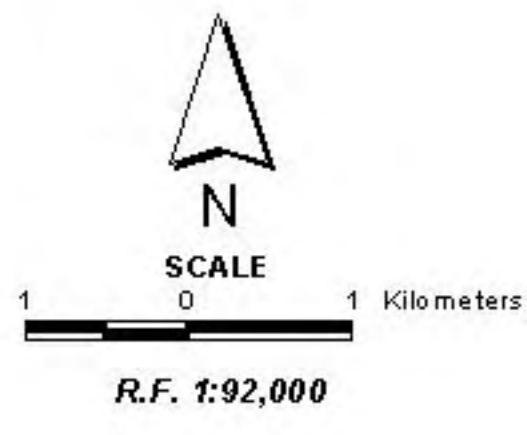


# ROAD MAP PABA UPAZILA RAJSHahi DISTRICT



## LEGEND

- Administrative Boundary**
  - International Boundary
  - District Boundary
  - - - Upazila Boundary
  - Union Boundary
  - Municipal Boundary
- Administrative HQs**
  - District HQ
  - Upazila HQ
  - ▲ Union HQ
- Physical Infrastructures**
  - National Highways
  - Regional Highways
  - Zila Road
  - Upazila Road (Pucca)
  - Upazila Road (Katcha)
  - Union Road (Pucca)
  - Union Road (Katcha)
  - Village Road A (Pucca)
  - Village Road A (Katcha)
  - Village Road B (Katcha)
  - Paurashava Road
  - Railway Network
  - Embankment
  - Telecommunication line
  - Power Transmission Line
- Natural Features**
  - Wide River
  - Water Bodies
  - Sandy Area
  - Khal
  - Forest
  - Hill
- Socio-Economic Infrastructures**
  - Growth Centre
  - ▲ Small Hat/Bazar
  - Police Station
  - Upazila Health Complex
  - Family welfare Centre
  - Community Clinic
  - Post Office
  - College
  - High School
  - Primary School
  - Madrasa
  - Mosque
  - ▲ Ashrayan/Abasan
  - Temple



Compiled from : LGED Upazila Base Maps 1994-95, Landsat TM 1998, GPS Survey 1999 and Field Checking in November 2004.  
 Projection : Lambert's Conformal Conic  
 PREPARED BY : GIS UNIT  
 LOCAL GOVERNMENT ENGINEERING DEPARTMENT

## BASIC INFORMATION OF ROAD

**DIVISION : RAJSHAHI**

**DISTRICT : RAJSHAHI**

ROAD CODE	ROAD NAME	CREST WIDTH (m)	TOTAL LENGTH (Km)	SURFACE TYPE-WISE BREAK-UP (Km)				STRUCTURE		EXISTING GAP	
				EARTHEN	FLEXIBLE PAVEMENT (BC)	BRICK PAVEMENT (WBM/HBB/BFS)	RIGID PAVEMENT (CC/RCC)	NUMBER	SPAN (m)	NUMBER	SPAN (m)
1	2	3	4	5	6	7	8	9	10	11	12

**UPAZILA : PABA**

**ROAD TYPE : UPAZILA ROAD**

181722001	Rajshahi Court - Darusha	7.32	7.67	0.00	7.67	0.00	0.00	11	23.29	0	0.00	
181722002	Damkura RHD - Nowhata via - Darusha	7.32	15.70	0.00	15.70	0.00	0.00	20	53.80	0	0.00	
181722004	Darusha - Thana H/Q Paba via Afipara	5.88	5.50	2.25	3.25	0.00	0.00	5	18.00	0	0.00	
181722005	Nowdapara RHD - Damkura via Kulpara	5.90	13.03	1.25	11.68	0.10	0.00	21	33.10	0	0.00	
181722006	Nowhata - Mohongonj ( Paba Part )	5.50	10.50	0.00	10.50	0.00	0.00	5	21.50	0	0.00	
181722007	Nowhata R&H - Ramchandrapur	7.50	9.50	0.00	9.50	0.00	0.00	15	49.20	0	0.00	
181722008	Baya - Kashimbazar (Paba portion)	7.33	10.50	0.00	10.50	0.00	0.00	13	78.05	0	0.00	
181722009	Darusha -Palupara R&H via Bagdhani	4.88	11.50	3.00	8.50	0.00	0.00	11	111.40	0	0.00	
181722010	Harian R&H.-Ramchandrapur GC via Parilahat	4.10	10.29	0.00	10.29	0.00	0.00	12	22.00	0	0.00	
181722011	Nowhata R&H -Kanpara Via Dadpur Gopalhat	4.86	8.20	5.11	3.09	0.00	0.00	4	30.50	1	6.00	
181722012	Darshua -Kakon GC (Paba Part)	4.88	6.50	0.00	6.50	0.00	0.00	7	72.00	0	0.00	
181722013	Bagdhani to Karomja UZR via Turapur (UZR #252)	4.80	4.80	0.10	4.40	0.30	0.00	0	0.00	0	0.00	
181722014	Harian BiPass - Amgachi GC Road (Paba Part)	7.32	3.00	0.00	3.00	0.00	0.00	0	0.00	0	0.00	
<b>UPAZILA ROAD TOTAL: 13 Nos. Road</b>				116.69	11.71	104.58	0.40	0.00	124	512.84	1	6.00

**ROAD TYPE : UNION ROAD**

181723004	Darshanpara UP - Bagdhani	4.20	8.50	8.30	0.20	0.00	0.00	1	2.90	0	0.00	
181723005	Darmohata GPS UZR-Darshonpara up	4.88	7.50	1.25	6.25	0.00	0.00	4	17.16	0	0.00	
181723007	Hozuripara.UP - Kumrapukur Adarsho gram via Kornher	5.00	6.00	3.27	2.68	0.05	0.00	0	0.00	0	0.00	
181723009	Kashiadanga Colledge Bipuss - Damkura UP	4.30	6.60	3.30	1.00	2.30	0.00	0	0.00	0	0.00	
181723011	HariपुरUP ( Kathalbaria) - Alimganj R&H	4.50	8.00	5.77	2.23	0.00	0.00	0	0.00	0	0.00	
181723013	Vogrul R&H to Haragram UP via Kulpara	4.85	5.41	4.39	1.02	0.00	0.00	4	13.40	0	0.00	
181723014	Haragram UP (Miapur) -Avoymore Bypus via Futkipara	4.80	5.70	2.70	3.00	0.00	0.00	4	8.58	0	0.00	
181723016	Harian UP (Dewanpara) - Sayampu r bazer	6.00	2.25	0.00	2.25	0.00	0.00	2	7.25	0	0.00	
181723017	Katakhali R&H - Harian UP via Hajrapukur.	4.20	2.00	0.00	2.00	0.00	0.00	0	0.00	0	0.00	
181723018	Kapashia Hat -Horian UP via Shamshadipur R&H	5.00	5.30	3.34	1.96	0.00	0.00	1	2.50	2	4.00	
181723019	Harian UP(East).-Kapashia Shardarpara R&H via Rupashidanga .	4.60	3.00	1.80	1.20	0.00	0.00	0	0.00	0	0.00	
181723024	Bargachi UP - Hiderhat via Talgachi	4.25	8.70	4.55	3.40	0.75	0.00	3	4.25	0	0.00	
181723026	SurjapurUZR -Mowgachi UP via Nakhrazi FG.	4.26	0.80	0.80	0.00	0.00	0.00	1	1.50	1	100.00	
181723028	Bargachi UP (Shabser sluice gate)-ShialberBazzer	4.88	4.00	2.70	1.30	0.00	0.00	0	0.00	0	0.00	
181723030	Baya Hat - Parila UP	5.48	7.00	0.00	7.00	0.00	0.00	5	20.00	0	0.00	
181723031	Kashiadanga(Raipara)-Damkura UP via Pukuria kadipur	4.50	8.00	0.90	4.85	2.25	0.00	0	0.00	0	0.00	
181723032	Horogram UP -Raipara Via Thakurmara pukuria.	5.00	5.30	3.00	2.30	0.00	0.00	3	2.53	0	0.00	
181723033	Tatuladanga Bazzer-Richikul UP viaTesly	4.85	2.26	1.00	1.26	0.00	0.00	3	49.00	0	0.00	
181723034	Darompur R&H - Rishikul UP via Proshadpara GPS	4.90	2.30	2.30	0.00	0.00	0.00	2	62.00	0	0.00	
181723035	Darshanpara UP - Kadham shaharR&H via vagail (Paba part)	4.50	4.00	4.00	0.00	0.00	0.00	1	2.50	0	0.00	
181723036	Kapasia Hat -Parila Hat Via Horian Bipass Jaigirpara	4.78	7.00	7.00	0.00	0.00	0.00	0	0.00	0	0.00	
181723039	Horian Bipass -Parila Hat Via Ronohat	4.88	5.00	5.00	0.00	0.00	0.00	0	0.00	0	0.00	
<b>UNION ROAD TOTAL: 22 Nos. Road</b>				114.62	65.37	43.90	5.35	0.00	34	193.57	3	104.00

**ROAD TYPE : VILLAGE ROAD-A**

181724001	Kaikuri - Bhagail(Paba part)	4.20	0.50	0.50	0.00	0.00	0.00	1	3.00	0	0.00
181724002	Mormoria - Domdoma Rd	4.80	3.15	2.80	0.35	0.00	0.00	1	3.00	0	0.00
181724005	Dangerhat - Shisapara.	5.60	2.57	0.00	0.58	1.99	0.00	1	3.00	0	0.00
181724006	Chobaria UZR - Afipara BC Road	4.30	3.00	1.70	1.05	0.25	0.00	0	0.00	1	3.00
181724007	Kurmja - Chobaria GPS	4.60	1.45	1.45	0.00	0.00	0.00	0	0.00	0	0.00
181724008	Tatulia - Darmohata.	4.30	3.22	3.22	0.00	0.00	0.00	0	0.00	0	0.00
181724011	Shisapara Eidgah - Cornohar Kutcha Road.	5.00	2.90	2.90	0.00	0.00	0.00	0	0.00	0	0.00

**BASIC INFORMATION OF ROAD**

**DIVISION : RAJSHAHI**

**DISTRICT : RAJSHAHI**

ROAD CODE	ROAD NAME	CREST WIDTH (m)	TOTAL LENGTH (Km)	SURFACE TYPE-WISE BREAK-UP (Km)				STRUCTURE		EXISTING GAP	
				EARTHEN	FLEXIBLE PAVEMENT (BC)	BRICK PAVEMENT (WBM/HBB/BFS)	RIGID PAVEMENT (CC/RCC)	NUMBER	SPAN (m)	NUMBER	SPAN (m)
1	2	3	4	5	6	7	8	9	10	11	12
181724013	Tetulia - Beelnapalpara Rd	4.80	3.50	3.50	0.00	0.00	0.00	0	0.00	1	2.00
181724014	Dharmohata - Nepalpara (Huzuri para) Rd	3.85	5.00	5.00	0.00	0.00	0.00	0	0.00	0	0.00
181724015	Huzuripara more - Majigram Rd	4.80	3.50	3.50	0.00	0.00	0.00	0	0.00	0	0.00
181724019	Bindarampur - Bathanbari Talpara via near house of yasin	4.00	5.00	5.00	0.00	0.00	0.00	0	0.00	0	0.00
181724020	Khadiipur - Khatalbari Road.	6.00	2.49	1.69	0.00	0.80	0.00	0	0.00	0	0.00
181724021	Bhimerdaing -Suritala.	5.80	1.05	0.00	1.05	0.00	0.00	0	0.00	0	0.00
181724022	Bhimerdaing Graveyerd - Vobanipur Railway Line.	4.50	2.50	2.50	0.00	0.00	0.00	0	0.00	0	0.00
181724023	Lonertiker More- Kuthibari Ghat	4.87	2.03	0.00	2.03	0.00	0.00	0	0.00	0	0.00
181724024	Medbari -Jotrabon via Paickpara	4.88	6.75	0.00	1.00	5.75	0.00	0	0.00	4	6.00
181724025	Modhupur R&H - Muraripur	5.46	3.22	0.00	3.22	0.00	0.00	3	12.10	0	0.00
181724028	Kashiadanga Sugercane- Modhupur Pacca Road	5.00	2.50	0.00	1.50	1.00	0.00	1	2.00	0	0.00
181724029	Alimgonj R&H - Gopalpur	4.00	1.50	1.50	0.00	0.00	0.00	0	0.00	0	0.00
181724030	Kosba R&H - Tangramari	4.25	3.00	1.75	1.25	0.00	0.00	1	4.00	0	0.00
181724031	Alimgonj R&H -Baganpara Road	4.25	1.50	0.00	0.00	1.50	0.00	0	0.00	0	0.00
181724032	Dargapara R&H- Beluapara	4.50	0.80	0.00	0.80	0.00	0.00	1	2.50	0	0.00
181724033	MuraripurR&H- Sonaikandi Ghat	4.00	2.00	1.00	0.00	1.00	0.00	1	1.50	0	0.00
181724034	Dargapara R&H - Mudupur	4.60	5.00	5.00	0.00	0.00	0.00	0	0.00	0	0.00
181724035	Andharkotha R&H - Kholabona Madrasha	4.50	1.50	0.20	0.00	1.30	0.00	0	0.00	0	0.00
181724036	Janghalpara- Sonaikandi BOP	4.50	2.50	1.13	1.37	0.00	0.00	1	1.00	0	0.00
181724037	Haripur Bazar R&H-Sonaikandi via Berpara.	4.50	3.00	1.00	2.00	0.00	0.00	0	0.00	1	1.50
181724038	Kasba Highschool - Kholabona.	4.50	0.70	0.00	0.70	0.00	0.00	0	0.00	0	0.00
181724039	Alimgonj R&H - Gahamabona	4.50	1.60	0.00	1.30	0.30	0.00	1	3.00	1	2.00
181724040	Alimgong R&H - Holida bona	4.50	2.00	2.00	0.00	0.00	0.00	0	0.00	0	0.00
181724041	Vatapara R&H- Tangramari	4.50	1.50	0.28	1.23	0.00	0.00	1	0.90	0	0.00
181724042	MajharDiar - Nabinagar School	4.00	2.50	2.50	0.00	0.00	0.00	0	0.00	0	0.00
181724043	MajharDiar-Harumondals house	5.00	3.00	3.00	0.00	0.00	0.00	1	3.00	0	0.00
181724044	Harupur R&H - Baluaghat	4.26	0.60	0.20	0.00	0.40	0.00	0	0.00	0	0.00
181724045	Haripur more R&H - Sonaikandi BOP Camp	3.00	1.50	0.50	1.00	0.00	0.00	0	0.00	1	1.50
181724046	Kasiahadanga R&H -Modupur via Balia	5.00	3.70	1.70	2.00	0.00	0.00	2	2.80	0	0.00
181724048	Kashiadanga - Pukuria.	5.00	3.50	1.50	2.00	0.00	0.00	2	2.66	0	0.00
181724049	Paukuria - Fouthkipara Via Thakurmara Miapur Road.	5.00	4.90	2.58	2.32	0.00	0.00	1	0.60	3	5.50
181724050	Balia R&H - Nabagonga	4.00	1.25	0.00	1.25	0.00	0.00	0	0.00	0	0.00
181724051	Balia - Pukuria (Nagorpara GPS)	4.50	2.50	2.30	0.00	0.20	0.00	0	0.00	0	0.00
181724052	Pukuria - Kulpara Road.	5.00	2.80	2.80	0.00	0.00	0.00	1	1.00	0	0.00
181724053	Thakurmara - Borboria via Aligonj Futhkipara	5.00	6.00	6.00	0.00	0.00	0.00	0	0.00	0	0.00
181724054	Aligonj - Silinda	4.88	4.00	0.00	4.00	0.00	0.00	4	8.00	0	0.00
181724055	Basua - Paukuria via Kirshin Tikor	5.00	7.00	6.00	1.00	0.00	0.00	5	14.00	1	4.00
181724056	Aligang bipass- Avoyemore bipass via Aligang Madrassa	5.00	4.30	2.62	1.68	0.00	0.00	4	10.58	0	0.00
181724057	Boshua - Thakurmara	4.88	2.50	0.00	2.40	0.10	0.00	3	6.50	0	0.00
181724058	Bohorampur Bipass - Aliganj Bathanbari via Achintala	4.20	3.20	2.17	1.03	0.00	0.00	0	0.00	2	3.00
181724059	Kharkari - Natore Pacca Road	5.00	4.51	0.85	3.66	0.00	0.00	0	0.00	0	0.00
181724060	Nagaor Parila - Chakparila.	5.00	1.45	0.79	0.66	0.00	0.00	0	0.00	0	0.00
181724061	Kumar Parila - Sarrangpur Via Bozrapur	6.00	3.50	3.50	0.00	0.00	0.00	1	3.05	0	0.00
181724062	Balia - Choto bongrame ( Moshroil)	4.55	7.00	3.04	3.97	0.00	0.00	2	1.93	0	0.00
181724063	Purapukur - Boro valam Rd	3.90	1.60	0.00	1.60	0.00	0.00	0	0.00	0	0.00
181724064	Kristogong - Maria via uzirpur	5.00	3.20	3.20	0.00	0.00	0.00	0	0.00	3	6.00
181724065	Nowdapara - Kharkhori	4.86	4.83	0.00	4.83	0.00	0.00	6	19.05	0	0.00
181724066	Syampur Eidga - Rajshahi Nator (science lab) R&H Rd.	4.86	3.20	2.20	1.00	0.00	0.00	2	9.30	0	0.00
181724069	Bibadhe Taranagar - Padma River	4.80	3.00	3.00	0.00	0.00	0.00	0	0.00	0	0.00
181724070	Nalkhola - Jaigirpara Rd	4.60	4.20	0.50	0.00	3.70	0.00	2	1.20	0	0.00
181724071	East Horian - Horian tiktikipara via Tatultala Road	4.50	5.50	4.00	0.00	1.50	0.00	3	1.80	0	0.00
181724072	Amadpur -shucharun	4.80	2.10	0.00	2.10	0.00	0.00	1	0.60	0	0.00
181724073	Mohonpur R&H - Kukhandi bipass Via Joypur	4.80	4.70	3.20	1.00	0.50	0.00	0	0.00	0	0.00
181724074	Nalkhola bipass - Ghunpara	4.80	2.00	2.00	0.00	0.00	0.00	0	0.00	1	1.50
181724075	Dawanpara - Hujra Pukur	5.00	5.30	3.30	2.00	0.00	0.00	2	1.60	0	0.00
181724076	Tekatia Para (Dawkandi) -Verapora hat	3.90	3.00	3.00	0.00	0.00	0.00	2	7.00	1	3.00
181724077	Madhabpur paccaroad - Madhabpur GPS	4.20	1.50	0.50	0.00	1.00	0.00	0	0.00	0	0.00

## BASIC INFORMATION OF ROAD

**DIVISION : RAJSHAHI**

**DISTRICT : RAJSHAHI**

ROAD CODE	ROAD NAME	CREST WIDTH (m)	TOTAL LENGTH (Km)	SURFACE TYPE-WISE BREAK-UP (Km)				STRUCTURE		EXISTING GAP	
				EARTHEN	FLEXIBLE PAVEMENT (BC)	BRICK PAVEMENT (WBM/HBB/ BFS)	RIGID PAVEMENT (CC/RCC)	NUMBER	SPAN (m)	NUMBER	SPAN (m)
1	2	3	4	5	6	7	8	9	10	11	12
181724078	Vogroil R&H - Motiabil	4.00	4.80	3.60	1.10	0.10	0.00	3	9.50	0	0.00
181724079	Valam UZR - Valam Alemer house	4.50	1.25	0.00	1.25	0.00	0.00	1	0.60	0	0.00
181724080	Vobanipur Shatter house - Koira GPS	4.50	1.48	1.16	0.32	0.00	0.00	1	2.50	0	0.00
181724081	Birostail Jomsed hazis house - Fulshipukur	5.00	4.00	3.10	0.90	0.00	0.00	2	1.80	1	3.00
181724082	Dalapukur - Joykrisnapur via Chandra GPS	5.00	1.80	1.80	0.00	0.00	0.00	2	2.40	0	0.00
181724083	Birostoi Brack school - Motiabil GPS	4.00	1.80	1.45	0.35	0.00	0.00	1	0.60	0	0.00
181724084	Sonadanga - Valam Road	4.00	1.50	1.50	0.00	0.00	0.00	1	3.00	0	0.00
181724085	Pillapara Amm Bagan- Surjapur Embankment via Itaghati	5.00	5.00	5.00	0.00	0.00	0.00	0	0.00	0	0.00
181724086	Mothura UZR - Itaghati GPS	4.50	3.50	1.75	1.75	0.00	0.00	4	4.22	0	0.00
181724087	Borgachi Kuthipara more - Daukandi (WDB EMB)	6.00	5.50	5.50	0.00	0.00	0.00	0	0.00	0	0.00
181724088	Suvipara Montur house - Talgachi hat	5.00	2.00	2.00	0.00	0.00	0.00	1	5.00	0	0.00
181724089	Hiderhat - Dhopapara hat	4.50	1.00	1.00	0.00	0.00	0.00	1	90.00	0	0.00
181724090	Tokipur R&H Road - Nowhata Madrasha	4.90	2.00	2.00	0.00	0.00	0.00	1	0.90	1	3.50
181724091	Puthiapara Ansharcamp - Modanhati.	4.50	3.20	1.40	1.30	0.50	0.00	1	3.00	0	0.00
181724092	Nowhata tohobazzer-R&H via Old Ghat	4.50	0.70	0.70	0.00	0.00	0.00	0	0.00	1	100.00
181724093	Baruipara - Durai via Thalta commonity clinic	5.00	3.10	3.10	0.00	0.00	0.00	1	0.90	0	0.00
181724094	Rajshahi Airport -Baya duari via Dawlatpur	5.00	1.13	1.13	0.00	0.00	0.00	2	14.10	0	0.00
181724097	Nowdapara Bypass- Bhogroil	4.85	1.80	0.95	0.85	0.00	0.00	2	3.60	0	0.00
181724099	Volabari-Baya coldstorage	3.50	0.62	0.20	0.42	0.00	0.00	1	0.90	0	0.00
181724100	Vogroil AC Land Office- Shindur kusumbi hat	5.00	1.00	0.00	0.85	0.15	0.00	0	0.00	0	0.00
181724101	Shindurkusumbi hat- Tokipur R&H	4.00	1.60	1.06	0.54	0.00	0.00	1	0.90	0	0.00
181724102	Duari Obydur's house - Duari WDB DAM	4.00	1.50	1.50	0.00	0.00	0.00	0	0.00	0	0.00
181724103	Taghor commonity clinec R&H - Kumrapukur via nowdapara	4.00	2.00	2.00	0.00	0.00	0.00	0	0.00	0	0.00
181724104	Bhagsharamore UZR -Turapur	4.50	1.45	0.00	1.45	0.00	0.00	0	0.00	0	0.00
181724105	Modushudonpur R&H - Anshercump R&H	4.50	1.85	1.20	0.30	0.35	0.00	0	0.00	0	0.00
181724106	Modhusudanpur R&H - Mohanondakhali via Moha.GPS	4.50	2.65	0.65	1.15	0.85	0.00	2	1.50	0	0.00
181724107	Nowhata bridge ghat Baghsara UZR WDB Embankment	5.00	3.40	3.35	0.00	0.05	0.00	0	0.00	0	0.00
181724108	Nowhata VS Office -Namopara Madrasha	4.50	3.26	2.11	1.00	0.15	0.00	2	3.50	0	0.00
181724109	Kazipara - Paickpara Entajer more	4.50	1.15	0.00	0.00	1.15	0.00	1	1.00	0	0.00
181724111	Beel Nepalpara Trimohoni RD - Beel Napalpara Badh	4.88	2.30	0.75	1.55	0.00	0.00	2	10.00	0	0.00
181724112	Haripur Bashari Balughat - R & H	4.20	0.50	0.00	0.00	0.50	0.00	0	0.00	0	0.00
181724113	Nowhata-Ramchandrapur UZR - Hatgodagari via Gholharia	4.60	3.15	2.00	0.65	0.50	0.00	0	0.00	0	0.00
181724114	Sitty Railghat - Bhabanipur via Mosque	4.00	2.50	2.00	0.00	0.50	0.00	0	0.00	0	0.00
181724115	Sitty pacca RD - Vanghipara via bathbore N/H Daris	5.00	3.50	3.50	0.00	0.00	0.00	0	0.00	0	0.00
181724117	Shundulpur Dam - Ghospukur Sluce gate Road	4.20	1.00	1.00	0.00	0.00	0.00	0	0.00	1	1.00
181724118	Mazigram - Chowbaria Rd	3.50	2.50	1.95	0.00	0.55	0.00	1	20.00	0	0.00
181724119	CharShampur Pry. School - Shampur Ghalpara Road	4.80	2.00	2.00	0.00	0.00	0.00	1	0.60	0	0.00
181724120	Horian Mirpara -Horian Bipass Road	4.80	3.00	3.00	0.00	0.00	0.00	1	0.60	0	0.00
181724121	Maskatadeghi - hajrapukur Road	4.80	2.00	2.00	0.00	0.00	0.00	1	0.60	0	0.00
181724122	Ramchandapur (Jangalpara ) - Horian UP Road	4.80	5.00	5.00	0.00	0.00	0.00	1	0.60	0	0.00
181724123	Char Shampur Dam - Balooghat Road	4.80	2.00	2.00	0.00	0.00	0.00	1	1.50	0	0.00
181724124	Horian ( pachumpara ) - Horian Bipass RoadVia Kazipara	4.80	4.50	4.25	0.00	0.25	0.00	0	0.00	0	0.00
181724125	Rajshahi-NawgaR&H (omarpur) - Horian UP via Motiabil Road	4.80	10.00	7.00	3.00	0.00	0.00	0	0.00	0	0.00
181724126	Sarenpur BIT Road -Kathal para Road	4.88	3.00	3.00	0.00	0.00	0.00	0	0.00	0	0.00
181724127	Tabaria Nimtala Borendo Road- Hatgodagari Road	4.88	5.00	5.00	0.00	0.00	0.00	0	0.00	0	0.00
181724129	Dighir Parila-Dugapur Road	4.80	3.50	3.50	0.00	0.00	0.00	0	0.00	0	0.00
181724130	Kamarparila - Sirolia Road	4.88	2.50	2.50	0.00	0.00	0.00	0	0.00	0	0.00
181724131	Dugaparila-Bojrapur Road	4.85	2.50	2.50	0.00	0.00	0.00	0	0.00	0	0.00
181724132	Musruil - Vadhra Road Via Chato bangram	4.80	2.00	2.00	0.00	0.00	0.00	0	0.00	0	0.00
181724133	Birostail Amjad hose - Bisnor more	4.88	5.00	5.00	0.00	0.00	0.00	0	0.00	0	0.00
181724134	Baragachi wast para - Raz cold stor	4.00	3.00	3.00	0.00	0.00	0.00	0	0.00	0	0.00
181724135	Harupure wabda embakment - River ghat via Horipure UP	3.66	1.00	1.00	0.00	0.00	0.00	0	0.00	0	0.00
181724137	Surjapure kalur more - Itaghaty GPS	4.88	3.00	3.00	0.00	0.00	0.00	0	0.00	0	0.00

**BASIC INFORMATION OF ROAD**

**DIVISION : RAJSHAHI**

**DISTRICT : RAJSHAHI**

ROAD CODE	ROAD NAME	CREST WIDTH (m)	TOTAL LENGTH (Km)	SURFACE TYPE-WISE BREAK-UP (Km)				STRUCTURE		EXISTING GAP	
				EARTHEN	FLEXIBLE PAVEMENT (BC)	BRICK PAVEMENT (WBM/HBB/ BFS)	RIGID PAVEMENT (CC/RCC)	NUMBER	SPAN (m)	NUMBER	SPAN (m)
1	2	3	4	5	6	7	8	9	10	11	12
181724138	Baroghachi mondal para chairmen house - Madhabpura Raj cold store	3.66	4.00	4.00	0.00	0.00	0.00	0	0.00	0	0.00
<b>VILLAGE ROAD-A TOTAL: 118 Nos. Road</b>			339.26	234.72	77.66	26.89	0.00	96	314.49	24	146.50

**ROAD TYPE : VILLAGE ROAD-B**

181725001	Gobordhona Bridge - Domdoma sluice gate via baraipara baila battala	4.00	3.00	3.00	0.00	0.00	0.00	0	0.00	1	3.00
181725005	Crossing Bandh -Sluice gate Gohspukur	4.00	2.00	2.00	0.00	0.00	0.00	0	0.00	0	0.00
181725007	Banpukur- Kupakandi Embankment	4.00	1.00	0.00	0.00	1.00	0.00	2	3.94	0	0.00
181725008	Nodikanda - Beeldarampur Proshad para road Rashid's Deep	3.66	2.00	2.00	0.00	0.00	0.00	0	0.00	2	6.00
181725010	Beel nepalpara Dakkin para-Babla matial BC road	3.66	1.00	1.00	0.00	0.00	0.00	0	0.00	0	0.00
181725011	Digheepara - Taluk Darompur Madrasha	3.40	1.00	1.00	0.00	0.00	0.00	0	0.00	0	0.00
181725012	Darusha - Bejora Road	4.50	4.00	4.00	0.00	0.00	0.00	0	0.00	1	2.50
181725013	Darmohata - Hozuripara Road.	5.00	1.61	1.61	0.00	0.00	0.00	0	0.00	0	0.00
181725016	Gheepara More - Darmohata via Mothbari	3.00	3.00	3.00	0.00	0.00	0.00	0	0.00	0	0.00
181725017	Gheepara- Sorolpukur via Darmohata Uttar Laxmipur	3.66	2.00	2.00	0.00	0.00	0.00	1	0.90	0	0.00
181725019	Kobiraj para more - Sorishakuri via Bajitpur	3.66	3.00	3.00	0.00	0.00	0.00	1	1.00	0	0.00
181725021	Darushahat Krishibank- Sirajul Hazis House	3.66	2.00	1.60	0.00	0.40	0.00	1	1.00	0	0.00
181725023	Bejora Haruns Dokan- Kornahar Pacca Road	4.00	4.00	4.00	0.00	0.00	0.00	2	1.80	0	0.00
181725024	Shairpukur battala - Pairapara N/H of Moslim	5.00	2.50	2.50	0.00	0.00	0.00	3	7.00	0	0.00
181725027	Kashiadanga Collage- Pukuria via Adariapara	5.00	3.00	2.00	1.00	0.00	0.00	0	0.00	0	0.00
181725028	Kolartitor- Joinuddin s House Lawpara via Deslapara	4.00	1.00	0.70	0.00	0.30	0.00	0	0.00	2	2.50
181725029	Kadipur-Nolbona via Colartitor	4.00	3.50	3.50	0.00	0.00	0.00	0	0.00	1	3.00
181725030	Vemerdang N/H of Altah-Singerghat via Jama Mosque	4.90	3.00	3.00	0.00	0.00	0.00	0	0.00	0	0.00
181725031	Ashgram Rifusipara- Surjapara	4.90	2.00	2.00	0.00	0.00	0.00	0	0.00	0	0.00
181725032	Sittlai-Gobindhapur via Sittlai Graveyard	4.90	1.50	1.50	0.00	0.00	0.00	0	0.00	0	0.00
181725033	Damkura UP - Shitty Station	4.20	0.60	0.60	0.00	0.00	0.00	0	0.00	0	0.00
181725035	HoripurR&H - Khoriardara	4.00	1.00	0.70	0.00	0.30	0.00	1	50.00	0	0.00
181725036	Majardiar east -Majardiar west	4.00	1.50	1.50	0.00	0.00	0.00	0	0.00	0	0.00
181725037	Haripur Petrol Pump Chalker Mat(Koriar bridge)	4.00	2.00	2.00	0.00	0.00	0.00	0	0.00	0	0.00
181725039	Haripur more- Haripur Girls School	4.00	1.00	1.00	0.00	0.00	0.00	0	0.00	0	0.00
181725040	Notun Kosba-Gopalpur Adorshagram	4.00	1.50	1.50	0.00	0.00	0.00	0	0.00	0	0.00
181725041	Kholabona- Modanpur	4.20	1.25	1.25	0.00	0.00	0.00	0	0.00	0	0.00
181725042	Baganpara N/H Sirajul-Felus House	4.00	1.50	1.50	0.00	0.00	0.00	0	0.00	0	0.00
181725043	Hatgodagari - Sirolia	4.50	1.00	0.00	1.00	0.00	0.00	0	0.00	1	2.00
181725044	Hat Godagari - Kapasmul	4.50	2.60	2.60	0.00	0.00	0.00	1	0.60	0	0.00
181725045	Kamar parila- shirolia	4.80	3.50	3.50	0.00	0.00	0.00	3	4.70	0	0.00
181725046	Durga parila- Parilahat via Dighirparila	4.80	3.00	3.00	0.00	0.00	0.00	2	2.00	0	0.00
181725047	Motiabeel - balanagor via koyra	4.50	1.70	0.70	1.00	0.00	0.00	0	0.00	1	2.10
181725048	Kasiadanga ( Fattapara) R&H - Rahi	4.00	2.70	2.50	0.00	0.20	0.00	0	0.00	1	1.80
181725050	Aligang( Mullapara) - Aligang Bipass via kamarpara	4.80	2.00	2.00	0.00	0.00	0.00	0	0.00	0	0.00
181725051	Silinda sugercane -Baruipara	5.00	3.00	1.19	0.62	1.20	0.00	0	0.00	0	0.00
181725052	Basua-Silinda	4.50	2.00	1.65	0.35	0.00	0.00	0	0.00	0	0.00
181725054	Kukhondi monnapara- sunarpara	4.00	2.00	2.00	0.00	0.00	0.00	0	0.00	0	0.00
181725055	Kukhandi ( Moldolpara ) - hajrapukur	4.50	2.50	2.50	0.00	0.00	0.00	0	0.00	0	0.00
181725056	Shampur- weather Office	4.50	2.50	0.00	0.00	2.50	0.00	0	0.00	0	0.00
181725057	Rajshahi University - Kukhandi Bypus	4.90	3.00	2.00	0.00	1.00	0.00	0	0.00	0	0.00
181725058	Dewanpara Beel - Hajrapukur Kalipara	3.65	2.73	0.00	0.00	2.73	0.00	7	35.30	0	0.00
181725059	Char Saympur - Binodpur R & H	4.70	3.90	1.90	2.00	0.00	0.00	0	0.00	0	0.00
181725060	Palparadalan R&H - Jaighirpara Bypus	5.00	7.30	3.52	2.28	1.50	0.00	2	4.00	0	0.00
181725062	Dalapukur BMDA road -Valam GCC via chandrapukur	4.50	4.00	4.00	0.00	0.00	0.00	2	7.50	1	3.50
181725063	Koyra-Valum	4.80	1.50	0.92	0.58	0.00	0.00	1	2.50	0	0.00
181725064	Baya kuthipara -Baroipara UZR	4.50	0.80	0.80	0.00	0.00	0.00	0	0.00	0	0.00
181725065	Shialber saiful house - shialber GPS	4.00	1.00	1.00	0.00	0.00	0.00	0	0.00	0	0.00
181725066	Bhobanipur BC road- Foliarbill	4.00	1.25	1.00	0.00	0.25	0.00	0	0.00	0	0.00
181725067	Shialber more - Joykrishnapur	4.00	1.10	0.42	0.00	0.68	0.00	0	0.00	0	0.00

**BASIC INFORMATION OF ROAD**

**DIVISION : RAJSHAHI**

**DISTRICT : RAJSHAHI**

ROAD CODE	ROAD NAME	CREST WIDTH (m)	TOTAL LENGTH (Km)	SURFACE TYPE-WISE BREAK-UP (Km)				STRUCTURE		EXISTING GAP	
				EARTHEN	FLEXIBLE PAVEMENT (BC)	BRICK PAVEMENT (WBM/HBB/BFS)	RIGID PAVEMENT (CC/RCC)	NUMBER	SPAN (m)	NUMBER	SPAN (m)
1	2	3	4	5	6	7	8	9	10	11	12
181725068	Dadpur Maddhapara Mosque - Osmans house	4.50	1.60	1.60	0.00	0.00	0.00	0	0.00	0	0.00
181725069	Jaykirishanpur - Dadpur Rd	4.00	3.40	3.40	0.00	0.00	0.00	4	16.00	0	0.00
181725070	Sobser high school - Sobser village	4.00	1.55	0.45	0.40	0.70	0.00	0	0.00	0	0.00
181725071	Mothura Somser house - Nowdapara	4.00	1.65	1.65	0.00	0.00	0.00	0	0.00	0	0.00
181725072	Borgachi khapara- Borgachi chalkpara	3.50	1.00	1.00	0.00	0.00	0.00	0	0.00	0	0.00
181725073	Kalupara GPS - Beergohalia via Madhaipara	4.50	1.40	1.40	0.00	0.00	0.00	0	0.00	0	0.00
181725074	Kalupara Rafiker House- Kalupara bcr	3.50	0.70	0.70	0.00	0.00	0.00	0	0.00	0	0.00
181725078	Baghshara GPS - Baghshara UZR via South para Mosque	4.50	1.30	1.30	0.00	0.00	0.00	0	0.00	0	0.00
181725080	Puthiapara Technical school - Ghosh para	4.00	2.00	2.00	0.00	0.00	0.00	0	0.00	0	0.00
181725083	Char Majhar Diar - Kiderpurpur	6.00	7.00	7.00	0.00	0.00	0.00	1	3.00	0	0.00
181725084	Kholabona Anarul house- basir house	4.00	0.70	0.70	0.00	0.00	0.00	0	0.00	0	0.00
181725085	Horian goipur - kukhondi M. R. K High School	4.88	2.00	2.00	0.00	0.00	0.00	0	0.00	0	0.00
181725086	Horian Ronohat (Akkas Dr. House) - Horian Namopara Road	4.88	2.00	2.00	0.00	0.00	0.00	0	0.00	0	0.00
181725087	Horian Pachampara - Horian Bipass Via Purbapara	4.88	3.50	3.50	0.00	0.00	0.00	0	0.00	0	0.00
181725089	Horian Nolkhola Gami Mosque - Ahairuddin House Via Jgirpara	4.88	3.00	3.00	0.00	0.00	0.00	0	0.00	0	0.00
181725090	Darshanpara Dargapara-Jumma mosque via Chakipara N/H Eman	4.00	1.00	1.00	0.00	0.00	0.00	0	0.00	0	0.00
181725091	Beel Darampure N/H of Akbar pacca Rd.- Sukardang N/L of Mohashin via Talukdarmpure east jama Mosque	4.00	1.50	1.50	0.00	0.00	0.00	0	0.00	1	1.50
181725092	Darshanpara Namopara N/H of Hanif - Pacca Rd. To Karamja Beel N/L of Taju via Mosque	4.00	1.25	1.25	0.00	0.00	0.00	0	0.00	2	3.00
181725093	Darshan para N/H of A.Rouf Pacca Rd.- N/P of Yamin Pacca road via N/H of Kubad	4.00	1.00	1.00	0.00	0.00	0.00	0	0.00	2	1.20
181725094	Tetulia danga pacca Rd. - Damdama Sluice gate via N/L of Emtaj.	4.00	1.00	1.00	0.00	0.00	0.00	0	0.00	1	1.50
181725095	Gobordhana Bridge - Baksoil east para N/H of Mojid	4.00	1.50	1.50	0.00	0.00	0.00	0	0.00	3	5.00
181725096	Tisly N/S of Alam - Kadal khari	4.00	1.00	1.00	0.00	0.00	0.00	0	0.00	2	4.00
181725097	Khondaktra dakhinpara - Uttarpara	4.00	1.00	1.00	0.00	0.00	0.00	0	0.00	0	0.00
181725098	Mothura UZR - Mothura charur more	4.00	1.05	1.05	0.00	0.00	0.00	0	0.00	0	0.00
181725099	Momtaj more- Shostitila	4.00	1.05	1.05	0.00	0.00	0.00	0	0.00	0	0.00
181725100	Modhapara-Uttarpara	4.00	4.00	4.00	0.00	0.00	0.00	0	0.00	0	0.00
181725101	Goaldaha - Kanpara road	4.00	2.00	2.00	0.00	0.00	0.00	0	0.00	0	0.00
181725102	Sialbar Badar master house - Joykhisnapur road	4.00	2.50	2.50	0.00	0.00	0.00	0	0.00	0	0.00
181725103	Khanpara - Joykhisnapure pacca Road	4.00	2.00	2.00	0.00	0.00	0.00	0	0.00	0	0.00
181725104	Dadpure Mohammad house - Fuliar beel Esmat house	4.00	2.00	2.00	0.00	0.00	0.00	0	0.00	0	0.00
181725105	Chalkpara Sorif land - Jhakanimore	4.00	2.00	2.00	0.00	0.00	0.00	0	0.00	0	0.00
181725106	Baragachi wast para- Nurmohammadar House	4.00	1.50	1.50	0.00	0.00	0.00	0	0.00	0	0.00
181725107	Kanchipara Pacca road - Madhabpure wast para	4.00	1.50	1.50	0.00	0.00	0.00	0	0.00	0	0.00
181725108	Najar more - Dadpure east para road	4.00	1.25	1.25	0.00	0.00	0.00	0	0.00	0	0.00
181725109	Shorisakury N/H of Katab - Barobeel via Shalgulipara Waktia mosque	4.88	5.00	5.00	0.00	0.00	0.00	0	0.00	8	4.80
181725110	Shairpukur Battala - Shapure Dantala	4.88	3.00	3.00	0.00	0.00	0.00	0	0.00	4	4.00
181725111	Darmahata N/H of Sunil - Uttar Laxmipur	4.88	3.00	3.00	0.00	0.00	0.00	0	0.00	4	2.40
181725112	Bathanbari N/h of Amjad - Kadipur	4.88	1.00	1.00	0.00	0.00	0.00	0	0.00	0	0.00
181725113	Sitly Mosque - Sakopukur Sitly Pacca road	4.88	2.00	2.00	0.00	0.00	0.00	0	0.00	0	0.00
181725114	Modupure Kashiadaga pacca road-Murraripur Graveyard via kodamtala mat	4.88	3.00	3.00	0.00	0.00	0.00	0	0.00	0	0.00
181725115	Sitly pacca road - Sitly N/H of Abubakar via N/H of Ibrahim	4.88	2.00	2.00	0.00	0.00	0.00	0	0.00	0	0.00
181725116	Vimar dying N/S of Aatur - N/H of Shoharab /Pocca	4.88	1.00	1.00	0.00	0.00	0.00	0	0.00	0	0.00
181725117	Bindarampur - Partnipara via Rahi R/Gate	4.88	3.00	3.00	0.00	0.00	0.00	0	0.00	1	1.50
181725118	Modupure pacca road - Kupar bagan	4.88	1.00	1.00	0.00	0.00	0.00	0	0.00	1	1.50
181725119	Horisar dying N/H of Liakat - Paikapukur	4.88	1.00	1.00	0.00	0.00	0.00	0	0.00	0	0.00
181725120	Horisar dying N/H of Mojibor more - Daluabari	4.88	2.00	2.00	0.00	0.00	0.00	0	0.00	1	1.50
181725121	Horisar dying N/H of Shukur - N/H of Salam	4.88	1.00	1.00	0.00	0.00	0.00	0	0.00	1	3.00
181725122	Daslapara Harun's more - Kadipure via Goshipure natun pukur	4.88	1.50	1.50	0.00	0.00	0.00	0	0.00	3	5.00
181725124	Horian Birifactory - Kismotkukhandi Via Hajapukur	4.50	4.50	4.50	0.00	0.00	0.00	0	0.00	0	0.00

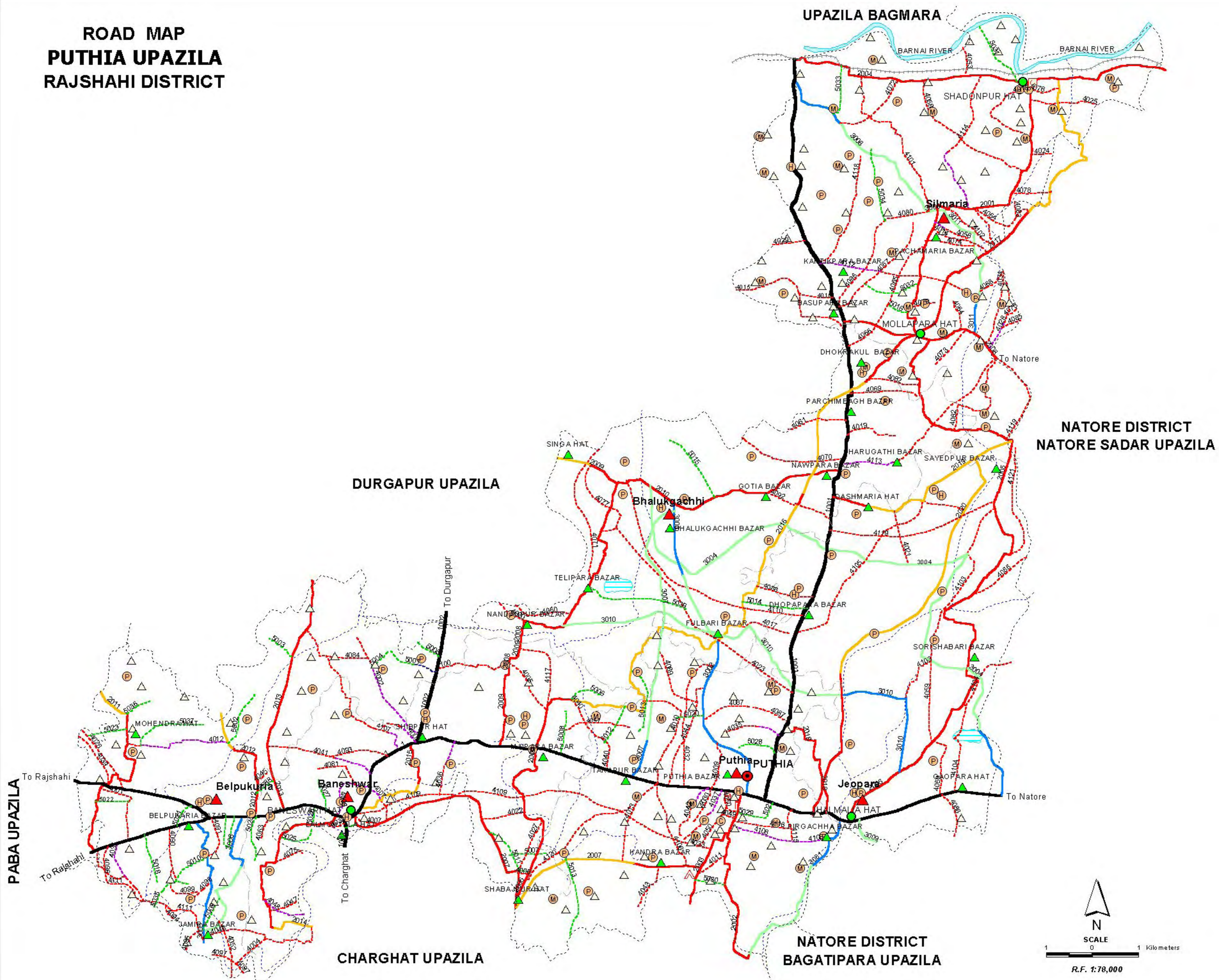
## BASIC INFORMATION OF ROAD

**DIVISION : RAJSHAHI**

**DISTRICT : RAJSHAHI**

ROAD CODE	ROAD NAME	CREST WIDTH (m)	TOTAL LENGTH (Km)	SURFACE TYPE-WISE BREAKE-UP (Km)				STRUCTURE		EXISTING GAP		
				EARTHEN	FLEXIBLE PAVEMENT (BC)	BRICK PAVEMENT (WBM/HBB/BFS)	RIGID PAVEMENT (CC/RCC)	NUMBER	SPAN (m)	NUMBER	SPAN (m)	
1	2	3	4	5	6	7	8	9	10	11	12	
181725125	Kukhandi Bipass - Kukhandi Ahe. Mosque	4.30	2.50	2.50	0.00	0.00	0.00	0	0.00	0	0.00	
181725126	Asraf More Bipass - Kukhandi Bipass	4.60	2.50	2.50	0.00	0.00	0.00	0	0.00	0	0.00	
181725127	Horian Nolkhola Bazer - Horian Bipass Via MRK Collage	4.50	3.50	3.50	0.00	0.00	0.00	0	0.00	0	0.00	
181725128	Parila Bhallukpukur BIT - Chapa Pukur	4.80	3.50	3.50	0.00	0.00	0.00	0	0.00	0	0.00	
181725129	BIT Ramchandrapur - Baya Ramchandrapur Via Panthapara Road	4.60	3.00	3.00	0.00	0.00	0.00	0	0.00	0	0.00	
181725130	Kaypukuria- Tabaria Via Ramchandrapur Hat Road	4.60	3.50	3.50	0.00	0.00	0.00	0	0.00	0	0.00	
181725131	Tabaria - Mollikpur	4.80	3.50	3.50	0.00	0.00	0.00	0	0.00	0	0.00	
181725132	Dighirparila - Torofparila	4.70	2.50	2.50	0.00	0.00	0.00	0	0.00	0	0.00	
181725133	Kistogong - Bipass Via Kachuatol	4.50	2.50	2.50	0.00	0.00	0.00	0	0.00	0	0.00	
181725134	Horogram Balia - Padma Balu Ghat	4.50	2.25	2.25	0.00	0.00	0.00	0	0.00	0	0.00	
181725135	Paschim Balia - Rajshahi Biass	4.60	3.00	3.00	0.00	0.00	0.00	0	0.00	0	0.00	
181725136	Paschim Balia - Katalbaria bazer Via Gobindopur	4.60	4.00	4.00	0.00	0.00	0.00	0	0.00	0	0.00	
181725137	Horogram Kulpara - Paukuria Via Jusky	4.80	3.00	3.00	0.00	0.00	0.00	0	0.00	0	0.00	
181725138	Kulpara - Paukuria Via Borboria	4.80	4.00	4.00	0.00	0.00	0.00	0	0.00	0	0.00	
181725139	Kashiadanga R&H - Naboganga Wapda Band	4.50	2.00	2.00	0.00	0.00	0.00	0	0.00	0	0.00	
181725140	Puratan kosba - Ghohabona bridge via baganpara	4.00	3.00	3.00	0.00	0.00	0.00	0	0.00	0	0.00	
181725141	Vatapara R&H - Horipure vatapara hafijia madrasa	3.66	0.50	0.50	0.00	0.00	0.00	0	0.00	0	0.00	
181725142	Kosba Anarul house - Gobradara	3.66	1.00	1.00	0.00	0.00	0.00	0	0.00	0	0.00	
181725143	Sonaikandi - Berpara	4.00	2.50	2.50	0.00	0.00	0.00	0	0.00	1	3.00	
181725144	Shoto amgachi Ebrahim house - Haraneer House via Haris house	3.66	1.50	1.50	0.00	0.00	0.00	0	0.00	0	0.00	
181725145	Gopalhat - Foliar beel	3.66	1.50	1.50	0.00	0.00	0.00	0	0.00	0	0.00	
181725146	Gopalhat Solaman Shop - Gopalhat Momtaj house	3.66	1.50	1.50	0.00	0.00	0.00	0	0.00	0	0.00	
181725147	dangipara - Panishail kotar bari	4.88	4.00	4.00	0.00	0.00	0.00	0	0.00	0	0.00	
181725148	Dlapukur more - Joykrisna Akel house	3.66	3.00	3.00	0.00	0.00	0.00	0	0.00	0	0.00	
<b>VILLAGE ROAD-B TOTAL: 123 Nos. Road</b>				272.19	250.21	9.23	12.76	0.00	34	141.24	46	69.30
<b>PABA UPAZILA TOTAL: 276 Nos. Road</b>				842.76	562.00	235.37	45.40	0.00	288	1162.14	74	325.80

# ROAD MAP PUTHIA UPAZILA RAJSHAHI DISTRICT



## LEGEND

### Administrative Boundary

- International Boundary
- District Boundary
- Upazila Boundary
- Union Boundary
- Municipal Boundary

### Administrative HQs

- District HQ
- Upazila HQ
- ▲ Union HQ

### Physical Infrastructures

- National Highways
- Regional Highways
- Zila Road
- Upazila Road (Pucca)
- Upazila Road (Katcha)
- Union Road (Pucca)
- Union Road (Katcha)
- Village Road A (Pucca)
- Village Road A (Katcha)
- Village Road B (Pucca)
- Village Road B (Katcha)
- Paurashava Road
- Railway Network
- Embankment
- Telecommunication line
- Power Transmission Line

### Natural Features

- Wide River
- Water Bodies
- Sandy Area
- Khal
- Forest
- Hill

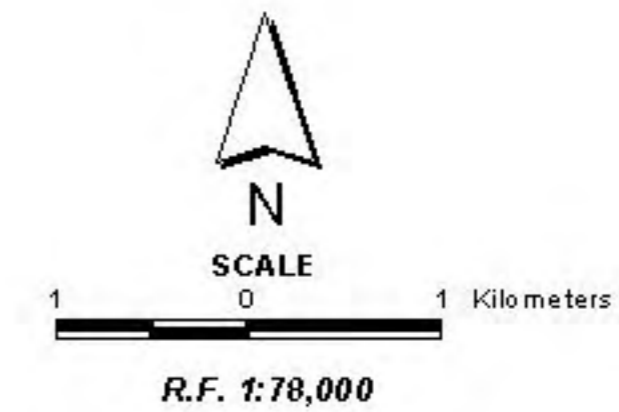
### Socio-Economic Infrastructures

- Growth Centre
- ▲ Small Hat/Bazar
- Police Station
- Upazila Health Complex
- Family welfare Centre
- Community Clinic
- Post Office
- College
- High School
- Primary School
- Madrasa
- Mosque
- ▲ Ashrayan/Abasan
- Temple

Compiled from : LGED Upazila Base Maps 1994-95, Landsat TM 1998,  
GPS Survey 1999 and Field Checking in November 2004  
Projection : Lambert's Conformal Conic  
PREPARED BY : GIS UNIT  
LOCAL GOVERNMENT ENGINEERING DEPARTMENT

NATORE DISTRICT  
NATORE SADAR UPAZILA

NATORE DISTRICT  
BAGATIPARA UPAZILA





## BASIC INFORMATION OF ROAD

**DIVISION : RAJSHAHI**

**DISTRICT : RAJSHAHI**

ROAD CODE	ROAD NAME	CREST WIDTH (m)	TOTAL LENGTH (Km)	SURFACE TYPE-WISE BREAK-UP (Km)				STRUCTURE		EXISTING GAP	
				EARTHEN	FLEXIBLE PAVEMENT (BC)	BRICK PAVEMENT (WBM/HBB/BFS)	RIGID PAVEMENT (CC/RCC)	NUMBER	SPAN (m)	NUMBER	SPAN (m)
1	2	3	4	5	6	7	8	9	10	11	12

**UPAZILA : PUTHIA**

**ROAD TYPE : UPAZILA ROAD**

181822001	Mollapara G.C - Shadhanpur G.C	7.29	8.00	0.00	8.00	0.00	0.00	7	37.07	0	0.00
181822002	Puthia - Arani G.C	5.51	1.93	0.00	1.93	0.00	0.00	3	4.50	0	0.00
181822003	Puthia bazar - Nandangachi G.C (Puthia Part)	5.45	1.93	0.00	1.93	0.00	0.00	5	7.00	0	0.00
181822004	Taherpur G.C - Noldanga G.C (Puthia Part)	3.90	8.60	0.00	8.60	0.00	0.00	6	17.50	0	0.00
181822005	Jholmolia G.C - Mollapara G.C Via Zeopara, Satbaria	4.80	16.00	0.00	16.00	0.00	0.00	10	47.70	5	7.20
181822006	Mypara R&H - Nandangachi GC Via Shahabajpur (Puthia Part)	4.80	5.50	0.00	5.50	0.00	0.00	5	24.50	0	0.00
181822007	Puthia - Banerwar GC	4.25	12.50	8.70	3.80	0.00	0.00	16	37.26	1	0.60
181822008	Basupara R&H - Natore (Puthia part)	5.50	3.66	0.00	3.66	0.00	0.00	2	9.90	0	0.00
181822009	Biraldaha Mazar R&H - Singa G.C via Hazir hat (Puthia part)	4.80	9.15	1.00	8.15	0.00	0.00	8	24.70	0	0.00
181822010	Nawapara Bazar R&H - Singa G.C	4.80	6.20	0.00	6.20	0.00	0.00	9	24.70	0	0.00
181822011	Kapasias R/H road - Amgachi G.C (Puthia Part)	3.36	4.20	0.00	3.12	1.08	0.00	4	9.90	0	0.00
181822012	Dhadas Dhalan R&H - Amgachi G.C (Puthia Part)	3.65	2.75	0.70	1.60	0.45	0.00	4	11.90	0	0.00
181822013	Pollapukur R&H -- Singa G.C	3.15	4.28	0.00	4.28	0.00	0.00	5	14.90	2	7.50
181822014	Banerwar GC - holidagachi R&H via Chitole pukure	4.90	5.00	1.00	4.00	0.00	0.00	11	16.80	0	0.00
181822015	Shibpur R&H - Banerwar Growth Centre	4.87	3.00	2.14	0.86	0.00	0.00	7	13.36	0	0.00
181822016	Mypara Bazar R&H - Mollapara G.C via Gotia, Domdama, Mohipara, Dhokrakul	4.80	18.60	13.15	4.55	0.90	0.00	25	55.40	0	0.00
181822017	Mollapara G.C - Naldanga G.C via Ammratapara	4.00	8.00	3.60	2.20	2.20	0.00	6	27.10	0	0.00
181822018	Gondogohali R&H - Jhalmolia G.C near cold storage.	3.66	3.15	1.00	1.65	0.50	0.00	5	5.10	0	0.00
181822019	Dasmaria R&H (near mosque) - Mominpure G.C via Bilmaria.	3.66	7.50	6.10	1.40	0.00	0.00	9	11.40	0	0.00
181822020	Jhalmolia - Mominpur via Sayedpur, Bilmaria	3.66	10.50	9.15	1.35	0.00	0.00	9	34.15	0	0.00
<b>UPAZILA ROAD TOTAL: 20 Nos. Road</b>			140.45	46.54	88.78	5.13	0.00	156	434.84	8	15.30

**ROAD TYPE : UNION ROAD**

181823001	Zeopara U.P ( H/O Samser P/K) - Zaigirpara Bazar road via pargacha bazar	3.74	4.30	1.88	2.42	0.00	0.00	5	14.55	0	0.00
181823002	Puthia U.P - Fulbaria hat	4.80	4.40	0.00	4.40	0.00	0.00	8	12.20	0	0.00
181823003	Vallugachi U.P. Office - Fullbaria Hat	3.51	5.80	3.80	2.00	0.00	0.00	6	8.90	0	0.00
181823004	Gaupara Bazar - vallugachi U.P viasarisabari hat, Nakulbaria pry. Sch, Chalkpalashi	4.00	12.30	9.75	1.68	0.88	0.00	12	46.20	0	0.00
181823005	Belpukuria U.P office - Joypure pucca rd via Jamirahat	4.50	4.10	0.70	3.40	0.00	0.00	7	16.80	0	0.00
181823006	Belpukuria U.P office - Jamirahat	4.80	3.00	2.00	1.00	0.00	0.00	1	2.50	0	0.00
181823007	Tarapur Bazar- Vallugachi U.P via Kaipukuria	4.60	10.00	9.00	1.00	0.00	0.00	9	23.86	1	4.00
181823008	Malipara bazar to Shilmaria U.P	4.88	4.30	1.76	2.54	0.00	0.00	3	19.00	0	0.00
181823009	Zeopara U.P - Jamnagar U.P	4.80	3.00	3.00	0.00	0.00	0.00	0	0.00	0	0.00
181823010	Geopara U.P - Nandanpur hat Via fulbari hat	3.50	11.70	9.52	2.18	0.00	0.00	16	43.09	0	0.00
181823011	Satbaria bazar - Shilmaria U.P via Kanmaria.	3.50	3.90	3.04	0.86	0.00	0.00	5	5.70	0	0.00
<b>UNION ROAD TOTAL: 11 Nos. Road</b>			66.80	44.44	21.49	0.88	0.00	72	192.80	1	4.00

**ROAD TYPE : VILLAGE ROAD-A**

181824001	Vangra (FWC) - Varuapara	2.78	2.85	2.85	0.00	0.00	0.00	2	6.60	3	7.00
181824002	Shibpur R&H at Domadi - Domadi Rd	2.98	2.10	0.00	2.10	0.00	0.00	2	6.00	1	2.00
181824003	Shibpur bazar - Zaigirpara Pucca Rd.	2.75	0.85	0.50	0.35	0.00	0.00	0	0.00	1	1.25
181824004	Durlobpur (H/O Sadarudin) - Durlobpur (near holidagachi high school)	2.38	0.75	0.75	0.00	0.00	0.00	1	9.00	1	3.00
181824005	Biraldha Nananpur Rd - Hatnada	2.50	1.40	1.40	0.00	0.00	0.00	0	0.00	1	3.00
181824006	Fulkhanpara - Biraldha Shahabajpur Road	3.08	0.80	0.80	0.00	0.00	0.00	1	2.50	3	16.50
181824007	Kutipara Pry. School - Banerwar GC	3.23	2.00	1.14	0.86	0.00	0.00	1	1.50	0	0.00
181824008	R&H Banerwar College - Kuthipara	3.15	1.47	0.00	1.37	0.11	0.00	1	2.50	1	1.50

**BASIC INFORMATION OF ROAD**

**DIVISION : RAJSHAHI**

**DISTRICT : RAJSHAHI**

ROAD CODE	ROAD NAME	CREST WIDTH (m)	TOTAL LENGTH (Km)	SURFACE TYPE-WISE BREAK-UP (Km)				STRUCTURE		EXISTING GAP	
				EARTHEN	FLEXIBLE PAVEMENT (BC)	BRICK PAVEMENT (WBM/HBB/BFS)	RIGID PAVEMENT (CC/RCC)	NUMBER	SPAN (m)	NUMBER	SPAN (m)
1	2	3	4	5	6	7	8	9	10	11	12
181824009	Gopalhati R&H - Palopara	3.15	2.00	1.14	0.86	0.00	0.00	2	5.00	0	0.00
181824010	Daipara Dhalan - Daipara (Kochar bill).	3.15	2.00	2.00	0.00	0.00	0.00	2	5.50	0	0.00
181824011	BaladiarUZR( H/O Altab) - BaraiparaUZR( H/O Kabil road)	3.23	1.50	1.50	0.00	0.00	0.00	2	3.20	0	0.00
181824012	Tarash - Mohendra hat road	3.66	2.72	0.25	2.28	0.20	0.00	3	7.50	0	0.00
181824013	Shajipara R&H Rd - Changra Beel	3.27	2.00	2.00	0.00	0.00	0.00	3	6.00	3	6.00
181824014	PochamariaUZR( Deep T. Wel)I - Kanmaria	3.05	3.00	3.00	0.00	0.00	0.00	2	2.80	4	8.20
181824015	Basupara R&H Rd - Nisanpurevia Zhini Pukur Bridge	2.94	3.60	3.60	0.00	0.00	0.00	1	2.00	2	4.10
181824016	Hosain Battala pucca Road - Zhini Pukur Bridge	2.81	1.00	0.14	0.86	0.00	0.00	3	8.00	2	5.10
181824017	Dhopapara Karitash Rd - Gopalpara	2.38	2.00	2.00	0.00	0.00	0.00	0	0.00	0	0.00
181824018	Shadhonpur GC Rd - Sadhanpur Village	2.69	3.20	3.20	0.00	0.00	0.00	0	0.00	3	11.60
181824019	Banshbari - Atvag	2.13	2.85	2.85	0.00	0.00	0.00	0	0.00	2	4.10
181824020	Nondonpur - Alokander Beel	2.71	1.55	1.55	0.00	0.00	0.00	0	0.00	2	1.00
181824021	Uzalpur - Dhopapara SyedpurRd Trimohini	3.15	2.10	2.10	0.00	0.00	0.00	0	0.00	2	1.20
181824022	Polashbari - Zaramdanga Via Nowdapara	3.75	5.95	5.95	0.00	0.00	0.00	2	9.00	3	10.00
181824023	Taherpur R&H - Chakdomadi Madrasha	3.90	4.90	4.90	0.00	0.00	0.00	0	0.00	3	12.00
181824024	Beltoli - Naldanga Via Basudebpur	3.05	4.00	4.00	0.00	0.00	0.00	3	11.00	2	20.00
181824025	Sadhanpur UZR - Amritapara	2.50	2.00	2.00	0.00	0.00	0.00	3	5.50	0	0.00
181824026	Mohendra hat - Mohendra paschimpara	3.80	1.00	1.00	0.00	0.00	0.00	0	0.00	1	0.90
181824027	Polashbari trimohoni - Fulkhanpara	2.80	2.50	2.50	0.00	0.00	0.00	0	0.00	1	3.00
181824028	Satbaria pucca Rd. - Kanmaria	2.81	2.80	1.94	0.86	0.00	0.00	2	6.50	3	8.00
181824029	Tebaria pucca Rd. - Baroail	3.50	2.20	2.20	0.00	0.00	0.00	0	0.00	2	1.80
181824030	R&H Road (near hospital) - Krishnopur	2.80	2.00	2.00	0.00	0.00	0.00	2	4.00	2	1.80
181824031	Bhangra FWC - Kapasia Jamira Hat Rd	4.00	1.50	0.64	0.86	0.00	0.00	1	2.00	0	0.00
181824032	Al-Ehshania Academy - Fulbari Pucca Rd	3.00	5.00	5.00	0.00	0.00	0.00	1	3.00	0	0.00
181824033	Bharora - Kandra bazar	3.00	5.00	5.00	0.00	0.00	0.00	1	0.90	3	18.00
181824034	Satbaria Sawtalpara - Kanmaria	3.00	3.00	3.00	0.00	0.00	0.00	2	3.40	2	3.50
181824035	Gondogohali Pucca Rd. - Dhananjoypara	2.50	2.00	1.14	0.86	0.00	0.00	0	0.00	0	0.00
181824036	Biharipara R&H - Raghurampur	2.50	2.00	1.00	1.00	0.00	0.00	1	1.00	1	3.00
181824037	Gopalhati Petrol pump - Guchagram	3.27	2.50	1.39	1.11	0.00	0.00	1	2.50	0	0.00
181824038	Baneswar Pachimpara R&H - Baneswarpara (H/O Mannan)	2.50	0.50	0.50	0.00	0.00	0.00	0	0.00	0	0.00
181824039	Uttar Kazipara bipass - Sonarparamore via H/O Hajrat	2.00	2.00	2.00	0.00	0.00	0.00	1	0.90	0	0.00
181824040	Maipara (H/O Torab Dewan) - Boraitola Bridge via Tonapara	3.65	1.25	1.25	0.00	0.00	0.00	1	4.50	0	0.00
181824041	Khutipara R&H - Chalk Dhadas via H/O Yahhia Pir	3.15	2.50	1.50	1.00	0.00	0.00	1	2.00	0	0.00
181824042	Tarapur R&H - Krisnapur via H/O Tayeb & Fakir	3.00	2.50	1.50	1.00	0.00	0.00	0	0.00	0	0.00
181824043	H/O Samsuddin Hazi - H/O Khaleque Sarkar at Kandra	2.50	0.50	0.50	0.00	0.00	0.00	0	0.00	0	0.00
181824044	Tarapur R&H - Palopara via Shekerpara Dhalan	3.50	3.50	3.50	0.00	0.00	0.00	1	3.50	0	0.00
181824045	H/O Yakub - H/O Jalil at Borodadash	2.50	0.50	0.50	0.00	0.00	0.00	0	0.00	0	0.00
181824046	Lalmontola R&H - Jamira via Bogertek	3.50	3.50	3.50	0.00	0.00	0.00	1	1.50	0	0.00
181824047	Dhogolkandi (near H/O Dilshad) - Dhigolkandi Kacharipara	3.50	1.50	1.50	0.00	0.00	0.00	0	0.00	1	1.50
181824048	Digholkandi Baneswer -Charghat Rd) - H/O Fakir Mondol via Mondolpara	3.25	1.50	0.00	1.50	0.00	0.00	4	10.50	0	0.00
181824049	Puthia Rubi Cenema Hall - Kazipara	3.15	0.20	0.20	0.00	0.00	0.00	0	0.00	0	0.00
181824050	Puthia old Krishi Bank - Kandra via Krishnapur	2.50	1.00	1.00	0.00	0.00	0.00	1	1.50	0	0.00
181824051	Puthia R&H (near H/O Dedar Sheik) Ghospara	3.15	0.20	0.20	0.00	0.00	0.00	0	0.00	0	0.00
181824052	Mahatab more - Saratola via Durlovepur	3.15	2.50	2.50	0.00	0.00	0.00	0	0.00	0	0.00
181824053	Satghospara Bandh - Baje Satghospara	3.50	1.50	1.50	0.00	0.00	0.00	0	0.00	0	0.00
181824054	Tultulipara - Kanmaria	3.25	1.00	1.00	0.00	0.00	0.00	1	6.00	0	0.00
181824055	BaropakhiaUZR - Agdigha hat	3.29	3.05	3.05	0.00	0.00	0.00	1	2.50	2	6.50
181824056	Pachamaria Pucca Road - Hindupara	3.25	1.00	0.25	0.75	0.00	0.00	0	0.00	0	0.00
181824057	H/O Tasher - H/O Mustadar at Nawapara1	3.50	3.25	3.25	0.00	0.00	0.00	0	0.00	0	0.00
181824058	Nandipara Govt Pry. Sch. - Mongolpara via Satarpara	2.70	4.00	4.00	0.00	0.00	0.00	1	1.00	0	0.00
181824059	Shotto Shenbhag R&H (near H/O Mustofa) - Zeopara Bottola via H/OA.Rahman	3.25	3.00	3.00	0.00	0.00	0.00	1	1.00	0	0.00
181824060	Nandanpur (near H/O of Abu) - Pali Bazar via Nandanpur Bazar	4.30	2.00	2.00	0.00	0.00	0.00	0	0.00	1	3.00

**BASIC INFORMATION OF ROAD**

**DIVISION : RAJSHAHI**

**DISTRICT : RAJSHAHI**

ROAD CODE	ROAD NAME	CREST WIDTH (m)	TOTAL LENGTH (Km)	SURFACE TYPE-WISE BREAK-UP (Km)				STRUCTURE		EXISTING GAP	
				EARTHEN	FLEXIBLE PAVEMENT (BC)	BRICK PAVEMENT (WBM/HBB/BFS)	RIGID PAVEMENT (CC/RCC)	NUMBER	SPAN (m)	NUMBER	SPAN (m)
1	2	3	4	5	6	7	8	9	10	11	12
181824061	Sukdevpur Purbopara - Taherpur Pacca Road via Tonapara	3.00	3.00	3.00	0.00	0.00	0.00	0	0.00	0	0.00
181824062	Chandanmaria - Vharatmaria	3.00	1.50	1.50	0.00	0.00	0.00	1	2.50	0	0.00
181824063	Beltola Biri Factory - Namazgram Pacca Road	3.15	1.00	1.00	0.00	0.00	0.00	1	1.50	0	0.00
181824064	Satbaria Pacca Road - H/O Idris via H/O Dr. Fazlul haque	2.90	2.00	2.00	0.00	0.00	0.00	0	0.00	0	0.00
181824065	Subarnopara Pacca Road - Jagopara (H/O Maher) via H/O Amzad	2.90	2.00	2.00	0.00	0.00	0.00	0	0.00	0	0.00
181824066	Basupara( fish market) - Subarnapara Pacca Road	2.90	1.50	1.50	0.00	0.00	0.00	1	0.90	0	0.00
181824067	Kajupara Bottola - Choto Kazupara (near H/O A. Kasem)	3.15	2.00	2.00	0.00	0.00	0.00	1	1.00	0	0.00
181824068	Satbaria (H/O Edam) - Satbaria Dhakili Madrasha via H/O Antu	3.25	2.00	2.00	0.00	0.00	0.00	0	0.00	0	0.00
181824069	Dhonokuri (H/O A. aziz) - Harogathi Pacca Road	3.05	2.00	2.00	0.00	0.00	0.00	0	0.00	0	0.00
181824070	Pachimbhag bazar - Sukdevpur school	3.66	4.00	4.00	0.00	0.00	0.00	1	1.50	0	0.00
181824071	Telipara Pucca Rd - Pali Bazar	3.10	5.00	5.00	0.00	0.00	0.00	0	0.00	2	9.20
181824072	Mongalpara Madrasha - Mongalpara Govt. Pry. School	3.05	1.50	1.50	0.00	0.00	0.00	0	0.00	0	0.00
181824073	Satbaria Thakurpara - Satbaria High school	3.15	1.00	1.00	0.00	0.00	0.00	1	1.00	0	0.00
181824074	Pachamaria Deep Tube Well - Satbaria (near H/O Ansar)	3.20	2.00	2.00	0.00	0.00	0.00	0	0.00	0	0.00
181824075	Satbaria Eidga Field - Thakurpara (near H/O Suren)	3.19	1.00	1.00	0.00	0.00	0.00	0	0.00	0	0.00
181824076	Shadhanpur (H/O Samad Mollah)- Pangu Hospital	3.19	1.00	1.00	0.00	0.00	0.00	0	0.00	1	30.00
181824077	Chalkdomadi Madrasha -hazir hat via Chalkpara	4.00	4.50	3.80	0.70	0.00	0.00	2	9.00	0	0.00
181824078	Beltoli more - Ramsa Kazipur Bazar	2.60	0.50	0.50	0.00	0.00	0.00	0	0.00	0	0.00
181824079	H/O A.Rrahman - H/O Kayem at Mollapara	2.60	0.50	0.50	0.00	0.00	0.00	0	0.00	0	0.00
181824080	Pachamaria - Sandaliapara - Shaktipara (H/O Binay)	3.12	2.00	2.00	0.00	0.00	0.00	0	0.00	0	0.00
181824081	Khutipara - (H/O Solaiman) - H/O Fazlu	2.95	1.50	1.50	0.00	0.00	0.00	0	0.00	1	3.00
181824082	Dhokrakul Moddhaypara - Harogathi	2.57	2.45	2.45	0.00	0.00	0.00	0	0.00	5	2.70
181824083	Beltoli more - Darbeshpur	2.95	1.50	1.50	0.00	0.00	0.00	1	2.50	0	0.00
181824084	Domadi (H/O rashid) - Dholat (H/O Rafique)	3.10	1.50	1.50	0.00	0.00	0.00	1	1.00	0	0.00
181824085	H/O Surendranath - H/O A. Latif via High School at satbaria	3.15	1.00	1.00	0.00	0.00	0.00	0	0.00	0	0.00
181824086	H/O A. Sukur Chairman - H/O Bakkar Member at Baro Shenbhag	3.20	1.00	1.00	0.00	0.00	0.00	1	1.00	0	0.00
181824087	Palopara (H/O Shobhan) - Dhananjoypara (H/O Asad)	3.12	2.00	1.00	1.00	0.00	0.00	0	0.00	0	0.00
181824088	Puthia - Taherpur R&H - Sigra Eidgah via Dhopara Girl School	3.20	3.00	3.00	0.00	0.00	0.00	1	1.00	0	0.00
181824089	Palopara Pacca Road - Kaipukuria Community Clinic via D/Para	3.00	2.00	2.00	0.00	0.00	0.00	1	1.00	0	0.00
181824090	Jotvogiratpur (H/O yakub) -Bapmara Khal	2.90	0.70	0.40	0.30	0.00	0.00	2	6.50	0	0.00
181824091	Belpukur R&H (H/O Alam) - Purbopara H/O Mannan	3.25	0.90	0.90	0.00	0.00	0.00	0	0.00	0	0.00
181824092	Sigra Eidgah - Gotia	3.15	1.50	1.50	0.00	0.00	0.00	0	0.00	1	4.00
181824093	Basir's Dhalan - H/O Yahhia Pir	3.25	1.00	1.00	0.00	0.00	0.00	0	0.00	0	0.00
181824094	Agla Nabir,s moure-Pasondia pucca Rd,s moure	3.00	1.00	1.00	0.00	0.00	0.00	0	0.00	0	0.00
181824095	Jamira hat-Baduria moure	3.00	1.00	1.00	0.00	0.00	0.00	0	0.00	0	0.00
181824096	Kapasias R&H-Vangra Rd	3.00	0.70	0.70	0.00	0.00	0.00	0	0.00	0	0.00
181824097	Mahtab pucca Rd-Jamira hat Rd via durlovepure Reg.Pry. School.	2.50	1.50	1.50	0.00	0.00	0.00	0	0.00	0	0.00
181824098	Agla Nabirs moura --Agla Community clinic	3.66	1.00	1.00	0.00	0.00	0.00	0	0.00	0	0.00
181824099	Jotvogiratpur Etimkhana-Agla near H/O Tokhrejul	3.00	1.50	1.50	0.00	0.00	0.00	0	0.00	0	0.00
181824100	Bushpukuria R&H - Hatinada	3.29	1.80	0.94	0.86	0.00	0.00	1	1.50	0	0.00
181824101	Shilmaria U.P. - Talpukur UZR	3.52	4.50	2.00	2.50	0.00	0.00	1	12.00	3	7.50
181824102	Pochamaria Pucca - Kanmaria road	4.80	2.00	1.00	1.00	0.00	0.00	3	2.40	0	0.00
181824103	Harokhali - Modhukhali Ghat	3.46	6.00	6.00	0.00	0.00	0.00	2	8.00	1	3.50
181824104	Borogharia R&H - Modukhali Ghat	3.01	7.50	7.50	0.00	0.00	0.00	0	0.00	2	4.20
181824105	Dhopa Para Madrasha -Sayed pur	4.80	4.00	3.00	1.00	0.00	0.00	8	9.04	0	0.00
181824106	Tarapur R&H - Baroipara via Kandra	3.79	4.50	4.50	0.00	0.00	0.00	2	4.50	3	11.00
181824107	Shibpur R&H - Chtragacha	2.20	6.00	4.37	1.63	0.00	0.00	4	8.00	2	5.00
181824108	Puthia bazar - Pargacha bazar	4.00	2.00	0.00	2.00	0.00	0.00	4	9.50	0	0.00
181824109	Baneswar hat - Polashbri	3.40	6.00	6.00	0.00	0.00	0.00	5	30.00	0	0.00
181824110	Dhopapara hat - Vallukgachi hat	3.32	6.00	6.00	0.00	0.00	0.00	1	6.00	2	7.50

## BASIC INFORMATION OF ROAD

**DIVISION : RAJSHAHI**

**DISTRICT : RAJSHAHI**

ROAD CODE	ROAD NAME	CREST WIDTH (m)	TOTAL LENGTH (Km)	SURFACE TYPE-WISE BREAK-UP (Km)				STRUCTURE		EXISTING GAP		
				EARTHEN	FLEXIBLE PAVEMENT (BC)	BRICK PAVEMENT (WBM/HBB/BFS)	RIGID PAVEMENT (CC/RCC)	NUMBER	SPAN (m)	NUMBER	SPAN (m)	
1	2	3	4	5	6	7	8	9	10	11	12	
181824111	Kapashia R & H to Jamira hat	4.50	3.40	3.40	0.00	0.00	0.00	4	10.00	0	0.00	
181824112	Kartickpara R & H to Satbaria via Jasopara	4.80	4.50	1.77	2.73	0.00	0.00	3	8.50	2	5.00	
181824113	Pochimbhag to Chandanmaria(Basupara-Nator UZR) road	4.80	5.00	4.00	1.00	0.00	0.00	19	10.89	0	0.00	
181824114	Tuhtulipara pacca road to Sitolitala (Taherpur-Naldanga UZR)	3.00	4.00	2.50	1.50	0.00	0.00	1	3.50	1	3.00	
181824115	Ghospukur(R & H) - Pirgacha Bazar Via Ramzibanpur	3.20	2.35	1.05	1.30	0.00	0.00	4	8.00	0	0.00	
181824116	Puthia Bazar- Ramzibanpur	3.20	1.00	1.00	0.00	0.00	0.00	1	0.60	0	0.00	
181824117	Maipara bazar - Nandanpur pucca road	3.66	5.50	5.50	0.00	0.00	0.00	4	16.50	1	3.00	
181824118	Kartikpara Pucca Rd - Ratoal	4.06	2.20	2.20	0.00	0.00	0.00	0	0.00	2	1.20	
181824119	Chackpalashi R&H - Baliadanga Ghat via Sayedpur	3.08	6.00	6.00	0.00	0.00	0.00	2	9.00	1	0.60	
181824120	Tarapur Dhalan (HW) - Shabazpur	3.90	6.00	5.00	1.00	0.00	0.00	1	2.00	0	0.00	
181824121	Baropakhia UZR - Mominpur hat	3.80	7.00	7.00	0.00	0.00	0.00	3	4.00	0	0.00	
<b>VILLAGE ROAD-A TOTAL: 121 Nos. Road</b>				296.54	260.09	36.14	0.31	0.00	147	346.13	88	268.95

**ROAD TYPE : VILLAGE ROAD-B**

181825001	Bashpukuria - Domadi	2.35	1.20	0.00	1.20	0.00	0.00	0	0.00	0	0.00
181825002	Chalkhdadas - Dhadas Pry.School	2.51	1.80	1.80	0.00	0.00	0.00	0	0.00	0	0.00
181825003	Chalkhdadas H/O Yakub - pollapukur H/O A.Rashid	2.16	1.10	1.10	0.00	0.00	0.00	0	0.00	0	0.00
181825004	Domadia H/O Hema - Dhalat H/O Ahad Ali	2.18	1.50	1.50	0.00	0.00	0.00	0	0.00	0	0.00
181825005	Baushpukuria Uttarpara - Shamsar House	2.14	0.60	0.60	0.00	0.00	0.00	0	0.00	0	0.00
181825006	Biraldaha Club - Tarapur	2.06	1.00	1.00	0.00	0.00	0.00	0	0.00	0	0.00
181825007	Fulkanpara H/O Atahar - H/O Dr.Narayananchandra	2.05	0.50	0.50	0.00	0.00	0.00	0	0.00	0	0.00
181825008	Biraldaha Belly Bridge - Tatarpur	2.24	1.05	1.05	0.00	0.00	0.00	0	0.00	0	0.00
181825009	Khudra Jamira H/O Ainal Haque - Jamira Hat	2.50	2.00	2.00	0.00	0.00	0.00	0	0.00	0	0.00
181825010	Jatvogiratpur R&H Rd. - South Jotvogiratpur Village	2.50	1.00	1.00	0.00	0.00	0.00	0	0.00	0	0.00
181825011	Jaramdange - Shahabajpur Pry. School	2.50	1.50	1.50	0.00	0.00	0.00	0	0.00	0	0.00
181825012	Tonapara - Chalk Dullovepur	1.46	2.50	2.50	0.00	0.00	0.00	0	0.00	0	0.00
181825013	Daipara - Kochar beel	2.00	2.20	2.20	0.00	0.00	0.00	0	0.00	0	0.00
181825014	Dhopapara hat - Singra Via Nolpukuria	2.45	2.05	2.05	0.00	0.00	0.00	0	0.00	0	0.00
181825015	Domdoma - dangapara	2.50	2.40	2.40	0.00	0.00	0.00	0	0.00	0	0.00
181825016	Mollapara - basudebpur Rd.	2.50	2.50	2.50	0.00	0.00	0.00	0	0.00	0	0.00
181825017	Belpukuria R&H - East Para H/O Naimuddin	1.50	0.50	0.50	0.00	0.00	0.00	0	0.00	0	0.00
181825018	Belpukuria R&H - Purbapara Rd.	1.00	0.50	0.50	0.00	0.00	0.00	0	0.00	0	0.00
181825019	Belpukuria - East para	1.50	0.50	0.50	0.00	0.00	0.00	0	0.00	0	0.00
181825020	Gopalhati Gram - Palopara Rd.	2.40	1.50	1.50	0.00	0.00	0.00	0	0.00	0	0.00
181825021	Bhangra R&H - Bhangra dhakhin Para	2.00	1.00	1.00	0.00	0.00	0.00	0	0.00	0	0.00
181825022	East Kazirpara - West kazirpara	1.50	0.50	0.50	0.00	0.00	0.00	0	0.00	0	0.00
181825023	Mohendra H/O Masud - Konapara H/O toyob	1.50	1.00	1.00	0.00	0.00	0.00	0	0.00	0	0.00
181825024	Telipasha R&H - Namajgram H/O Idris	1.90	0.75	0.75	0.00	0.00	0.00	0	0.00	0	0.00
181825025	Pollahpukur R&H - Namajgram Narod River	2.00	1.50	1.50	0.00	0.00	0.00	0	0.00	0	0.00
181825026	Baneswer Chorghat R&H - Baneswer H/O A. Razzak	2.50	1.00	1.00	0.00	0.00	0.00	0	0.00	0	0.00
181825027	Baneswer Thandenpara H/O Muktar - H/O Monir	2.50	1.50	1.50	0.00	0.00	0.00	0	0.00	0	0.00
181825028	Nimtola - palopara at Puthia	2.00	1.50	1.50	0.00	0.00	0.00	0	0.00	0	0.00
181825029	Puthia Bazar - Kathalbari H/O Osir	2.00	1.00	1.00	0.00	0.00	0.00	0	0.00	0	0.00
181825030	Kandra Pry. School - Baladiar H/O Nazar Shah	2.50	2.00	2.00	0.00	0.00	0.00	0	0.00	0	0.00
181825031	Udanpara H/O afsar - Bajee Satgoshpara Baranoi river	2.00	3.00	3.00	0.00	0.00	0.00	0	0.00	0	0.00
181825032	Kazupara Pucca Rd. - Zoshopara H/O Nasir	2.65	2.50	2.50	0.00	0.00	0.00	0	0.00	0	0.00
181825033	Sargachi Pucca Rd. - Mongal para at WDB Bandh via Goragachi H/O Abdul	2.50	3.00	3.00	0.00	0.00	0.00	1	3.00	1	10.00
181825034	Ratoal Trimohoni - Shaktipara Pry. School	2.80	1.50	1.50	0.00	0.00	0.00	0	0.00	0	0.00
181825035	Belpukuria rail gate to Jamira Rd near H/O Esahaque at Khuddra Jamira-Daksin Jamira mosque via Molla Jamira	4.00	2.00	2.00	0.00	0.00	0.00	0	0.00	0	0.00
181825036	Miapara mour at mohendra near H/o Moslem-Changra Beel	2.50	0.65	0.00	0.65	0.00	0.00	0	0.00	0	0.00
181825037	Kadamtola mour at Mohendra-Jaigirpara	2.50	1.00	1.00	0.00	0.00	0.00	0	0.00	0	0.00
181825038	Baro Dhadas - Kamar Dhadas	2.40	1.25	1.25	0.00	0.00	0.00	2	3.05	0	0.00

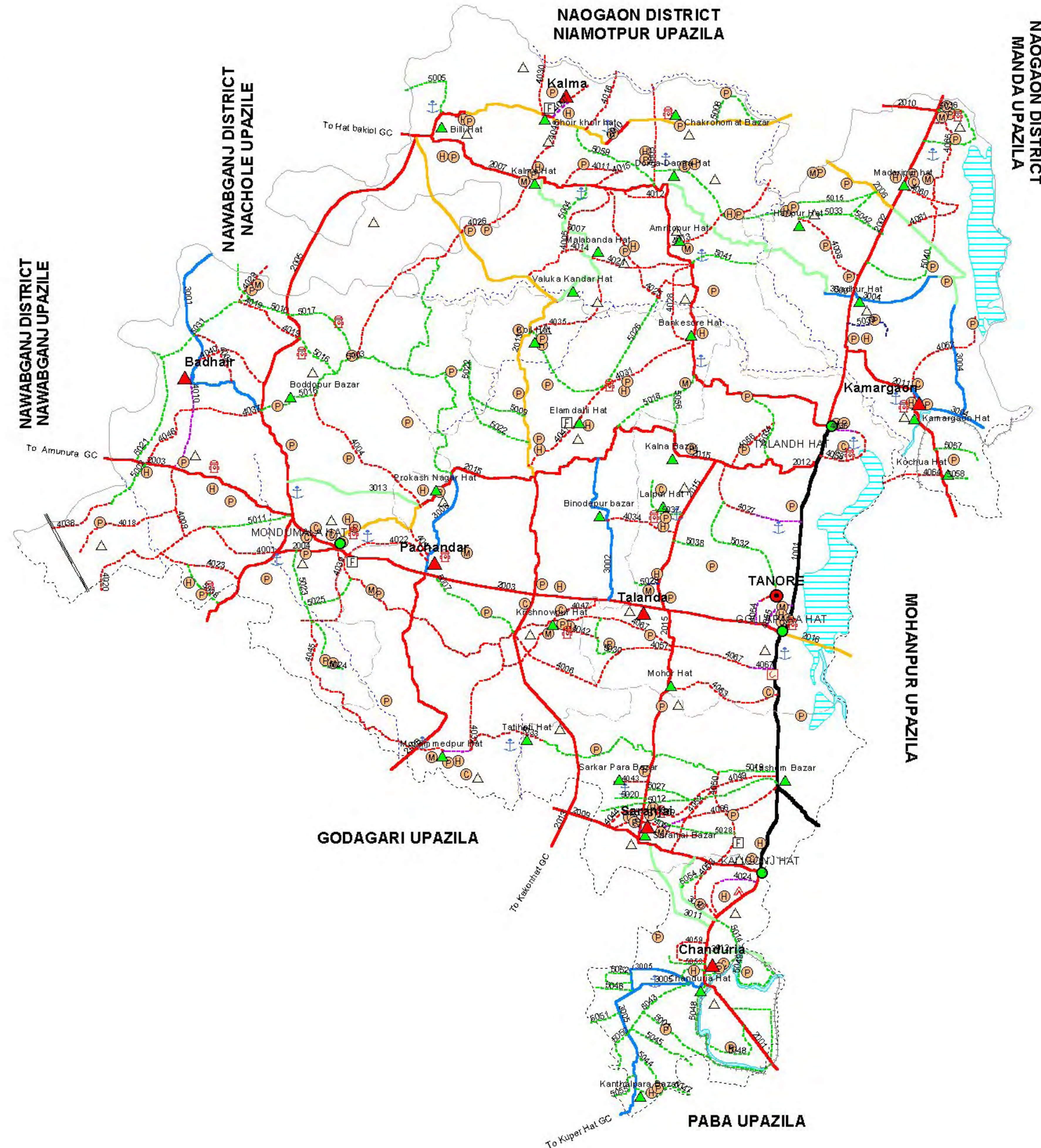
## BASIC INFORMATION OF ROAD

**DIVISION : RAJSHAHI**

**DISTRICT : RAJSHAHI**

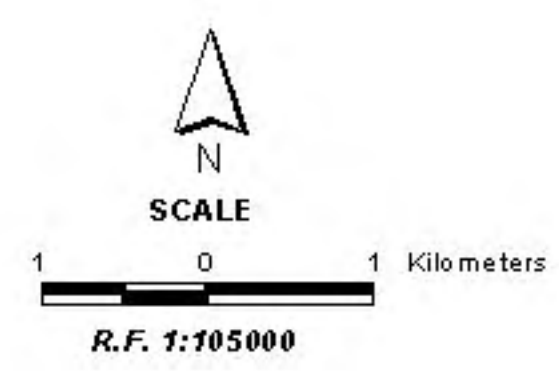
ROAD CODE	ROAD NAME	CREST WIDTH (m)	TOTAL LENGTH (Km)	SURFACE TYPE-WISE BREAKE-UP (Km)				STRUCTURE		EXISTING GAP	
				EARTHEN	FLEXIBLE PAVEMENT (BC)	BRICK PAVEMENT (WBM/HBB/BFS)	RIGID PAVEMENT (CC/RCC)	NUMBER	SPAN (m)	NUMBER	SPAN (m)
1	2	3	4	5	6	7	8	9	10	11	12
181825039	Telipara Pochar mour - Kaipukuria Boiaser mour	3.00	5.00	5.00	0.00	0.00	0.00	1	20.00	2	6.00
<b>VILLAGE ROAD-B TOTAL: 39 Nos. Road</b>			59.55	57.70	1.85	0.00	0.00	4	26.05	3	16.00
<b>PUTHIA UPAZILA TOTAL: 191 Nos. Road</b>			563.34	408.77	148.26	6.31	0.00	379	999.82	100	304.25

# ROAD MAP TANORE UPAZILA RAJSHAHI DISTRICT



## LEGEND

- Administrative Boundary**
  - International Boundary
  - District Boundary
  - Upazila Boundary
  - Union Boundary
  - Municipal Boundary
- Administrative HQs**
  - District HQ
  - Upazila HQ
  - Union HQ
- Physical Infrastructures**
  - National Highways
  - Regional Highways
  - Zila Road
  - Upazila Road (Pucca)
  - Upazila Road (Katcha)
  - Union Road (Pucca)
  - Union Road (Katcha)
  - Village Road A (Pucca)
  - Village Road A (Katcha)
  - Village Road B (Pucca)
  - Village Road B (Katcha)
  - Paurashava Road
  - Railway Network
  - Embankment
  - Telecommunication line
  - Power Transmission Line
- Natural Features**
  - Wide River
  - Water Bodies
  - Sandy Area
  - Khal
  - Forest
  - Hill
- Socio-Economic Infrastructures**
  - Growth Centre
  - Small Hat/Bazar
  - Police Station
  - Upazila Health Complex
  - Family welfare Centre
  - Community Clinic
  - Post Office
  - College
  - High School
  - Primary School
  - Madrasa
  - Mosque
  - Ashrayan/Abasan
  - Temple



**BASIC INFORMATION OF ROAD**

**DIVISION : RAJSHAHI**

**DISTRICT : RAJSHAHI**

ROAD CODE	ROAD NAME	CREST WIDTH (m)	TOTAL LENGTH (Km)	SURFACE TYPE-WISE BREAK-UP (Km)				STRUCTURE		EXISTING GAP	
				EARTHEN	FLEXIBLE PAVEMENT (BC)	BRICK PAVEMENT (WBM/HBB/BFS)	RIGID PAVEMENT (CC/RCC)	NUMBER	SPAN (m)	NUMBER	SPAN (m)
1	2	3	4	5	6	7	8	9	10	11	12

**UPAZILA : TANORE**

**ROAD TYPE : UPAZILA ROAD**

181942001	Kashim Bazzar - Baya road	7.34	7.90	0.00	7.90	0.00	0.00	15	53.66	0	0.00
181942002	Tanore - Chowbariad road	7.34	11.77	0.00	11.77	0.00	0.00	14	102.50	0	0.00
181942003	Tanore -Amnura via Mundumala Hat	9.00	17.10	0.00	17.10	0.00	0.00	23	66.35	0	0.00
181942004	Mundumala Hat Godagari road via Jata Battala	6.50	4.05	0.00	4.05	0.00	0.00	7	28.00	0	0.00
181942005	Mundumala Hat to Hat bakoil (GCM) road (Tanore part).	5.50	13.85	10.17	3.68	0.00	0.00	12	13.70	0	0.00
181942006	Gollapara Hat to Kharibari Hat (Starting from Madaripur)	6.75	1.80	1.80	0.00	0.00	0.00	3	7.60	0	0.00
181942007	Talanda FRB to Nizampur via Dargadanga Hat Road	7.00	16.80	0.00	16.80	0.00	0.00	25	64.88	0	0.00
181942008	Mundumalahat to Kakonhat (Tanore portion).	6.51	9.36	0.00	9.36	0.00	0.00	22	76.10	0	0.00
181942009	Kaligonj- Kakonhat (Tanore portion).	6.01	4.78	0.00	4.78	0.00	0.00	7	7.35	0	0.00
181942010	Chowbaria GC- Hat bakoil GC Via Kharibari Hat	5.50	16.70	16.70	0.00	0.00	0.00	4	8.50	0	0.00
181942011	Talanda to Keshor Hat (from Hatishail )Tanore Part	4.80	5.54	0.00	5.54	0.00	0.00	27	118.43	0	0.00
181942012	Talanda GC to Mundumala GC	4.80	3.50	3.50	0.00	0.00	0.00	0	0.00	0	0.00
181942013	Kakon hat - Hat bakoil via Koil Hat.	4.80	30.30	20.50	9.80	0.00	0.00	0	0.00	0	0.00
181942015	Saranjai Pacca Road More-Paker Hat-Mondumala Hat (UZR #250)	4.50	21.05	21.05	0.00	0.00	0.00	17	15.60	0	0.00
181942016	Gollahpara GC - Shaipara (R&H) Via Shampur Hat(Tonore Part)	4.10	1.23	1.23	0.00	0.00	0.00	0	0.00	1	200.00

**UPAZILA ROAD TOTAL: 15 Nos. Road**

165.73 74.95 90.78 0.00 0.00 176 562.67 1 200.00

**ROAD TYPE : UNION ROAD**

181943001	Badhair UP to Hat Bakoil (GCM) Road	5.00	6.57	5.37	1.20	0.00	0.00	10	15.16	0	0.00
181943002	Pachander UP (Start from Jugisho) Elamdohi Hat road.	4.30	8.80	8.80	0.00	0.00	0.00	27	30.25	0	0.00
181943004	Kamarga UP office to Chowbaria Hat via Batashpur Ghat.	4.35	10.50	7.90	2.60	0.00	0.00	19	51.50	3	31.50
181943005	Chanduria UP to Kuper Hat via Kathalpara.	4.50	5.50	0.00	5.50	0.00	0.00	18	19.49	0	0.00
181943006	Elamdohi Hat to Prokash Nagar Hat	4.47	11.59	11.59	0.00	0.00	0.00	13	23.25	1	0.50
181943007	Kalma (Choirkhor) Up to Rajbari Hat.	4.50	3.00	0.00	3.00	0.00	0.00	46	83.73	0	0.00
181943008	Debipur bazar to Kashim bazar via Brahmonjay	4.00	3.60	3.60	0.00	0.00	0.00	23	20.65	1	30.00
181943009	Shadhur Hat to Darga Danga Hat	4.00	4.50	3.90	0.60	0.00	0.00	8	18.50	3	9.00
181943010	Baya UZR to Gagranda (Chanduria UP) via Shoranjai UP	4.50	3.60	3.60	0.00	0.00	0.00	4	5.50	0	0.00
181943011	Chanduria UP to Babuldanga via saranjai UP.	4.50	3.56	3.56	0.00	0.00	0.00	9	12.40	0	0.00
181943012	Chanduria UP to Moughachi GC (R&H Road) Via Dewtola(Tonore Part)	4.50	1.89	1.89	0.00	0.00	0.00	0	0.00	1	100.00
181943013	Pachandor UP (start fr. Prokashnogore hat) - Badhair UP	4.10	5.15	5.15	0.00	0.00	0.00	0	0.00	0	0.00

**UNION ROAD TOTAL: 12 Nos. Road**

68.26 55.36 12.90 0.00 0.00 177 280.43 9 171.00

**ROAD TYPE : VILLAGE ROAD-A**

181944001	Hasnapara - Maria	4.50	7.14	7.14	0.00	0.00	0.00	9	20.20	0	0.00
181944002	Jotgokul - Ekannopur goalpara	4.60	2.60	2.60	0.00	0.00	0.00	2	2.00	0	0.00
181944003	Norial - Amritpur	5.00	5.25	5.25	0.00	0.00	0.00	6	12.50	0	0.00
181944004	Baddopur to Prakash nagar	5.00	2.10	2.10	0.00	0.00	0.00	3	6.10	0	0.00
181944005	Malbandha - Gangarampur	5.00	2.00	2.00	0.00	0.00	0.00	1	1.00	0	0.00
181944006	Chinaso - Krishnapur	4.50	0.80	0.80	0.00	0.00	0.00	1	1.00	0	0.00
181944007	Choirkhor - Salbari	4.90	1.30	1.30	0.00	0.00	0.00	1	1.00	0	0.00
181944008	Durgapurmore - Batashpur	4.40	2.60	2.60	0.00	0.00	0.00	1	1.00	0	0.00
181944009	Jumarpara more - Shibrampur	4.50	2.10	2.10	0.00	0.00	0.00	1	2.00	0	0.00
181944010	Bohoroil--Hapania Via Horishpur oad	4.45	4.75	4.75	0.00	0.00	0.00	1	1.00	0	0.00
181944011	Dargadanga Hat - Narial road.	3.90	2.50	2.50	0.00	0.00	0.00	4	4.00	0	0.00
181944012	Amritopur hat - Narial road.	4.00	4.00	4.00	0.00	0.00	0.00	3	2.60	0	0.00

## BASIC INFORMATION OF ROAD

**DIVISION : RAJSHAHI**

**DISTRICT : RAJSHAHI**

ROAD CODE	ROAD NAME	CREST WIDTH (m)	TOTAL LENGTH (Km)	SURFACE TYPE-WISE BREAK-UP (Km)				STRUCTURE		EXISTING GAP	
				EARTHEN	FLEXIBLE PAVEMENT (BC)	BRICK PAVEMENT (WBM/HBB/ BFS)	RIGID PAVEMENT (CC/RCC)	NUMBER	SPAN (m)	NUMBER	SPAN (m)
1	2	3	4	5	6	7	8	9	10	11	12
181944013	Amritopur hat - Amritopur Ghat.	3.90	1.50	1.50	0.00	0.00	0.00	2	1.20	0	0.00
181944014	Shallapara - Malbandha road.	3.90	1.50	1.50	0.00	0.00	0.00	2	1.60	0	0.00
181944015	Dargadanga hat - Natipara hat.	3.80	2.40	2.40	0.00	0.00	0.00	2	1.60	0	0.00
181944016	Choirkhor - Pagol Dewani Ghat.	4.00	2.00	2.00	0.00	0.00	0.00	2	1.20	0	0.00
181944017	Kuchiamora - Bangshidhar pur road.	4.00	2.00	2.00	0.00	0.00	0.00	2	10.60	0	0.00
181944018	Narayanpur Uchadanga - Ekkanapur from Horipur road.	4.00	2.00	2.00	0.00	0.00	0.00	1	0.60	0	0.00
181944019	Baidyapur hat pucca road - Hablir more road.	3.90	2.50	2.50	0.00	0.00	0.00	1	0.60	0	0.00
181944020	Sidhara - Jumarpara (Ganirmore)	4.00	2.20	2.20	0.00	0.00	0.00	1	0.60	0	0.00
181944021	Valkador Hat - Omritopur hat	4.00	4.18	4.18	0.00	0.00	0.00	2	1.35	0	0.00
181944022	Pachander more - Mundumala Elamdohi UZR road.	4.50	2.20	0.00	2.20	0.00	0.00	1	0.45	0	0.00
181944023	Mundumala GC - Vimpara via Mohammad pur Hat.	4.00	12.30	12.30	0.00	0.00	0.00	1	0.60	0	0.00
181944024	Kashim bazar - Dewtola UZR road.	4.00	7.50	7.50	0.00	0.00	0.00	2	1.20	0	0.00
181944025	Bankkeshore UZR road - Koil Hat	4.00	5.10	5.10	0.00	0.00	0.00	1	0.60	0	0.00
181944026	Koil Hat - Baddopur Hat	4.00	4.20	4.20	0.00	0.00	0.00	1	0.45	0	0.00
181944027	Chapra UZR - Narayanpur UZR	4.50	2.50	2.50	0.00	0.00	0.00	1	0.60	0	0.00
181944028	Amretopur Hat -Bankeshor Hat Via Chaklapara	4.50	6.50	6.50	0.00	0.00	0.00	1	0.60	0	0.00
181944029	Dhananjai pur UZR - Hat Bakoil UZR	4.20	2.00	2.00	0.00	0.00	0.00	0	0.00	0	0.00
181944030	Kalma Hat - Mohatala Ghat	4.00	5.00	5.00	0.00	0.00	0.00	0	0.00	0	0.00
181944031	Elamdohi UZR - Bankeshor Hat via Chalkpara	4.00	6.50	6.50	0.00	0.00	0.00	0	0.00	0	0.00
181944032	Mohonpur UZR - Krishnopur via Gurail road	4.10	4.50	4.50	0.00	0.00	0.00	0	0.00	0	0.00
181944033	Mohaonpur UZR - Tatihati	4.20	3.20	3.20	0.00	0.00	0.00	0	0.00	0	0.00
181944034	Pachander Up - Chinashow UZR	4.15	4.00	4.00	0.00	0.00	0.00	0	0.00	0	0.00
181944035	Koil Hat - Valka Kandor Hat	4.20	2.00	2.00	0.00	0.00	0.00	0	0.00	0	0.00
181944036	Talanda UZR - Talanda LGED Godawn	4.10	3.60	3.60	0.00	0.00	0.00	0	0.00	0	0.00
181944037	Bahroil BC road - Kacharipara road via Shibpur	4.00	2.00	2.00	0.00	0.00	0.00	0	0.00	0	0.00
181944038	Maria Shukandighi Alims house - Maria Rail gate	4.50	2.50	2.50	0.00	0.00	0.00	0	0.00	0	0.00
181944039	Badhair Misson - Bakoil BC road	4.00	2.00	2.00	0.00	0.00	0.00	0	0.00	0	0.00
181944040	Chalk Badhair - Baddopur Hat road	4.00	2.50	2.50	0.00	0.00	0.00	0	0.00	0	0.00
181944041	Elamdohi more - Jashpur via Gobindapur	4.50	3.00	3.00	0.00	0.00	0.00	0	0.00	0	0.00
181944042	Dangapara digi - Krishnopur Hat via Kachua road	4.00	2.30	2.30	0.00	0.00	0.00	0	0.00	0	0.00
181944043	Chalk Kazi Zia- Prashad para road	4.00	2.50	2.50	0.00	0.00	0.00	0	0.00	0	0.00
181944044	Kundain - Sharkar para via Bitpur Nab-Nobi	4.50	4.80	4.80	0.00	0.00	0.00	0	0.00	0	0.00
181944045	Mohonpur Mayakuri - Mahammodpur via Tatipara	4.50	3.00	3.00	0.00	0.00	0.00	0	0.00	0	0.00
181944046	Vimpara - Lalpukuria bridge	4.50	2.15	2.15	0.00	0.00	0.00	0	0.00	0	0.00
181944047	Krishnopur Clinic - Tanore BC road via Bura-Buri Tala	4.50	2.00	2.00	0.00	0.00	0.00	0	0.00	0	0.00
181944048	Koil Okims house - Moutala Ghat	4.00	3.00	3.00	0.00	0.00	0.00	0	0.00	0	0.00
181944049	Saranjai Chowkidars house - Itkalpara via Mondal para	4.00	2.00	2.00	0.00	0.00	0.00	0	0.00	0	0.00
181944050	Saranjai UZR - Kacharipara road	4.50	1.70	1.70	0.00	0.00	0.00	0	0.00	0	0.00
181944051	Palashi sharker para road ( Haripara)- saranjai via Sarkarpara Road	4.00	1.00	1.00	0.00	0.00	0.00	0	0.00	0	0.00
181944052	Shidhair Clubmore - Shidhair Uttore para via Akcha	4.00	1.50	1.50	0.00	0.00	0.00	0	0.00	0	0.00
181944053	Kaligang Saranjai road - Sarkarpara via kasardighi bottola bazar	4.50	2.00	2.00	0.00	0.00	0.00	0	0.00	0	0.00
181944054	Tanore Amnura Pacca road - Aradighi Village	4.50	2.30	2.30	0.00	0.00	0.00	0	0.00	0	0.00
181944055	Tanore BC road - Shindhukai Guperpara Pucca road	4.00	2.60	2.60	0.00	0.00	0.00	0	0.00	0	0.00
181944056	Narayanpur school - Narayanpur Village pucca road	4.00	1.50	1.50	0.00	0.00	0.00	0	0.00	0	0.00
181944057	Mohar Village - Mohar Clinic via Mohor West para	4.50	2.50	2.50	0.00	0.00	0.00	0	0.00	0	0.00
181944058	Talanda Girls school - Talanda LGED Godawn	4.50	1.50	1.50	0.00	0.00	0.00	0	0.00	0	0.00
181944059	Chanduria Hat - Chanduria BC road	4.00	1.00	1.00	0.00	0.00	0.00	0	0.00	0	0.00
181944060	Madaripur More - Madaripur Madical road	4.00	1.60	1.60	0.00	0.00	0.00	0	0.00	0	0.00
181944061	Tangra Ghat - Domdoma club via Majhi para	4.50	2.50	2.50	0.00	0.00	0.00	0	0.00	0	0.00
181944062	Kamarga collage - Kamarga Ghat	4.50	2.50	2.50	0.00	0.00	0.00	0	0.00	0	0.00
181944063	Madaripur Hat - Horipur More	4.00	2.50	2.50	0.00	0.00	0.00	0	0.00	0	0.00
181944064	Kachua Hat - Shibonadi Bundh road	4.50	2.00	2.00	0.00	0.00	0.00	0	0.00	0	0.00
181944065	Chalk Shajuria Reg. School - Chowbaria Hat via Kazipara	4.50	1.70	1.70	0.00	0.00	0.00	0	0.00	0	0.00
181944066	Palashi - Kashim Bazar UZR - Manickanna via loblobi Tatihati Hat.	4.80	7.11	5.61	0.60	0.90	0.00	0	0.00	0	0.00



## BASIC INFORMATION OF ROAD

**DIVISION : RAJSHAHI**

**DISTRICT : RAJSHAHI**

ROAD CODE	ROAD NAME	CREST WIDTH (m)	TOTAL LENGTH (Km)	SURFACE TYPE-WISE BREAK-UP (Km)				STRUCTURE		EXISTING GAP	
				EARTHEN	FLEXIBLE PAVEMENT (BC)	BRICK PAVEMENT (WBM/HBB/BFS)	RIGID PAVEMENT (CC/RCC)	NUMBER	SPAN (m)	NUMBER	SPAN (m)
1	2	3	4	5	6	7	8	9	10	11	12

181944067	Gollapara (R&H) -Krishnopor Hat Via Moharhat	4.80	5.00	5.00	0.00	0.00	0.00	0	0.00	0	0.00
-----------	--	------	------	------	------	------	------	---	------	---	------

<b>VILLAGE ROAD-A TOTAL: 67 Nos. Road</b>			204.78	201.08	2.80	0.90	0.00	56	78.25	0	0.00
---	--	--	--------	--------	------	------	------	----	-------	---	------

**ROAD TYPE : VILLAGE ROAD-B**

181945001	Ratoil more - Shilpur Dam	4.50	1.60	1.60	0.00	0.00	0.00	3	15.40	2	1.20
181945002	Jumarpara UZR - Shaidhara road via Chalk paruil	4.00	2.25	2.25	0.00	0.00	0.00	4	6.60	0	0.00
181945003	Prakesh Nagar - Baddopur via Daria	3.90	1.75	1.75	0.00	0.00	0.00	4	3.30	2	3.10
181945004	Galla Jam-E Mosque - Shahapur Madrasha	4.00	2.90	2.90	0.00	0.00	0.00	2	1.05	0	0.00
181945005	Billi UNR road - Alokshatra road	4.00	1.75	1.75	0.00	0.00	0.00	3	4.40	0	0.00
181945006	Narial village - Chalk Rahamat Hat	3.80	2.40	2.40	0.00	0.00	0.00	4	2.90	0	0.00
181945007	Pachander Thantalar More - Krishnopor road	4.27	3.50	3.50	0.00	0.00	0.00	1	0.45	0	0.00
181945008	Karim pur pucca road - Kamal pur road	4.25	0.60	0.60	0.00	0.00	0.00	2	2.00	0	0.00
181945009	Galla Saharkuri - Galla football field	4.00	1.75	1.75	0.00	0.00	0.00	1	0.45	0	0.00
181945010	Hapania Pry.School - Jot jibon road	4.50	1.60	1.60	0.00	0.00	0.00	2	1.35	0	0.00
181945011	Bahrail pucca Mosque - Horispur Balka para road	4.50	1.50	1.50	0.00	0.00	0.00	1	0.45	0	0.00
181945012	Palashi UZR - Saranjai UZR	4.50	7.11	7.11	0.00	0.00	0.00	1	0.45	0	0.00
181945013	Chanduria Upar para - Arajekterpur Road	4.00	4.90	4.90	0.00	0.00	0.00	1	0.30	0	0.00
181945014	Kashim Bazar UZR - Hardaha Pry. School	4.00	1.50	1.50	0.00	0.00	0.00	1	0.60	0	0.00
181945015	JholaGhati - Dargadanga Shadhurhat road	4.50	6.00	6.00	0.00	0.00	0.00	3	1.80	0	0.00
181945016	Ekannapur - Hapania Pry. School	4.00	3.00	3.00	0.00	0.00	0.00	1	0.45	0	0.00
181945017	Dibboostholi - Hat Bakoil Mundumala UZR	4.50	1.75	1.75	0.00	0.00	0.00	2	0.90	0	0.00
181945018	Elamdohi UZR - Nonapukur Pry. School	4.50	3.00	3.00	0.00	0.00	0.00	2	0.90	0	0.00
181945019	Palashi sarker para - Lablabi	4.00	2.20	2.20	0.00	0.00	0.00	1	0.90	0	0.00
181945020	Tatihati pucca road - Kazi Zia More	4.00	2.30	2.30	0.00	0.00	0.00	1	0.45	0	0.00
181945021	Jumar para New Mosque - Jumar para Pry. School	4.00	1.00	1.00	0.00	0.00	0.00	2	0.90	0	0.00
181945022	Kharikulla Madrasha - Kharikulla Edgah	4.00	1.00	1.00	0.00	0.00	0.00	1	0.45	0	0.00
181945023	Jat Gakul Bhaben Master house - Khagrakandor Khari	4.50	2.70	2.70	0.00	0.00	0.00	1	0.45	0	0.00
181945024	Dewla - Moyenpur road	4.50	2.00	2.00	0.00	0.00	0.00	3	1.90	0	0.00
181945025	Dangapara BC road - Gourangopur road	4.00	1.50	1.50	0.00	0.00	0.00	1	0.45	0	0.00
181945026	Shapur School - Elamdohi Hat	4.00	1.00	1.00	0.00	0.00	0.00	2	5.00	0	0.00
181945027	Saranjai BC road - Jugipukur via Saranjai Shahagi para	4.00	1.00	1.00	0.00	0.00	0.00	1	0.60	0	0.00
181945028	Saranjai Dangapara - sarker para Pry. School	4.50	2.00	2.00	0.00	0.00	0.00	2	1.20	0	0.00
181945029	Debipur Madrasha - Debipur West para	4.00	1.00	1.00	0.00	0.00	0.00	0	0.00	0	0.00
181945030	Lasirampur more - Lasirampur Pry. School	4.00	1.00	1.00	0.00	0.00	0.00	1	0.45	0	0.00
181945031	Durgapur Communiti clinic - Mirapur road	4.00	1.50	1.50	0.00	0.00	0.00	0	0.00	0	0.00
181945032	Chapra pucca road - Mira para village	4.00	1.75	1.75	0.00	0.00	0.00	1	1.00	0	0.00
181945033	Mohadeb pure BC road - Mohadeb pur village	4.00	1.00	1.00	0.00	0.00	0.00	1	0.90	0	0.00
181945034	Kalna Chowmohoni - Dewl pucca road	4.00	1.00	1.00	0.00	0.00	0.00	0	0.00	0	0.00
181945035	Madaripur Kharibari road - Chalk Pravurampur Dhanuria	4.00	1.00	1.00	0.00	0.00	0.00	1	0.90	0	0.00
181945036	Mirzapur more - Malshira Pry. School	4.00	1.50	1.50	0.00	0.00	0.00	1	0.90	0	0.00
181945037	Lalpur Pry. School - Bill shahor road	4.00	1.50	1.50	0.00	0.00	0.00	1	0.60	0	0.00
181945038	Raghunathpur West para - Raghunath pur East para	4.00	1.50	1.50	0.00	0.00	0.00	1	0.90	0	0.00
181945039	Mirzapur West para - Mirzapur East para	4.00	1.00	1.00	0.00	0.00	0.00	0	0.00	0	0.00
181945040	Chowbaria BC road - Baroghoria Khaiber's house road	4.00	0.50	0.50	0.00	0.00	0.00	0	0.00	0	0.00
181945041	Biharoil West para - Shibtala road	4.00	0.50	0.50	0.00	0.00	0.00	0	0.00	0	0.00
181945042	Chowbaria BC road - Dhanuria Khajem's Chatal road	4.00	1.00	1.00	0.00	0.00	0.00	0	0.00	0	0.00
181945043	Biharoil West para - Biharoil East para road	4.00	1.00	1.00	0.00	0.00	0.00	0	0.00	0	0.00
181945044	Ahad Member's house -Ekterpur Shundarpur road	4.50	2.00	2.00	0.00	0.00	0.00	1	1.00	0	0.00
181945045	Kathalpara Ahemad's house - Shadu shar ghat road	4.50	2.00	2.00	0.00	0.00	0.00	0	0.00	0	0.00
181945046	Ektarpur Satter's shop - River side road	4.50	2.50	2.50	0.00	0.00	0.00	0	0.00	0	0.00
181945047	Ratoil - shunderpur via Kathalpara road	4.50	1.00	1.00	0.00	0.00	0.00	0	0.00	0	0.00
181945048	Ratoil Mukul Ghash house - Communiti clinic	4.50	1.50	1.50	0.00	0.00	0.00	0	0.00	0	0.00
181945049	Bagdhani BC road - Ratoil road	4.50	2.30	2.30	0.00	0.00	0.00	0	0.00	0	0.00
181945050	House of jalal - Riverghat	3.20	1.00	1.00	0.00	0.00	0.00	0	0.00	0	0.00
181945051	Arazi ektarpur - Mandoil ghat	3.50	2.00	2.00	0.00	0.00	0.00	0	0.00	0	0.00

## BASIC INFORMATION OF ROAD

**DIVISION : RAJSHAHI**

**DISTRICT : RAJSHAHI**

ROAD CODE	ROAD NAME	CREST WIDTH (m)	TOTAL LENGTH (Km)	SURFACE TYPE-WISE BREAKE-UP (Km)				STRUCTURE		EXISTING GAP		
				EARTHEN	FLEXIBLE PAVEMENT (BC)	BRICK PAVEMENT (WBM/HBB/BFS)	RIGID PAVEMENT (CC/RCC)	NUMBER	SPAN (m)	NUMBER	SPAN (m)	
1	2	3	4	5	6	7	8	9	10	11	12	
181945052	wazed's shop - Ratul GPS	3.00	2.00	2.00	0.00	0.00	0.00	0	0.00	0	0.00	
181945053	Chanduria Hat - Adibasi school	3.00	2.00	2.00	0.00	0.00	0.00	0	0.00	0	0.00	
181945054	House of Iswar hazi - House of Basir Hazi	3.00	1.50	1.50	0.00	0.00	0.00	0	0.00	0	0.00	
181945055	ratul Pucca road - Shoswan ghat	3.50	1.00	1.00	0.00	0.00	0.00	0	0.00	0	0.00	
181945056	Kalma - Deul Eid gah	3.05	1.20	1.20	0.00	0.00	0.00	0	0.00	0	0.00	
181945057	Kamargah pucca road - Ganghati village	3.50	1.50	1.50	0.00	0.00	0.00	0	0.00	0	0.00	
181945058	Kachua hat - house of Moksed	3.50	1.20	1.20	0.00	0.00	0.00	0	0.00	0	0.00	
181945059	Swapner more - Kalma UP office (St. from UZR) Road	3.50	2.10	2.10	0.00	0.00	0.00	0	0.00	0	0.00	
<b>VILLAGE ROAD-B TOTAL: 59 Nos. Road</b>				109.11	109.11	0.00	0.00	0.00	61	62.70	4	4.30
<b>TANORE UPAZILA TOTAL: 153 Nos. Road</b>				547.88	440.50	106.48	0.90	0.00	470	984.05	14	375.30

**ROAD MAP  
BAGHA UPAZILA  
RAJSHAHI DISTRICT**

**NATORE DISTRICT  
BAGATIPARA UPAZILA**



**LEGEND**

- Administrative Boundary**
- International Boundary
  - District Boundary
  - - - - - Upazila Boundary
  - Union Boundary
  - Municipal Boundary

**Administrative HQs**

- District HQ
- Upazila HQ
- ▲ Union HQ

**Physical Infrastructures**

- National Highways
- Regional Highways
- Zila Road
- Upazila Road (Pucca)
- Upazila Road (Katcha)
- Union Road (Pucca)
- Union Road (Katcha)
- Village Road A (Pucca)
- Village Road A (Katcha)
- Village Road B (Pucca)
- Village Road B (Katcha)
- Paurashava Road
- Railway Network
- Embankment
- Telecommunication line
- Power Transmission Line

**Natural Features**

- Wide River
- Water Bodies
- Sandy Area
- Khal
- Forest
- Hill

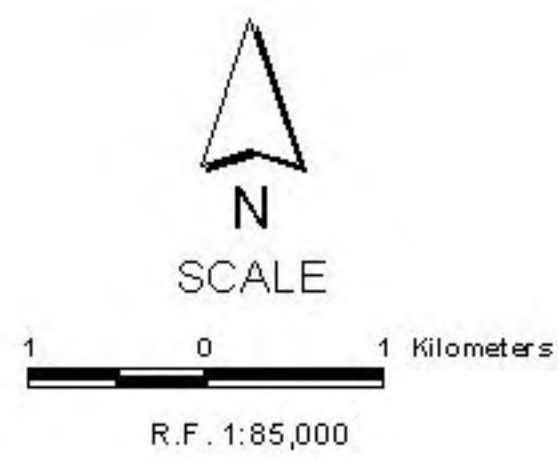
**Socio-Economic Infrastructures**

- Growth Centre
- ▲ Small Hat/Bazar
- Police Station
- Upazila Health Complex
- Family welfare Centre
- Community Clinic
- Post Office
- College
- High School
- Primary School
- Madrasa
- Mosque
- ▲ Ashrayan/Abasan
- Temple

Compiled from: LGED Upazila Base Maps 1994-95, Landsat TM 1999, GPS Survey 1999 and Field Checking in November 2004.

Projection: Lambert's Conformal Conic

PREPARED BY: GIS UNIT  
LOCAL GOVERNMENT ENGINEERING DEPARTMENT



## BASIC INFORMATION OF ROAD

**DIVISION : RAJSHAHI**

**DISTRICT : RAJSHAHI**

ROAD CODE	ROAD NAME	CREST WIDTH (m)	TOTAL LENGTH (Km)	SURFACE TYPE-WISE BREAK-UP (Km)				STRUCTURE		EXISTING GAP	
				EARTHEN	FLEXIBLE PAVEMENT (BC)	BRICK PAVEMENT (WBM/HBB/BFS)	RIGID PAVEMENT (CC/RCC)	NUMBER	SPAN (m)	NUMBER	SPAN (m)
1	2	3	4	5	6	7	8	9	10	11	12

**UPAZILA : BAGHA**

**ROAD TYPE : UPAZILA ROAD**

181102001	Bagha - Arani Road	3.05	13.30	0.00	13.30	0.00	0.00	22	42.22	0	0.00
181102002	Bagha Bus Stand -Mirgonj R&H via Harirampur GC	7.33	11.86	4.12	4.55	3.20	0.00	6	7.94	0	0.00
181102006	Arani GC - Digha Via Bousha Hat	4.30	7.65	0.00	7.65	0.00	0.00	5	6.50	0	0.00
181102007	Arani GC - Rostompur Hat	4.88	2.20	0.00	2.20	0.00	0.00	2	1.60	0	0.00
181102008	Atghori More( R&H) - Horirampur GC.	4.10	4.20	3.40	0.30	0.50	0.00	1	0.91	0	0.00
181102009	Bagha GC - Narayanpu GC via Murshidpur Ghat	3.90	3.00	0.35	2.65	0.00	0.00	2	5.50	0	0.00
181102010	Paranpur Hat - Horirampur Hat via sajir bot tala	3.96	3.25	3.00	0.00	0.25	0.00	2	4.91	0	0.00
181102011	Bagha TP Gate - Bagha GC via Bagha Thana	4.00	1.10	0.00	0.50	0.60	0.00	1	0.63	0	0.00
181102012	Arani GC - -Arani GC via Horipur Hat.	3.90	10.70	5.20	5.50	0.00	0.00	6	7.90	0	0.00
181102013	Balihar Edgha( R&H) - Digha GC via Tetulia hat.	4.88	16.60	10.79	5.81	0.00	0.00	13	29.58	1	2.00
181102014	Narayanpur G.C ( H/O A.Samadchairman - Horirampur G.C)	3.50	6.50	3.80	1.20	1.50	0.00	3	2.70	0	0.00
181102015	Manigram Bazar - Bakra High school road (ZR #251)	4.88	4.50	0.00	1.05	3.45	0.00	6	22.90	0	0.00
<b>UPAZILA ROAD TOTAL: 12 Nos. Road</b>			<b>84.86</b>	<b>30.66</b>	<b>44.71</b>	<b>9.50</b>	<b>0.00</b>	<b>69</b>	<b>133.28</b>	<b>1</b>	<b>2.00</b>

**ROAD TYPE : UNION ROAD**

181103008	Chandipur - Arani Rly. station via Bausha UP Office.	3.80	12.69	12.29	0.40	0.00	0.00	16	42.00	3	8.00
181103010	Milik Bagha(R&H) - Bousha UP office	3.75	10.60	4.40	6.20	0.00	0.00	18	30.41	0	0.00
181103012	Tetulia(Bagha- Arani) - Bausa UP Office.	3.70	4.50	4.00	0.00	0.50	0.00	2	4.50	0	0.00
181103013	Arani UP.Office - Arani Railway Station via Kushabaria	3.70	5.80	3.60	2.20	0.00	0.00	3	4.90	3	16.00
181103020	Chandipur - Gorgori UPoffice Via Jot Raghob Hat	3.66	3.55	0.00	0.00	3.55	0.00	4	6.27	0	0.00
181103021	Satari (R&H)- Pakuria UP Office.	3.96	3.40	0.40	3.00	0.00	0.00	3	4.73	0	0.00
181103036	Habaspur(Monigram UP) - Binodpur bazar	3.50	3.00	0.50	0.83	1.67	0.00	3	3.80	2	4.00
181103038	Murshadpur ghat -Sultanpur via Gorgori UP	4.88	9.75	6.25	3.50	0.00	0.00	3	5.45	0	0.00
181103046	Habaspur(Monigram R&H) - Borboria Hat(Charghat)	4.00	2.25	0.15	2.10	0.00	0.00	2	7.26	0	0.00
181103056	Bausha Up office (GaduBari More) - Dandha via Taltolioara.	3.65	4.00	4.00	0.00	0.00	0.00	6	20.00	0	0.00
181103057	Bausha UP Offic(cane centre) - Haripur Hat.	3.70	1.50	1.50	0.00	0.00	0.00	1	2.60	0	0.00
<b>UNION ROAD TOTAL: 11 Nos. Road</b>			<b>61.04</b>	<b>37.09</b>	<b>18.23</b>	<b>5.72</b>	<b>0.00</b>	<b>61</b>	<b>131.92</b>	<b>8</b>	<b>28.00</b>

**ROAD TYPE : VILLAGE ROAD-A**

181104020	Habaspor - Basa Bari Rd	3.50	3.10	0.65	1.05	1.40	0.00	4	6.50	0	0.00
181104023	Monigram Hat - Bagha Horirampur Rd	3.50	2.05	1.80	0.00	0.25	0.00	3	8.17	0	0.00
181104029	Digha GC - Boalia Para	3.50	3.10	3.10	0.00	0.00	0.00	2	8.00	2	7.00
181104031	Arani Rail way Station - Galimpur Free Ghat( BagatiparaHat)	7.00	2.00	2.00	0.00	0.00	0.00	0	0.00	0	0.00
181104032	Bagha Bus Stand(R&H) - Kisorpur hat Rd.	4.00	9.10	0.00	9.10	0.00	0.00	17	27.91	0	0.00
181104033	Bagha Arani - Rostompur Hat Via Panchpara	3.70	3.50	2.60	0.90	0.00	0.00	3	3.00	0	0.00
181104035	Ahamed pur(Bagha - Arani Rd.) - Arpara hat	3.70	2.00	2.00	0.00	0.00	0.00	3	6.66	1	3.00
181104036	Chandipur RHD - Durduri hat(Lalpur)	4.88	3.40	3.40	0.00	0.00	0.00	2	2.40	1	4.00
181104037	Tetulia kamarpara - Arpara hat	3.80	1.70	1.70	0.00	0.00	0.00	3	3.50	0	0.00
181104038	Tetulia kamarpara - Pargacha hat	3.50	2.15	2.15	0.00	0.00	0.00	3	3.90	0	0.00
181104039	Digha GC - Rampara hat	3.50	3.10	3.10	0.00	0.00	0.00	2	3.00	2	4.00
181104040	Brack office(R&H) - Bolihar hat	4.88	2.50	2.01	0.00	0.49	0.00	1	0.60	0	0.00
181104041	Tepukuria community Clinic- Arpara	4.00	2.20	2.20	0.00	0.00	0.00	2	13.20	0	0.00
181104042	Binodpur Bazar (R&H) - Harirampur Kutisilpa via Merur More	4.00	3.00	3.00	0.00	0.00	0.00	1	1.00	0	0.00
181104043	KhanpurHat - Sultanpur Hat( Valla Baria Bazar) Rd.	3.40	2.20	1.20	1.00	0.00	0.00	1	1.83	0	0.00
181104044	KesharpurHat (H/o A. Mannan) - Atghoria( R&H)Rd.	3.50	6.50	5.50	1.00	0.00	0.00	1	1.00	0	0.00
181104045	Jotragnab hat- Durduri hat	3.50	1.20	1.20	0.00	0.00	0.00	0	0.00	1	3.00
181104046	Panch para moor- Tyari Battala Hat.	3.50	2.00	1.50	0.00	0.50	0.00	1	1.00	1	3.00
181104047	Digha G.C -Horipur Hat.	3.70	4.25	4.25	0.00	0.00	0.00	1	2.00	0	0.00

**BASIC INFORMATION OF ROAD**

**DIVISION : RAJSHAHI**

**DISTRICT : RAJSHAHI**

ROAD CODE	ROAD NAME	CREST WIDTH (m)	TOTAL LENGTH (Km)	SURFACE TYPE-WISE BREAK-UP (Km)				STRUCTURE		EXISTING GAP	
				EARTHEN	FLEXIBLE PAVEMENT (BC)	BRICK PAVEMENT (WBM/HBB/ BFS)	RIGID PAVEMENT (CC/RCC)	NUMBER	SPAN (m)	NUMBER	SPAN (m)
1	2	3	4	5	6	7	8	9	10	11	12
181104048	Panchpara(Aftab Engrs. Pond)- Rustompur Hat.	4.00	2.20	1.20	1.00	0.00	0.00	2	4.00	0	0.00
181104049	Bagha - Arani Pucca Rd - Beshtumoldal Hat.	3.30	1.20	1.20	0.00	0.00	0.00	0	0.00	1	2.00
181104050	Arani G.C- Rly. Station Road via Gochar.	4.00	0.80	0.50	0.00	0.30	0.00	1	0.60	0	0.00
181104051	Chowmadia - Palashi fatapur	3.30	18.00	18.00	0.00	0.00	0.00	0	0.00	4	10.50
181104052	BOP cump - R&H Rd. Via Jahangir Near H/o Mr.Momin	3.60	3.75	3.75	0.00	0.00	0.00	1	1.20	0	0.00
181104053	Tapukuria co-center - Horina Hat.	3.60	2.50	2.50	0.00	0.00	0.00	1	1.20	0	0.00
181104054	Atghori more - Kashobpur hat.	3.66	4.50	3.80	0.35	0.35	0.00	1	3.00	0	0.00
181104055	Ganga Rumpur - Satari Edgah Via Horirampur BoliarHat.	3.90	7.00	5.80	0.00	1.20	0.00	8	37.50	3	22.00
181104056	Harirampur Ferryghat - Atarpara Hat.	3.50	2.00	2.00	0.00	0.00	0.00	0	0.00	1	3.00
181104057	Arani Railway station hat - Galimpur.(Bagatipara hat)	3.50	1.55	1.55	0.00	0.00	0.00	1	2.50	1	2.50
181104058	Chack Bausa more (Bagha-Arani Rd.) - Tairipara Hat.	3.50	1.87	1.77	0.00	0.10	0.00	2	3.50	0	0.00
181104059	Ahamadpur( Bagha-Arani Rd.) - Baro khadia Hat.	3.65	1.30	0.85	0.40	0.05	0.00	3	2.70	0	0.00
181104060	VR-A.14(Bagha-Arani - RustompurHat)-Shanadha School viashanadha Hat.	3.05	2.44	2.44	0.00	0.00	0.00	0	0.00	0	0.00
181104061	Kulupara( H/O) Mr.Dulal - Midhapara mourViaMahadipurPry.School	3.40	3.00	3.00	0.00	0.00	0.00	0	0.00	0	0.00
181104062	Mokamtola Hat - Jatnasi via Fazlu mamber.	3.50	1.60	1.60	0.00	0.00	0.00	0	0.00	0	0.00
181104063	Helalpur RHD - Vanukar suman's house viaHalalpur Reg.Pry.schppl	3.60	2.05	2.05	0.00	0.00	0.00	1	0.60	0	0.00
181104064	Bellal More - Paran Pramanik Pond Road.	3.10	0.75	0.75	0.00	0.00	0.00	0	0.00	0	0.00

**VILLAGE ROAD-A TOTAL: 36 Nos. Road** 115.56 96.12 14.80 4.64 0.00 71 150.47 18 64.00

**ROAD TYPE : VILLAGE ROAD-B**

181105023	Jamnagar Ghat - Gochar	3.65	1.95	1.95	0.00	0.00	0.00	1	1.50	1	1.50
181105024	Panchpara - Sona Dhaho	3.60	1.85	1.85	0.00	0.00	0.00	2	2.12	0	0.00
181105025	Chandara Gati Pry. School - Nowtika	3.30	1.35	1.35	0.00	0.00	0.00	3	4.30	0	0.00
181105026	Chandipur - Milik Bagha	3.35	1.70	1.70	0.00	0.00	0.00	1	2.00	2	3.50
181105030	Rajapur Char - Diar Katherpur	3.00	1.30	1.30	0.00	0.00	0.00	0	0.00	1	2.00
181105031	Rajapur Char - Kalidash Khali	2.60	2.20	2.20	0.00	0.00	0.00	0	0.00	2	6.00
181105032	Rajapur Char - Kalidash Khali (Sibrampur)	3.00	4.10	4.10	0.00	0.00	0.00	0	0.00	1	2.50
181105037	Gochar - barbarari	3.40	3.80	3.80	0.00	0.00	0.00	3	5.00	0	0.00
181105040	Yosufpur - Kalidas khali	3.10	4.80	4.80	0.00	0.00	0.00	0	0.00	1	2.50
181105042	Asharafpur Embankment - Ashrafpur Village	3.00	0.80	0.80	0.00	0.00	0.00	0	0.00	1	2.00
181105043	Satari R&H near the pond of Chugul babu-Pakuria(Safar Siddiq	3.50	3.00	3.00	0.00	0.00	0.00	1	1.00	0	0.00
181105044	Helalpur (R&H) - Mirgonj Horirampur Rd	3.30	1.20	1.20	0.00	0.00	0.00	1	1.50	1	2.50
181105045	Arani rail gate - Lokmanpur	3.07	1.44	1.44	0.00	0.00	0.00	1	0.90	2	20.00
181105046	Main mare (Pucca Rd) - UZR/2 Rd.near H/O A.Kamal Azad.	3.05	2.20	2.20	0.00	0.00	0.00	1	1.50	0	0.00
181105047	Ahamadpur(Bagha - Arani) - Nowtika.	3.25	2.90	2.80	0.00	0.10	0.00	2	14.00	0	0.00
181105048	Uttar milk Bagha - Ahamadpur mosque (UZR/1)	3.10	2.70	2.70	0.00	0.00	0.00	0	0.00	0	0.00
181105049	Habaspur- Basabari Rd.	3.45	2.30	2.30	0.00	0.00	0.00	0	0.00	0	0.00
181105050	Arani UZR - Bararbari	3.60	2.00	2.00	0.00	0.00	0.00	2	3.50	0	0.00
181105051	H/O Mr.Wahab midha - Eidgha via Mr.Rakshad mour.	3.10	1.70	1.70	0.00	0.00	0.00	1	2.00	1	2.50
181105053	ChandipurH/O Mr. Azahar master( R&H) - H/O Mr.Amin.	3.40	1.00	1.00	0.00	0.00	0.00	0	0.00	0	0.00
181105054	Habaspur chowkidar mour(R&H) - H/O Mr.Rafaj mamber.	3.40	1.30	1.30	0.00	0.00	0.00	0	0.00	0	0.00
181105055	Bausa H/O Mr.Rousan - Notica utterpara mour.	3.50	2.00	2.00	0.00	0.00	0.00	0	0.00	0	0.00
181105056	Chaksinga (Bagha-araniRd.) - Bausha	3.10	0.65	0.65	0.00	0.00	0.00	0	0.00	1	2.00
181105057	Mosque Moor(Monigram) - Jotnisi Rd	3.20	1.30	1.30	0.00	0.00	0.00	0	0.00	1	2.50
181105058	Arani Bazar - Bay pas Road	3.05	1.00	0.40	0.00	0.60	0.00	1	0.60	0	0.00

**VILLAGE ROAD-B TOTAL: 25 Nos. Road** 50.54 49.84 0.00 0.70 0.00 20 39.92 15 49.50

**BAGHA UPAZILA TOTAL: 84 Nos. Road** 312.00 213.71 77.74 20.56 0.00 221 455.59 42 143.50