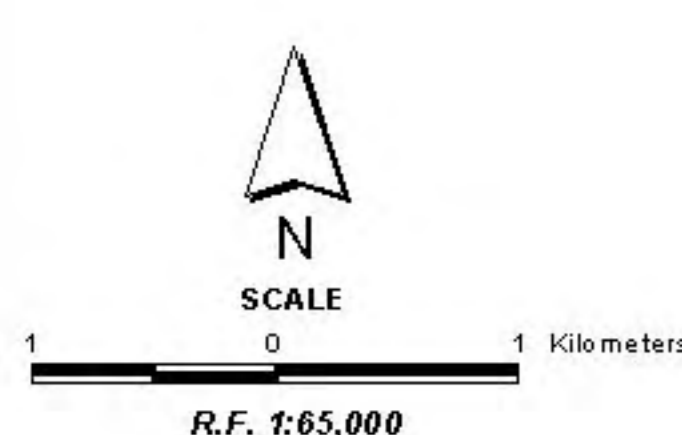


ROAD MAP CHARGHAT UPAZILA RAJSHAHI DISTRICT



LEGEND

- Administrative Boundary**
 - International Boundary
 - District Boundary
 - Upazila Boundary
 - Union Boundary
 - Municipal Boundary
- Administrative HQs**
 - District HQ
 - Upazila HQ
 - Union HQ
- Physical Infrastructures**
 - National Highways
 - Regional Highways
 - Zila Road
 - Upazila Road (Pucca)
 - Upazila Road (Katcha)
 - Union Road (Pucca)
 - Union Road (Katcha)
 - Village Road A (Pucca)
 - Village Road A (Katcha)
 - Village Road B (Pucca)
 - Village Road B (Katcha)
 - Paurashava Road
 - Railway Network
 - Embankment
 - Telecommunication line
 - Power Transmission Line
- Natural Features**
 - Wide River
 - Water Bodies
 - Sandy Area
 - Khal
 - Forest
 - Hill
- Socio-Economic Infrastructures**
 - Growth Centre
 - Small Hat/Bazar
 - Police Station
 - Upazila Health Complex
 - Family welfare Centre
 - Community Clinic
 - Post Office
 - College
 - High School
 - Primary School
 - Madrasa
 - Mosque
 - Ashrayan/Abasan
 - Temple



Compiled from : LGED Upazila Base Maps 1994-95, Landsat TM 1998, GPS Survey 1999 and Field Checking in November 2004.
 Projection : Lambert's Conformal Conic
 PREPARED BY : GIS UNIT
 LOCAL GOVERNMENT ENGINEERING DEPARTMENT

BASIC INFORMATION OF ROAD

DIVISION : RAJSHAHI

DISTRICT : RAJSHAHI

ROAD CODE	ROAD NAME	CREST WIDTH (m)	TOTAL LENGTH (Km)	SURFACE TYPE-WISE BREAK-UP (Km)				STRUCTURE		EXISTING GAP	
				EARTHEN	FLEXIBLE PAVEMENT (BC)	BRICK PAVEMENT (WBM/HBB/BFS)	RIGID PAVEMENT (CC/RCC)	NUMBER	SPAN (m)	NUMBER	SPAN (m)
1	2	3	4	5	6	7	8	9	10	11	12

UPAZILA : CHARGHAT

ROAD TYPE : UPAZILA ROAD

181252001	Charghat - Puthia via Nandangachi GCCR	7.32	12.90	0.00	12.90	0.00	0.00	20	57.50	0	0.00
181252002	Arani - Puthia	7.32	7.35	0.00	7.35	0.00	0.00	8	119.00	0	0.00
181252003	Charghat - Dakra hat	7.32	10.85	0.00	10.85	0.00	0.00	19	36.00	0	0.00
181252004	Nandangachi - Dakra Via Fultolaghat GCCR	7.32	8.10	8.10	0.00	0.00	0.00	13	113.62	0	0.00
181252005	Kakramari to Dakra	7.32	9.85	4.93	4.93	0.00	0.00	20	29.52	0	0.00
181252006	Nandangachi - Arani	7.32	8.50	3.00	5.50	0.00	0.00	8	18.60	0	0.00
181252007	Nandagachi - Paitkhali.	5.00	3.75	3.75	0.00	0.00	0.00	2	4.00	0	0.00
181252008	Baladiar Azizul more - Baneshor via Maria	4.80	7.90	5.60	2.30	0.00	0.00	4	26.00	2	7.00
181252009	Shishatala - Nandangachi	7.32	8.30	0.00	8.30	0.00	0.00	9	14.10	0	0.00
181252010	Holidagachi national high way to Rajshahi University via Belghoria.	4.90	10.50	0.00	10.50	0.00	0.00	1	0.90	0	0.00

UPAZILA ROAD TOTAL: 10 Nos. Road 88.00 25.38 62.63 0.00 0.00 104 419.24 2 7.00

ROAD TYPE : UNION ROAD

181253007	Nandangachi - Moulbhag	4.90	5.21	0.00	5.21	0.00	0.00	4	14.20	1	5.00
181253009	Solua - Jhickra up to kanojgari	4.90	7.10	1.20	5.90	0.00	0.00	20	26.49	0	0.00
181253010	Anupampur - Bankra Road	4.90	6.60	6.05	0.55	0.00	0.00	16	18.26	0	0.00
181253011	Yusufpur - Shreekhondi	4.90	4.00	4.00	0.00	0.00	0.00	4	10.30	0	0.00
181253012	Dakra - Budirhat Via Mohannagar	4.90	3.70	3.70	0.00	0.00	0.00	3	4.90	2	28.00
181253013	Khudir Bottola - Solua Via Jafarpur	4.60	5.95	5.95	0.00	0.00	0.00	1	3.12	4	28.00
181253014	Laxmipur Kotar more - Puthimari	4.88	2.20	1.43	0.77	0.00	0.00	2	4.40	1	3.00
181253015	Sardah R&H - to Nandangachi via Bamondighi	4.50	6.00	6.00	0.00	0.00	0.00	3	6.50	0	0.00
181253018	Kaluhati - Vatpara Via Nimpara	4.00	7.05	7.05	0.00	0.00	0.00	6	17.40	5	28.45
181253019	Poranpur - Faridpur Via Bamnidaha	4.90	3.70	3.70	0.00	0.00	0.00	2	4.50	3	15.00
181253021	Fultolaghat - Khordagobindapur	4.00	2.74	0.00	1.30	1.44	0.00	4	4.82	0	0.00
181253022	Chalk gochor - Mougachi Via Tatarpur	4.30	3.50	3.20	0.30	0.00	0.00	3	7.45	1	3.00
181253023	Shimulia - Puthimari.	3.80	2.85	1.75	1.10	0.00	0.00	1	6.00	0	0.00
181253024	Nimpara hat - Baladier hatem more.	4.50	3.40	3.40	0.00	0.00	0.00	3	9.00	0	0.00
181253026	Bakra - Rustampur via Raipur	4.20	5.50	0.00	5.50	0.00	0.00	4	23.00	2	7.00
181253027	Rautha R&H - Talbaria	4.00	3.25	2.75	0.00	0.50	0.00	0	0.00	0	0.00
181253028	Charghat Cinema hall - Paranpur	4.00	4.30	4.30	0.00	0.00	0.00	0	0.00	0	0.00
181253029	Fridpur GC road to Pannapara via Budirhat Road	4.00	5.80	0.95	0.00	4.85	0.00	0	0.00	0	0.00
181253032	Laxmipur kotar more - Bonkishor	3.80	0.90	0.60	0.00	0.30	0.00	0	0.00	0	0.00
181253037	Bakra - Dakra	4.80	2.28	1.93	0.35	0.00	0.00	0	0.00	0	0.00
181253039	Hemanto more - Zhikra	4.00	2.35	1.00	1.35	0.00	0.00	1	3.00	0	0.00
181253055	Paitkhali - Echi mari	4.50	2.50	2.50	0.00	0.00	0.00	0	0.00	0	0.00
181253057	Baladiar Bazar - Purbo baladiar	4.00	1.30	1.30	0.00	0.00	0.00	0	0.00	0	0.00
181253058	Muktar pur - Gobindopur Hat via Yousuf pur	4.80	5.95	0.00	5.95	0.00	0.00	0	0.00	0	0.00
181253059	Yousuf pur - Kapasia via Chowmohoni	4.60	5.70	1.25	1.44	3.02	0.00	1	1.50	0	0.00
181253065	Solua Chalk gochor mosque - Kanojgari more	4.40	3.00	2.60	0.00	0.40	0.00	0	0.00	0	0.00
181253066	Fatepur Amzad More - Kamini Gangaram pur	4.00	2.20	2.20	0.00	0.00	0.00	0	0.00	0	0.00
181253067	Borkatpur Pucca road - Dharmohata farid more	4.20	1.35	1.35	0.00	0.00	0.00	0	0.00	0	0.00
181253068	Baladiar Azizul more - Kamini gangaram pur	3.90	1.70	1.70	0.00	0.00	0.00	0	0.00	0	0.00
181253071	Nandangachi fokir more - Kaminigangarampur via kalabaria	3.80	2.00	1.60	0.40	0.00	0.00	0	0.00	0	0.00

UNION ROAD TOTAL: 30 Nos. Road 114.08 73.46 30.11 10.51 0.00 78 164.84 19 117.45

ROAD TYPE : VILLAGE ROAD-A

181254001	Borboria - Bakra.	4.00	1.75	1.75	0.00	0.00	0.00	2	4.75	0	0.00
181254012	Chalk Kapasia - Goabasina.	4.00	2.80	2.80	0.00	0.00	0.00	2	3.00	0	0.00
181254021	Lowdara - Muktarpur.	4.00	2.50	2.50	0.00	0.00	0.00	3	5.50	0	0.00

BASIC INFORMATION OF ROAD

DIVISION : RAJSHAHI

DISTRICT : RAJSHAHI

ROAD CODE	ROAD NAME	CREST WIDTH (m)	TOTAL LENGTH (Km)	SURFACE TYPE-WISE BREAK-UP (Km)				STRUCTURE		EXISTING GAP	
				EARTHEN	FLEXIBLE PAVEMENT (BC)	BRICK PAVEMENT (WBM/HBB/BFS)	RIGID PAVEMENT (CC/RCC)	NUMBER	SPAN (m)	NUMBER	SPAN (m)
1	2	3	4	5	6	7	8	9	10	11	12
181254033	Dakra - Pannapara High School	4.00	1.85	1.70	0.00	0.15	0.00	1	2.00	0	0.00
181254035	Rautha R&H - Wapda Embk.	4.00	1.40	1.40	0.00	0.00	0.00	0	0.00	1	2.00
181254036	Rautha R&H - Embankment	4.00	1.65	1.65	0.00	0.00	0.00	0	0.00	1	3.00
181254053	Bamondighi - Chalkghikra	4.00	1.35	1.35	0.00	0.00	0.00	0	0.00	3	12.00
181254054	Bamondighi - Fotepur	4.00	3.30	3.30	0.00	0.00	0.00	0	0.00	2	10.00
181254055	Bill Meramot pur - Dakhin pirozpur	3.80	1.35	1.35	0.00	0.00	0.00	0	0.00	0	0.00
181254056	Routha hazir dhalan - Panchbaria Madrasa	4.00	1.10	1.10	0.00	0.00	0.00	0	0.00	0	0.00
181254057	Paranpur FRB - Talbaria Sahiruddin mollah'shouse	3.60	0.75	0.75	0.00	0.00	0.00	0	0.00	0	0.00
181254058	Borboria beltoli - borboria bathanpara	3.70	0.90	0.90	0.00	0.00	0.00	0	0.00	0	0.00
181254059	Barbaria - Monahar pur	3.60	0.90	0.90	0.00	0.00	0.00	0	0.00	0	0.00
181254060	Monoharpur Karim house - Binodpur natun para	4.00	0.75	0.75	0.00	0.00	0.00	0	0.00	0	0.00
181254061	Barbaria bazar - barbaria atahar hazi house	3.80	0.88	0.88	0.00	0.00	0.00	0	0.00	0	0.00
181254062	Millik laxmipur - barbaria josim member's house	4.00	0.90	0.90	0.00	0.00	0.00	0	0.00	0	0.00
181254063	Paranpur monjur rahman sk.house - millik laxmipur	3.90	0.55	0.55	0.00	0.00	0.00	0	0.00	0	0.00
181254064	Paranpur bazar - Talbaria	3.80	1.30	1.30	0.00	0.00	0.00	0	0.00	0	0.00
181254065	Paranpur - Panchbaria Madrasa	3.80	1.10	1.10	0.00	0.00	0.00	0	0.00	0	0.00
181254066	Talbaria Laskar house - Chandpur Kakramari	4.00	0.80	0.80	0.00	0.00	0.00	0	0.00	0	0.00
181254067	Anupampur - Gaura	3.80	0.85	0.85	0.00	0.00	0.00	0	0.00	0	0.00
181254070	Millik Gaura - Anupampur	3.70	1.40	1.40	0.00	0.00	0.00	0	0.00	0	0.00
181254071	Millik Laxmipur Hatem House - Barbaria Sahidul house	4.00	1.05	1.05	0.00	0.00	0.00	0	0.00	0	0.00
181254072	Chand pur Kakramari - Millik Gaura	3.00	0.50	0.50	0.00	0.00	0.00	0	0.00	0	0.00
181254073	Kakramari - Millik Gaura	3.60	0.55	0.55	0.00	0.00	0.00	0	0.00	0	0.00
181254075	Chalk Gaura - Meramotpur Reg. Pry. School	3.80	0.25	0.25	0.00	0.00	0.00	0	0.00	0	0.00
181254076	Charghat - Gopalpur Pry. School	4.00	1.65	0.95	0.50	0.20	0.00	0	0.00	0	0.00
181254077	Meramotpur R&H - Miapur Tunu Khalifa House	3.80	0.75	0.75	0.00	0.00	0.00	0	0.00	0	0.00
181254078	Meramotpur R&H - chandan Shahar Wapda Bandh	4.00	1.00	0.15	0.00	0.85	0.00	0	0.00	0	0.00
181254080	Meramatpur R&H Fakir Melitary House - Gopalpur Pry. School	4.00	1.30	0.00	0.80	0.50	0.00	0	0.00	0	0.00
181254081	Charghat R&H Afsar House - Gopalpur Pry. School	3.00	1.10	0.00	0.00	1.10	0.00	0	0.00	0	0.00
181254082	Chand nagar Mango Bagan - Chand Nagar Jumarat house	3.70	0.25	0.25	0.00	0.00	0.00	0	0.00	0	0.00
181254083	Guabari - Pannapara Napitpara more	4.00	0.55	0.00	0.55	0.00	0.00	0	0.00	0	0.00
181254088	Laxmipur Montaj House - Singri Kandi	3.80	0.33	0.33	0.00	0.00	0.00	0	0.00	0	0.00
181254091	Meramatpur Dulal's house - Meramatpur Khalil's House	3.00	1.50	1.30	0.00	0.20	0.00	0	0.00	0	0.00
181254093	Meramatpur Afsar's House - Meramatpur Mandol para	2.44	0.40	0.40	0.00	0.00	0.00	0	0.00	0	0.00
181254094	Meramatpur Mandol para - Gaura	3.00	0.23	0.23	0.00	0.00	0.00	0	0.00	0	0.00
181254095	Mia pur Mantaj's House - Gaura	4.00	1.10	1.10	0.00	0.00	0.00	0	0.00	0	0.00
181254096	Miapur - Mungli via Anupampur	4.00	2.85	2.25	0.60	0.00	0.00	0	0.00	0	0.00
181254097	Anupampur Pry. School - Gaura Chowdhuri para	3.80	1.45	1.45	0.00	0.00	0.00	0	0.00	0	0.00
181254098	Mungli chara bottola - Faridpur more	3.80	1.65	1.65	0.00	0.00	0.00	0	0.00	0	0.00
181254099	Mungli - Laxmipur	3.80	0.46	0.46	0.00	0.00	0.00	0	0.00	0	0.00
181254101	Mungli Jamee Masque - Kadamtala	3.80	1.05	1.05	0.00	0.00	0.00	0	0.00	0	0.00
181254102	Mungli Kadamtala - Jalil's Rice mill	3.80	0.55	0.55	0.00	0.00	0.00	0	0.00	0	0.00
181254108	Bankra - Horipur	3.80	1.10	1.10	0.00	0.00	0.00	0	0.00	0	0.00
181254109	Tulshipur - Arpara via Gopalpur	3.70	1.35	1.35	0.00	0.00	0.00	0	0.00	0	0.00
181254112	Borboria - Gopalpur bazar via Osman Qudus house	3.80	3.56	3.56	0.00	0.00	0.00	0	0.00	0	0.00
181254113	Dakra - Panchpara Kazol more	4.00	1.40	1.05	0.00	0.35	0.00	0	0.00	0	0.00
181254116	Singri kandi - Raipur Junior high school	3.90	1.90	1.90	0.00	0.00	0.00	0	0.00	0	0.00
181254117	Raipur Rubbas's house - Raipur Emazmolla's house	3.80	1.60	1.60	0.00	0.00	0.00	0	0.00	0	0.00
181254122	Dakra Paglapara more - Purbo Dakra	3.60	0.65	0.65	0.00	0.00	0.00	0	0.00	0	0.00
181254123	Baticamari - Jugirgopa via Jalal Professor House	3.60	0.90	0.90	0.00	0.00	0.00	0	0.00	0	0.00
181254124	Bamandighi madrasa - Paschim Bamandighi	3.66	0.20	0.20	0.00	0.00	0.00	0	0.00	0	0.00
181254129	Bathua - solua	4.00	1.75	1.75	0.00	0.00	0.00	0	0.00	0	0.00
181254130	Zikra kadamtola - Uttar Zikra	3.70	0.65	0.65	0.00	0.00	0.00	0	0.00	0	0.00
181254131	Zikra Dhatripara - Paschim Zikra	3.80	1.08	1.08	0.00	0.00	0.00	0	0.00	0	0.00
181254135	Solua mandir - solua collage	3.80	0.20	0.05	0.15	0.00	0.00	0	0.00	0	0.00
181254138	Uttar Chamta - Dakshin Chamta	3.80	1.80	1.80	0.00	0.00	0.00	0	0.00	0	0.00
181254140	Chalk Krisnopur - Zahangirabad	3.70	1.50	1.50	0.00	0.00	0.00	0	0.00	0	0.00

BASIC INFORMATION OF ROAD

DIVISION : RAJSHAHI

DISTRICT : RAJSHAHI

ROAD CODE	ROAD NAME	CREST WIDTH (m)	TOTAL LENGTH (Km)	SURFACE TYPE-WISE BREAK-UP (Km)				STRUCTURE		EXISTING GAP	
				EARTHEN	FLEXIBLE PAVEMENT (BC)	BRICK PAVEMENT (WBM/HBB/ BFS)	RIGID PAVEMENT (CC/RCC)	NUMBER	SPAN (m)	NUMBER	SPAN (m)
1	2	3	4	5	6	7	8	9	10	11	12
181254141	Simulia - Zahangirabad	3.80	2.05	2.05	0.00	0.00	0.00	0	0.00	0	0.00
181254142	Holidagachi Jagirpara bot tola - Moddaypara Kuddus's house	3.75	1.86	1.86	0.00	0.00	0.00	0	0.00	0	0.00
181254143	Holidagachi - Chamta	3.80	2.00	2.00	0.00	0.00	0.00	0	0.00	0	0.00
181254144	Khordogobindapur Ghat - Patiacandi Bazar via Mokbul house	3.80	2.40	2.40	0.00	0.00	0.00	0	0.00	0	0.00
181254146	Khardo Gobindapur ghat - Abulhossain's house	3.70	2.55	2.55	0.00	0.00	0.00	0	0.00	0	0.00
181254148	Paschim Zikra - Baliadanga	3.80	1.80	1.80	0.00	0.00	0.00	0	0.00	0	0.00
181254150	Pallibiddut office - Swallows	4.00	0.70	0.00	0.70	0.00	0.00	0	0.00	0	0.00
181254152	Tanapara Eid gah - Jamtola more via Chipara	3.60	1.65	1.30	0.00	0.35	0.00	0	0.00	0	0.00
181254153	Sardah T&T Off. - Jaban Chairman house	3.00	1.30	0.75	0.55	0.00	0.00	0	0.00	0	0.00
181254154	Sardah T&T - police academy via Kuthipara	3.20	0.59	0.00	0.59	0.00	0.00	0	0.00	0	0.00
181254156	Sardah pilot school - Sadipur	4.00	2.50	2.50	0.00	0.00	0.00	0	0.00	0	0.00
181254161	Bathanpara - Monoharpur	3.80	2.00	2.00	0.00	0.00	0.00	0	0.00	0	0.00
181254162	Bashupara - Echimari	4.00	1.90	1.90	0.00	0.00	0.00	0	0.00	0	0.00
181254163	Habibpur Mosque - Habibpur Bot tola	3.80	1.00	1.00	0.00	0.00	0.00	0	0.00	0	0.00
181254164	Omorgari - Khorerbari	3.75	2.70	2.70	0.00	0.00	0.00	0	0.00	0	0.00
181254167	Basudebpur Fultola more - Moulbhag Pry. School	3.80	2.40	2.40	0.00	0.00	0.00	0	0.00	0	0.00
181254169	Jothkartic boin more - Khorsed more via Kalabi para	4.00	3.80	3.80	0.00	0.00	0.00	0	0.00	0	0.00
181254170	Baduria - Futkipara	4.50	2.80	2.80	0.00	0.00	0.00	0	0.00	0	0.00
181254171	Chalk muktarpur - Joipur Pry. School	4.00	2.90	2.90	0.00	0.00	0.00	0	0.00	0	0.00
181254172	Shampurpukur - Joipur bazar	3.50	0.70	0.70	0.00	0.00	0.00	0	0.00	0	0.00
181254174	Goabasina - Belghoria	4.10	4.23	3.98	0.00	0.25	0.00	0	0.00	0	0.00
181254176	Mirkamari - Shapur	4.30	4.40	4.40	0.00	0.00	0.00	0	0.00	0	0.00
181254181	Maria - Maria morogtola	4.30	2.10	2.10	0.00	0.00	0.00	0	0.00	0	0.00
181254182	Kanojgari more - Maria morogtola	4.40	0.90	0.90	0.00	0.00	0.00	0	0.00	0	0.00
181254183	Kalamipara School - Kalamipara sugar cane centre	4.20	1.10	1.10	0.00	0.00	0.00	0	0.00	0	0.00
181254184	SK Badal more - Shibpur upto Banerwar	3.50	2.30	2.30	0.00	0.00	0.00	0	0.00	0	0.00
181254185	Barkot pur merur more - Baludiar madrasa	4.10	1.45	1.45	0.00	0.00	0.00	0	0.00	0	0.00
181254186	Bijoir Mirdhapara - Huzarpara bijoir school	4.20	2.00	1.00	0.00	1.00	0.00	0	0.00	0	0.00
181254187	Jhikra purbopara - Jhikra Bazar	4.10	1.10	1.10	0.00	0.00	0.00	0	0.00	0	0.00
181254188	Parag sugar mill - Muktarpur	4.30	1.30	0.65	0.00	0.65	0.00	0	0.00	0	0.00
181254189	Noudapara - Tangon	2.50	0.90	0.90	0.00	0.00	0.00	0	0.00	0	0.00
181254190	Rajshahi cadet collage - Chalk Muktarpur	4.50	1.30	0.65	0.00	0.65	0.00	0	0.00	0	0.00
181254191	Solua eid Gah - Fotepur	4.40	1.40	1.40	0.00	0.00	0.00	0	0.00	0	0.00
181254192	Chalk Krishnopur - Chalk Krishnopur house of Lalchand	2.75	0.70	0.70	0.00	0.00	0.00	0	0.00	0	0.00
181254193	Chalk Krishnopur school - Kaluhati paka road	2.80	0.70	0.70	0.00	0.00	0.00	0	0.00	0	0.00
181254194	Kaluhati - kaluhati Taher house	3.00	0.75	0.75	0.00	0.00	0.00	0	0.00	0	0.00
181254195	Kaluhati - Bagmari	4.00	2.90	2.90	0.00	0.00	0.00	0	0.00	0	0.00
181254196	Ramchandrapur - Kaluhati	4.00	0.73	0.73	0.00	0.00	0.00	0	0.00	0	0.00
181254198	Muktarpur paka road - Muktarpur mosque	4.00	1.00	1.00	0.00	0.00	0.00	0	0.00	0	0.00
181254199	Moulbag school - Arani paka road via tultuli	3.90	1.10	1.10	0.00	0.00	0.00	0	0.00	0	0.00
181254200	Faridpur more - Kotarmore via Bonkishor Road	4.80	2.78	1.78	1.00	0.00	0.00	0	0.00	0	0.00
181254201	Via Laxmipur - Bankra via Mohonnagar	3.80	3.40	2.56	0.85	0.00	0.00	0	0.00	0	0.00
181254202	Bankra - Monigram (Upto tulshipur)	4.00	1.25	0.00	1.25	0.00	0.00	1	1.50	0	0.00
181254203	Jugirgopa Zishur more - Puthimari bazar	4.00	1.30	1.30	0.00	0.00	0.00	0	0.00	0	0.00
181254204	Bonkishor - Puthimari Bazar	3.90	1.65	1.65	0.00	0.00	0.00	0	0.00	0	0.00
181254205	Charghat Ananda karmokar house - Dr. Alauddin House	4.20	0.20	0.00	0.20	0.00	0.00	0	0.00	0	0.00
181254206	Zhikra chara bot tola - Bamon dighi	4.00	2.00	2.00	0.00	0.00	0.00	0	0.00	0	0.00
181254207	Hemonto more - Bamon dighi	4.00	3.01	3.01	0.00	0.00	0.00	0	0.00	0	0.00
181254208	Chara bot tola - Bamon dighi	4.00	3.35	3.35	0.00	0.00	0.00	0	0.00	0	0.00
181254209	Chamta RHD - Solua via Dawlat pur	3.90	0.85	0.85	0.00	0.00	0.00	0	0.00	0	0.00
181254210	Halidagachi Rail gate - Chamta	3.70	2.45	2.25	0.20	0.00	0.00	0	0.00	0	0.00
181254211	Holidagachi High School - Holidagachi Bazar	3.80	4.50	4.10	0.40	0.00	0.00	0	0.00	0	0.00
181254212	Holidagachi High School Play Ground - Solua via Dawlat pur	4.40	1.55	1.15	0.40	0.00	0.00	0	0.00	0	0.00
181254213	Shimulia - Joth kartik	3.90	1.50	1.50	0.00	0.00	0.00	0	0.00	0	0.00
181254214	Mungli Bot tola - Patiakandi Bazar	3.80	1.25	1.25	0.00	0.00	0.00	0	0.00	0	0.00

BASIC INFORMATION OF ROAD

DIVISION : RAJSHAHI

DISTRICT : RAJSHAHI

ROAD CODE	ROAD NAME	CREST WIDTH (m)	TOTAL LENGTH (Km)	SURFACE TYPE-WISE BREAK-UP (Km)				STRUCTURE		EXISTING GAP	
				EARTHEN	FLEXIBLE PAVEMENT (BC)	BRICK PAVEMENT (WBM/HBB/BFS)	RIGID PAVEMENT (CC/RCC)	NUMBER	SPAN (m)	NUMBER	SPAN (m)
1	2	3	4	5	6	7	8	9	10	11	12
181254215	Palpara more - Mungli	3.70	1.25	1.25	0.00	0.00	0.00	0	0.00	0	0.00
181254216	Boboria - Habaspur	4.00	2.00	0.80	1.20	0.00	0.00	0	0.00	0	0.00
181254217	Vatpara Hat - Baladiar Bazar	4.30	3.20	2.71	0.49	0.00	0.00	0	0.00	0	0.00
181254218	Jagirpara hat - Baladiar Burimari more	4.00	2.20	2.20	0.00	0.00	0.00	0	0.00	0	0.00
181254219	Joth kartic Boyen more - Ramchandrapur Arani hat	4.20	5.20	5.10	0.00	0.10	0.00	0	0.00	0	0.00
181254220	Khudir bot tola - Joipur Bazar	4.80	2.25	1.15	0.00	1.10	0.00	0	0.00	0	0.00
181254221	Meramat pur - Paranpur via Millik Gaura	3.80	2.86	2.51	0.00	0.35	0.00	0	0.00	0	0.00
181254222	Belghoria - Katakali	4.00	1.60	0.00	1.60	0.00	0.00	0	0.00	0	0.00
181254223	Chamta - Maria via tatarpur	4.25	3.20	3.20	0.00	0.00	0.00	0	0.00	0	0.00
181254224	Fotepur Nurur more - Paitkhali school	4.40	3.55	3.55	0.00	0.00	0.00	0	0.00	0	0.00
181254225	Bhatpara Pucca Road - Omargari via Koidanga Khorerbari	4.00	4.00	4.00	0.00	0.00	0.00	0	0.00	0	0.00
VILLAGE ROAD-A TOTAL: 125 Nos. Road			204.58	184.76	12.02	7.80	0.00	9	16.75	7	27.00

ROAD TYPE : VILLAGE ROAD-B

181255004	Routha mir shaheed para - Hazra hati	3.20	0.95	0.95	0.00	0.00	0.00	0	0.00	0	0.00
181255005	Routha Pry. School - Modday Routha	3.20	1.10	1.10	0.00	0.00	0.00	0	0.00	0	0.00
181255006	Barbaria Zharpara Boinhouse - Abulhossain house	2.40	0.60	0.60	0.00	0.00	0.00	0	0.00	0	0.00
181255008	Millik Laxmipur - Millik Laxmipur Harez house	2.40	0.25	0.25	0.00	0.00	0.00	0	0.00	0	0.00
181255009	Talbaria - Pourah	3.80	0.45	0.45	0.00	0.00	0.00	0	0.00	0	0.00
181255011	Meramatpur R&H - Pirozpur Mahatab house	1.82	1.25	0.00	0.00	1.25	0.00	0	0.00	0	0.00
181255012	Babupara dedar house - Jaber house	2.60	0.50	0.00	0.00	0.50	0.00	0	0.00	0	0.00
181255013	Babupara Mozammel house - Gopalpur mosque	3.80	0.35	0.35	0.00	0.00	0.00	0	0.00	0	0.00
181255014	Anupampur Bangabandhu bazar - Coloni Road	3.80	0.60	0.60	0.00	0.00	0.00	0	0.00	0	0.00
181255015	Via laxmipur Dr. Mahabub's house - Karim's House	3.60	1.35	1.35	0.00	0.00	0.00	0	0.00	0	0.00
181255016	Raipur rifuzipara - Dakra Jaser house	2.80	0.55	0.55	0.00	0.00	0.00	0	0.00	0	0.00
181255017	Dakra - Raipur Sadek member's house	2.80	0.75	0.75	0.00	0.00	0.00	0	0.00	0	0.00
181255018	Batikamari Hamid's house - Rahim's house	3.60	0.30	0.30	0.00	0.00	0.00	0	0.00	0	0.00
181255019	Bonekishore Abir Pk. 's house - Satter's Salow	3.60	0.40	0.40	0.00	0.00	0.00	0	0.00	0	0.00
181255020	Thanapara Kader's house - Ainal 's Bash Jhar	3.60	0.36	0.01	0.00	0.35	0.00	0	0.00	0	0.00
181255021	Tanapara Hablu member's house - Swallows via Pry. School	3.60	0.28	0.16	0.13	0.00	0.00	0	0.00	0	0.00
181255022	Thanapara Titu's house - Kasu's house	2.44	0.05	0.00	0.00	0.05	0.00	0	0.00	0	0.00
181255023	Bamundighi Alam house - Chalk Zikra Sahabul's house	3.80	0.20	0.20	0.00	0.00	0.00	0	0.00	0	0.00
181255024	Bamundighi Satter Pk.'s house - Land of Gofur mollah	3.60	0.45	0.45	0.00	0.00	0.00	0	0.00	0	0.00
181255025	Baliadanga Tomjul's house - Was Pk.'s house via Pry. School	3.70	0.30	0.30	0.00	0.00	0.00	0	0.00	0	0.00
181255026	Baladiar Munsad's house - Kandura Afsar's house	3.80	0.80	0.80	0.00	0.00	0.00	0	0.00	0	0.00
181255027	Basudebpur Abul's house - Bagmari Amrul's house	3.80	1.60	1.60	0.00	0.00	0.00	0	0.00	0	0.00
181255028	Moulbhag Pry. School - Mozammel's house	3.70	0.65	0.65	0.00	0.00	0.00	0	0.00	0	0.00
181255029	Poschim nimpara hakim more - Nimpara Sadhur more	3.90	1.10	1.10	0.00	0.00	0.00	0	0.00	0	0.00
181255030	Baduria Badol more - Almash's house	4.30	0.90	0.42	0.48	0.00	0.00	0	0.00	0	0.00
181255031	Yousuf pur sipoipara - Yousuf pur collage	3.20	0.80	0.80	0.00	0.00	0.00	0	0.00	0	0.00
181255032	Yousufpur Moksed's house - Yousufpur bazar	3.10	0.75	0.75	0.00	0.00	0.00	0	0.00	0	0.00
181255033	Mirkamari samad's house - Samsadipur Eidgah	3.50	0.70	0.70	0.00	0.00	0.00	0	0.00	0	0.00
181255034	Chalk kapasias kusipara - Kusipara moziber's house	3.50	0.90	0.90	0.00	0.00	0.00	0	0.00	0	0.00
181255035	Baduria meser amin's house - Gofur sk. House	3.00	0.50	0.50	0.00	0.00	0.00	0	0.00	0	0.00
181255036	Joipurbazar - Joipur Moksed's house	4.40	0.20	0.20	0.00	0.00	0.00	0	0.00	0	0.00
181255037	Borkatpur staition road	3.90	0.40	0.40	0.00	0.00	0.00	0	0.00	0	0.00
181255038	Holidagachi Rail gate - Sardha Road Rail Station	4.80	0.75	0.00	0.75	0.00	0.00	0	0.00	0	0.00
181255039	Laxmipur Nimtola More - Dakra (Upto Jagirpara)	3.70	0.87	0.87	0.00	0.00	0.00	0	0.00	0	0.00
181255040	Gaura - Bamnidah dair	3.90	0.50	0.50	0.00	0.00	0.00	0	0.00	0	0.00
181255041	Bamnidah - Gaura	3.70	0.70	0.70	0.00	0.00	0.00	0	0.00	0	0.00
181255042	Millik Gaura village road	3.90	1.20	1.20	0.00	0.00	0.00	0	0.00	0	0.00
181255043	Pannapara High School - Pannapara Napit para More	3.00	1.05	0.00	1.05	0.00	0.00	0	0.00	0	0.00
181255044	Pannapara Napitpara - Pannapara Ahsan House	3.00	0.15	0.05	0.10	0.00	0.00	0	0.00	0	0.00
181255045	Singrikandi - Chalk Laxmipur Chowmohani more	3.80	0.50	0.50	0.00	0.00	0.00	0	0.00	0	0.00

BASIC INFORMATION OF ROAD

DIVISION : RAJSHAHI

DISTRICT : RAJSHAHI

ROAD CODE	ROAD NAME	CREST WIDTH (m)	TOTAL LENGTH (Km)	SURFACE TYPE-WISE BREAKE-UP (Km)				STRUCTURE		EXISTING GAP	
				EARTHEN	FLEXIBLE PAVEMENT (BC)	BRICK PAVEMENT (WBM/HBB/BFS)	RIGID PAVEMENT (CC/RCC)	NUMBER	SPAN (m)	NUMBER	SPAN (m)
1	2	3	4	5	6	7	8	9	10	11	12
181255046	Laxmipur Bhutgachi more - Chalk Laxmipur Madrasa more	3.80	0.70	0.70	0.00	0.00	0.00	0	0.00	0	0.00
181255047	Via Laxmipur Kasem's House - Chowmahani	3.70	1.86	1.86	0.00	0.00	0.00	0	0.00	0	0.00
181255048	Meramatpur Mondal para - Miapur Cona para	2.44	0.40	0.40	0.00	0.00	0.00	0	0.00	0	0.00
181255049	Mungli Jalil.s Rice mill - Haider's House	3.80	0.25	0.25	0.00	0.00	0.00	0	0.00	0	0.00
181255050	Via Laxmipur Haru House - via laxmipur Kuddus's house	3.70	0.23	0.23	0.00	0.00	0.00	0	0.00	0	0.00
181255051	Tiktikipara - Via Laxmipur Hasem Sarker's house	3.66	0.40	0.40	0.00	0.00	0.00	0	0.00	0	0.00
181255052	Via Laxmipur Madrasa - Mohonnagar	3.80	2.25	2.25	0.00	0.00	0.00	0	0.00	0	0.00
181255053	Bankra - Raipur Land of Bhojon Hazi	3.80	0.55	0.00	0.55	0.00	0.00	0	0.00	0	0.00
181255054	Pannapara - Horina	2.80	0.80	0.80	0.00	0.00	0.00	0	0.00	0	0.00
181255055	Raipur Ersad's house - samadmolla's house	3.05	0.30	0.30	0.00	0.00	0.00	0	0.00	0	0.00
181255056	Raipur - Harina	3.80	0.80	0.80	0.00	0.00	0.00	0	0.00	0	0.00
181255057	Bothua - Jafarpur	4.00	1.10	1.10	0.00	0.00	0.00	0	0.00	0	0.00
181255058	Zikra joarderpara - Kushlipara	3.60	1.08	1.08	0.00	0.00	0.00	0	0.00	0	0.00
181255059	Bathua coloni - Zafarpur	3.80	0.45	0.45	0.00	0.00	0.00	0	0.00	0	0.00
181255060	Holidagachi sugermill offic Zafarpur	3.66	1.76	1.76	0.00	0.00	0.00	0	0.00	0	0.00
181255061	Khardo Gobidapur Delwar's house - Akter Mallik house	3.70	0.30	0.30	0.00	0.00	0.00	0	0.00	0	0.00
181255062	Thanapara Eid gah - Shaheed Sibli house	3.00	0.60	0.00	0.37	0.23	0.00	0	0.00	0	0.00
181255063	Sadipur - Baliadanga high school	4.00	1.90	1.90	0.00	0.00	0.00	0	0.00	0	0.00
181255064	Hemonto more - Askorpur Jame mosque	3.80	0.70	0.70	0.00	0.00	0.00	0	0.00	0	0.00
181255065	Khorerbari - Koidanga	4.00	1.30	1.30	0.00	0.00	0.00	0	0.00	0	0.00
181255066	Nimpara bazar - Poschim nimpara khaled more	3.90	1.00	1.00	0.00	0.00	0.00	0	0.00	0	0.00
181255067	Chalk Belghoria mollapara - Bakhrabaz	3.00	1.60	0.10	0.40	1.10	0.00	0	0.00	0	0.00
181255068	Poschim vatpara - Jhoubona	3.00	2.00	2.00	0.00	0.00	0.00	0	0.00	0	0.00
181255069	Raipur to Bakra	3.70	0.60	0.60	0.00	0.00	0.00	0	0.00	0	0.00
VILLAGE ROAD-B TOTAL: 64 Nos. Road			48.99	41.68	3.83	3.48	0.00	0	0.00	0	0.00
CHARGHAT UPAZILA TOTAL: 229 Nos. Road			455.65	325.28	108.58	21.79	0.00	191	600.83	28	151.45

ROAD MAP DURGAPUR UPAZILA RAJSHAHI DISTRICT

MOHANPUR UPAZILA

BAGMARA UPAZILA

LEGEND

Administrative Boundary

- International Boundary
- District Boundary
- - - Upazila Boundary
- · · Union Boundary
- · · Municipal Boundary

Administrative HQs

- District HQ
- Upazila HQ
- ▲ Union HQ

Physical Infrastructures

- National Highways
- Regional Highways
- Zila Road
- Upazila Road (Pucca)
- Upazila Road (Katcha)
- Union Road (Pucca)
- Union Road (Katcha)
- Village Road A (Pucca)
- Village Road A (Katcha)
- Village Road B (Pucca)
- Village Road B (Katcha)
- Paurashava Road
- Railway Network
- Embankment
- Telecommunication line
- Power Transmission Line

Natural Features

- Wide River
- Water Bodies
- Sandy Area
- Khal
- Forest
- Hill

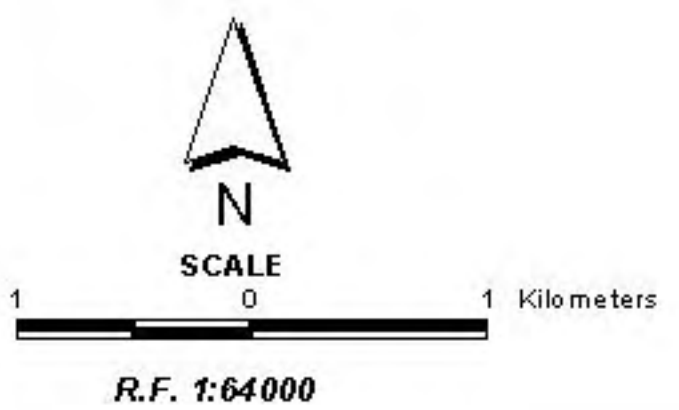
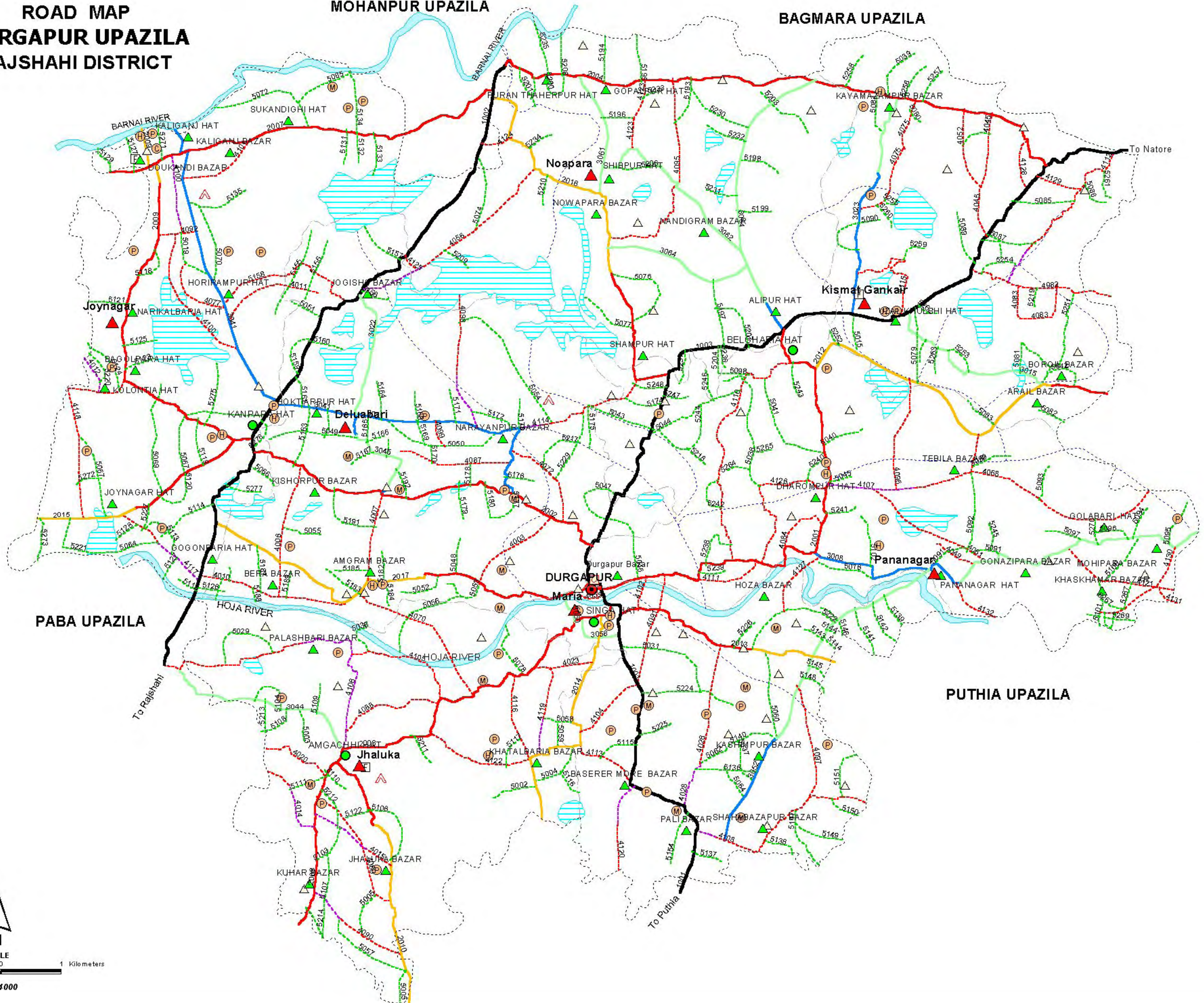
Socio-Economic Infrastructures

- Growth Centre
- ▲ Small Hat/Bazar
- Police Station
- Upazila Health Complex
- Family welfare Centre
- Community Clinic
- Post Office
- College
- High School
- Primary School
- Madrasa
- Mosque
- ▲ Ashrayan/Abasan
- ▲ Temple

Compiled from : LGED Upazila Base Maps 1994-95, Landsat TM 1998,
GPS Survey 1999 and Field Checking in November 2004
Projection : Lambert's Conformal Conic

PREPARED BY : GIS UNIT

LOCAL GOVERNMENT ENGINEERING DEPARTMENT



BASIC INFORMATION OF ROAD

DIVISION : RAJSHAHI

DISTRICT : RAJSHAHI

ROAD CODE	ROAD NAME	CREST WIDTH (m)	TOTAL LENGTH (Km)	SURFACE TYPE-WISE BREAK-UP (Km)				STRUCTURE		EXISTING GAP	
				EARTHEN	FLEXIBLE PAVEMENT (BC)	BRICK PAVEMENT (WBM/HBB/BFS)	RIGID PAVEMENT (CC/RCC)	NUMBER	SPAN (m)	NUMBER	SPAN (m)
1	2	3	4	5	6	7	8	9	10	11	12

UPAZILA : DURGAPUR

ROAD TYPE : UPAZILA ROAD

181312001	Durgapur - Belghoria	7.32	9.15	0.00	9.15	0.00	0.00	19	61.90	0	0.00
181312002	Durgapur - Kanpara hat	7.32	7.00	0.00	7.00	0.00	0.00	7	20.32	0	0.00
181312003	Shingahat GC - Amgachi Hat GC	7.32	6.40	0.00	6.40	0.00	0.00	7	18.00	0	0.00
181312004	Mohongonj GC-Taaherpur GC (Anulia) Rd.	6.10	9.90	0.00	9.90	0.00	0.00	6	15.50	0	0.00
181312007	Mohongonj GC - Nowhata RHD via Doukandi Rd.(Durgapur part)	7.32	5.80	0.00	5.80	0.00	0.00	4	8.70	0	0.00
181312008	Amgachhi GC -Katakhal R&H via Kuhar Rd.	4.00	3.00	0.00	3.00	0.00	0.00	2	5.50	0	0.00
181312009	Kanpara Hat GC - Dhopaghata GC via Joynagar UP Road	3.50	8.00	2.58	5.42	0.00	0.00	10	19.50	0	0.00
181312010	Amgachhi GC- Baneshar NHW via Chakbhangirpara	4.00	4.80	1.80	3.00	0.00	0.00	4	7.20	0	0.00
181312012	Belghoria GC - Karticpara R&H via Kismotbogura(Durgapur part)	3.50	7.40	7.40	0.00	0.00	0.00	10	25.85	1	30.00
181312013	Shingahat GC - Nowapara RHD via Bahrapur, Hoza (Durgapur part)	4.00	3.60	0.35	3.25	0.00	0.00	3	14.30	2	1.20
181312014	Shingahat GC - Pollapukur via Borithbashail, kathalbaria bazar, chatragachha Rd. (Durgapur part)	3.50	4.40	4.40	0.00	0.00	0.00	3	5.10	0	0.00
181312015	Kanpara hat GC - Nowhata via Gopal hat Rd. (Durgapur part)	4.00	4.00	4.00	0.00	0.00	0.00	3	3.60	2	2.50
181312016	Shampurhat (Start from RHD) - Mohongonj Rd. (##)	4.50	7.00	4.43	2.57	0.00	0.00	7	25.22	0	0.00
181312017	Shinga GC (Gourkhai) -Goganbaria R&H Road via Amgram	4.90	7.70	2.40	5.30	0.00	0.00	18	20.47	3	1.80

UPAZILA ROAD TOTAL: 14 Nos. Road

88.15 27.36 60.79 0.00 0.00 103 251.17 8 35.50

ROAD TYPE : UNION ROAD

181313008	Pananagor UP (St .Paikurtoli More) -Dhokrakul Bazar R&H Via Gunajeepara.	4.90	8.30	4.89	3.41	0.00	0.00	14	32.70	2	1.20
181313011	Deluabari UP - Narayanpur Bazer up toTiorkure Rd.	4.26	4.35	0.00	4.35	0.00	0.00	13	21.80	0	0.00
181313015	Kismotgonokoir UP- Aroil bazar	3.05	3.30	3.30	0.00	0.00	0.00	2	12.90	1	0.60
181313022	Deluabari UP - Jugishow bazar	4.50	2.50	2.50	0.00	0.00	0.00	2	13.10	1	1.00
181313023	Kishmotgonokoir UP - Kayamazampur bazar via Ratugram Pry. school Road	4.85	4.25	2.80	1.45	0.00	0.00	5	32.50	2	4.00
181313041	Deluabari UP - Kaligong Hat via Maria More, Horirampur Rd.	4.00	6.50	0.00	6.50	0.00	0.00	9	17.65	0	0.00
181313044	Jhaluka UP office - Hatgodagari via Hariapara (Durgapur part)	4.00	2.60	1.70	0.00	0.90	0.00	3	5.00	2	2.00
181313045	Deluabi UP - Kishorpur bazar	3.00	2.20	1.53	0.57	0.10	0.00	3	3.50	3	1.80
181313052	Pananagor UP - Paly Bazar R&H via Hoza Anantakandi Rd.	4.00	6.30	4.30	2.00	0.00	0.00	10	31.60	2	1.20
181313058	Maria UP. office (UZR) - BRAC office R&H via Durgapur Degg. College Rd.	3.00	1.00	1.00	0.00	0.00	0.00	0	0.00	2	3.00
181313060	Upazila Forest office (St. UHQ) H/O Zabber - Maria UP (Kader"s Saw Mill"s)	2.50	0.60	0.60	0.00	0.00	0.00	0	0.00	1	50.00
181313061	Nowpara UP Office (start from h/o Kashem secretary, At UZR-16) - Purantaherpur hat (at Kekarutala, UZR-04) Rd	3.00	3.50	2.50	1.00	0.00	0.00	1	0.60	3	5.60
181313062	Alipur Hat - Nowpara UP Office via Nobab Bahadur more Rd.	4.26	5.00	4.50	0.50	0.00	0.00	3	8.00	4	8.00
181313064	Nowpara U.P (New) office-Koyoamozampur Paschimpara Jame Mosque (Chaipara more, at UZR-04) via Nandigram.	3.50	8.00	8.00	0.00	0.00	0.00	2	6.00	2	4.00

UNION ROAD TOTAL: 14 Nos. Road

58.40 37.62 19.78 1.00 0.00 67 185.35 25 82.40

ROAD TYPE : VILLAGE ROAD-A

181314003	Shalghoria -Sheepur.	3.00	2.00	2.00	0.00	0.00	0.00	1	1.50	2	3.00
181314006	Bera - Gulal para UZR Rd	3.50	2.50	2.50	0.00	0.00	0.00	2	2.50	1	1.50
181314007	Amgram H/O Noman - Kesharpur Road.	3.00	1.50	1.50	0.00	0.00	0.00	2	3.00	2	4.00

BASIC INFORMATION OF ROAD

DIVISION : RAJSHAHI

DISTRICT : RAJSHAHI

ROAD CODE	ROAD NAME	CREST WIDTH (m)	TOTAL LENGTH (Km)	SURFACE TYPE-WISE BREAK-UP (Km)				STRUCTURE		EXISTING GAP	
				EARTHEN	FLEXIBLE PAVEMENT (BC)	BRICK PAVEMENT (WBM/HBB/ BFS)	RIGID PAVEMENT (CC/RCC)	NUMBER	SPAN (m)	NUMBER	SPAN (m)
1	2	3	4	5	6	7	8	9	10	11	12
181314010	Amgram Madarir More - Goganbari More Pacca Rd via Kusadanga .	3.50	3.00	3.00	0.00	0.00	0.00	2	4.00	2	4.00
181314011	Jugishow H/O Romzan - Harirampur H/O Saber Ali.	3.00	2.00	2.00	0.00	0.00	0.00	1	1.00	3	1.80
181314012	Bagolpara H/O Kudrat - H/O Tito Road .	3.00	0.70	0.70	0.00	0.00	0.00	2	2.40	0	0.00
181314014	Andua Madrasa - Parila Hat Via Kalupara Village .	3.00	2.00	1.00	1.00	0.00	0.00	2	2.00	2	2.00
181314015	Andua Pry. school. - Jhaluka pry. School via Community Clinic .	3.00	1.60	0.60	1.00	0.00	0.00	2	11.50	1	0.60
181314020	Gourihar karim's House - Parila hat (Paba Thana) Road .	3.00	2.00	2.00	0.00	0.00	0.00	2	2.00	2	3.00
181314023	Nandupara Akbor's H/O - Sarker Pukur	4.00	0.70	0.70	0.00	0.00	0.00	0	0.00	1	0.60
181314028	Chowbaria - Kismotmaria (meet at R&H Near Pali).	3.00	2.50	2.50	0.00	0.00	0.00	2	4.00	2	2.50
181314045	Raghnunathpur- Kismot Ganokoir	2.50	2.50	2.50	0.00	0.00	0.00	2	5.16	1	2.00
181314049	Pananagor - Gabranali	2.50	1.50	1.50	0.00	0.00	0.00	1	2.00	1	4.00
181314052	Gonokoir More - Mongalpur	4.20	3.50	2.06	1.44	0.00	0.00	2	3.00	2	2.00
181314055	Thanamore - F.S Godawn	3.66	1.00	0.00	1.00	0.00	0.00	1	1.50	0	0.00
181314056	Dangapara - Jugishow road	3.00	3.50	3.50	0.00	0.00	0.00	2	3.00	1	1.50
181314061	Near House Nabir Dr. of Tebila - Raghnunathpur via Arbab	3.00	2.50	2.50	0.00	0.00	0.00	2	4.00	2	5.00
181314068	Tebila - Golabari via Sk. Para Road	4.00	2.70	2.70	0.00	0.00	0.00	1	3.66	1	0.60
181314070	Chowpukuria junglipara - Sardarpara Road	3.00	3.00	3.00	0.00	0.00	0.00	1	50.00	1	1.00
181314072	Shalghoria - Narayanpur via Dhopapara Rd	3.00	2.50	2.50	0.00	0.00	0.00	1	30.00	1	0.60
181314075	Ebrahim's Shop (start UNR- 23) - Mohangonj Taherpur UZR-4 rd.	3.00	3.00	3.00	0.00	0.00	0.00	1	5.00	2	3.00
181314077	Horirampur - Rasulpur more via Rasulpur Pri. School Rd	3.00	3.00	3.00	0.00	0.00	0.00	1	0.60	3	5.50
181314082	Boroil School - Tebaria (End at Puthia-Taherpur R&H) Road	3.00	2.50	2.50	0.00	0.00	0.00	1	48.00	1	0.60
181314083	Boroil School- Palashpara (H/O Barrister Lutfar Rahman) Road	3.60	1.00	1.00	0.00	0.00	0.00	0	0.00	1	20.00
181314084	Chak Krishnapur Khalil's millghar- Dharampur shilalpara pucca road	3.40	1.00	1.00	0.00	0.00	0.00	0	0.00	2	3.00
181314087	Pachubari Trimohani pucca road - Mondalpara (H/O Sona mia) Road	2.80	2.50	2.50	0.00	0.00	0.00	0	0.00	2	1.80
181314088	Chowpukuria Jaichora more- Tosir's More BMDA pucca road via Akhiara Dara .	3.00	2.00	2.00	0.00	0.00	0.00	1	30.00	2	2.50
181314089	Gorihar pucca road (near H/O Ashraf) - Andua Dakhinpara Land Of Kasem via Uttarpara Road .	3.00	2.00	2.00	0.00	0.00	0.00	0	0.00	1	1.00
181314090	Kuhar pucca road (UZR-8) - Dasharat Chandra Puzamandap Road	3.00	2.50	1.50	1.00	0.00	0.00	2	5.00	1	1.00
181314091	Raipara Battoli pucca road - Haripur pucca road via Baharampur Road	2.80	2.00	2.00	0.00	0.00	0.00	0	0.00	1	50.00
181314092	H/O Sukur uddin - H/O Soleman in Joynagar up Road	2.90	2.25	2.25	0.00	0.00	0.00	0	0.00	4	4.60
181314094	Parila Bazar - Joynagar (End UZR -9) Road	3.66	1.00	1.00	0.00	0.00	0.00	0	0.00	2	1.60
181314095	Nowpara School - Gopalpur hat via Isobpur more Road	3.00	1.50	1.50	0.00	0.00	0.00	3	5.00	2	3.00
181314096	Kismat Bogra - Kismat Tekatia Rd.	2.60	2.50	2.50	0.00	0.00	0.00	1	7.20	2	2.50
181314097	Solakuri Bridge (St. UNR /52) - Kasimpur Bhedrapara Rd.	3.00	2.50	2.50	0.00	0.00	0.00	2	14.00	1	0.60
181314098	Pachubari Bisu's Mill - Angrer Beel via Narayanpur H/O Lokman Member Rd.	3.50	2.00	1.00	1.00	0.00	0.00	0	0.00	1	0.60
181314099	Sreepur Madrasa More - Amgram Kusadanga Rd.	2.90	3.00	3.00	0.00	0.00	0.00	0	0.00	2	1.20
181314100	Brahmmopur Younuse H/O Master - Maria Mosque Via Parila Bazar H/O Bahar Master Rd Over Bagmara Beel	3.50	5.50	4.11	0.34	1.06	0.00	2	5.05	1	1.50
181314101	Brahmapur H/O Moniruddin - Sukandighi H/O Ismail Rd via Sarkerpara	3.00	2.50	2.50	0.00	0.00	0.00	0	0.00	2	16.00
181314102	Baharampu (St UNR-50) H/O Babu - Durgapur Wome' College(End at UZR-1) Rd.	3.50	0.50	0.50	0.00	0.00	0.00	1	60.00	1	0.60
181314104	Baridbashile Kazimer more - Raipara R&H (Eid -gah).	4.00	1.40	1.40	0.00	0.00	0.00	4	8.00	2	4.00
181314105	Chowpukuria (Jaychara More) -Bordhanpur Oshi (Babur More) BMDA Road Via H/O EX - Osman Chairman .	4.00	2.00	1.00	1.00	0.00	0.00	0	0.00	1	30.00
181314106	Amgachi Hat GC - Hat Godagari via Bardhanpur,Palashbari Road.	4.00	5.50	2.50	3.00	0.00	0.00	3	9.10	3	1.80
181314107	Dharampur Tetultala - Aroil Bazar (Mirpara more,meet at UZR-12) Rd.	4.90	4.90	1.98	2.92	0.00	0.00	15	61.00	2	2.00

BASIC INFORMATION OF ROAD

DIVISION : RAJSHAHI

DISTRICT : RAJSHAHI

ROAD CODE	ROAD NAME	CREST WIDTH (m)	TOTAL LENGTH (Km)	SURFACE TYPE-WISE BREAK-UP (Km)				STRUCTURE		EXISTING GAP	
				EARTHEN	FLEXIBLE PAVEMENT (BC)	BRICK PAVEMENT (WBM/HBB/BFS)	RIGID PAVEMENT (CC/RCC)	NUMBER	SPAN (m)	NUMBER	SPAN (m)
1	2	3	4	5	6	7	8	9	10	11	12
181314108	Paly bazar -Bhalugachi via Kasimpur Hat Rd.	4.00	5.00	3.95	1.05	0.00	0.00	6	30.00	5	10.50
181314110	Sukandighi - Belghoria Hat	4.90	5.00	5.00	0.00	0.00	0.00	13	20.00	2	2.00
181314111	Haripur Mosque - H/O Aziz mondal Rd.	4.00	2.50	2.50	0.00	0.00	0.00	3	6.00	2	2.00
181314112	Badoil UZR - Taherpur via Boroil Pry. School Road	3.50	4.00	3.17	0.83	0.00	0.00	5	8.00	2	3.00
181314113	Baserer more - Baridbashile Regd. Pry. School (meet at UZR-14) Road	3.50	5.00	2.50	2.50	0.00	0.00	2	2.00	3	2.60
181314114	Shampur hat - Narayanpur Bazar	4.00	3.80	3.45	0.35	0.00	0.00	3	7.80	2	4.00
181314115	Uzankholshi Bazar- Ratugram Pry. School.	3.00	2.00	2.00	0.00	0.00	0.00	2	3.00	2	3.00
181314116	Nandopara UZR - Kathalbaria Bazar	4.00	3.00	2.65	0.35	0.00	0.00	3	5.32	2	4.00
181314117	Goganbaria (Start UZR-11) - Joynagar School road via Chuniapara , Durgadangi Eid - Gha .	3.50	3.00	1.20	1.80	0.00	0.00	3	6.00	2	4.00
181314118	Joynagor hat - Bagolpara bazer.	3.50	3.00	3.00	0.00	0.00	0.00	1	0.60	1	2.00
181314119	Purbopara Nandopara UZR. - Kathalbaria road via H/O Antu & Shop of Boyes Road.	4.00	2.50	1.15	1.35	0.00	0.00	1	1.52	1	0.60
181314120	Baserer more - Domadi bazer via Joykrisnopur & Sander Nadi	3.50	3.50	2.50	1.00	0.00	0.00	1	0.60	1	12.00
181314121	Golabari Bazar- Dhokrakul College R&H via Mohipara Rd.	4.00	3.30	2.30	1.00	0.00	0.00	1	0.60	2	3.80
181314122	Kathalbaria Bazar- Chowpukuria Wajer more (meet at UZR-3) Road	3.50	2.50	2.50	0.00	0.00	0.00	2	1.20	1	0.60
181314123	Shibpur H/O Mohir Molla (st.UNR-62) - Gopalpur Mazar (end UZR- 04)	3.00	1.65	1.65	0.00	0.00	0.00	1	2.44	0	0.00
181314124	Aliabad H/O Abonmir (st. UZR -16) - Basuboalia H/O Afser (end at RHD)	3.00	0.70	0.70	0.00	0.00	0.00	0	0.00	0	0.00
181314125	Palsha H/O Kiam - Palsha- Eid- gah (RHD)	3.00	0.90	0.90	0.00	0.00	0.00	2	1.20	0	0.00
181314126	Sukandighi H/O Aziz mondal (St. UZR 01) - Dharampur hat(End. UZR 01) via H/O Tofazzel Chairman Rd.	3.00	3.00	2.65	0.00	0.35	0.00	0	0.00	0	0.00
181314127	Pananagar H/O Khayer Ahmed (st.3008) - Chowbaria H/O Rahman (End at 5222) Rd.	3.00	2.80	2.80	0.00	0.00	0.00	2	51.00	0	0.00
181314128	Anulia H/O Ishak (St. RHD) - H/O Montaj (End at UZR 2004) Rd.	3.00	1.20	1.20	0.00	0.00	0.00	0	0.00	0	0.00
181314129	Gopalpara community clinic (ST.RHD) - Krishi Club (Ends. 4112) RD.	3.00	0.65	0.65	0.00	0.00	0.00	0	0.00	0	0.00
181314130	Mohipara Bazar (St.3008) - Mohipara H/O Lutfor via Mohipara Girza Rd.	3.00	2.10	2.10	0.00	0.00	0.00	0	0.00	0	0.00
181314131	Mohipara H/O Gadu sarder (St.4121) - Taherpur RHD at Bashbari (Durgapur part) Rd.	3.00	1.00	1.00	0.00	0.00	0.00	0	0.00	0	0.00
181314132	Pananagar UP office (H/O Deraz mollah) - Bhalugachhi UP office Rd. (Durgapur part)	3.00	2.00	2.00	0.00	0.00	0.00	0	0.00	0	0.00
VILLAGE ROAD-A TOTAL: 68 Nos. Road			165.85	140.52	23.92	1.41	0.00	119	541.45	98	252.20

ROAD TYPE : VILLAGE ROAD-B

181315002	Panthapara - Nawda Sahebar Rd at end at Fatik Beel (Telonga Beel) Near the land of Jomiruddin Sarker .	2.40	1.00	1.00	0.00	0.00	0.00	1	3.00	2	12.60
181315003	Amgram - Bardhanpur Rd.	2.44	1.00	1.00	0.00	0.00	0.00	1	60.00	1	2.00
181315004	Kathalbaria Ayazuddin H/O - Abul's More.	2.25	2.00	2.00	0.00	0.00	0.00	0	0.00	2	1.60
181315005	Chalk Bhangirpara Shohid Zia Sreety Club More - DakhinparaH/O Sohorab Road.via Intaj Member.(St-UZR /10- End - UZR /-10)	2.25	1.00	0.00	0.00	1.00	0.00	1	2.00	1	0.60
181315015	Ujankhalshi U.P. Office -Laxmipur Road	3.00	1.50	1.50	0.00	0.00	0.00	1	6.00	1	51.00
181315016	Pananagar Village Road.	3.00	1.50	1.50	0.00	0.00	0.00	0	0.00	3	2.20
181315019	Horirampur H/O Wahab Kazir - Parila H/O Hobi master via Rasulpur Rd.	2.50	1.50	1.50	0.00	0.00	0.00	0	0.00	3	2.40
181315029	Palashbari - Chakpara Road.	2.40	2.00	2.00	0.00	0.00	0.00	1	3.00	1	0.60
181315031	Raipara H/O Aziz - maria Dakhinpara Batgach via H/O Wahed Mollah Road.	2.00	1.50	1.50	0.00	0.00	0.00	1	22.00	0	0.00
181315036	Perchowpukuria H/O Osman EX Chairman-Bhabanipur Village Rd.	2.50	0.40	0.40	0.00	0.00	0.00	0	0.00	1	51.00
181315037	Maria Dhahpara - Shabazpur H/O Zobbar Road.	3.50	1.50	0.50	1.00	0.00	0.00	1	0.60	2	2.10
181315038	Paranpur Surjobhag More - Regd.Non Govt. Pry. School H/O Yaqube.	3.50	1.50	0.50	1.00	0.00	0.00	0	0.00	2	1.50
181315039	Kayamazampur Bazar at H/O Muntaj - Deep Tube Well Road.	3.00	1.00	1.00	0.00	0.00	0.00	0	0.00	2	1.50

BASIC INFORMATION OF ROAD

DIVISION : RAJSHAHI

DISTRICT : RAJSHAHI

ROAD CODE	ROAD NAME	CREST WIDTH (m)	TOTAL LENGTH (Km)	SURFACE TYPE-WISE BREAK-UP (Km)				STRUCTURE		EXISTING GAP	
				EARTHEN	FLEXIBLE PAVEMENT (BC)	BRICK PAVEMENT (WBM/HBB/BFS)	RIGID PAVEMENT (CC/RCC)	NUMBER	SPAN (m)	NUMBER	SPAN (m)
1	2	3	4	5	6	7	8	9	10	11	12
181315040	Belghoria pucca road H/O Foyez - Purbopara H/O Kishore Pramanik rd.	2.80	1.00	1.00	0.00	0.00	0.00	0	0.00	2	1.20
181315041	Belghoria pucca road near Abuler More - H/O Golam Robbani rd.	2.80	1.50	1.50	0.00	0.00	0.00	1	0.60	1	0.60
181315042	Aroil Purbapara More - Aroil uttar para Rd.	3.50	0.70	0.70	0.00	0.00	0.00	0	0.00	1	0.60
181315043	Debipur Sluice gate pucca Rd. - Nomudarkhali near H/O Sattar Rd .	3.00	1.00	1.00	0.00	0.00	0.00	0	0.00	2	1.80
181315044	Debipur H/O Sree Ratan Kumer - Namupara via H/O Karmaker para Rd.	3.00	3.00	2.85	0.15	0.00	0.00	2	1.20	1	39.00
181315045	Dharampur pucca Rd. - Chalk para Shekmutullari H/O A. Samad Rd.	3.66	1.00	1.00	0.00	0.00	0.00	1	0.60	1	0.60
181315046	Shalghoria Rifuzipara Mosque - Hindupara Kali Mondin via H/O Rabi Rd.	2.80	1.50	0.50	1.00	0.00	0.00	1	0.60	1	0.60
181315047	Shalghoria Rifuzipara More - Lalto Professor house Rd.	2.50	0.80	0.00	0.00	0.80	0.00	0	0.00	1	0.90
181315048	Toripothpur Sarker para More - Dubilla Rd.	3.00	0.70	0.70	0.00	0.00	0.00	0	0.00	2	1.20
181315049	Boktiarpur H/O A. Rahman - H/O purbapara Siddique Rd.	2.90	1.50	1.50	0.00	0.00	0.00	1	0.60	2	1.20
181315050	Panchubari H/O Kofer - Mondle para RD.	3.00	2.50	2.50	0.00	0.00	0.00	1	1.20	3	1.80
181315051	Jugishow H/O Ramjan - H/O Gofur Rd.	2.90	0.70	0.70	0.00	0.00	0.00	1	1.00	1	0.60
181315052	Toripathpur H/O Aziz - H/O Gulzar Rd.	3.00	0.80	0.80	0.00	0.00	0.00	0	0.00	1	0.90
181315053	Toripathpur purbapara Club more - Dangapara H/O Motin Rd.	3.00	1.00	1.00	0.00	0.00	0.00	1	0.60	2	1.60
181315054	Narayanpur Pintur More - H/O Abul Kalam near Guchagram Rd.	3.00	3.00	2.00	1.00	0.00	0.00	1	0.60	3	2.10
181315055	Bera H/O Noabur - Kishorpur H/O Akter Rd.	2.90	1.00	1.00	0.00	0.00	0.00	0	0.00	1	0.60
181315056	Parchowpukuria H/O A. Rahman - Palashtala Rice mill of Ashimuddin Rd.	3.00	1.70	1.70	0.00	0.00	0.00	1	0.60	2	1.20
181315057	Kuhar to Dasarat Chandra Puza Mondob at Bhangirpara H/O Mosiruddin - Amgachi to Baneshar UZE at Bhangirpara Rd.	3.10	1.00	1.00	0.00	0.00	0.00	3	9.00	0	0.00
181315058	Kathalbaria Roghu Sarder More (Comuniti Clinic) - Borid Bsail Ead-Gha Road via H/O Anisur .	3.00	0.70	0.70	0.00	0.00	0.00	0	0.00	1	0.60
181315059	H/O Mohosin - Kathalbaria Hindupara Rd.	3.00	0.70	0.70	0.00	0.00	0.00	1	0.60	0	0.00
181315060	Kashimpur H/O Nur Mohammad - Hoza village Rd.	2.90	2.00	2.00	0.00	0.00	0.00	1	0.60	2	1.20
181315062	Shabazpur H/O Shamsul - H/O Afaz Rd.	2.80	1.00	1.00	0.00	0.00	0.00	0	0.00	1	0.60
181315064	Chuniapara H/O Mokbul master - Pholiar beel Rd.	3.00	0.50	0.50	0.00	0.00	0.00	0	0.00	1	0.60
181315065	Anulia pucca road near H/O Azizul - Sukandigi H/O Abu Taher Rd.	3.00	0.80	0.80	0.00	0.00	0.00	1	0.60	1	0.60
181315066	Khidrakhalsi H/O Sakims(St.at UZR-11) - Purbapara Mosque Rd.	2.90	0.60	0.60	0.00	0.00	0.00	0	0.00	1	0.60
181315067	Kolontia Nasir's house - Joynagor Kalam's House	4.80	1.50	0.00	1.50	0.00	0.00	1	0.60	0	0.00
181315069	Kanpara Bajukholshi Eid-gah H/O Kafil - Nesar Sarnoker Rd.	3.00	1.50	1.50	0.00	0.00	0.00	0	0.00	2	1.20
181315070	Horirampur H/O Ismail - Brahmapur H/O Yead Master via Mokbul Master Rd.	2.90	2.60	2.60	0.00	0.00	0.00	1	0.60	2	1.20
181315072	Kaligonghat - Sukandighi H/O Abu Taher	3.00	2.50	2.50	0.00	0.00	0.00	0	0.00	2	1.80
181315074	Palsha Pry. School - Basubualia Rd.	2.90	1.50	1.50	0.00	0.00	0.00	0	0.00	1	1.00
181315076	Shampur near the pond of Dr. Sakir - Shamour Regd. Pry. school via H/O Mozibar.	3.00	1.80	0.00	1.80	0.00	0.00	0	0.00	2	1.20
181315077	Shampur H/O Dr. Sakir - H/O Kader Member Rd.	2.90	1.00	1.00	0.00	0.00	0.00	0	0.00	1	1.20
181315078	Chowpukuria Nandipara (St. UZR-3) - H/O Binoy Kumar Rd.	2.80	1.00	1.00	0.00	0.00	0.00	0	0.00	1	51.00
181315079	Uzalkhalsi High School Field - Bhabanipur via Melar vita Road.	2.00	1.00	1.00	0.00	0.00	0.00	0	0.00	1	50.00
181315080	Kayamazumpur Eid-Gha - UZR /4 via Madrasha Road .	2.00	1.50	1.50	0.00	0.00	0.00	1	5.00	1	0.60
181315081	Pananagor Sabazer more - Hazatipara road.	2.00	0.50	0.50	0.00	0.00	0.00	0	0.00	1	0.60
181315082	Aroil Chalkpara Village Road	1.90	0.50	0.50	0.00	0.00	0.00	0	0.00	1	0.60
181315083	Kismoth Bogra - Madhapara Village Road	1.90	0.50	0.50	0.00	0.00	0.00	0	0.00	1	0.30
181315084	Kayamazumpur Chalkpara Village Road.	2.00	0.50	0.50	0.00	0.00	0.00	0	0.00	1	0.60
181315085	Gopalpara - Anulia TahirpurRoad.	2.00	1.00	1.00	0.00	0.00	0.00	0	0.00	1	0.60
181315086	Gopalpara Club- Gopalpara Village Road.	2.00	1.00	1.00	0.00	0.00	0.00	0	0.00	1	0.60
181315087	Jhinarmore - Borail Tahirpur Road.	2.00	1.00	1.00	0.00	0.00	0.00	0	0.00	1	0.60
181315088	Tahirpur RHD - Jhinapara Village Road .	2.00	0.50	0.50	0.00	0.00	0.00	0	0.00	1	0.30
181315089	Badoil School - Badoil Village road.	1.90	0.50	0.50	0.00	0.00	0.00	0	0.00	1	0.30

BASIC INFORMATION OF ROAD

DIVISION : RAJSHAHI

DISTRICT : RAJSHAHI

ROAD CODE	ROAD NAME	CREST WIDTH (m)	TOTAL LENGTH (Km)	SURFACE TYPE-WISE BREAK-UP (Km)				STRUCTURE		EXISTING GAP	
				EARTHEN	FLEXIBLE PAVEMENT (BC)	BRICK PAVEMENT (WBM/HBB/BFS)	RIGID PAVEMENT (CC/RCC)	NUMBER	SPAN (m)	NUMBER	SPAN (m)
1	2	3	4	5	6	7	8	9	10	11	12
181315090	Ratugram Village road.	2.00	0.70	0.70	0.00	0.00	0.00	0	0.00	1	0.60
181315091	Narayanpur Darirghat - H/O Korban Khandakar Chairman road.	2.00	0.70	0.70	0.00	0.00	0.00	0	0.00	1	0.60
181315092	Narayanpur Bhadur Bottola - Rogunathpur Bottola road.	2.50	1.50	1.50	0.00	0.00	0.00	0	0.00	2	1.20
181315093	Rogunathpur bridge - Purbopara Mosque Via H/O Babor Ali road.	2.10	0.80	0.80	0.00	0.00	0.00	0	0.00	1	0.60
181315094	Golabari Nur Mohammad's Ambagan - Rogunathpur H/O Toslim road.	2.50	1.00	1.00	0.00	0.00	0.00	0	0.00	1	0.60
181315095	Gunajeepara Mondir - Andua H/O Bhabesh Master road.	0.90	1.00	1.00	0.00	0.00	0.00	0	0.00	1	0.60
181315096	Golabari School - Teghor road.	2.00	1.00	1.00	0.00	0.00	0.00	0	0.00	2	0.90
181315097	Golabari H/O Shabir - H/O Mozibor (Habal) road.	0.90	0.50	0.50	0.00	0.00	0.00	0	0.00	1	0.60
181315098	Belghoria H/O Abdur Rahman - H/O Shiraj Jawardar road.	2.00	2.00	2.00	0.00	0.00	0.00	0	0.00	2	1.50
181315099	Kismot Tekatia Ahmmad Pond - H/O Emaz Molla road.	2.00	2.00	2.00	0.00	0.00	0.00	0	0.00	2	1.20
181315100	Gupinathpur Madrasha more - H/O Munsur Rahman road.	1.83	0.70	0.70	0.00	0.00	0.00	0	0.00	1	0.60
181315101	Mohipara H/O Romjan - H/O Yasin Chairman road.	0.60	2.00	2.00	0.00	0.00	0.00	0	0.00	2	1.20
181315102	Pananagar - Dangirpara road.	2.50	1.50	1.50	0.00	0.00	0.00	0	0.00	1	0.60
181315103	Kuhar Shajipara Naders house - Andua Road via Uttorpara	2.50	1.50	1.50	0.00	0.00	0.00	0	0.00	1	0.60
181315104	Hariapara Pry.School - Mosque Road via Moin's house .	2.90	1.00	1.00	0.00	0.00	0.00	0	0.00	1	0.60
181315105	Chowpukuria H/O Mozahar Chairman - H/o Karim via H/O Hatem Road .	2.80	0.50	0.50	0.00	0.00	0.00	0	0.00	1	0.60
181315106	Jhaluka Kharilpara H/O Taser - H/O Nasu.	2.90	1.30	1.30	0.00	0.00	0.00	0	0.00	2	1.20
181315107	Kuhar Uttarpara Jame Mosque - Purbapara H/O Shaju Via Chatrarpar Road.	2.90	1.00	1.00	0.00	0.00	0.00	0	0.00	1	0.60
181315108	Hariapara Pry. School - H/O Asgar via Dangirpara Road.	2.90	1.50	1.50	0.00	0.00	0.00	1	3.00	1	0.60
181315109	Amgachi Pachimpara Asmat H/O - H/O Belal Road.	2.90	0.50	0.50	0.00	0.00	0.00	0	0.00	1	0.60
181315110	Gourihar H/O Hazrat - H/O Atahar Road .	2.60	0.50	0.50	0.00	0.00	0.00	0	0.00	1	0.60
181315111	Kalupara H/O Shiru - Andua Madrasha Parila Road.	2.80	0.50	0.50	0.00	0.00	0.00	0	0.00	1	0.60
181315112	Gogonbaria Dakhinpara Jame Mosque - H/O Din Md. at Chuniapara	2.60	1.00	1.00	0.00	0.00	0.00	0	0.00	1	0.60
181315113	Chuniapara pri. School - Durgadangi Eidgah Rd.	2.50	1.00	1.00	0.00	0.00	0.00	0	0.00	1	0.60
181315114	Chuniapara H/O Abul - H/O Sattar master at Gogonbaria via H/O Halim.	2.40	0.50	0.50	0.00	0.00	0.00	0	0.00	1	0.60
181315115	Kanpara H/O Hakim - Pucca road via Al-Haz-Janikullah.	2.60	1.00	1.00	0.00	0.00	0.00	0	0.00	1	0.60
181315116	Saiber School Road.	2.90	1.00	1.00	0.00	0.00	0.00	0	0.00	2	1.20
181315117	Kathalbaria Chalkpara Akul's H/O - Belal's House Road.	2.90	1.00	1.00	0.00	0.00	0.00	0	0.00	1	0.60
181315118	Nonamatial H/O Ismail - H/O Jalem via H/O Nurmhammed Rd.	2.90	1.00	1.00	0.00	0.00	0.00	0	0.00	1	0.60
181315119	Bazukholshi H/O Salam - Grave of Hossain via H/O Sadek Khalifa and H/O Fazlue Master Rd.	2.80	1.00	1.00	0.00	0.00	0.00	0	0.00	1	0.60
181315120	Joy nagor Bazukholshi - H/O Forid via Fojlu master,H/O Gaffar, H/O Azahar Rd.	2.90	0.50	0.50	0.00	0.00	0.00	0	0.00	1	0.60
181315121	Naricalbaria Deep Tubewel - Pachim Birgoal Rd.	2.90	1.00	1.00	0.00	0.00	0.00	0	0.00	2	1.20
181315122	Andua uttarpara H/O Abul Bapari - Jhaluka Rd.	2.00	1.00	1.00	0.00	0.00	0.00	0	0.00	1	24.00
181315123	Bagolpara H/O Anser - Bagmara beel via H/O Saidur Rd.	2.80	1.00	1.00	0.00	0.00	0.00	0	0.00	2	1.20
181315124	Bagolpara H/O Abdul Mazid - Bagalpara H/O Rezaul via Dohilla Pukur Rd.	2.90	1.00	1.00	0.00	0.00	0.00	0	0.00	2	1.20
181315125	Bagolpara H/O Insan - H/O Ibrahim via H/O Habil Rd.	2.60	0.50	0.50	0.00	0.00	0.00	0	0.00	1	0.60
181315126	Gogonbaria H/O Mostafa (st. RHD) - H/O Mohammad Ali Rd.	2.90	0.50	0.50	0.00	0.00	0.00	0	0.00	1	0.60
181315127	Chuniapara H/O Naresh - Natun pukur Rd.	2.90	0.50	0.50	0.00	0.00	0.00	0	0.00	1	0.60
181315128	Chuniapara H/O Esharat - Dadar Pukur via H/O Abdul Aziz Rd.	2.90	1.00	1.00	0.00	0.00	0.00	0	0.00	2	1.20
181315129	Daukandi H/O Iddrish - Barnai River Rd.	2.60	0.50	0.50	0.00	0.00	0.00	0	0.00	1	0.60
181315131	Anulia Pachimpara Jam - E- Mosque - H/O Afjal Rd .	2.90	0.50	0.50	0.00	0.00	0.00	0	0.00	1	0.60
181315132	Anulia Madyapara H/O Hossain - H/O Malabox Rd.	2.90	0.70	0.70	0.00	0.00	0.00	0	0.00	2	3.10
181315133	Anulia Madrasa - Anulia Beel via H/O Afaz Rd.	2.90	1.00	1.00	0.00	0.00	0.00	0	0.00	1	0.60

BASIC INFORMATION OF ROAD

DIVISION : RAJSHAHI

DISTRICT : RAJSHAHI

ROAD CODE	ROAD NAME	CREST WIDTH (m)	TOTAL LENGTH (Km)	SURFACE TYPE-WISE BREAK-UP (Km)				STRUCTURE		EXISTING GAP	
				EARTHEN	FLEXIBLE PAVEMENT (BC)	BRICK PAVEMENT (WBM/HBB/ BFS)	RIGID PAVEMENT (CC/RCC)	NUMBER	SPAN (m)	NUMBER	SPAN (m)
1	2	3	4	5	6	7	8	9	10	11	12
181315134	Anulia Pry. School - Sukan Dighi Purbopara H/O Mazibar Rd.	2.90	0.80	0.80	0.00	0.00	0.00	1	1.30	3	1.80
181315135	Anulia Brammapur H/O Enamul - Machine Ghar Of Abdur Rahman Rd .	2.60	1.00	1.00	0.00	0.00	0.00	0	0.00	0	0.00
181315136	Kismothmaria H/O Akbor - H/O Eser Master Rd.	2.90	0.50	0.50	0.00	0.00	0.00	0	0.00	1	0.60
181315137	Pali Hechari of Kader - Pali R&H Rd via Pali Dakhinpara Rd.	3.00	1.00	1.00	0.00	0.00	0.00	0	0.00	2	1.20
181315138	Shabajpur Begumer More - Nandanpur Rd.	2.90	1.50	1.50	0.00	0.00	0.00	0	0.00	1	0.60
181315139	Kismat Hoza Kalitala - Jugipara Rd.	2.90	1.00	1.00	0.00	0.00	0.00	0	0.00	1	0.60
181315140	Maria High School - Maria Dakhinpara H/O Maraj via Jam - E Mosque &H/O Moyez Member Rd.	2.80	1.00	1.00	0.00	0.00	0.00	1	0.60	1	0.60
181315141	Kismoth Hoza Kalitola - Kismoth Hoza Purbopara H/O Saidul Rd.	2.90	1.00	1.00	0.00	0.00	0.00	0	0.00	1	0.60
181315142	Kismoth Hoza Kalitala - Hoza Ananta Kandi Hozarpara Rd.	2.60	2.00	2.00	0.00	0.00	0.00	1	0.60	1	0.60
181315143	Kismoth Hoza H/O Ayub - Jam-E Mosque via pachimpara H/O Muksed Rd	2.60	1.50	1.50	0.00	0.00	0.00	0	0.00	1	0.60
181315144	Kismoth Hoza - H/O Jumrul Rd.	2.60	1.00	1.00	0.00	0.00	0.00	0	0.00	1	0.60
181315145	Pali Pananagor Road - Hoza Mondolpara H/O DuleRd.	2.60	1.00	1.00	0.00	0.00	0.00	1	0.45	1	0.60
181315146	Hoza Mat - Hoza Besaripara Bridge via H/O Siddique Shaheb Rd.	2.90	1.50	1.50	0.00	0.00	0.00	1	0.60	1	0.60
181315147	Shabazpur H/O Alam Chowkider - H/O Shabazpur Samad Master Rd.	2.60	0.80	0.80	0.00	0.00	0.00	0	0.00	1	0.60
181315148	Maria Dakhinpara Jam-E Mosque - Maria H/O Berazuddin Rd.	2.60	0.80	0.80	0.00	0.00	0.00	1	0.60	1	0.60
181315149	Kasimpur School - H/O Nazrul Rd.	2.90	0.50	0.50	0.00	0.00	0.00	0	0.00	1	0.60
181315150	Kasimpur H/O Malek - Nandanpur Rd.	2.90	0.80	0.80	0.00	0.00	0.00	0	0.00	0	0.00
181315151	H/O Kasimpur Muzhar - H/O Mozibur Rd.	2.60	1.00	1.00	0.00	0.00	0.00	0	0.00	1	0.60
181315154	Joykrishnapur Choien Mosque - Joykrishnapur Beel Rd.	2.60	2.00	2.00	0.00	0.00	0.00	1	0.60	1	0.60
181315155	Jugisho Morabeel - Anulia beel via H/O Boyen Rd.	2.60	2.00	2.00	0.00	0.00	0.00	0	0.00	1	0.60
181315156	Jugiso H/O Azimuddin - Angrer Beel Rd.	2.80	1.00	1.00	0.00	0.00	0.00	0	0.00	1	0.60
181315157	Jugiso korbanipara H/O Bojor - Anulia Beel Rd .	2.90	1.50	1.50	0.00	0.00	0.00	0	0.00	1	0.60
181315158	Jugiso H/O Omar - Khamed Pond Rd via H/O Abdul Latif.	2.60	2.50	2.50	0.00	0.00	0.00	0	0.00	1	0.60
181315159	Teghoria H/O Kazi Sazzad - Mohanganj Pacca Rd Via Jam-E Mosque ,H/O Mokbul.	2.60	1.00	1.00	0.00	0.00	0.00	0	0.00	2	1.20
181315160	Teghoria Pacca Rd - Angrer Beel.	2.60	0.50	0.50	0.00	0.00	0.00	0	0.00	1	0.60
181315161	Boktiarpur Pachimpara H/O Nazimuddin - Tegoria Deep Tube well.	2.60	1.00	1.00	0.00	0.00	0.00	0	0.00	1	0.60
181315162	Boktiarpur Hazipara Jam-E Mosque Pacca Rd.	2.90	0.50	0.50	0.00	0.00	0.00	0	0.00	1	0.60
181315163	Boktiarpur School -Gulalpara Pacca Rd.	2.80	1.50	1.50	0.00	0.00	0.00	0	0.00	2	1.20
181315164	Boktiarpur H/O Siddique - Angrer Beel H/o Kader's vita .	2.60	1.00	1.00	0.00	0.00	0.00	0	0.00	1	0.60
181315165	Boktiarpur Purbo deep Tube well - H/O Younus Rd.	2.60	0.50	0.50	0.00	0.00	0.00	0	0.00	1	0.60
181315166	Boktiarpur Purbopara H/O Goribulla - H/O Asatun bibi (Bhabanipur) Rd.	2.90	0.50	0.50	0.00	0.00	0.00	1	12.00	0	0.00
181315167	Bhabanipur H/O Abul Kasem - Dhew Pokur Beel.	2.90	1.00	1.00	0.00	0.00	0.00	0	0.00	2	1.20
181315168	Sreedharpur H/O Abdul Kayuam - Angrer Beel Rd.	2.60	1.00	1.00	0.00	0.00	0.00	0	0.00	1	0.60
181315169	Sreedharpur Dhakhil Madrasa Pacca - Sreedharpu H/O Saber Rd	2.60	1.00	1.00	0.00	0.00	0.00	0	0.00	1	0.60
181315170	Pachubari H/O Salemar- Pacca Rd.	2.60	0.50	0.50	0.00	0.00	0.00	0	0.00	1	0.60
181315171	Pachubari H/O Hozrat - H/O Kalam via H/O Charu Pacca Rd.	2.80	1.50	1.50	0.00	0.00	0.00	0	0.00	2	1.20
181315172	Pachubari Community Clinic - H/O Taslima Rd.	2.60	0.50	0.50	0.00	0.00	0.00	0	0.00	1	0.60
181315173	Pachubari High School - H/O Taher Namudar Khali Ghuscha Grame Rd.	2.80	1.00	1.00	0.00	0.00	0.00	0	0.00	2	1.20
181315174	Namudar Khali H/O Akkel - Angrer Beel via Karitas School & H/O Waz Rd.	2.60	1.50	1.50	0.00	0.00	0.00	0	0.00	1	0.60
181315175	Namudar Khali H/O Shiraz - Jhini pokur via H/O Abdul	2.60	1.00	1.00	0.00	0.00	0.00	0	0.00	1	0.60
181315176	Laxmipur H/O Fazal - H/O Laxmipur Jalal Rd.	2.90	1.00	1.00	0.00	0.00	0.00	0	0.00	1	0.60
181315177	Tiorkuri More - Dakatia Beel via Tiorkuri Pacca Rd.	2.60	1.50	1.50	0.00	0.00	0.00	0	0.00	3	1.80
181315178	Deluabari H/O Mansur - H/O Sadil Rd	2.60	0.50	0.50	0.00	0.00	0.00	0	0.00	1	0.60
181315179	Deluabari H/O Anser - Dakhin Toripatpur Rd.	2.80	2.00	2.00	0.00	0.00	0.00	0	0.00	2	1.20
181315181	Toripatpur H/O Kasem - H/O Rahim Rd .	3.50	0.50	0.38	0.00	0.12	0.00	0	0.00	1	0.60

BASIC INFORMATION OF ROAD

DIVISION : RAJSHAHI

DISTRICT : RAJSHAHI

ROAD CODE	ROAD NAME	CREST WIDTH (m)	TOTAL LENGTH (Km)	SURFACE TYPE-WISE BREAK-UP (Km)				STRUCTURE		EXISTING GAP	
				EARTHEN	FLEXIBLE PAVEMENT (BC)	BRICK PAVEMENT (WBM/HBB/ BFS)	RIGID PAVEMENT (CC/RCC)	NUMBER	SPAN (m)	NUMBER	SPAN (m)
1	2	3	4	5	6	7	8	9	10	11	12
181315182	Toripatpur H/O Abdus Soban Pacc Rd - Dubillai Beel.	3.50	2.00	2.00	0.00	0.00	0.00	0	0.00	3	1.80
181315183	Amgram Sardarpara - Amgram Khapara Jam-E Mosque.	2.60	1.00	1.00	0.00	0.00	0.00	0	0.00	1	0.60
181315184	Amgram H/O Abdus Samad Purbapara - Dhakinpara H/O Khalil (H/O Samsul master) Rd.	2.60	0.50	0.50	0.00	0.00	0.00	0	0.00	1	0.60
181315185	Amgram H/O Sayed Chowdhary - Bera Beel Rd	2.60	0.50	0.50	0.00	0.00	0.00	0	0.00	1	0.60
181315186	Sakoa H/O Mozer - Kuthipara Rd.	2.80	0.50	0.50	0.00	0.00	0.00	0	0.00	1	0.60
181315187	Kushadanga H/O Anisur - Bera Community Clinic Rd.	2.60	0.50	0.50	0.00	0.00	0.00	0	0.00	1	0.60
181315188	Bera H/O Emran - H/O Gafur End of Beel Rd.	2.60	1.00	1.00	0.00	0.00	0.00	0	0.00	2	1.20
181315189	Bera H/O Mokarim - Thakur Pokur Rd.	2.60	1.00	1.00	0.00	0.00	0.00	0	0.00	2	1.20
181315191	Kishorpur Baitulmamur Jam-E Mosque - Pacca Rd via H/O Mozahar Member Rd.	2.90	2.00	2.00	0.00	0.00	0.00	0	0.00	2	1.20
181315192	Kishorpur Dakhil Madrasa - Pacca Rd.	2.60	1.00	1.00	0.00	0.00	0.00	0	0.00	2	1.20
181315193	H/O Dr. Kabetulla - Namupara H/O Sadhu Rd Nowapara UP .	2.60	1.00	1.00	0.00	0.00	0.00	0	0.00	1	0.60
181315194	Gopalpur Madrasa - Boro Mosque via Kajipur ,Hobir House Rd.	2.80	1.00	1.00	0.00	0.00	0.00	0	0.00	1	0.90
181315195	Gopalpur H/O Afser paiker - H/O Akkel Mridha Rd.	2.60	0.50	0.50	0.00	0.00	0.00	0	0.00	1	0.60
181315196	Gopalpur Joarderpara H/O Kader(st.VRA-24) - Sutarpra H/O Sahab (end at UNR-61) Rd.	2.80	1.00	1.00	0.00	0.00	0.00	0	0.00	2	1.20
181315197	Alipur Dakhinpara Mosque (st.R&H) - Alipur uttarpara via H/O Mukbul Master (end at VRR-205).	2.60	1.00	1.00	0.00	0.00	0.00	0	0.00	2	1.20
181315198	Nandigram H/O Moharam - Purbapara Mosque	2.60	0.50	0.50	0.00	0.00	0.00	0	0.00	1	0.60
181315199	Nandigram Madrasa More - Purbapara H/O Kasem Rd.	2.80	0.50	0.50	0.00	0.00	0.00	0	0.00	1	0.60
181315200	Puran Tahirpur H/O Dabir - Dakhin Beel via Sheik Para Rd.	2.60	1.00	1.00	0.00	0.00	0.00	0	0.00	2	1.20
181315201	Puran Tahirpur Rifuzipara bundh - Chuaripara H/O Answer via H/O Jonab Kazi Rd.	2.70	1.00	1.00	0.00	0.00	0.00	0	0.00	2	1.20
181315202	Tahirpur - Mohanganj Rd H/O Rezul - Angrer Khal via H/O Chuaripara Nazim Master Rd	2.60	1.00	1.00	0.00	0.00	0.00	0	0.00	2	1.20
181315203	Nandigram Sheikpara H/O Rahmat Member - Dhaniapara H/O Awal Shaheb Rd.	2.60	1.00	1.00	0.00	0.00	0.00	0	0.00	2	1.20
181315204	Kasipur Pry School - H/O Siddique Rd.	2.80	1.00	1.00	0.00	0.00	0.00	0	0.00	1	0.60
181315207	Alipur Model College - H/O Samad Kazi Rd	2.60	0.50	0.50	0.00	0.00	0.00	0	0.00	1	0.60
181315208	Kekarutala - Mendipara via Sardarpara Rd.	2.60	1.00	1.00	0.00	0.00	0.00	0	0.00	2	1.20
181315209	Palsha Bhupen Mill - h/o Shabdul via h/o Atiquel (start & end VRA-056)I Rd.	2.60	1.00	1.00	0.00	0.00	0.00	0	0.00	2	1.20
181315210	Dangapara H/O Ohir - Angrer Beel via H/O Mahammad Rd .	2.60	1.00	1.00	0.00	0.00	0.00	0	0.00	2	1.20
181315211	Jhaluka Pachim Chowpukuria H/O Atab - H/O Ketab Rd.	2.60	0.30	0.30	0.00	0.00	0.00	0	0.00	1	20.00
181315212	Andua Madrasa - Jabber"s Land Meet with the (UNR-4015) Rd.	2.80	1.50	1.50	0.00	0.00	0.00	1	0.60	1	0.60
181315213	Jhaluka Hariapara H/O Atahar - Dangirpara H/O Bharuddin (Baru) Meet at (UNR-3044) Rd.	2.60	0.40	0.40	0.00	0.00	0.00	0	0.00	1	12.00
181315214	H/O Tasur - Changra Beel.(St. Village Road Type - A-4090)	2.60	1.00	1.00	0.00	0.00	0.00	0	0.00	1	0.60
181315215	Kuhar Iddris Sarnaker More - Changra Beel via durgapukur & H/O Yaqub.Rd.	2.60	2.00	2.00	0.00	0.00	0.00	0	0.00	1	15.00
181315216	Bhabanipur H/O Siratun Bibi More - Boktiarpur Purbopara Mosque (Somser Hazi) Rd.	2.60	0.80	0.80	0.00	0.00	0.00	1	12.00	0	0.00
181315217	Salghoria Kasipur Namodar Khali H/O Abdul Alim - H/O Siddique via Satter House Rd.	2.60	1.00	1.00	0.00	0.00	0.00	0	0.00	1	30.00
181315218	Debipur Namupara - Dahar Beel	2.60	1.25	1.25	0.00	0.00	0.00	1	0.60	1	39.00
181315219	Boroil Sahapara(start at ch. 850m of VRA-4082) - H/O of Siddique	3.50	0.40	0.40	0.00	0.00	0.00	1	24.00	0	0.00
181315220	Bagolpara H/O Titu - H/O Joynal Via H/O Sukur-Borgachi (Durgapur Part)	1.50	1.00	0.00	1.00	0.00	0.00	0	0.00	2	5.60
181315221	Joynagor Mosque (st. 2015) - H/O Halim (End 2015) via Foliar beell road	2.00	0.30	0.30	0.00	0.00	0.00	0	0.00	1	20.00
181315222	Chowbaria H/O Jalil - Khapara road	4.00	1.50	1.50	0.00	0.00	0.00	1	50.00	0	0.00
181315224	Raipara Bat tala - Maria Club road.	3.00	2.00	2.00	0.00	0.00	0.00	1	24.00	1	2.00
181315225	Raipara Jam-E- Mosque H/O Dalil Master - Sarker para khal Rd.	4.88	0.80	0.80	0.00	0.00	0.00	0	0.00	1	0.60
181315226	Chowbaria H/O Abubakar Siddique - Chowbaria Sajepara (Saderer More) Rd.	3.00	0.50	0.50	0.00	0.00	0.00	0	0.00	1	0.60

BASIC INFORMATION OF ROAD

DIVISION : RAJSHAHI

DISTRICT : RAJSHAHI

ROAD CODE	ROAD NAME	CREST WIDTH (m)	TOTAL LENGTH (Km)	SURFACE TYPE-WISE BREAK-UP (Km)				STRUCTURE		EXISTING GAP	
				EARTHEN	FLEXIBLE PAVEMENT (BC)	BRICK PAVEMENT (WBM/HBB/ BFS)	RIGID PAVEMENT (CC/RCC)	NUMBER	SPAN (m)	NUMBER	SPAN (m)
1	2	3	4	5	6	7	8	9	10	11	12
181315227	Chalk Joynagar Mosque - Chuniapara Durgadanga Eid-gah .	3.00	1.00	1.00	0.00	0.00	0.00	1	12.00	1	1.00
181315228	Raghunathpur - Ganokoir	2.50	1.80	1.80	0.00	0.00	0.00	2	2.00	1	2.00
181315229	Dhopapara, Kashipur more - Namodarkhali Edgah Road	3.50	1.50	1.50	0.00	0.00	0.00	0	0.00	2	3.00
181315230	Nandigram H/O Rambandhu (st.VRA -048) - Gpalpur H/O Miraj Mondal (end at VRB- 093)	2.40	1.40	1.40	0.00	0.00	0.00	1	6.70	0	0.00
181315231	Nandigram Jalil's Rice mill - H/O Shahid Kazi	2.00	0.30	0.30	0.00	0.00	0.00	1	0.60	0	0.00
181315232	Nandigram H/O Nesar (St.VRA-048) - Mondalpara Mosque.	2.00	0.70	0.70	0.00	0.00	0.00	0	0.00	0	0.00
181315233	Gopalchakpara Mazar(st.VRA-123) - H/O Nurul Huda.	2.00	0.40	0.40	0.00	0.00	0.00	0	0.00	0	0.00
181315234	Aliabad shop of Antaz (st.UZR-16) - H/O Nabir Master.	2.00	0.30	0.30	0.00	0.00	0.00	0	0.00	0	0.00
181315235	Purantaherpur high school (st.UZR-04) - Mindipara Bagmara Bandh.	3.00	0.90	0.90	0.00	0.00	0.00	1	0.60	0	0.00
181315236	Alipur H/O Alan (st.R&H) - Chakporanpur Mosque.	2.00	0.75	0.75	0.00	0.00	0.00	0	0.00	1	100.00
181315237	Khidra Kashipur H/O Monir (st.R&H) - H/O Ayen Sarker.	1.00	0.60	0.60	0.00	0.00	0.00	0	0.00	0	0.00
181315238	Kachupara H/O Dr. Rayhan (St.UZR 01) - H/O Rafique profeser via Kachupara Pri. School Rd.	3.00	0.70	0.70	0.00	0.00	0.00	0	0.00	0	0.00
181315239	Horipur Eid gah (St.UZR 01) - Horipur H/O Yousuf Ali master	2.80	0.50	0.50	0.00	0.00	0.00	0	0.00	0	0.00
181315240	Dharampur Kader's Rice meal (St.UZR 01) - End at 4126	2.55	0.50	0.50	0.00	0.00	0.00	0	0.00	0	0.00
181315241	Dharampur H/O Blue (St.UZR 01) - H/O Azmat of Dharampur mondalpara Rd.	3.00	0.50	0.40	0.10	0.00	0.00	0	0.00	0	0.00
181315242	Sanpukuria H/O Ayub Ali - H/O Nur Islam (St. &End.4110) Rd.	3.00	0.50	0.50	0.00	0.00	0.00	0	0.00	0	0.00
181315243	Belghoria High School (UZR 2001) - Belghoria H/O Anser Rd.	3.00	1.00	1.00	0.00	0.00	0.00	0	0.00	0	0.00
181315244	Debipur H/O Shri Ratan kumar(St. 5044) - Namupara H/O Mofiz via Karmokerpara (End.VRB 044) Rd.	3.00	0.95	0.95	0.00	0.00	0.00	0	0.00	0	0.00
181315245	Pananagar Bazar (St. 3008) - H/O Shahid Ali via Clinic Rd.	3.00	0.50	0.50	0.00	0.00	0.00	0	0.00	0	0.00
181315246	Debipur Khulupara H/O Kolimuddin (St.VRB 044) - Khulupara L/O Siddique Rd.	3.00	0.85	0.85	0.00	0.00	0.00	0	0.00	0	0.00
181315247	Debipur H/O Ketab Ali (St.RHD) - Debipur H/O Mozibar Rd.	2.50	0.40	0.40	0.00	0.00	0.00	0	0.00	0	0.00
181315248	Debipur (St. RHD) H/O younus - End at Shampur hat (4114) Rd.	2.00	0.60	0.60	0.00	0.00	0.00	0	0.00	0	0.00
181315249	Surzobhag more (St.VRA 110) L/O Idris - Paranpur H/O Arzulla Rd.	3.00	0.60	0.60	0.00	0.00	0.00	0	0.00	0	0.00
181315250	Uzankholshi Notunpukur (St.UNR 15) - Dakhinpara H/O Sukchand Rd.	3.00	0.50	0.50	0.00	0.00	0.00	0	0.00	0	0.00
181315251	Aroil Bazar (St.UZR2012) - End at VRA 4082 Rd.	3.00	1.50	1.50	0.00	0.00	0.00	0	0.00	0	0.00
181315252	Luxmipur H/O Khiton (St. UZR 2012) - Panboraz of Ismail	3.00	0.50	0.50	0.00	0.00	0.00	0	0.00	0	0.00
181315253	Uzankholsh Purbopara H/O Sobhan (St.&End UNR 15) - H/O Ayej uddin Rd.	3.00	0.65	0.65	0.00	0.00	0.00	0	0.00	0	0.00
181315254	Boroil H/O Nur thander (St. & end 4112) - H/O Giash mollah	3.00	0.70	0.70	0.00	0.00	0.00	0	0.00	0	0.00
181315255	Koyamozompur H/O A. Razzak (St.VRA 75) - H/O AlaUddin Rd.	2.80	0.50	0.50	0.00	0.00	0.00	0	0.00	0	0.00
181315256	Koyamozompur Bazar at H/O Montaz (St. 2004) - Deep tube well Rd.	2.00	1.00	1.00	0.00	0.00	0.00	0	0.00	0	0.00
181315257	Koyamozompur Eid gah (St. UZR 040) - H/O Somir Rd.	2.00	0.50	0.50	0.00	0.00	0.00	0	0.00	0	0.00
181315258	Koyamozompur H/O Mozammel (St.UZR 04) - H/O Aziz Rd.	3.00	0.60	0.60	0.00	0.00	0.00	0	0.00	0	0.00
181315259	Ratugram H/O Moyez uddin (St.4115) - Deep tube well Rd.	2.80	0.50	0.50	0.00	0.00	0.00	0	0.00	0	0.00
181315260	Koyamozompur H/O Aynal (St.4075) - H/O Akkas Rd.	3.00	0.80	0.80	0.00	0.00	0.00	0	0.00	0	0.00
181315261	Gopalpara H/O Zamrul (St. 4112) - H/O Hazi Abul Kashem Rd.	3.00	1.60	1.60	0.00	0.00	0.00	0	0.00	0	0.00
181315262	Uzankholsh H/O Anser (St. RHD.) - H/O Lutfor Rd.	2.50	0.50	0.50	0.00	0.00	0.00	0	0.00	0	0.00
181315263	Uzankholsh Fokirpara more (St.3015) - H/O Ataur Rahman Rd.	2.00	0.40	0.40	0.00	0.00	0.00	0	0.00	0	0.00
181315264	Surzobhag H/O Nur Mohammad Kazi - H/O Amjat Rd.	2.00	0.50	0.50	0.00	0.00	0.00	0	0.00	0	0.00
181315265	Surzobhag Mosque - Surzobhag beel Rd.	2.50	0.40	0.40	0.00	0.00	0.00	0	0.00	0	0.00

BASIC INFORMATION OF ROAD

DIVISION : RAJSHAHI

DISTRICT : RAJSHAHI

ROAD CODE	ROAD NAME	CREST WIDTH (m)	TOTAL LENGTH (Km)	SURFACE TYPE-WISE BREAKE-UP (Km)				STRUCTURE		EXISTING GAP		
				EARTHEN	FLEXIBLE PAVEMENT (BC)	BRICK PAVEMENT (WBM/HBB/BFS)	RIGID PAVEMENT (CC/RCC)	NUMBER	SPAN (m)	NUMBER	SPAN (m)	
1	2	3	4	5	6	7	8	9	10	11	12	
181315266	H/O Samsul master (St.5101) - Mohipara Abation prokolpo Rd.	2.80	0.60	0.60	0.00	0.00	0.00	0	0.00	0	0.00	
181315267	Mohipara H/O Ashek (St.5101) - H/O Akbor Ali Mohipara Pri. School (End 4121) Rd.	3.00	1.00	1.00	0.00	0.00	0.00	0	0.00	0	0.00	
181315268	Mohipara H/O Monsur master (St. & End 4130) - H/O Koli more Rd.	3.00	2.10	2.10	0.00	0.00	0.00	0	0.00	0	0.00	
181315269	Mohipara L/O Zomir uddin (St.5268) - Durbeel pukur Rd.	2.50	0.50	0.50	0.00	0.00	0.00	0	0.00	0	0.00	
181315270	Golabari Bazar (St.3008) - Meet at 4068 Rd.	2.50	0.50	0.50	0.00	0.00	0.00	0	0.00	0	0.00	
181315271	Brammopur H/O younus master - Barnai River ghat Rd.	2.50	0.50	0.50	0.00	0.00	0.00	0	0.00	0	0.00	
181315272	Kolontia (St.4118) - H/O mozar Ali Rd.	3.00	0.70	0.70	0.00	0.00	0.00	0	0.00	0	0.00	
181315273	Joynagar (St.2015) - Joynagar H/O Abbas Rd.	2.50	0.70	0.70	0.00	0.00	0.00	0	0.00	0	0.00	
181315275	Bajukholshi Photinga pond - H/O Rabbani Rd.	2.50	1.00	1.00	0.00	0.00	0.00	0	0.00	0	0.00	
181315276	Kanpara hat S/O Dr. Akobbar - H/O labu	2.50	0.50	0.50	0.00	0.00	0.00	0	0.00	0	0.00	
181315277	Khidrakholshi H/O Rostam - Mora beel Rd.	3.00	1.00	1.00	0.00	0.00	0.00	0	0.00	0	0.00	
VILLAGE ROAD-B TOTAL: 236 Nos. Road				235.85	225.38	8.55	1.92	0.00	48	274.05	244	670.50
DURGAPUR UPAZILA TOTAL: 332 Nos. Road				548.25	430.88	113.05	4.33	0.00	337	1252.02	375	1040.60

ROAD MAP GODAGARI UPAZILA RAJSHAHI DISTRICT

DISTRICT NAWABGANJ
UPAZILA NAWABGANJ SADAR

UPAZILA TANORE

UPAZILA PABA

INDIA

LEGEND

Administrative Boundary

- International Boundary
- District Boundary
- - - Upazila Boundary
- Union Boundary
- Mouza Boundary
- Municipal Boundary

Administrative HQs

- District HQ
- Upazila HQ
- ▲ Union HQ

Physical Infrastructures

- National Highways
- Regional Highways
- Feeder Road Type A
- Municipal Road
- Feeder Road Type B (Pucca)
- Feeder Road Type B (Katcha)
- Rural Road (Pucca)
- Rural Road (Katcha)
- Railway (Broad Gauge)
- Railway (Meter Gauge)
- Telecommunication line
- Power Transmission Line

Agricultural Infrastructures

- Road Cum Embankment
- Embankment

Natural Features

- Wide River with Sandy Area
- Water Bodies
- Sandy Area
- Forest Area
- Khal

Socio-Economic Infrastructures


- Growth Centre
- ▲ Small Bazar
- Police Station
- Upazila Health Complex
- Family welfare Centre
- Post Office
- College
- High School
- Primary School
- Madrasa
- ▲ Mosque
- Historical Place
- ▲ Ashrayan/Abasan
- Community Clinic
- Church
- Temple
- Settlement

Compiled from : LGED Upazila Base Maps 1994-95, Landsat TM 1998,
GPS Survey 1999 and Field Checking in May 2001
Projection : Lambert's Conformal Conic

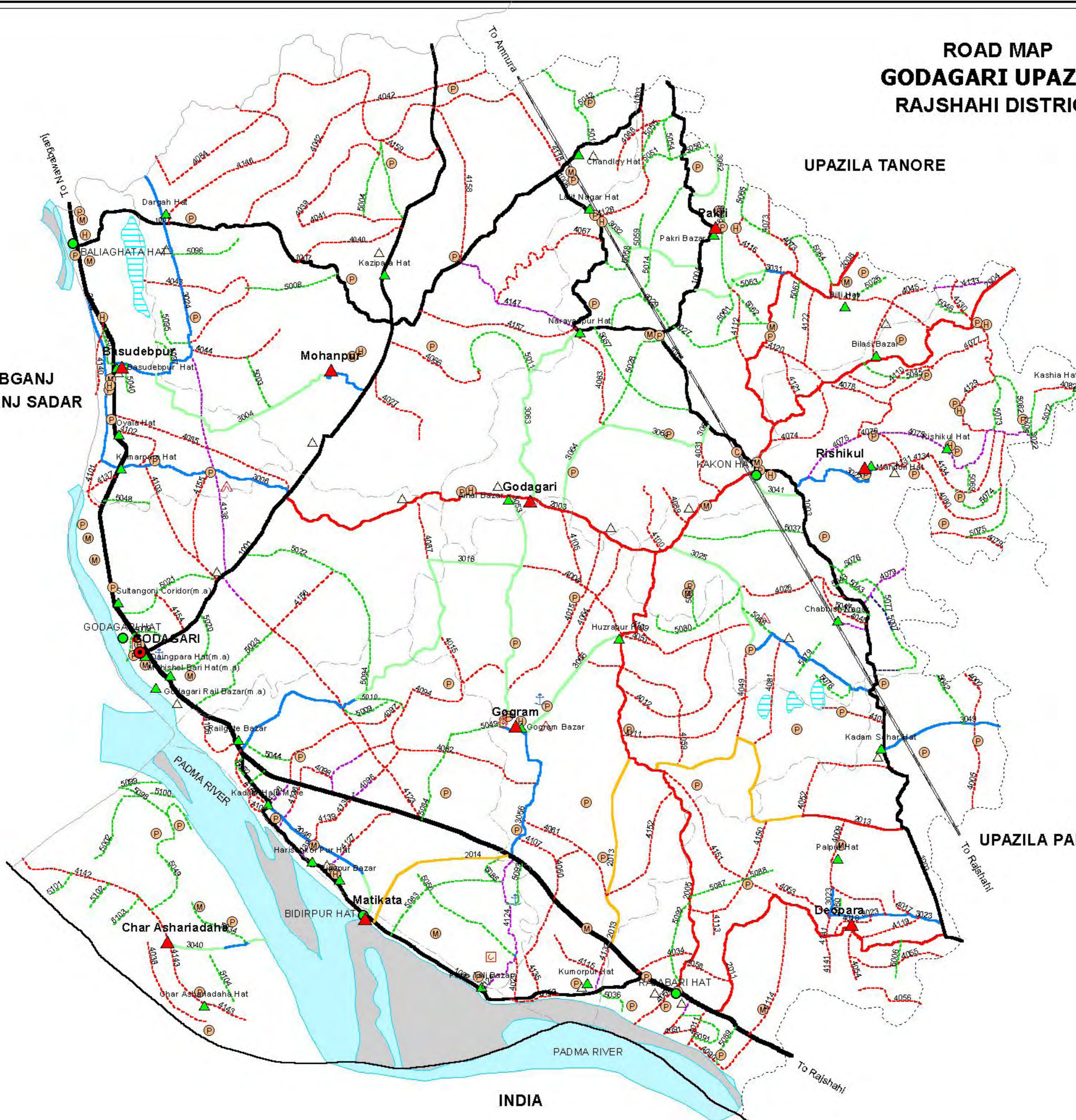
PREPARED BY : GIS UNIT
LOCAL GOVERNMENT ENGINEERING DEPARTMENT



SCALE



R.F. 1:101,000



BASIC INFORMATION OF ROAD

DIVISION : RAJSHAHI

DISTRICT : RAJSHAHI

ROAD CODE	ROAD NAME	CREST WIDTH (m)	TOTAL LENGTH (Km)	SURFACE TYPE-WISE BREAK-UP (Km)				STRUCTURE		EXISTING GAP	
				EARTHEN	FLEXIBLE PAVEMENT (BC)	BRICK PAVEMENT (WBM/HBB/BFS)	RIGID PAVEMENT (CC/RCC)	NUMBER	SPAN (m)	NUMBER	SPAN (m)
1	2	3	4	5	6	7	8	9	10	11	12

UPAZILA : GODAGARI

ROAD TYPE : UPAZILA ROAD

181342003	Godagari to Kakonhat (Starting from Sadurmore)	7.32	14.00	0.00	14.00	0.00	0.00	24	52.70	0	0.00
181342004	Kakonhat GC to Kaliganj GC	6.12	10.12	0.00	10.12	0.00	0.00	27	62.45	0	0.00
181342005	Rajabari to Kakonhat road (Kundolia)	6.73	13.45	11.58	1.88	0.00	0.00	5	28.10	9	11.20
181342008	Kakonhat to Mundumala	7.31	7.80	0.00	7.80	0.00	0.00	25	59.96	0	0.00
181342011	Rajabari GC - Damkura GC (Starting from Chaighati)	4.87	9.20	0.00	9.20	0.00	0.00	17	21.90	0	0.00
181342013	Damkura GC - Gunigram biswa road St, from palasbari via golai-dharampur - kamlapur - Baliadaing - Damdama (UZR #255)	7.32	16.25	12.75	3.50	0.00	0.00	0	0.00	0	0.00
181342014	Bidirpur GC - basantapur at RHD Road	4.50	6.80	6.20	0.60	0.00	0.00	6	9.50	1	1.00
UPAZILA ROAD TOTAL: 7 Nos. Road			77.62	30.52	47.10	0.00	0.00	104	234.61	10	12.20

ROAD TYPE : UNION ROAD

181343004	Digram - Basudebpur Sluice Gate	4.90	7.15	5.23	1.92	0.00	0.00	12	47.11	1	3.50
181343006	Kamarpara Hat - Godagari UP Road (up to Sadurmore)	5.00	4.70	0.00	4.70	0.00	0.00	9	12.39	0	0.00
181343016	Khoriapara - Godagari UP (Upto Sangrampara)	4.88	11.00	4.61	6.39	0.00	0.00	25	34.81	1	1.00
181343022	Kakonhat - Canduria via mandoil(Starting from Dorgapara)	4.70	9.60	8.05	1.55	0.00	0.00	8	49.90	3	1.35
181343023	Damkura GC - Palpur Hat.	4.87	4.50	0.43	4.07	0.00	0.00	6	5.20	0	0.00
181343024	Basudebpur Sluice Gate - Dariapur ending at Nawabgonj Border	5.00	6.80	0.15	6.65	0.00	0.00	9	47.10	1	1.00
181343025	Bordoma -Godagari UP Road (Upto Kundolia)	4.25	6.70	3.85	2.85	0.00	0.00	7	44.10	2	3.00
181343031	Goalpara - Pakri UP	4.80	2.20	1.60	0.60	0.00	0.00	1	1.00	2	2.00
181343032	Pakri UP - Lalitnagar	4.80	3.00	3.00	0.00	0.00	0.00	2	3.50	1	1.50
181343040	Char ashariadaha - Bidirpurghat	4.00	4.00	1.01	0.00	2.99	0.00	3	94.00	0	0.00
181343041	Kakonhat - Rishikul UP Road	4.20	1.25	0.95	0.30	0.00	0.00	1	2.00	1	1.50
181343044	Hatnabad - Kamarpara	3.35	4.80	0.00	4.80	0.00	0.00	6	26.54	0	0.00
181343046	Kadamhazir More - Bidirpur GC	3.20	4.25	2.48	1.77	0.00	0.00	0	0.00	2	5.00
181343047	PirizpurBazar - National High Way	4.80	2.50	1.90	0.60	0.00	0.00	2	6.00	0	0.00
181343049	Kadamsahar - Huzrapur UP Road (Upto Kaikuri)	4.80	3.00	0.61	2.39	0.00	0.00	1	2.00	1	2.00
181343053	Gogram - Godagari UP	4.90	7.30	3.65	3.65	0.00	0.00	0	0.00	0	0.00
181343056	Gogram - National High way	5.20	4.20	0.00	4.20	0.00	0.00	0	0.00	0	0.00
181343061	Pakri UP - Jotgopal	4.50	4.75	4.75	0.00	0.00	0.00	4	79.10	1	1.50
181343062	Pakri UP - Mondumala (Godagari Part)	4.50	4.75	4.75	0.00	0.00	0.00	1	2.66	2	46.00
181343063	Godagari UP - Narayanpur Hat Road	4.80	6.50	6.50	0.00	0.00	0.00	2	5.00	0	0.00
181343064	Godagari UP - Nabinagar Bazar Road	3.90	6.75	6.75	0.00	0.00	0.00	0	0.00	0	0.00
181343065	Gogram UP - Huzrapur Hat	5.92	7.00	7.00	0.00	0.00	0.00	0	0.00	0	0.00
UNION ROAD TOTAL: 22 Nos. Road			116.70	67.28	46.43	2.99	0.00	99	462.41	18	69.35

ROAD TYPE : VILLAGE ROAD-A

181344002	Chalk Vogail - Vogail Beel	4.64	3.80	3.80	0.00	0.00	0.00	0	0.00	3	4.56
181344004	Huzrapur - Bottoli	6.31	3.25	3.25	0.00	0.00	0.00	0	0.00	1	1.00
181344005	Kaykuri - Kakolbari	4.84	3.22	3.22	0.00	0.00	0.00	0	0.00	2	2.00
181344009	Palpur Kachari - Dhamila	4.69	1.20	1.20	0.00	0.00	0.00	1	5.00	2	4.00
181344011	Chaighati R&H - Kharchaka BOP	4.97	3.51	1.61	1.90	0.00	0.00	1	3.00	0	0.00
181344012	Jockpukur Bridge - Ulipur	5.61	3.90	3.90	0.00	0.00	0.00	0	0.00	0	0.00
181344015	Malkamla - Itahari	5.04	4.00	4.00	0.00	0.00	0.00	0	0.00	0	0.00
181344017	Palasbari - Madhupur	4.75	1.20	1.20	0.00	0.00	0.00	0	0.00	1	1.00
181344018	Ishoripur - Dhamila	5.50	5.50	5.50	0.00	0.00	0.00	0	0.00	1	1.00
181344026	Chobbisnagar Eid Gah - kundalia via Amtolipara	4.48	5.20	5.20	0.00	0.00	0.00	0	0.00	1	1.00
181344027	Paharpur - Dananzaipur via khezurtola Amnura road	4.60	3.96	3.96	0.00	0.00	0.00	0	0.00	2	3.00
181344029	Premtoli - Sukbasia H\School	2.73	0.85	0.85	0.00	0.00	0.00	0	0.00	0	0.00
181344031	Ghipukur Road - Serapara via Panchgachia	4.94	3.20	3.20	0.00	0.00	0.00	0	0.00	2	2.00

BASIC INFORMATION OF ROAD

DIVISION : RAJSHAHI

DISTRICT : RAJSHAHI

ROAD CODE	ROAD NAME	CREST WIDTH (m)	TOTAL LENGTH (Km)	SURFACE TYPE-WISE BREAK-UP (Km)				STRUCTURE		EXISTING GAP	
				EARTHEN	FLEXIBLE PAVEMENT (BC)	BRICK PAVEMENT (WBM/HBB/BFS)	RIGID PAVEMENT (CC/RCC)	NUMBER	SPAN (m)	NUMBER	SPAN (m)
1	2	3	4	5	6	7	8	9	10	11	12
181344034	Shakerpara - R&H Road	4.10	1.50	1.50	0.00	0.00	0.00	0	0.00	0	0.00
181344038	Char Ashariadaha UP - Kanapara	3.94	1.75	1.50	0.00	0.25	0.00	1	1.02	0	0.00
181344039	Biswanathpur - Balkahati	6.09	3.80	3.80	0.00	0.00	0.00	0	0.00	0	0.00
181344040	Biswanathpur - Pucca Road	6.09	2.50	2.50	0.00	0.00	0.00	0	0.00	0	0.00
181344041	Jumuna - Biswanathpur	4.88	4.00	4.00	0.00	0.00	0.00	0	0.00	0	0.00
181344042	Gindhail - Dudhai Road	4.88	7.75	7.75	0.00	0.00	0.00	0	0.00	0	0.00
181344043	Naligram - Beel Charai	3.66	5.00	5.00	0.00	0.00	0.00	0	0.00	0	0.00
181344044	Naligram - Ghasirpara	4.88	4.00	4.00	0.00	0.00	0.00	0	0.00	0	0.00
181344045	Khatondor Bridge - Billi Road	4.20	2.00	2.00	0.00	0.00	0.00	0	0.00	0	0.00
181344048	24 Nagar Madrasa - 24 Nagar Eidgah via Chaighatipara	4.26	2.50	2.50	0.00	0.00	0.00	0	0.00	0	0.00
181344049	Islampur - Kalampur	4.50	4.50	4.50	0.00	0.00	0.00	0	0.00	0	0.00
181344050	Bell Patikola - Benodhati	4.50	7.00	7.00	0.00	0.00	0.00	0	0.00	0	0.00
181344051	Brinodabonpur - Kamlapur	4.40	4.50	4.50	0.00	0.00	0.00	0	0.00	0	0.00
181344052	Dharampur - Bill Patikola	4.20	2.75	2.75	0.00	0.00	0.00	0	0.00	0	0.00
181344053	Gorkhi - Palusbari	4.87	3.00	3.00	0.00	0.00	0.00	0	0.00	0	0.00
181344054	Patharghata - Ishwaripur	4.50	1.50	1.50	0.00	0.00	0.00	0	0.00	0	0.00
181344055	Patharghata - Chak Kuharan	4.00	3.25	3.25	0.00	0.00	0.00	0	0.00	0	0.00
181344056	Patharghata - Madhupur	4.50	3.00	3.00	0.00	0.00	0.00	0	0.00	0	0.00
181344057	Nazirpur Zolapara - Kharizagati Mollapara	5.19	0.80	0.80	0.00	0.00	0.00	0	0.00	0	0.00
181344058	Rajabari Hat - Vikarpara	6.10	1.15	1.15	0.00	0.00	0.00	0	0.00	0	0.00
181344059	Hazrapur - Anantopur	3.57	2.50	2.50	0.00	0.00	0.00	0	0.00	0	0.00
181344060	Dumaria - Sahkarpur	4.63	3.90	3.90	0.00	0.00	0.00	0	0.00	0	0.00
181344061	Krobaria - Charakpur	4.47	4.00	4.00	0.00	0.00	0.00	0	0.00	0	0.00
181344062	Machmara - Tirinda	4.80	3.50	3.50	0.00	0.00	0.00	0	0.00	0	0.00
181344063	Sekhalipara - Narayanpur	4.45	2.00	2.00	0.00	0.00	0.00	0	0.00	0	0.00
181344064	Kursuna - Talai	4.86	2.50	2.50	0.00	0.00	0.00	0	0.00	0	0.00
181344066	Kagtea - Palash	4.10	2.37	2.37	0.00	0.00	0.00	1	0.60	0	0.00
181344067	Nosidanpur - Bhasna	4.35	6.84	6.84	0.00	0.00	0.00	2	5.00	1	2.00
181344073	Goalpara more - Dudhai Khari via Adibasipara	4.83	4.75	4.75	0.00	0.00	0.00	0	0.00	0	0.00
181344074	Loharpara - Gosirapara	3.60	2.50	2.50	0.00	0.00	0.00	0	0.00	0	0.00
181344075	Mandoil Khari Bridge - Shahapur Dangpara	4.26	3.80	3.80	0.00	0.00	0.00	0	0.00	0	0.00
181344076	Mandoil - Nondapur Parasadpara	4.26	1.90	1.90	0.00	0.00	0.00	0	0.00	0	0.00
181344077	Alokchatra - Laoghata via Alokchatra High school	4.26	5.00	5.00	0.00	0.00	0.00	0	0.00	0	0.00
181344078	ShahapurDoangpara - Palasi via Babupur	4.26	3.10	3.10	0.00	0.00	0.00	0	0.00	0	0.00
181344079	Tetladanga - Veripara	4.26	2.50	1.30	1.20	0.00	0.00	0	0.00	0	0.00
181344080	Mandoil - Tislai paba Border	4.78	1.00	1.00	0.00	0.00	0.00	0	0.00	0	0.00
181344081	Brindabanpur - Bilpatikola via Bamlail	4.26	5.50	5.50	0.00	0.00	0.00	0	0.00	0	0.00
181344082	kosia - Andharan	4.78	2.30	2.30	0.00	0.00	0.00	0	0.00	0	0.00
181344084	Bairagi Amtola Babudanga	0.91	10.50	10.50	0.00	0.00	0.00	0	0.00	0	0.00
181344085	Lashkarhati - Kismat Maldebpur	1.00	3.00	3.00	0.00	0.00	0.00	0	0.00	0	0.00
181344087	Keshebpur - Pohapur	4.26	2.00	2.00	0.00	0.00	0.00	0	0.00	0	0.00
181344088	Soguna - Jotgopal	4.20	1.50	1.50	0.00	0.00	0.00	0	0.00	0	0.00
181344089	Joiapukur - Joirampur	3.80	2.20	2.20	0.00	0.00	0.00	0	0.00	0	0.00
181344090	Chapal - Nilbona	4.88	2.50	2.50	0.00	0.00	0.00	0	0.00	0	0.00
181344091	Razabari - Kharijagati	4.80	1.50	0.70	0.80	0.00	0.00	0	0.00	0	0.00
181344094	National High Way -Kakonhat via Machmara.	4.80	4.75	2.62	2.13	0.00	0.00	0	0.00	0	0.00
181344095	Kadipur - benipur	4.80	3.00	2.40	0.60	0.00	0.00	3	4.90	1	3.00
181344097	Sabdipur - Dadjhikra	4.80	3.50	3.50	0.00	0.00	0.00	0	0.00	0	0.00
181344098	Sabdipur - Gopalpur	4.75	1.25	1.25	0.00	0.00	0.00	0	0.00	0	0.00
181344100	Kundolia - Jairampur	4.80	2.50	2.50	0.00	0.00	0.00	0	0.00	0	0.00
181344101	Kamarpara - Kobuter para	4.80	1.50	0.90	0.60	0.00	0.00	0	0.00	0	0.00
181344102	RHD - Namaz gram	4.80	1.25	1.25	0.00	0.00	0.00	0	0.00	0	0.00
181344103	Namaz gram - poromananda pur	4.80	2.50	1.93	0.57	0.00	0.00	0	0.00	0	0.00
181344104	Vatopara GPS - Kadamhazimore	3.90	1.20	0.63	0.57	0.00	0.00	0	0.00	0	0.00
181344105	Sagram mazhirmore - Bottoli via Nalittri	4.00	4.90	4.33	0.57	0.00	0.00	0	0.00	0	0.00
181344106	Matikata - Nuruler bari	4.50	1.50	0.93	0.57	0.00	0.00	0	0.00	0	0.00
181344107	Dhatma - Biroil via Barsipara	4.60	2.25	1.68	0.57	0.00	0.00	1	30.00	0	0.00

BASIC INFORMATION OF ROAD

DIVISION : RAJSHAHI

DISTRICT : RAJSHAHI

ROAD CODE	ROAD NAME	CREST WIDTH (m)	TOTAL LENGTH (Km)	SURFACE TYPE-WISE BREAK-UP (Km)				STRUCTURE		EXISTING GAP	
				EARTHEN	FLEXIBLE PAVEMENT (BC)	BRICK PAVEMENT (WBM/HBB/BFS)	RIGID PAVEMENT (CC/RCC)	NUMBER	SPAN (m)	NUMBER	SPAN (m)
1	2	3	4	5	6	7	8	9	10	11	12
181344108	Kadamsahar - Dariapur	4.70	1.80	0.66	1.14	0.00	0.00	0	0.00	0	0.00
181344109	Huzrapur - Lakradighi Pry. School	6.31	1.95	1.95	0.00	0.00	0.00	1	4.00	0	0.00
181344110	Bilasi Bridge - Risikul via babupur	4.00	2.50	2.50	0.00	0.00	0.00	0	0.00	0	0.00
181344111	Zhikrapara - Biroil via Adarpara	4.00	4.50	4.50	0.00	0.00	0.00	0	0.00	0	0.00
181344112	Brambhangram - Pakri dighipara via bongpur Mominpara	4.00	2.75	2.75	0.00	0.00	0.00	1	1.80	2	4.00
181344113	Vikarpara - sundarpur Hotathpara viaManda	4.00	1.50	1.50	0.00	0.00	0.00	0	0.00	0	0.00
181344114	Iswaripur - Chapal	4.50	4.80	4.80	0.00	0.00	0.00	0	0.00	1	8.00
181344115	Kumorpur -Sekherpara	4.50	1.75	1.15	0.60	0.00	0.00	0	0.00	0	0.00
181344116	Goalpara road - mondumala via Pakri Uttarpara moenpur	4.50	3.50	2.90	0.60	0.00	0.00	0	0.00	0	0.00
181344117	Zina puccaroad - Prosadpara via Billi	4.50	3.25	2.37	0.88	0.00	0.00	0	0.00	0	0.00
181344118	Godagari Amnura Road - Chutipukur	4.50	3.10	2.53	0.57	0.00	0.00	0	0.00	0	0.00
181344119	Pathorghata - Dhamila	4.66	3.25	3.25	0.00	0.00	0.00	0	0.00	0	0.00
181344120	Razarpur - Razarpur Chatra	4.00	2.20	2.00	0.00	0.20	0.00	1	1.00	2	4.00
181344121	Razarpur Chatra - Kadipur	4.00	1.70	1.70	0.00	0.00	0.00	2	2.90	1	1.00
181344122	Chorabari - Jhina Mohammadpur	4.50	3.20	3.20	0.00	0.00	0.00	0	0.00	0	0.00
181344123	Godagari Amnura Road - Sonadighi via Habaspur	5.00	9.50	9.50	0.00	0.00	0.00	0	0.00	0	0.00
181344124	Premtoli - National high Way	4.90	4.10	0.00	4.10	0.00	0.00	20	63.50	0	0.00
181344126	Kadamhazirmore - sabdipur	4.80	1.00	0.00	1.00	0.00	0.00	1	4.00	0	0.00
181344127	Pirizpur - amanatpur	4.88	3.75	3.44	0.31	0.00	0.00	2	4.00	2	2.50
181344128	Lolitnagar - Chandlai	4.20	6.00	6.00	0.00	0.00	0.00	2	30.50	3	3.00
181344129	Risikool - Alokchatra	4.53	4.00	3.43	0.57	0.00	0.00	2	37.63	3	3.50
181344130	Alakchatra - Kasimbazar	4.80	2.00	0.00	2.00	0.00	0.00	2	8.00	5	5.00
181344131	Mandoil - bildhuboil via sayedpur	4.80	6.00	6.00	0.00	0.00	0.00	3	9.50	2	22.00
181344132	Kumorpur - baslitolamore	5.00	1.50	0.90	0.60	0.00	0.00	1	1.50	2	3.00
181344133	Palasi - Mohammadpur	4.80	2.25	0.43	1.82	0.00	0.00	7	9.25	0	0.00
181344134	Chobbisnagar - chobbisnagar Railway Station	4.80	0.50	0.00	0.50	0.00	0.00	3	1.50	0	0.00
181344135	Faradpur R&H - Chapra	5.23	2.70	2.70	0.00	0.00	0.00	1	12.00	2	7.00
181344136	Vatopara - Sabdipur	4.90	2.00	1.12	0.88	0.00	0.00	1	2.00	1	2.00
181344137	Avaia - Kamarpara	4.60	1.10	0.53	0.57	0.00	0.00	0	0.00	2	3.00
181344138	Paramannandapur - Kapasia via Ghanoshampur	4.90	4.32	1.12	3.20	0.00	0.00	0	0.00	0	0.00
181344139	Harisankarpur - Biswaroad	5.00	2.60	1.16	1.44	0.00	0.00	4	9.91	1	2.00
181344140	Kasimpur - National High way via Panchobala school	5.10	0.60	0.00	0.60	0.00	0.00	0	0.00	0	0.00
181344141	Ishoripur - Palpur	4.74	1.42	0.00	1.42	0.00	0.00	2	3.95	0	0.00
181344142	Asariadaha UP - Kodalkati Bazar	4.00	8.00	8.00	0.00	0.00	0.00	5	280.00	0	0.00
181344143	Asariadaha UP - Barinagar	4.00	3.00	3.00	0.00	0.00	0.00	0	0.00	2	20.00
181344144	Malkamla - Huzrapur via Rangamati sapla	5.32	3.25	3.25	0.00	0.00	0.00	2	2.60	1	3.00
181344145	Kasimpur - Basudebpur	4.80	2.25	2.25	0.00	0.00	0.00	0	0.00	0	0.00
181344146	Dargah - Babudanga via Murhatta	3.50	4.00	4.00	0.00	0.00	0.00	0	0.00	0	0.00
181344147	Narayanpur - Gobindapur	4.88	3.50	0.00	3.50	0.00	0.00	2	2.50	1	1.00
181344148	Risikul lalpukur - khariakandi	4.50	2.00	2.00	0.00	0.00	0.00	0	0.00	0	0.00
181344149	Matikata - Kadamhazirmore	4.00	1.50	1.50	0.00	0.00	0.00	0	0.00	0	0.00
181344150	jiolmari - Jugidaing via Idolpur	4.00	1.50	1.50	0.00	0.00	0.00	0	0.00	0	0.00
181344151	Jugidaing - Baliadaing	4.00	4.00	4.00	0.00	0.00	0.00	0	0.00	0	0.00
181344152	Agolpur - Damdama	4.50	3.50	3.50	0.00	0.00	0.00	0	0.00	0	0.00
181344153	Harinbiska - Alipur	4.00	1.50	1.50	0.00	0.00	0.00	0	0.00	0	0.00
181344154	Madhobpur - Amtoli	4.20	2.00	2.00	0.00	0.00	0.00	0	0.00	0	0.00
181344155	Ghanashampur - Poramanandapur	4.00	3.50	3.50	0.00	0.00	0.00	0	0.00	0	0.00
181344156	Saguan - C&B more	3.50	2.50	2.50	0.00	0.00	0.00	0	0.00	0	0.00
181344157	Narayanpur Kagthia via potahar	4.00	4.50	4.50	0.00	0.00	0.00	0	0.00	0	0.00
181344158	Gobindapur - Biswanathpur	4.50	5.00	5.00	0.00	0.00	0.00	0	0.00	0	0.00
181344159	Balikahati - Amnuraroad via Aihai	3.50	1.50	1.50	0.00	0.00	0.00	0	0.00	0	0.00
VILLAGE ROAD-A TOTAL: 121 Nos. Road			376.39	339.55	36.39	0.45	0.00	75	541.56	50	118.56

ROAD TYPE : VILLAGE ROAD-B

181345002	DMC BOP - Manik Chalk	4.55	2.00	2.00	0.00	0.00	0.00	0	0.00	0	0.00
-----------	-----------------------	------	------	------	------	------	------	---	------	---	------

BASIC INFORMATION OF ROAD

DIVISION : RAJSHAHI

DISTRICT : RAJSHAHI

ROAD CODE	ROAD NAME	CREST WIDTH (m)	TOTAL LENGTH (Km)	SURFACE TYPE-WISE BREAK-UP (Km)				STRUCTURE		EXISTING GAP	
				EARTHEN	FLEXIBLE PAVEMENT (BC)	BRICK PAVEMENT (WBM/HBB/ BFS)	RIGID PAVEMENT (CC/RCC)	NUMBER	SPAN (m)	NUMBER	SPAN (m)
1	2	3	4	5	6	7	8	9	10	11	12
181345003	Naligram - Kumargara.	3.66	2.50	2.50	0.00	0.00	0.00	0	0.00	0	0.00
181345004	Jamuna - Dangapara.	3.66	2.50	2.50	0.00	0.00	0.00	0	0.00	0	0.00
181345005	Digha - Dangapara	4.88	1.30	1.30	0.00	0.00	0.00	0	0.00	0	0.00
181345006	Ablakpur Dangapara Village - Dhamila Road.	1.52	3.25	3.25	0.00	0.00	0.00	0	0.00	0	0.00
181345007	Chobbisnagar Hazipara - Solardubi Road.	4.57	1.93	0.00	1.93	0.00	0.00	0	0.00	0	0.00
181345008	Mohanpur - Kursuna Road.	4.38	2.25	2.25	0.00	0.00	0.00	0	0.00	0	0.00
181345009	Habaspur - Ochalpara Road.	5.36	2.75	2.75	0.00	0.00	0.00	0	0.00	0	0.00
181345010	Ochalpara - Vajanpur Road.	4.84	3.50	3.50	0.00	0.00	0.00	0	0.00	0	0.00
181345011	Palsha - Potahar Road.	4.00	1.87	1.87	0.00	0.00	0.00	0	0.00	0	0.00
181345012	Chandlai - Tanor Khari.	4.00	1.89	1.89	0.00	0.00	0.00	0	0.00	0	0.00
181345013	Chandlai Hat - Amnura Road (Godagari Part).	4.00	2.11	2.11	0.00	0.00	0.00	0	0.00	0	0.00
181345014	Narayanpur - Gowripur.	4.50	7.00	7.00	0.00	0.00	0.00	0	0.00	0	0.00
181345015	Soguna - Gawripur Road.	4.00	1.50	1.50	0.00	0.00	0.00	0	0.00	0	0.00
181345019	Godagari Hat - Sarmongla	5.88	3.11	3.11	0.00	0.00	0.00	0	0.00	0	0.00
181345020	Mohishalbari - Helipad	5.72	3.12	3.12	0.00	0.00	0.00	0	0.00	0	0.00
181345021	Sultangong - Amtoli	6.59	4.98	4.98	0.00	0.00	0.00	0	0.00	0	0.00
181345022	Godagari Amnura - Jolahar	5.00	3.50	2.90	0.60	0.00	0.00	0	0.00	0	0.00
181345023	Godagari C&B- Hira Notir Pul	5.52	4.70	3.45	1.25	0.00	0.00	0	0.00	0	0.00
181345024	Mandai sundorpur - Baliadanga	4.74	3.50	3.50	0.00	0.00	0.00	0	0.00	0	0.00
181345026	Jhina Village - Dudhai Khari Bridge	0.00	0.50	0.50	0.00	0.00	0.00	0	0.00	0	0.00
181345027	Brindabonpur - Nabinagar	4.87	2.50	2.50	0.00	0.00	0.00	0	0.00	0	0.00
181345028	Ghiapukur - Baligram	4.25	3.00	3.00	0.00	0.00	0.00	0	0.00	0	0.00
181345029	Baligram - Nabinagar	4.25	2.00	2.00	0.00	0.00	0.00	0	0.00	0	0.00
181345034	Char Naoshera Mosque - Mohiuddin,s House	3.50	1.00	1.00	0.00	0.00	0.00	0	0.00	0	0.00
181345035	House of Montar - mohishalbari ferri ghat	4.00	1.00	1.00	0.00	0.00	0.00	0	0.00	0	0.00
181345036	Kumorpur - Nimtola Chalk para	4.20	1.00	1.00	0.00	0.00	0.00	2	8.00	1	3.00
181345037	RHD - Mohadebpur via Sursunipara	4.20	3.00	3.00	0.00	0.00	0.00	0	0.00	0	0.00
181345039	Israil hazir more - tack khas mahal	4.00	1.50	1.50	0.00	0.00	0.00	0	0.00	0	0.00
181345040	Basudebpur Sluice gate - Bill somaspur	3.50	1.95	1.95	0.00	0.00	0.00	1	0.30	0	0.00
181345041	Vubanpara Eidgah - H/O abdussamad	4.55	2.00	2.00	0.00	0.00	0.00	0	0.00	0	0.00
181345042	Kakol Bari - Vagail high school Road	3.95	1.70	1.70	0.00	0.00	0.00	0	0.00	0	0.00
181345043	24 Nagar pucca road - Tilahari via Kadma	4.00	2.20	2.20	0.00	0.00	0.00	0	0.00	0	0.00
181345044	Sabdi pur Ama Pukur - Soharagachi	3.00	3.00	3.00	0.00	0.00	0.00	0	0.00	0	0.00
181345045	Bilasi pry. School - Risikul Madrasa via Babupur	3.00	2.50	2.50	0.00	0.00	0.00	0	0.00	0	0.00
181345046	Alokchatra - Chota Palasi	3.50	2.00	2.00	0.00	0.00	0.00	0	0.00	0	0.00
181345047	24 Nagar Bazar - Chaighati Para	3.00	1.00	1.00	0.00	0.00	0.00	0	0.00	0	0.00
181345048	Biswa Road - Faridpur	3.00	3.00	3.00	0.00	0.00	0.00	0	0.00	0	0.00
181345049	Machmara - Gogram	3.00	3.00	3.00	0.00	0.00	0.00	0	0.00	0	0.00
181345050	House of Sahjamal - Choto Masjid	4.00	1.00	1.00	0.00	0.00	0.00	0	0.00	0	0.00
181345051	Basudebpur Community clinic - Basudebpur jame Mosque via H/O Aftabuddin & Waktia mosque	3.00	1.20	1.20	0.00	0.00	0.00	0	0.00	0	0.00
181345052	House of Hazi Samsuddin - House of Alauddin	3.50	0.57	0.57	0.00	0.00	0.00	0	0.00	0	0.00
181345053	House of Mozaffar Master - House of Khalek Mian	3.50	0.60	0.60	0.00	0.00	0.00	0	0.00	0	0.00
181345054	Gowripur - Jotgopal	4.00	2.00	2.00	0.00	0.00	0.00	0	0.00	0	0.00
181345055	Saguna - Jotgopal	4.00	1.00	1.00	0.00	0.00	0.00	0	0.00	0	0.00
181345056	Gowripur - Motizapur Tanore Bridge	3.50	1.50	1.50	0.00	0.00	0.00	0	0.00	0	0.00
181345057	Naraynpur - Baligram	3.50	2.50	2.50	0.00	0.00	0.00	0	0.00	0	0.00
181345058	makranda - Turipara More	3.00	1.00	1.00	0.00	0.00	0.00	0	0.00	0	0.00
181345059	Arzupara - Vadupara	3.00	1.00	1.00	0.00	0.00	0.00	0	0.00	0	0.00
181345060	Balikapara - Rajarampur	4.00	1.00	1.00	0.00	0.00	0.00	0	0.00	0	0.00
181345061	Dighipara - bhanpur Bairagipara	4.00	1.00	1.00	0.00	0.00	0.00	0	0.00	0	0.00
181345062	Dighipara - Balikapara	4.00	1.50	1.50	0.00	0.00	0.00	0	0.00	0	0.00
181345063	Pakri GPS - H/O Sajahan via dakkhin para	4.00	1.00	1.00	0.00	0.00	0.00	0	0.00	0	0.00
181345064	Adibasipara - Moinpara	3.00	1.50	1.50	0.00	0.00	0.00	0	0.00	0	0.00
181345065	Goalpara grave yard - Pakri Eid gah	4.00	1.00	1.00	0.00	0.00	0.00	0	0.00	0	0.00
181345066	Kalitola Pukur - Kumrapukur Dudhai Khari	4.00	3.50	3.50	0.00	0.00	0.00	0	0.00	0	0.00
181345067	Mominpara - Kan khari	4.00	1.00	1.00	0.00	0.00	0.00	0	0.00	0	0.00
181345068	Bathan gachi - Amtolipara	3.50	1.00	1.00	0.00	0.00	0.00	0	0.00	0	0.00

BASIC INFORMATION OF ROAD

DIVISION : RAJSHAHI

DISTRICT : RAJSHAHI

ROAD CODE	ROAD NAME	CREST WIDTH (m)	TOTAL LENGTH (Km)	SURFACE TYPE-WISE BREAK-UP (Km)				STRUCTURE		EXISTING GAP	
				EARTHEN	FLEXIBLE PAVEMENT (BC)	BRICK PAVEMENT (WBM/HBB/BFS)	RIGID PAVEMENT (CC/RCC)	NUMBER	SPAN (m)	NUMBER	SPAN (m)
1	2	3	4	5	6	7	8	9	10	11	12
181345069	Bamdaspara - Sahapur Daingpara	3.00	1.00	1.00	0.00	0.00	0.00	0	0.00	0	0.00
181345071	Andharain - Mirzapur	4.00	2.00	2.00	0.00	0.00	0.00	0	0.00	0	0.00
181345072	Bildhuboil Bridge - Kosia jame mosque	4.00	2.50	2.50	0.00	0.00	0.00	0	0.00	0	0.00
181345073	Prosadpara - kulurghat	3.50	1.00	1.00	0.00	0.00	0.00	0	0.00	0	0.00
181345074	Mandoil muchipara - Asthapukur	3.00	2.00	2.00	0.00	0.00	0.00	0	0.00	0	0.00
181345075	Vanpur Pry. School - Singrapukur	4.00	2.00	2.00	0.00	0.00	0.00	0	0.00	0	0.00
181345076	Solapara - Chongdar	3.00	0.60	0.60	0.00	0.00	0.00	0	0.00	0	0.00
181345077	daingpara - Solapara via Hazipara	4.00	2.00	2.00	0.00	0.00	0.00	0	0.00	0	0.00
181345078	Chatianpara pucca road - Kalidashpur mosque	3.50	1.50	1.50	0.00	0.00	0.00	0	0.00	0	0.00
181345079	cham Bairagi - Thakroontola via bamnahal paschimpara	4.00	2.50	2.50	0.00	0.00	0.00	0	0.00	0	0.00
181345080	Talaipukur - Ulipur via Chatianpara	4.00	5.00	5.00	0.00	0.00	0.00	0	0.00	0	0.00
181345081	Mohat Pukur - Chatianpara Tolapukur	3.00	1.00	1.00	0.00	0.00	0.00	0	0.00	0	0.00
181345082	Bildhuboil badsar more - Khariakandi Bridge	4.00	4.00	4.00	0.00	0.00	0.00	0	0.00	0	0.00
181345083	Sekherpara - Chouduar	3.50	3.20	3.20	0.00	0.00	0.00	0	0.00	0	0.00
181345084	Sonadighi GPS - Bangabari khari	3.50	2.50	2.50	0.00	0.00	0.00	0	0.00	0	0.00
181345085	Chuduar - Basantapur	3.50	2.00	2.00	0.00	0.00	0.00	0	0.00	0	0.00
181345086	Shop of Setu - Biswaroad	3.00	2.00	2.00	0.00	0.00	0.00	0	0.00	0	0.00
181345087	Malompara - Nimkuri	4.00	2.00	2.00	0.00	0.00	0.00	0	0.00	0	0.00
181345088	Farsapara - Beldanga	3.50	1.20	1.20	0.00	0.00	0.00	0	0.00	0	0.00
181345089	Kanaidanga - Solakuri Biswaroad	4.00	1.50	1.50	0.00	0.00	0.00	0	0.00	0	0.00
181345090	Bijainagar - Kharijagati Eidgah	3.00	1.00	1.00	0.00	0.00	0.00	0	0.00	0	0.00
181345091	Bijainagar - kochiapara more	3.00	1.20	1.20	0.00	0.00	0.00	0	0.00	0	0.00
181345092	Taldhari - Jiolmari	4.00	2.30	2.30	0.00	0.00	0.00	0	0.00	0	0.00
181345093	Gorangbari - biswa Road via udpur	3.00	1.40	1.40	0.00	0.00	0.00	0	0.00	0	0.00
181345094	Pusunda - Habaspur	4.00	3.50	3.50	0.00	0.00	0.00	0	0.00	0	0.00
181345095	House of Matiur Rahman - house of Mohammad hossain	3.50	1.00	1.00	0.00	0.00	0.00	0	0.00	0	0.00
181345096	Sidhna - Bisohari	3.50	1.50	1.50	0.00	0.00	0.00	0	0.00	0	0.00
181345097	Kapasiapara - Chikna	4.00	2.00	2.00	0.00	0.00	0.00	0	0.00	0	0.00
181345098	Diar manikchak H/o Mainuddin - vubanpara bridge	4.00	1.00	1.00	0.00	0.00	0.00	0	0.00	0	0.00
181345099	Diar manikchak - Diar manikchak school	3.50	1.00	1.00	0.00	0.00	0.00	0	0.00	0	0.00
181345100	Paschim boarmari - hatath para	3.50	1.20	1.20	0.00	0.00	0.00	0	0.00	0	0.00
181345101	House of Kalam - house of Yead Ali	3.00	0.90	0.90	0.00	0.00	0.00	0	0.00	0	0.00
181345102	House of serajul - house of Azmal mondal	3.50	0.90	0.90	0.00	0.00	0.00	0	0.00	0	0.00
181345103	House of Habibur - house of Mohammad Ali	3.50	1.00	1.00	0.00	0.00	0.00	0	0.00	0	0.00
181345104	Uttar Kanapara House of Saheb - house of Ramjan	4.00	2.00	2.00	0.00	0.00	0.00	0	0.00	0	0.00
VILLAGE ROAD-B TOTAL: 93 Nos. Road			185.38	181.60	3.78	0.00	0.00	3	8.30	1	3.00
GODAGARI UPAZILA TOTAL: 243 Nos. Road			756.09	618.95	133.70	3.44	0.00	281	1246.88	79	203.11

ROAD MAP MOHANPUR UPAZILA RAJSHAHI DISTRICT

LEGEND

Administrative Boundary

- International Boundary
- District Boundary
- - - Upazila Boundary
- - - Union Boundary
- - - Municipal Boundary

Administrative HQs

- District HQ
- Upazila HQ
- ▲ Union HQ

Physical Infrastructures

- National Highways
- Regional Highways
- Zila Road
- Upazila Road (Pucca)
- Upazila Road (Katcha)
- Union Road (Pucca)
- Union Road (Katcha)
- Village Road A (Pucca)
- Village Road A (Katcha)
- Village Road B (Pucca)
- Village Road B (Katcha)
- Paurashava Road
- Railway Network
- Embankment
- Telecommunication line
- Power Transmission Line

Natural Features

- Wide River
- Water Bodies
- Sandy Area
- Khal
- Forest
- Hill

Socio-Economic Infrastructures

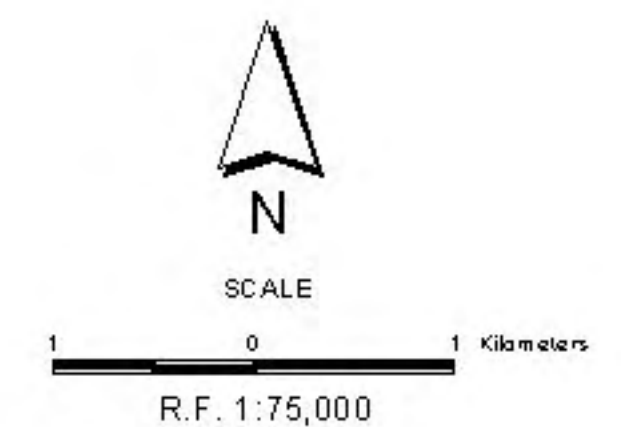
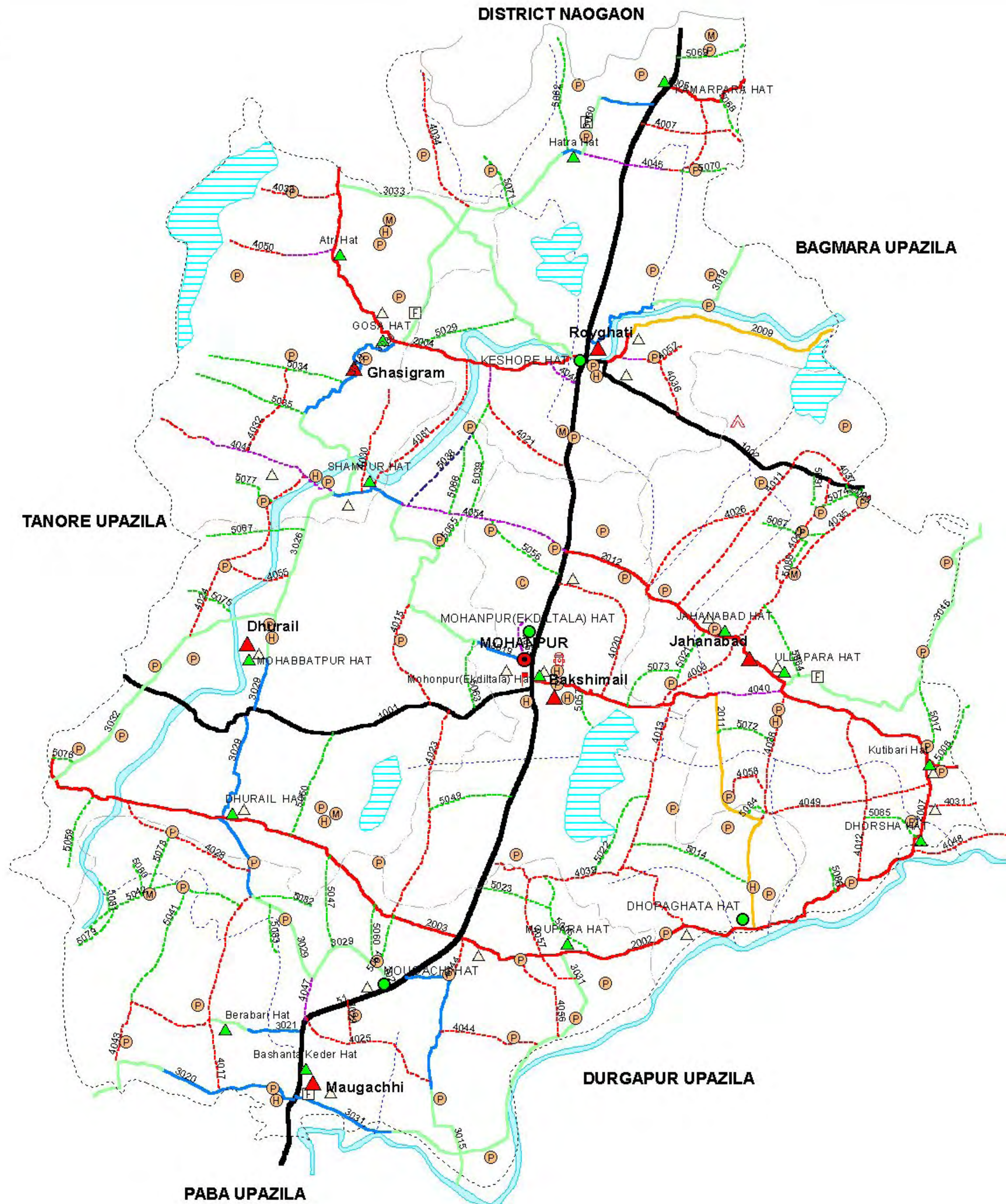
- Growth Centre
- ▲ Small Hat/Bazar
- Police Station
- Upazila Health Complex
- Family welfare Centre
- Community Clinic
- Post Office
- College
- High School
- Primary School
- Madrasa
- ▲ Mosque
- ▲ Ashrayan/Abasan
- ▲ Temple

Compiled from : LGED Upazila Base Maps 1994-95, Landsat TM 1998, GPS Survey 1999 and Field Checking in November 2004.

Projection : Lambert's Conformal Conic

PREPARED BY : GIS UNIT

LOCAL GOVERNMENT ENGINEERING DEPARTMENT



BASIC INFORMATION OF ROAD

DIVISION : RAJSHAHI

DISTRICT : RAJSHAHI

ROAD CODE	ROAD NAME	CREST WIDTH (m)	TOTAL LENGTH (Km)	SURFACE TYPE-WISE BREAK-UP (Km)				STRUCTURE		EXISTING GAP	
				EARTHEN	FLEXIBLE PAVEMENT (BC)	BRICK PAVEMENT (WBM/HBB/BFS)	RIGID PAVEMENT (CC/RCC)	NUMBER	SPAN (m)	NUMBER	SPAN (m)
1	2	3	4	5	6	7	8	9	10	11	12

UPAZILA : MOHANPUR

ROAD TYPE : UPAZILA ROAD

181532002	Bazorpur Trimohini to Dhupaghata	5.46	4.50	0.00	4.50	0.00	0.00	9	23.10	0	0.00
181532003	Bazorpur Trimohoni R&H - Kaligonj Hat	7.32	6.89	0.00	6.89	0.00	0.00	6	108.70	0	0.00
181532004	Kesorhat - Talanda(upto Kochua)	3.60	6.50	0.00	6.50	0.00	0.00	7	38.00	0	0.00
181532005	Kamarpara - Gangopara (upto Shaidhara)	7.30	1.50	0.00	1.50	0.00	0.00	1	2.50	0	0.00
181532007	Dhapaghata GCM - Mohanganj GCM (up to kutibari)	3.00	5.05	0.00	5.05	0.00	0.00	19	24.30	0	0.00
181532009	Kesorhat - Hatgagopara(upto Khalgram)	3.50	4.15	2.95	1.20	0.00	0.00	6	13.40	0	0.00
181532011	Mohanpur UZ - Dhopaghata GCM via Nawnagar	4.00	7.50	4.40	3.10	0.00	0.00	13	40.45	3	8.00
181532012	Shaipara R&H - Mohanganj GCM	4.90	7.60	0.00	7.60	0.00	0.00	9	42.00	0	0.00

UPAZILA ROAD TOTAL: 8 Nos. Road 43.69 7.35 36.34 0.00 0.00 70 292.45 3 8.00

ROAD TYPE : UNION ROAD

181533015	Moughachi Hat(GCM) - Borgachi UP (Up to Nokhraighat)	6.66	4.45	1.45	3.00	0.00	0.00	8	8.40	2	5.50
181533016	Jahanabad UP - Mugaipara Hat	3.10	4.26	1.26	3.00	0.00	0.00	10	8.40	0	0.00
181533018	Rayghaty UP - Hatkujipur (upto Dhamin Naogoan)	3.40	4.70	2.70	2.00	0.00	0.00	9	14.90	0	0.00
181533019	Mohanpur - Ghashigram UP	3.50	9.50	8.48	0.63	0.40	0.00	9	21.60	0	0.00
181533020	Mougachi U P - Bagdhani Hat	3.10	3.50	1.50	2.00	0.00	0.00	5	3.50	0	0.00
181533021	Mougachi U P - Berabari Hat	3.00	2.75	0.00	1.15	1.60	0.00	5	8.10	0	0.00
181533026	Dhuril UP - Shampur Hat	3.66	5.40	4.60	0.00	0.80	0.00	3	8.06	0	0.00
181533029	Dhoroil UP - Mougachi GCM	3.40	8.20	3.93	4.00	0.27	0.00	17	25.42	1	3.00
181533030	Ghasigram UP - Kamarpara Hat	3.00	8.27	7.47	0.00	0.80	0.00	8	77.20	0	0.00
181533031	Mougachi UP - Moupara Hat	3.50	8.20	6.60	1.60	0.00	0.00	6	9.50	2	6.00
181533032	Dhurial UP - Kaliganj GCM.	3.00	5.00	5.00	0.00	0.00	0.00	6	16.80	1	3.00
181533033	Rayghti UP - Kochua Hat	4.50	5.10	5.10	0.00	0.00	0.00	7	22.70	3	11.00

UNION ROAD TOTAL: 12 Nos. Road 69.33 48.09 17.38 3.87 0.00 93 224.58 9 28.50

ROAD TYPE : VILLAGE ROAD-A

181534003	Jahanabad - Nownagar	3.00	1.50	1.50	0.00	0.00	0.00	1	3.50	0	0.00
181534007	Borail R&H - Sarmail Neam tola Bridge.	3.00	2.00	2.00	0.00	0.00	0.00	1	3.66	1	4.00
181534011	Tagharmaria - Molladanga	3.10	2.85	2.85	0.00	0.00	0.00	6	15.50	0	0.00
181534012	Motihar - Taherpur	3.15	3.00	3.00	0.00	0.00	0.00	2	9.05	0	0.00
181534013	Nownagar - PorijonPara.	3.05	2.50	2.50	0.00	0.00	0.00	0	0.00	2	6.00
181534015	Amrail - Syampur.	3.25	2.50	2.50	0.00	0.00	0.00	3	9.70	0	0.00
181534017	Hariharpur-Mugroil	4.00	4.50	4.50	0.00	0.00	0.00	6	16.30	0	0.00
181534020	Baksimul - Saipara.	3.05	3.00	3.00	0.00	0.00	0.00	1	3.05	0	0.00
181534021	Fulso - Sakoa Road.	3.00	3.00	1.80	0.00	1.20	0.00	2	8.60	0	0.00
181534023	Sonkhagur - Pallakuri Road.	3.00	3.50	3.50	0.00	0.00	0.00	0	0.00	2	8.00
181534024	Goalpara - Mojlishbari	3.00	5.00	5.00	0.00	0.00	0.00	1	9.00	1	40.00
181534025	Khyara - Chandpur	3.00	3.00	3.00	0.00	0.00	0.00	1	1.80	0	0.00
181534026	Tegharmaria - Mollahdanga via Khaetha	3.00	2.85	2.85	0.00	0.00	0.00	2	4.00	0	0.00
181534028	haripur Hararghat- pachpara UZR	2.50	2.50	2.50	0.00	0.00	0.00	0	0.00	2	4.00
181534029	nandanhat -Eakberpur R&H road	2.50	1.00	1.00	0.00	0.00	0.00	0	0.00	2	4.00
181534030	Bhar palsa - shampurhat.	3.40	2.00	2.00	0.00	0.00	0.00	1	4.50	2	22.00
181534031	kotalipara UZR - kotalipara BWDB road	3.00	1.75	1.75	0.00	0.00	0.00	0	0.00	2	4.50
181534032	Barodewpurpucca road - Gahigram high hchool	3.40	2.00	2.00	0.00	0.00	0.00	1	0.60	2	4.00
181534033	Katcha pukur UZR -Bharborail BWDB Bandth	3.50	1.00	1.00	0.00	0.00	0.00	2	1.50	0	0.00
181534034	Shialkola - Chandrakola.	2.50	2.00	2.00	0.00	0.00	0.00	0	0.00	2	3.50
181534035	Darapara - Mogaiparahat.	3.05	3.00	3.00	0.00	0.00	0.00	1	0.90	2	3.50
181534036	puragas UZR - Gopoil.	3.00	1.50	1.50	0.00	0.00	0.00	1	1.50	1	2.00
181534037	Bishohara UZR - Hatkhola.	3.00	1.50	1.50	0.00	0.00	0.00	0	0.00	2	3.50
181534038	Dhaminpakuria -Dhopaghata (Upto Durgapur)	3.05	2.50	2.50	0.00	0.00	0.00	0	0.00	2	4.00

BASIC INFORMATION OF ROAD

DIVISION : RAJSHAHI

DISTRICT : RAJSHAHI

ROAD CODE	ROAD NAME	CREST WIDTH (m)	TOTAL LENGTH (Km)	SURFACE TYPE-WISE BREAK-UP (Km)				STRUCTURE		EXISTING GAP	
				EARTHEN	FLEXIBLE PAVEMENT (BC)	BRICK PAVEMENT (WBM/HBB/ BFS)	RIGID PAVEMENT (CC/RCC)	NUMBER	SPAN (m)	NUMBER	SPAN (m)
1	2	3	4	5	6	7	8	9	10	11	12
181534039	Kharoil - Dhopaghata	4.50	4.00	4.00	0.00	0.00	0.00	7	21.95	0	0.00
181534040	Nawnagar - Gobaramore (Hazrapara)	4.80	1.00	0.00	1.00	0.00	0.00	5	3.60	0	0.00
181534041	Mohishkundi - Tanore	5.50	2.50	1.00	1.50	0.00	0.00	4	23.50	0	0.00
181534042	Jahanabad Hat - Bishohara UZR	3.00	4.00	4.00	0.00	0.00	0.00	9	11.70	0	0.00
181534043	Berabari Hat - Bagdhani	3.00	2.25	2.25	0.00	0.00	0.00	2	1.20	0	0.00
181534044	Bozorpur - Makhanpur	3.00	3.30	3.30	0.00	0.00	0.00	3	4.00	0	0.00
181534045	Hatra Hat - Khejurpukur	3.00	3.20	2.20	0.00	1.00	0.00	4	8.90	0	0.00
181534046	Keshore Hat Bypass	4.00	0.34	0.00	0.00	0.34	0.00	1	4.00	0	0.00
181534047	Khaira northpara - Khaira R&H	4.00	1.00	1.00	0.00	0.00	0.00	1	3.00	1	2.00
181534048	Dhorsa - Achinghat	3.00	2.50	2.50	0.00	0.00	0.00	0	0.00	3	8.00
181534049	Kutibari - Durgapur	3.00	3.50	3.50	0.00	0.00	0.00	2	13.50	0	0.00
181534050	Belna UZR - Belna Ghat	4.00	1.50	1.10	0.00	0.40	0.00	0	0.00	1	3.00
181534051	Shampur - Bishalpur	3.00	2.50	2.50	0.00	0.00	0.00	2	8.50	0	0.00
181534052	Haridagachi West - Haridagachi East	3.00	1.50	1.20	0.00	0.30	0.00	1	3.00	1	3.00
181534053	Mohanpur upazila- Eakdiltola.	4.00	0.65	0.00	0.00	0.65	0.00	2	6.00	0	0.00
181534054	Saipara - Shampur Hat	3.66	2.90	0.00	2.90	0.00	0.00	7	29.50	0	0.00
181534055	Palsa Kurnipara BMDA Deep -Bhimnagar p.School.	3.00	1.50	1.50	0.00	0.00	0.00	0	0.00	0	0.00
181534056	Makhonpur H/O Malek member -Akubari UZR.	3.00	1.50	1.50	0.00	0.00	0.00	0	0.00	0	0.00
181534057	Basantapur -Dhaminpara.	3.00	2.25	2.25	0.00	0.00	0.00	0	0.00	0	0.00
181534058	Durgapur H/O Alauddin -Durgapur p.school via H/O Moyej Khan.	3.00	1.50	1.50	0.00	0.00	0.00	0	0.00	0	0.00

VILLAGE ROAD-A TOTAL: 44 Nos. Road

103.34 94.05 5.40 3.89 0.00 82 235.51 31 129.00

ROAD TYPE : VILLAGE ROAD-B

181535005	Mapupara - Basanpur	3.00	2.00	2.00	0.00	0.00	0.00	1	1.00	2	4.50
181535008	Kutubbari - Fatapur	3.00	1.00	1.00	0.00	0.00	0.00	0	0.00	2	3.50
181535014	Korisha - PoriganPara Road.	3.10	1.50	1.50	0.00	0.00	0.00	2	4.00	0	0.00
181535017	Fatapur - Nonavita Road.	2.40	1.00	1.00	0.00	0.00	0.00	0	0.00	2	4.50
181535021	Nonagor - Tahermaria Road.	2.50	2.00	2.00	0.00	0.00	0.00	2	3.00	0	0.00
181535022	Pathalia - Mirpur.	3.00	1.60	1.60	0.00	0.00	0.00	1	1.50	2	4.50
181535023	Basantapur - Dhaminpara Road.	3.00	1.00	1.00	0.00	0.00	0.00	0	0.00	1	2.00
181535029	Telahari - Gochahat Road.	3.50	2.00	2.00	0.00	0.00	0.00	0	0.00	0	0.00
181535034	Narayanpur - Ghesigram Road.	2.80	3.00	3.00	0.00	0.00	0.00	0	0.00	3	7.00
181535035	Hattair - Bazedeopur Road.	3.00	4.00	4.00	0.00	0.00	0.00	0	0.00	2	4.50
181535038	Shampur - Darsanpara.	3.40	3.00	2.50	0.00	0.50	0.00	2	4.50	0	0.00
181535039	Krishnopur - Shingmara Road.	3.10	2.00	2.00	0.00	0.00	0.00	0	0.00	2	4.00
181535041	Tema - Gopalpur p.school.	3.00	4.20	4.20	0.00	0.00	0.00	2	12.00	2	5.50
181535042	Harihori Pur Hararghat I - Tanore.	3.00	4.50	4.50	0.00	0.00	0.00	2	3.50	4	10.50
181535047	Mougachi - Sonkhezur.	3.00	2.00	2.00	0.00	0.00	0.00	0	0.00	2	4.00
181535049	Kharail Madrasha - Patrapur.	3.00	3.00	3.00	0.00	0.00	0.00	1	3.50	2	4.00
181535050	Dhorail R&H - Dhuril UZR	3.40	1.65	1.65	0.00	0.00	0.00	1	3.15	1	2.00
181535056	Sinduri Goladora - Saipara	3.00	1.50	1.50	0.00	0.00	0.00	0	0.00	2	4.00
181535057	Bakshimoil - Kalikandor Paikartala	2.00	1.50	1.50	0.00	0.00	0.00	0	0.00	2	4.00
181535059	Piarpur - Kashimala	3.00	2.00	2.00	0.00	0.00	0.00	1	3.50	2	4.50
181535060	Mougachi Puratan Hat - Shonekhejur	1.50	1.50	1.50	0.00	0.00	0.00	0	0.00	2	4.00
181535061	Mougachi UZR - Saber Mamber House	1.50	1.50	1.50	0.00	0.00	0.00	0	0.00	1	2.00
181535062	Hatra-Hennabeel	3.00	2.00	2.00	0.00	0.00	0.00	0	0.00	2	4.00
181535063	Amrail R&H (Sharderpara) - Ekdialtola Hat	2.45	1.25	1.25	0.00	0.00	0.00	1	3.00	1	2.00
181535064	Aricha More - Hazrapara Northpara	2.45	1.00	1.00	0.00	0.00	0.00	0	0.00	1	2.00
181535065	Krisnapur UZR - Shibpur Pry.School	3.00	1.60	1.60	0.00	0.00	0.00	0	0.00	2	3.00
181535066	Krsnapur - Darsanpara	2.50	1.90	1.90	0.00	0.00	0.00	0	0.00	2	3.00
181535067	Palsa Primary School - BWDB Embankment	2.50	2.00	2.00	0.00	0.00	0.00	0	0.00	2	3.50
181535068	Laloich UZR - H/O Sader Ali	2.50	1.00	1.00	0.00	0.00	0.00	0	0.00	1	2.00
181535069	Tangon R&H - H/O Jalil	2.50	1.75	1.75	0.00	0.00	0.00	0	0.00	2	4.00
181535070	Khidri Hatra - Chakalam	2.50	1.00	1.00	0.00	0.00	0.00	0	0.00	1	2.00
181535071	Oshair Hatra - Mullukalipur Pry. School	2.50	1.00	1.00	0.00	0.00	0.00	0	0.00	1	2.00

BASIC INFORMATION OF ROAD

DIVISION : RAJSHAHI

DISTRICT : RAJSHAHI

ROAD CODE	ROAD NAME	CREST WIDTH (m)	TOTAL LENGTH (Km)	SURFACE TYPE-WISE BREAKE-UP (Km)				STRUCTURE		EXISTING GAP		
				EARTHEN	FLEXIBLE PAVEMENT (BC)	BRICK PAVEMENT (WBM/HBB/BFS)	RIGID PAVEMENT (CC/RCC)	NUMBER	SPAN (m)	NUMBER	SPAN (m)	
1	2	3	4	5	6	7	8	9	10	11	12	
181535072	Dhaminpakuria - Nawnagar	2.50	1.20	1.20	0.00	0.00	0.00	1	2.00	1	2.00	
181535073	Tasopara Eidgha - jamtola	3.00	1.50	1.50	0.00	0.00	0.00	0	0.00	2	4.00	
181535074	Purpara - Birohi	2.50	1.20	1.20	0.00	0.00	0.00	0	0.00	2	3.50	
181535075	Par Mohabbat pur -WDB Bandth	2.50	1.50	1.50	0.00	0.00	0.00	0	0.00	0	0.00	
181535076	Bhimnagar Amjad's House-WDB Bandth.	2.50	1.00	1.00	0.00	0.00	0.00	0	0.00	2	5.00	
181535077	Danga para -Tanore WDB Bandth.	2.75	1.00	1.00	0.00	0.00	0.00	0	0.00	1	3.00	
181535078	Gopalpur Madrsa-Haripur Primary School.	2.50	1.00	1.00	0.00	0.00	0.00	0	0.00	1	10.00	
181535079	Gopal pur H/o Dr.Mannan-Tanore WDB Bandth.	2.50	1.00	1.00	0.00	0.00	0.00	0	0.00	1	2.00	
181535080	Gopalpur wast para H/O Islam-Gopalpur Zam-E-Moaque.	2.50	0.50	0.50	0.00	0.00	0.00	0	0.00	0	0.00	
181535081	Gopalpur wast para Achintola-H/O Ershad	2.50	0.50	0.50	0.00	0.00	0.00	1	0.60	0	0.00	
181535082	Horipur Benian tre-Moshiadur Beal	2.50	1.00	1.00	0.00	0.00	0.00	1	0.60	1	1.00	
181535083	Belgoahi H/O Samad -Matikata H/O jamil.	2.75	1.00	1.00	0.00	0.00	0.00	1	9.00	1	1.00	
181535084	Durgapur H/O tipu-H/O Kuranu.	2.50	0.50	0.50	0.00	0.00	0.00	0	0.00	1	0.60	
181535085	Dhorsa hat-Munnapara.	2.50	1.00	1.00	0.00	0.00	0.00	0	0.00	1	1.00	
181535086	Motihar KhonKasharif-Mouth of beal.	2.50	1.00	1.00	0.00	0.00	0.00	0	0.00	1	1.00	
181535087	Purpara H/O Mustafijur -Mouth of beal.	2.50	1.00	1.00	0.00	0.00	0.00	0	0.00	1	1.00	
181535088	Purpara H/O zahir Hazi -jahanabad Madrasa.	2.50	1.50	1.50	0.00	0.00	0.00	1	0.90	1	0.60	
181535089	Birohi Edgah -purpara H/O Mojahar.	2.25	0.50	0.50	0.00	0.00	0.00	0	0.00	1	1.00	
181535090	Chack birohi Hafijia Madrasa-Mirpara End.	2.50	0.75	0.75	0.00	0.00	0.00	0	0.00	1	1.00	
181535091	Moshid pur primary School-Kesor UZR.	2.50	1.25	1.25	0.00	0.00	0.00	0	0.00	1	1.50	
VILLAGE ROAD-B TOTAL: 52 Nos. Road				81.85	81.35	0.00	0.50	0.00	21	55.75	71	145.70
MOHANPUR UPAZILA TOTAL: 116 Nos. Road				298.21	230.84	59.12	8.26	0.00	266	808.29	114	311.20