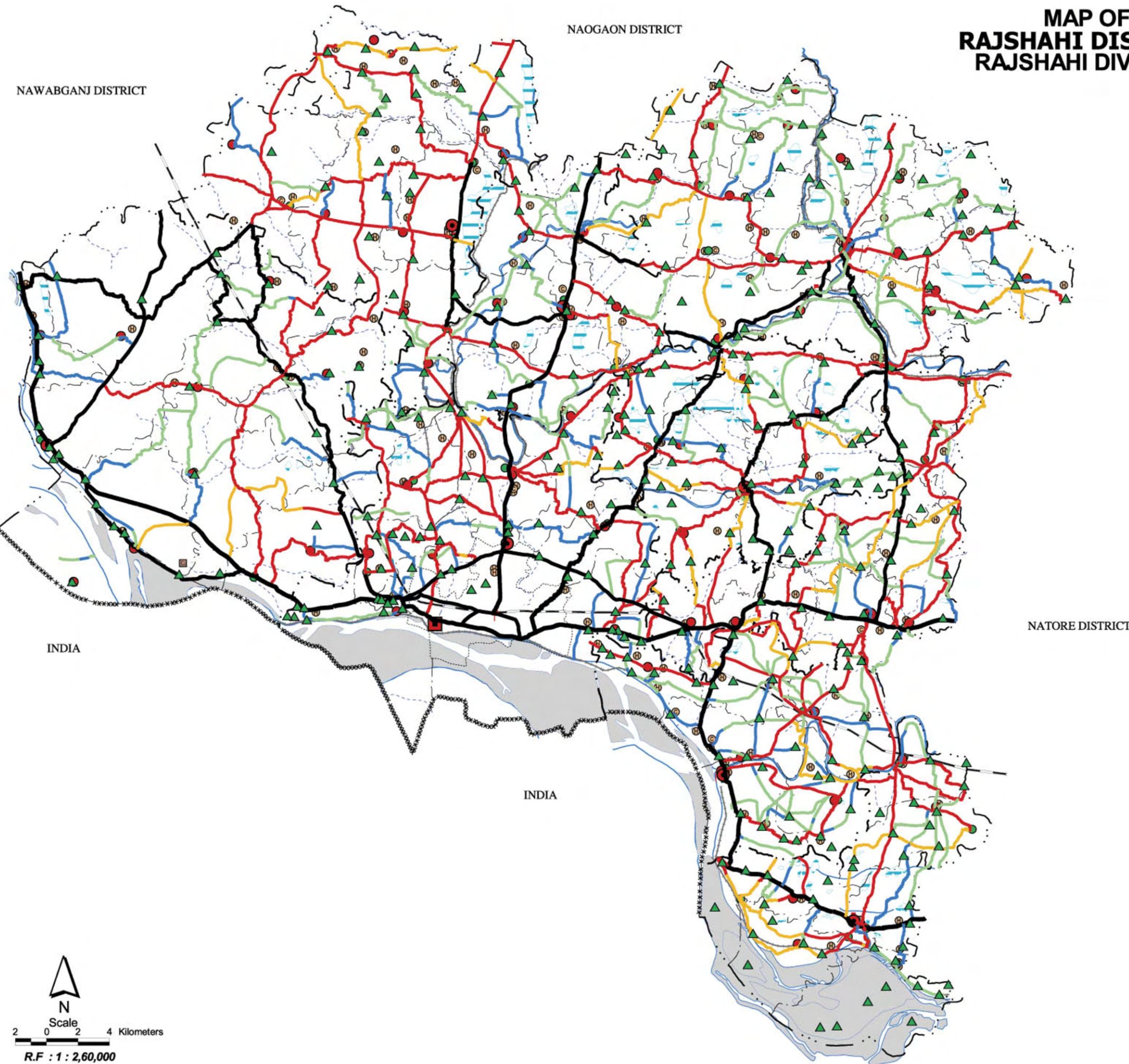


RAJSHAHI

MAP OF RAJSHAHI DISTRICT RAJSHAHI DIVISION



LEGEND

- Administrative Boundary**
- International Boundary
 - · - · - District Boundary
 - · - - - Upazila Boundary
 - - - - - Union Boundary
 - · · · · Municipal Boundary

- Administrative HQs**
- District HQ
 - Upazila HQ
 - Union HQ

- Physical Infrastructures**
- National Highways
 - Regional Highways
 - Feeder Road Type-A
 - Upazila Road Pucca
 - Upazila Road Katcha
 - Union Road Pucca
 - Union Road Katcha
 - Railway Network

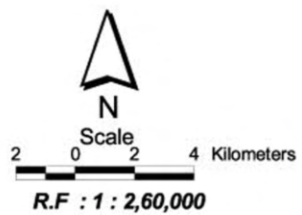
- Natural Features**
- Wide River
 - Water Bodies
 - Sandy Land / Char
 - - - - - Khal

- Agricultural Infrastructures**
- Embankment

- Socio-economic Infrastructures**
- Growth Centre
 - ▲ Small Hat/Bazar
 - Police Station
 - Upazila Health Complex
 - College
 - High School
 - University

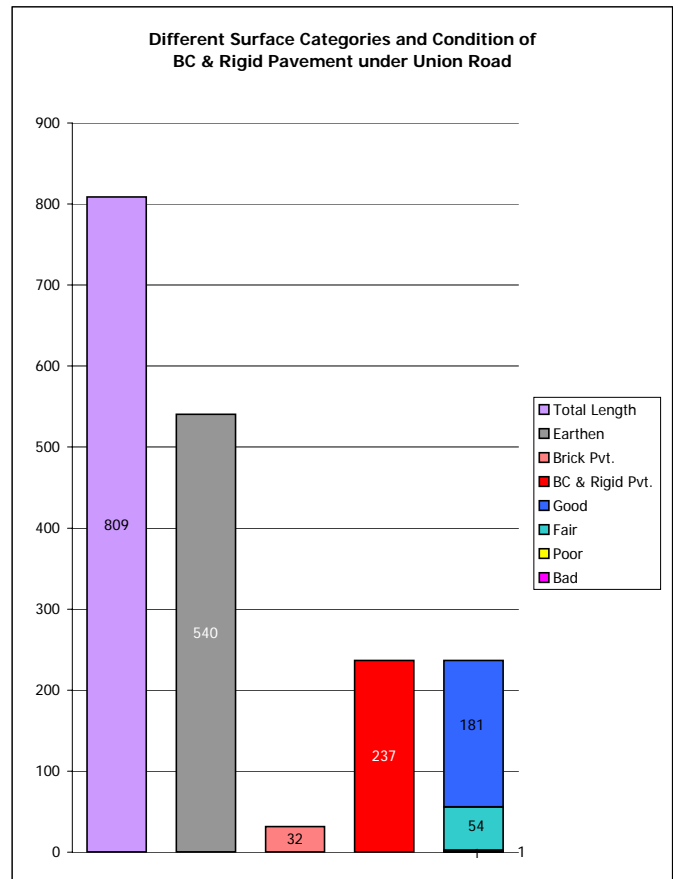
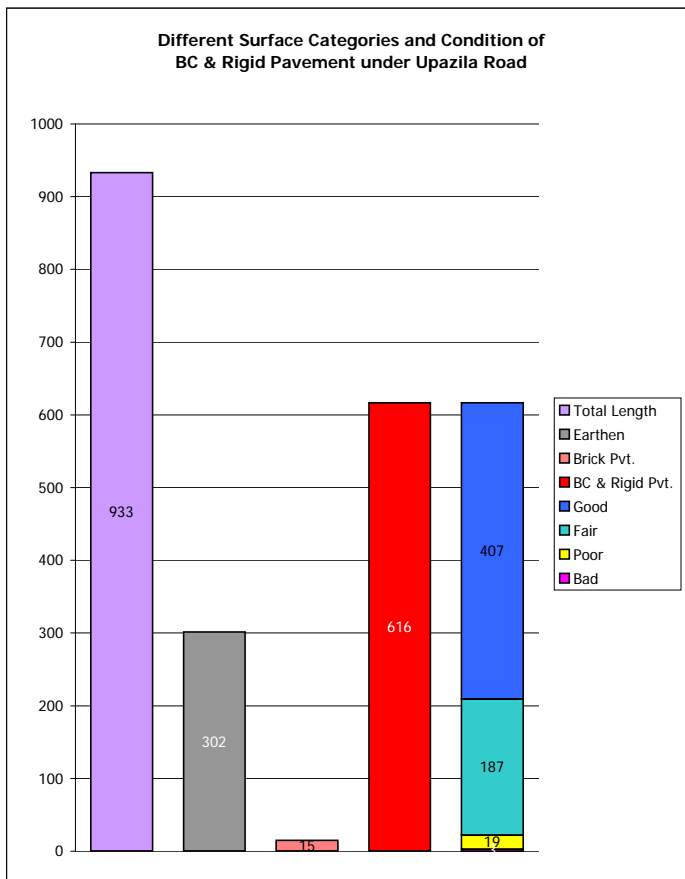
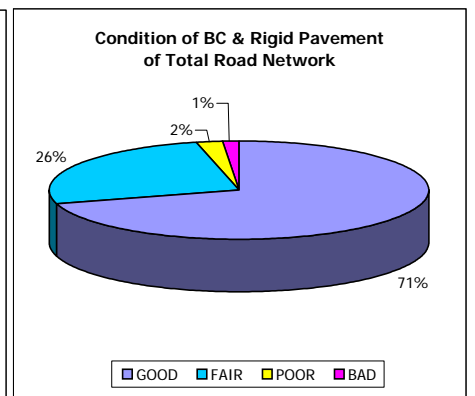
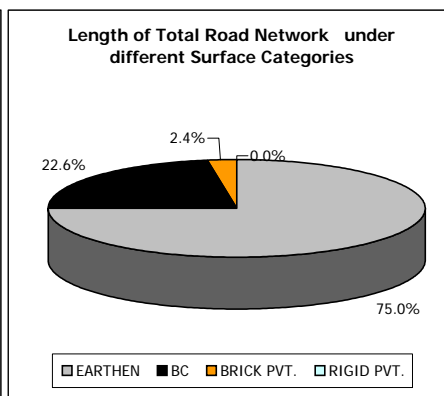
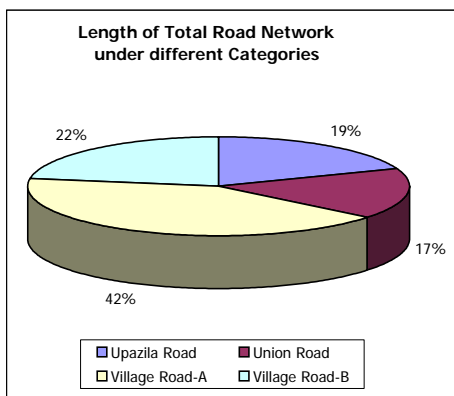
Compiled from : SPOT Image 1989-90, Aerial Photograph 1983-84,
Topographic Maps, Thana Maps, B.B.S and Field Checking.
Projection : Lambert's Conformal Conic
Data Source : GPS Field Survey 1999

PREPARED BY : GIS UNIT
LOCAL GOVERNMENT ENGINEERING DEPARTMENT



**LOCAL GOVERNMENT ENGINEERING DEPARTMENT
DISTRICT SUMMARY OF ROAD
DISTRICT : RAJSHAHI**

ROAD TYPE	NUMBER OF ROAD	TOTAL LENGTH (Km)	SURFACE TYPE-WISE BREAK-UP (Km)				CONDITION OF BC & RIGID PVT. ROAD (As of December, 2003) (Km)				STRUCTURE		EXISTING GAP	
			EARTHEN	FLEXIBLE PAVEMENT (BC)	BRICK PAVEMENT (WBM/HBB/BFS)	RIGID PAVEMENT (CC/RCC)	GOOD	FAIR	POOR	BAD	NUMBER	SPAN (m)	NUMBER	SPAN (m)
Upazila Road	115	933	302	616	15	0	407	187	19	3	1116	3739	68	460
Union Road	158	809	540	237	32	0	181	54	1	1	787	2583	122	853
Village Road-A	790	2023	1756	217	50	0	161	41	5	10	798	2723	407	1705
Village Road-B	723	1092	1045	27	19	0	26	2	0	0	209	782	411	1236
TOTAL	1786	4857	3643	1098	116	0	775	284	25	14	2910	9826	1008	4254



ROAD MAP BAGHMARA UPAZILA RAJSHAHI DISTRICT

LEGEND

Administrative Boundary

- International Boundary
- District Boundary
- Upazila Boundary
- Union Boundary
- Municipal Boundary

Administrative HQs

- District HQ
- Upazila HQ
- ▲ Union HQ

Physical Infrastructures

- National Highways
- Regional Highways
- Zila Road
- Upazila Road (Pucca)
- Upazila Road (Katcha)
- Union Road (Pucca)
- Union Road (Katcha)
- Village Road A (Pucca)
- Village Road A (Katcha)
- Village Road B (Pucca)
- Village Road B (Katcha)
- Paurashava Road
- Railway Network
- Embankment
- Telecommunication line
- Power Transmission Line

Natural Features

- Wide River
- Water Bodies
- Sandy Area
- Khal
- Forest
- Hill

Socio-Economic Infrastructures

- Growth Centre
- ▲ Small Hat/Bazar
- Police Station
- U Upazila Health Complex
- F Family welfare Centre
- C Community Clinic
- P Post Office
- C College
- H High School
- P Primary School
- M Madrasa
- M Mosque
- A Ashrayan/Abasan
- T Temple

Compiled from: LGED Upazila Base Maps 1994-95, Landsat TM 1998, GPS Survey 1999 and Field Checking in November 2004
Projection: Lambert's Conformal Conic

PREPARED BY: GIS UNIT
LOCAL GOVERNMENT ENGINEERING DEPARTMENT

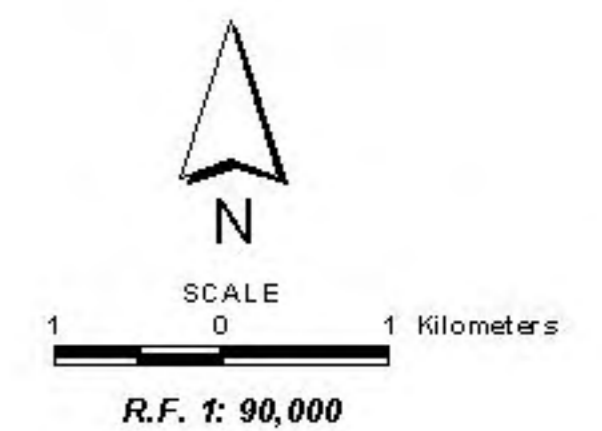
NAOGAON DISTRICT
MANDA UPAZILA

NAOGAON DISTRICT
ATRAI UPAZILA

MOHANPUR UPAZILA

NATORE DISTRICT
NATORE SADAR UPAZILA

DURGAPUR UPAZILA



BASIC INFORMATION OF ROAD

DIVISION : RAJSHAHI

DISTRICT : RAJSHAHI

ROAD CODE	ROAD NAME	CREST WIDTH (m)	TOTAL LENGTH (Km)	SURFACE TYPE-WISE BREAK-UP (Km)				STRUCTURE		EXISTING GAP	
				EARTHEN	FLEXIBLE PAVEMENT (BC)	BRICK PAVEMENT (WBM/HBB/ BFS)	RIGID PAVEMENT (CC/RCC)	NUMBER	SPAN (m)	NUMBER	SPAN (m)
1	2	3	4	5	6	7	8	9	10	11	12

UPAZILA : BAGMARA

ROAD TYPE : UPAZILA ROAD

181122001	Bhawanigonj - Ahsangonj	7.32	12.55	0.00	12.55	0.00	0.00	20	103.44	0	0.00
181122002	Sikdary-Taherpur Road (UZR #254)	7.32	9.41	0.00	9.41	0.00	0.00	17	91.66	0	0.00
181122003	Bhabanigong-Kesorhat	7.32	14.27	0.00	14.27	0.00	0.00	22	130.90	0	0.00
181122004	Bhobanigong-Hatgangopara (from Mathabhanga)	7.32	9.10	0.00	9.10	0.00	0.00	20	71.66	0	0.00
181122005	Hatgangopara - Prashadpur	7.32	8.65	0.00	8.65	0.00	0.00	12	45.10	12	24.00
181122006	Bhawanigonj - Bandaikhara	7.32	9.28	6.97	2.32	0.00	0.00	18	30.04	1	70.00
181122007	Hatgangopara - Kamarpara (Upto Shaidhara)	7.32	6.00	0.00	6.00	0.00	0.00	8	16.80	4	7.80
181122008	Machmoil - Mohongonj	7.32	6.00	6.00	0.00	0.00	0.00	6	119.45	5	14.50
181122009	Taherpur - Mohongonj hat	3.00	11.45	8.45	3.00	0.00	0.00	8	23.80	0	0.00
181122010	Machmoil -Hatgangopara	7.32	4.50	4.50	0.00	0.00	0.00	20	52.10	0	0.00
181122011	Mohongonj - Kanpara	7.32	2.50	0.00	2.50	0.00	0.00	1	2.00	0	0.00
181122012	Hatgangopara - Kesorhat(upto Khalgram)	3.74	5.40	5.40	0.00	0.00	0.00	5	48.80	4	9.00
181122013	Ahsangonj - Noldanga (Madhaimuri to Shreebothipara)	5.10	7.50	6.66	0.85	0.00	0.00	6	40.53	4	31.00
181122014	Mohangonj - Nowahata	3.05	1.75	0.00	1.75	0.00	0.00	0	0.00	0	0.00
181122015	Narayenpara R&H-Deluabari Hat	7.32	4.00	4.00	0.00	0.00	0.00	4	22.50	2	13.00
181122016	Bhabanigonj Bridge-Birkutsha Rly. Station Road (UZR #256)	4.90	15.50	5.10	10.40	0.00	0.00	43	98.80	2	5.00

UPAZILA ROAD TOTAL: 16 Nos. Road

127.86 47.07 80.79 0.00 0.00 210 897.58 34 174.30

ROAD TYPE : UNION ROAD

181123007	Paherpur bazar- Hoolikhali Ferryghat(Banderhat) via Dwippur UP Office	3.00	7.70	5.70	0.80	1.20	0.00	7	146.55	1	5.00
181123009	Hatgangopara -Gobindapara UP	4.66	5.50	5.50	0.00	0.00	0.00	9	14.80	0	0.00
181123010	Baigacha hat- Nardas UP Office(Gorsor)	4.90	6.30	5.70	0.60	0.00	0.00	14	39.90	0	0.00
181123011	Goalkandi UP office- Madnagar bazar (rail station)	3.00	4.90	4.90	0.00	0.00	0.00	2	3.60	2	4.00
181123016	Jhikra UP Office - Modhakhali hat Sottola	2.43	3.25	3.25	0.00	0.00	0.00	3	7.00	3	7.00
181123017	Bhatkhali hat- Jhikra UP Office	3.00	2.55	0.85	1.70	0.00	0.00	4	59.00	2	7.00
181123019	Taherpur GC- Sreepur UP Office via Ramguia	3.00	8.50	4.50	4.00	0.00	0.00	6	21.90	1	90.00
181123020	Taitoli hat - Maria UP Office(Jatragachi)	3.00	5.30	5.30	0.00	0.00	0.00	5	7.20	1	5.00
181123021	Rasulpur hat (Baruihati UZR) - Birkutsha hat via Jogipara UP Office	4.30	9.20	0.00	9.20	0.00	0.00	9	20.50	0	0.00
181123022	Gobindopara UP Office- Hoolikhali Ferryghat via Nardas UP & Banderhat	3.00	8.85	8.85	0.00	0.00	0.00	4	19.60	15	50.00
181123023	Auchpara UP Office (Hatkhujipur) - Kesorhat	3.65	4.20	3.17	1.03	0.00	0.00	4	82.00	0	0.00
181123026	Jatragachi hat - Baro bihanali UP Office via boilsing	3.00	6.40	6.40	0.00	0.00	0.00	6	22.00	1	10.00
181123028	Baro bihanali UP Office- Paikarahat	3.00	3.25	3.25	0.00	0.00	0.00	2	9.00	1	5.00
181123047	Damnash Hat - FatepurHat via Sonadanga UP Office	3.00	9.70	9.70	0.00	0.00	0.00	6	81.50	1	60.00
181123048	Konopara hat- Goalkandi UP Office	3.65	3.50	3.50	0.00	0.00	0.00	3	19.82	0	0.00
181123052	Basupara UP Office (Dipnagar)-Porakaya Hat	3.00	3.10	3.10	0.00	0.00	0.00	0	0.00	0	0.00
181123053	Gobindapara UP- Damnas Hat	4.66	3.00	3.00	0.00	0.00	0.00	0	0.00	0	0.00
181123057	Bhabanigonj GC- Ahsangonj GC via Jhikra UP Office	4.30	12.85	3.60	9.25	0.00	0.00	14	80.87	1	1.00
181123058	Sonadanga UP - Simls hat via Bhorotto	3.75	3.50	3.50	0.00	0.00	0.00	3	56.00	0	0.00
181123059	Bhabanigonj GC - Pirgonj hat via Kachari Kulipara UP	3.00	4.50	4.50	0.00	0.00	0.00	4	56.00	1	4.00
181123060	Mohangonj GC - Sreepur UP office via Eakdala hat	4.00	8.00	8.00	0.00	0.00	0.00	1	0.00	0	0.00
181123061	Kachari kulaipara UP - Mathabhanga Bazer via Daherghat	4.00	7.50	7.50	0.00	0.00	0.00	0	0.00	0	0.00
181123062	Suvodanga UP Office - Nardas hat via koalipara high school	3.00	5.00	5.00	0.00	0.00	0.00	0	0.00	0	0.00
181123063	Bhabanigonj GC - Bagmara hat via sadopara	4.00	3.00	3.00	0.00	0.00	0.00	0	0.00	0	0.00

UNION ROAD TOTAL: 24 Nos. Road

139.55 111.77 26.58 1.20 0.00 106 747.24 30 248.00

BASIC INFORMATION OF ROAD

DIVISION : RAJSHAHI

DISTRICT : RAJSHAHI

ROAD CODE	ROAD NAME	CREST WIDTH (m)	TOTAL LENGTH (Km)	SURFACE TYPE-WISE BREAK-UP (Km)				STRUCTURE		EXISTING GAP	
				EARTHEN	FLEXIBLE PAVEMENT (BC)	BRICK PAVEMENT (WBM/HBB/ BFS)	RIGID PAVEMENT (CC/RCC)	NUMBER	SPAN (m)	NUMBER	SPAN (m)
1	2	3	4	5	6	7	8	9	10	11	12

ROAD TYPE : VILLAGE ROAD-A

181124023	Chewkhali - Samaspara	3.65	2.30	2.30	0.00	0.00	0.00	2	8.92	2	2.00
181124026	Maria - Hatroom	3.00	3.20	3.20	0.00	0.00	0.00	2	9.43	3	11.80
181124028	Tahir - Ekdala porakaya	3.00	1.60	1.60	0.00	0.00	0.00	2	2.80	0	0.00
181124029	Mondial - Birkaya	2.43	2.63	2.63	0.00	0.00	0.00	1	8.00	1	10.00
181124030	Chikabari - Khujipur	2.35	2.35	2.35	0.00	0.00	0.00	3	3.00	0	0.00
181124031	Konabaria - Sreepatipara	2.43	2.44	2.44	0.00	0.00	0.00	1	9.00	1	10.00
181124033	Hasnipur - Ramrama	2.43	1.65	1.65	0.00	0.00	0.00	1	0.90	1	10.00
181124034	Bilsoni - Chotopaher tongi	2.00	1.00	1.00	0.00	0.00	0.00	0	0.00	0	0.00
181124036	Talghoria - Sorkotipara	3.00	1.10	1.10	0.00	0.00	0.00	1	3.00	0	0.00
181124037	Hatmadnagar - Kastonangla	3.00	3.85	3.85	0.00	0.00	0.00	3	11.50	1	20.00
181124038	Dargamatia - Shibjaithat	2.43	3.00	3.00	0.00	0.00	0.00	2	4.80	0	0.00
181124039	Shibjaithat - Konopara	3.00	1.40	1.40	0.00	0.00	0.00	1	0.60	0	0.00
181124040	Baigacha - Haludghor	3.00	1.40	1.40	0.00	0.00	0.00	0	0.00	1	8.00
181124041	Dipnagar - Balanagar	3.00	1.28	1.28	0.00	0.00	0.00	2	5.50	0	0.00
181124042	Mugaipara - Konda	2.43	1.95	1.95	0.00	0.00	0.00	1	1.00	0	0.00
181124043	Shikdary - Jugipara	2.43	4.00	4.00	0.00	0.00	0.00	0	0.00	0	0.00
181124044	Kanaisor - Jiapara	2.43	3.00	3.00	0.00	0.00	0.00	0	0.00	0	0.00
181124045	Khalisipur - Nichupara	2.43	1.00	1.00	0.00	0.00	0.00	2	6.00	0	0.00
181124046	Sonadanga - Sonadanga uttarpara	2.00	2.13	2.13	0.00	0.00	0.00	2	1.60	1	15.00
181124047	Chikabari - Suguna	2.00	1.30	1.30	0.00	0.00	0.00	0	0.00	1	1.00
181124048	Serkolsimla - Joypur	3.00	1.50	1.50	0.00	0.00	0.00	0	0.00	1	20.00
181124049	Modhakhali hat - Paikpara hat via Jamgram P/School	2.00	2.80	2.80	0.00	0.00	0.00	1	4.00	1	10.00
181124050	Achintola - Nadapara via Dangapara	3.00	4.00	4.00	0.00	0.00	0.00	2	14.00	1	5.00
181124051	Ektara bazar - Perbozorpur	2.50	3.00	3.00	0.00	0.00	0.00	0	0.00	2	25.00
181124052	Madhaimuri - Chalk Mohabbatpur	3.00	3.00	3.00	0.00	0.00	0.00	5	7.00	1	3.00
181124053	Dawlotpur - Kamnagar	2.50	2.20	2.20	0.00	0.00	0.00	1	2.50	1	3.00
181124054	Mohammadpur - Soguna	2.50	1.10	1.10	0.00	0.00	0.00	1	3.00	0	0.00
181124055	Baliadanga - North Baliadanga	2.50	1.00	1.00	0.00	0.00	0.00	0	0.00	1	20.00
181124058	Sujanpalsa - Barigram	3.00	3.25	3.25	0.00	0.00	0.00	1	0.90	5	18.00
181124059	Jamgram - Khaira	2.20	3.50	3.50	0.00	0.00	0.00	0	0.00	0	0.00
181124060	Jamgram - Ramguia	2.00	3.10	3.10	0.00	0.00	0.00	2	12.90	0	0.00
181124061	Dhaminkor - Paschim Dhaminkor	2.60	1.00	1.00	0.00	0.00	0.00	0	0.00	1	20.00
181124062	Machmoil - Sayedpur	2.50	1.50	1.50	0.00	0.00	0.00	1	0.90	3	6.00
181124063	Fatepurhat - Kazihata	3.00	2.60	2.60	0.00	0.00	0.00	0	0.00	2	13.00
181124064	Narayanpara - Dadhirkhaira	2.50	2.30	2.30	0.00	0.00	0.00	0	0.00	2	6.00
181124065	Mugaipara - Mirjapur	2.50	1.20	1.20	0.00	0.00	0.00	0	0.00	2	10.00
181124066	Mirjapur north - Mirjapur south	2.50	1.00	1.00	0.00	0.00	0.00	0	0.00	0	0.00
181124067	Kumarnitola - Katalipara	2.00	1.00	1.00	0.00	0.00	0.00	0	0.00	0	0.00
181124068	Achin ghat - Nodakondor	2.50	1.50	1.50	0.00	0.00	0.00	0	0.00	0	0.00
181124069	Hasnipur - Chandarara	2.60	2.00	2.00	0.00	0.00	0.00	1	2.00	0	0.00
181124070	Narayanpara - Kazihata	2.60	1.80	1.80	0.00	0.00	0.00	1	9.00	0	0.00
181124071	Ganga - Narayanpur to D-jamalpur	3.00	1.60	1.60	0.00	0.00	0.00	3	5.00	0	0.00
181124072	Nagpara - Jugipara	2.00	2.00	2.00	0.00	0.00	0.00	0	0.00	3	18.00
181124073	Bolaipara - Dukholpara	2.00	1.50	1.50	0.00	0.00	0.00	0	0.00	1	6.00
181124074	Katila - Nichukatila	3.00	1.50	1.50	0.00	0.00	0.00	2	4.00	0	0.00
181124075	Gupinathpur - Bongram	2.50	1.00	1.00	0.00	0.00	0.00	1	1.00	1	2.00
181124076	Bhagnadi - Ektara bazar	3.00	3.30	3.30	0.00	0.00	0.00	2	1.90	8	39.00
181124078	Pashim Bahmanigram - Purbo Bhamonigram	3.00	1.00	1.00	0.00	0.00	0.00	1	6.00	0	0.00
181124079	Nanshor north - Nanshor south	3.00	1.00	1.00	0.00	0.00	0.00	2	2.60	0	0.00
181124080	Mirpur - Basudevpara	3.00	1.00	1.00	0.00	0.00	0.00	1	1.00	3	62.00
181124081	Bolidapara - Palashi	2.50	2.00	2.00	0.00	0.00	0.00	0	0.00	0	0.00
181124082	Bhatkhali - Baruihati	2.50	3.00	3.00	0.00	0.00	0.00	1	0.90	0	0.00
181124083	Kosba - Dakta	2.50	0.80	0.80	0.00	0.00	0.00	0	0.00	1	30.00
181124084	Uttor Ekdala - Mohonpur	2.50	1.00	1.00	0.00	0.00	0.00	0	0.00	1	10.00
181124085	Dakortola - Jangalpara	2.50	1.00	1.00	0.00	0.00	0.00	1	48.00	0	0.00
181124086	Mohabatpur - Mohabatpur hat	3.00	1.00	1.00	0.00	0.00	0.00	1	1.00	0	0.00

BASIC INFORMATION OF ROAD

DIVISION : RAJSHAHI

DISTRICT : RAJSHAHI

ROAD CODE	ROAD NAME	CREST WIDTH (m)	TOTAL LENGTH (Km)	SURFACE TYPE-WISE BREAK-UP (Km)				STRUCTURE		EXISTING GAP	
				EARTHEN	FLEXIBLE PAVEMENT (BC)	BRICK PAVEMENT (WBM/HBB/BFS)	RIGID PAVEMENT (CC/RCC)	NUMBER	SPAN (m)	NUMBER	SPAN (m)
1	2	3	4	5	6	7	8	9	10	11	12
181124087	Lawpara - Chalk Mohabatpur	3.00	3.00	3.00	0.00	0.00	0.00	1	1.00	0	0.00
181124088	Mohabatpur - Josopara	2.00	2.00	2.00	0.00	0.00	0.00	0	0.00	0	0.00
181124089	Baruipara - Baruihati	2.00	1.50	1.50	0.00	0.00	0.00	0	0.00	2	60.00
181124090	Birkutsha - D-gopinathpur	3.00	1.00	1.00	0.00	0.00	0.00	0	0.00	1	30.00
181124091	Gopalpur west - Gopalpur east	3.00	1.00	1.00	0.00	0.00	0.00	1	1.00	0	0.00
181124092	Bagmara north - Bagmara south	2.00	1.00	1.00	0.00	0.00	0.00	0	0.00	0	0.00
181124093	Ekdala north - Ekdala south	2.00	1.00	1.00	0.00	0.00	0.00	0	0.00	0	0.00
181124094	Madila - Nardas hat	2.00	1.00	1.00	0.00	0.00	0.00	0	0.00	0	0.00
181124096	Balidangi-Paruitungi R&H	3.00	2.00	2.00	0.00	0.00	0.00	0	0.00	0	0.00
181124097	Gopalpur - Achinghat	4.90	10.90	10.20	0.00	0.70	0.00	39	36.32	0	0.00
181124098	Namajgram R&H R&H - Mugaipara hat	2.43	4.67	1.97	1.00	1.70	0.00	2	21.00	0	0.00
181124099	Saipara UZR - Hat madnagar	3.10	4.17	4.17	0.00	0.00	0.00	4	18.11	2	35.00
181124100	Machmoil - Khalgram	3.33	4.80	4.80	0.00	0.00	0.00	2	8.50	0	0.00
181124101	Machmoil - Basantopur	3.65	4.65	2.75	0.80	1.10	0.00	3	12.48	0	0.00
181124102	Dalanitola UZR - Namkhanjhikra	3.65	6.50	6.50	0.00	0.00	0.00	4	52.50	1	5.00
181124103	Gobindapara - Narayanpur R&H	3.00	2.50	2.50	0.00	0.00	0.00	5	23.40	5	41.00
181124104	Narayanpara - Buzrukkola	2.50	3.20	3.20	0.00	0.00	0.00	2	9.90	4	9.50
181124106	Ekdala R&H - Ekdalahat	4.50	1.00	0.00	1.00	0.00	0.00	0	0.00	0	0.00
181124107	Bolidapara UZR - Madhakhalihat	3.00	4.90	4.90	0.00	0.00	0.00	5	18.00	5	13.50
181124108	Sankoya UZR - Madhajhinahat	3.00	2.50	2.50	0.00	0.00	0.00	2	4.50	4	23.00
181124109	Maria - Narayanpur R&H	3.65	3.40	3.40	0.00	0.00	0.00	1	9.00	3	13.00
181124110	Barigram - Belghoria	3.65	6.15	6.15	0.00	0.00	0.00	0	0.00	2	19.00
181124111	Barigram - Monopara	3.65	3.50	1.50	2.00	0.00	0.00	1	9.00	2	8.00
181124113	Damnashat-Chalkgorihat	3.66	1.00	1.00	0.00	0.00	0.00	0	0.00	3	6.00
181124117	Mozopara-Tokipur via Sarandi Road	3.66	2.90	2.90	0.00	0.00	0.00	0	0.00	0	0.00
181124119	Khordokor - Shuvodanga UP	3.30	5.00	5.00	0.00	0.00	0.00	3	49.80	0	0.00
181124120	Dipnagar U.P - Kamnagar UZR	3.30	0.90	0.90	0.00	0.00	0.00	3	6.60	0	0.00
181124121	Khanpur - Hasanpur	3.00	3.40	3.40	0.00	0.00	0.00	3	3.70	3	7.00
181124122	Gorsar - basudebpara	3.00	2.00	2.00	0.00	0.00	0.00	0	0.00	1	15.00
181124123	Gobindapara- Battoli Hat	3.66	5.00	5.00	0.00	0.00	0.00	0	0.00	0	0.00
181124124	Bagmara - sreepur	2.25	1.00	1.00	0.00	0.00	0.00	0	0.00	0	0.00
181124125	Fosderpara - Ronshibari Hat	3.00	2.50	2.50	0.00	0.00	0.00	0	0.00	0	0.00
181124126	Taherpur GC - Sadupara Road	3.00	5.00	1.50	3.50	0.00	0.00	3	6.50	0	0.00
181124127	Nosdarhat - Pania Road	3.00	2.00	2.00	0.00	0.00	0.00	2	3.00	0	0.00
VILLAGE ROAD-A TOTAL: 90 Nos. Road			216.67	204.87	8.30	3.50	0.00	143	497.96	91	698.80

ROAD TYPE : VILLAGE ROAD-B

181125021	Dakhin Majgram - Khamargram.	2.43	3.00	3.00	0.00	0.00	0.00	1	0.90	0	0.00
181125031	Chaipara - Ramjanpara.	3.00	3.00	3.00	0.00	0.00	0.00	0	0.00	2	10.00
181125041	Khalgram - Bisnupur palopara	2.50	1.50	1.50	0.00	0.00	0.00	2	37.00	1	2.00
181125042	Machmoil - Kamnagar	2.00	2.10	2.10	0.00	0.00	0.00	1	42.00	0	0.00
181125043	Jotigonj - Sujanpalsa	2.50	0.80	0.80	0.00	0.00	0.00	1	30.00	1	5.00
181125045	Rainagar - Sutkigacha	2.50	1.80	1.80	0.00	0.00	0.00	1	0.90	2	40.00
181125046	Seujbari - Chalk Seujbari	2.25	2.00	2.00	0.00	0.00	0.00	0	0.00	1	30.00
181125047	Muraripara - Muraripara West	3.00	0.60	0.60	0.00	0.00	0.00	1	0.90	0	0.00
181125048	Ambaria - Muraripara	3.00	0.60	0.60	0.00	0.00	0.00	0	0.00	0	0.00
181125049	Rainagar - Sejzbari	2.25	2.20	2.20	0.00	0.00	0.00	1	0.60	4	14.00
181125050	Jhikra - Modhajhina	2.25	3.10	3.10	0.00	0.00	0.00	1	13.50	1	4.00
181125051	Taktopara - Goalpara	3.00	1.65	1.65	0.00	0.00	0.00	0	0.00	0	0.00
181125052	Kamarbari - Kathalbari	3.00	0.80	0.80	0.00	0.00	0.00	0	0.00	0	0.00
181125053	Telipukur - Konopara	2.60	1.70	1.70	0.00	0.00	0.00	1	0.90	0	0.00
181125054	Palasi - Senopara	2.60	1.30	1.30	0.00	0.00	0.00	1	3.00	1	3.00
181125055	Nardas - Saidhara	2.30	1.10	1.10	0.00	0.00	0.00	1	13.50	4	18.00
181125057	Saipara - Paikpara	3.00	1.20	1.20	0.00	0.00	0.00	1	0.90	0	0.00
181125058	Teghore - Baruipara	2.50	1.90	1.90	0.00	0.00	0.00	1	2.00	3	18.00
181125060	Rampurpathar - Rampurpathar	2.60	1.00	1.00	0.00	0.00	0.00	0	0.00	1	20.00

BASIC INFORMATION OF ROAD

DIVISION : RAJSHAHI

DISTRICT : RAJSHAHI

ROAD CODE	ROAD NAME	CREST WIDTH (m)	TOTAL LENGTH (Km)	SURFACE TYPE-WISE BREAKE-UP (Km)				STRUCTURE		EXISTING GAP		
				EARTHEN	FLEXIBLE PAVEMENT (BC)	BRICK PAVEMENT (WBM/HBB/BFS)	RIGID PAVEMENT (CC/RCC)	NUMBER	SPAN (m)	NUMBER	SPAN (m)	
1	2	3	4	5	6	7	8	9	10	11	12	
181125061	Piddapara - Surjupara	2.50	1.20	1.20	0.00	0.00	0.00	0	0.00	1	3.00	
181125062	Nurpur - Mojidpur	2.50	1.00	1.00	0.00	0.00	0.00	1	2.00	0	0.00	
181125064	Baganna - Barabari	2.50	1.00	1.00	0.00	0.00	0.00	1	0.90	0	0.00	
181125065	Baghanna - Vughipara	2.50	1.00	1.00	0.00	0.00	0.00	1	0.60	0	0.00	
181125066	Sonadanga - Simla	2.50	1.50	1.50	0.00	0.00	0.00	0	0.00	1	40.00	
181125068	Kamarkhali - Palpara	2.50	1.75	1.75	0.00	0.00	0.00	1	24.00	0	0.00	
181125069	Nansor - Nansor west	2.50	1.00	1.00	0.00	0.00	0.00	0	0.00	1	8.00	
181125071	Suvodanga - Raghopara	2.50	1.00	1.00	0.00	0.00	0.00	0	0.00	1	30.00	
181125072	Damnas - Pardamnas	2.50	1.00	1.00	0.00	0.00	0.00	0	0.00	1	30.00	
181125073	Rampara-Auchpara	3.00	1.00	1.00	0.00	0.00	0.00	0	0.00	0	0.00	
181125074	Saipara - Dhaladanga Road	3.00	2.50	2.50	0.00	0.00	0.00	0	0.00	0	0.00	
181125075	Majgram - Dakshin Majgram Road	2.00	2.00	2.00	0.00	0.00	0.00	0	0.00	0	0.00	
181125076	Kwalipara High School - Kwalipara Madrasa Road	2.25	1.00	1.00	0.00	0.00	0.00	0	0.00	1	3.00	
VILLAGE ROAD-B TOTAL: 32 Nos. Road				48.30	48.30	0.00	0.00	0.00	18	173.60	27	278.00
BAGMARA UPAZILA TOTAL: 162 Nos. Road				532.38	412.01	115.67	4.70	0.00	477	2316.38	182	1399.10