

ROAD MAP JOYPURHAT SADAR UPAZILA JOYPURHAT DISTRICT

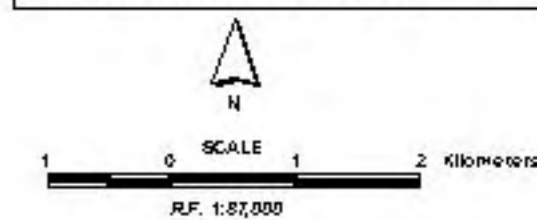


LEGEND

- Administrative Boundary**
 - International Boundary
 - District Boundary
 - Upazila Boundary
 - Union Boundary
 - Municipal Boundary
- Administrative HQs**
 - District HQ
 - Upazila HQ
 - ▲ Union HQ
- Physical Infrastructures**
 - National Highways
 - Regional Highways
 - Zila Road
 - Upazila Road (Pucca)
 - Upazila Road (Katcha)
 - Union Road (Pucca)
 - Union Road (Katcha)
 - Village Road A (Pucca)
 - Village Road A (Katcha)
 - Village Road B (Pucca)
 - Village Road B (Katcha)
 - Paurashava Road
 - Railway Network
 - Embankment
 - Telecommunication line
 - Power Transmission Line
- Natural Features**
 - Wide River
 - Water Bodies
 - Sandy Area
 - Khal
 - Forest
 - Hill
- Socio-Economic Infrastructures**
 - Growth Centre
 - ▲ Small Hat/Bazar
 - Police Station
 - Upazila Health Complex
 - Family welfare Centre
 - Community Clinic
 - Post Office
 - College
 - High School
 - Primary School
 - Madrasa
 - ▲ Mosque
 - ▲ Ashrayan/Basan
 - ⊕ Temple

Compiled from: LGED, Upazila Office, 1994-95, 1996-97, 1998-99, 2000-01, 2002-03, 2004-05, 2006-07, 2008-09, 2010-11, 2012-13, 2014-15, 2016-17, 2018-19, 2020-21, 2022-23.
 GPS Survey: 1996 and 1997. Checking: 1998, 2000, 2002, 2004, 2006, 2008, 2010, 2012, 2014, 2016, 2018, 2020, 2022.
 Projection: Universal Transverse Mercator.

PREPARED BY: GIS UNIT
 LOCAL GOVERNMENT ENGINEERING DEPARTMENT



BASIC INFORMATION OF ROAD**DIVISION : RAJSHAHI****DISTRICT : JOYPURHAT**

ROAD CODE	ROAD NAME	CREST WIDTH (m)	TOTAL LENGTH (Km)	SURFACE TYPE-WISE BREAK-UP (Km)				STRUCTURE		EXISTING GAP	
				EARTHEN	FLEXIBLE PAVEMENT (BC)	BRICK PAVEMENT (WBM/HBB/ BFS)	RIGID PAVEMENT (CC/RCC)	NUMBER	SPAN (m)	NUMBER	SPAN (m)
1	2	3	4	5	6	7	8	9	10	11	12

UPAZILA : JOYPURHAT-S**ROAD TYPE : UPAZILA ROAD**

138472001	Hitchmi - Madhainagar road	7.21	4.90	0.00	4.90	0.00	0.00	13	66.47	0	0.00
138472003	Itakhola- Madhainagar Rd(Sadar Portion)	7.30	2.10	0.00	2.10	0.00	0.00	1	1.70	0	0.00
138472004	Khajurtali - Durgadaha Rd.	3.66	7.03	5.93	1.10	0.00	0.00	12	34.15	1	1.50
138472005	Madhainagar - Puranapail Rd.	4.41	12.30	12.30	0.00	0.00	0.00	25	109.35	5	4.90
138472006	Mongalbari - Salpara via Chalkbarkot.	4.00	10.40	0.00	10.40	0.00	0.00	29	51.90	0	0.00
138472007	Itakhola -Rukindipur(Sadar Portion)	4.25	1.45	1.45	0.00	0.00	0.00	3	4.90	0	0.00
138472008	Khutibari-Salpara(Beltali)	3.65	7.30	0.00	7.30	0.00	0.00	17	29.00	0	0.00
138472009	Puranapail - R&H road via Tajpur.	4.88	4.50	2.68	0.68	1.14	0.00	6	11.64	2	1.80
138472010	Durgadaha -Mongalbari via Haripur Ghat Nengapir.	3.65	10.60	4.24	6.36	0.00	0.00	27	115.58	0	0.00
UPAZILA ROAD TOTAL: 9 Nos. Road			60.58	26.60	32.84	1.14	0.00	133	424.69	8	8.20

ROAD TYPE : UNION ROAD

138473017	Joypurhat - Mohammadabad UP road.	4.88	4.25	4.25	0.00	0.00	0.00	7	9.20	3	3.50
138473025	Hichmi (Bambu UP)- Shuktahar RHD Rd via Dharki	3.30	6.70	2.76	3.94	0.00	0.00	24	41.65	0	0.00
138473033	Dogachi U.P Office - Jamtoli via Dhalahar UP	4.88	8.12	6.95	0.00	1.18	0.00	31	31.42	0	0.00
138473039	Chakbarkat UP- Pagladewan Rd.	3.20	2.00	2.00	0.00	0.00	0.00	5	3.60	2	4.00
138473049	Mongalbari hat Rd(Dogachi Up Office)to Durgadaha bazar road	3.80	4.50	4.31	0.00	0.19	0.00	11	107.72	1	0.90
138473052	Durgadaha - Puccarmatha via Mohammadabad UP.	4.80	6.00	6.00	0.00	0.00	0.00	14	44.90	0	0.00
138473053	Puccarmatha -Jamalpur UP via Dadrajontigram	3.66	1.80	1.80	0.00	0.00	0.00	1	1.22	1	0.61
UNION ROAD TOTAL: 7 Nos. Road			33.37	28.06	3.94	1.37	0.00	93	239.71	7	9.01

ROAD TYPE : VILLAGE ROAD-A

138474001	Kadomtoly - Kallyanpur Road	4.27	5.50	5.50	0.00	0.00	0.00	7	11.00	2	5.79
138474002	Atthoka - Dhalahar	3.66	1.70	1.48	0.00	0.22	0.00	2	1.20	0	0.00
138474003	Dalahar School - Pagladewan Baltoli	4.27	1.50	1.50	0.00	0.00	0.00	1	0.80	1	0.90
138474004	Nizampur - Dhalahar School	3.66	2.15	2.15	0.00	0.00	0.00	5	7.20	0	0.00
138474005	Bhutiapara - Komorpur Road	4.27	1.80	0.69	1.11	0.00	0.00	5	6.55	0	0.00
138474006	Chakvarunia - Khaspanandaa Mission	3.66	2.30	2.30	0.00	0.00	0.00	4	7.01	1	15.00
138474008	Penchulia - Thiat Road	3.66	2.00	2.00	0.00	0.00	0.00	5	10.98	1	2.50
138474009	Thiat - Negapir	4.11	4.20	2.94	0.31	0.95	0.00	10	23.98	0	0.00
138474010	Buzrak - Kazikor(Structure problem)	3.96	2.35	2.35	0.00	0.00	0.00	4	16.34	0	0.00
138474011	Bhadra - Durgadaha Road	4.45	2.40	2.40	0.00	0.00	0.00	2	1.52	1	2.50
138474012	Kochkuri - Gopalpur Road	2.44	2.60	2.60	0.00	0.00	0.00	3	4.27	5	6.00
138474013	Dewnahar - Gopalpur Road	3.50	3.30	3.30	0.00	0.00	0.00	3	2.71	0	0.00
138474014	Parbotipur - Jamalpur Road	4.00	2.50	2.50	0.00	0.00	0.00	6	5.56	0	0.00
138474016	Aushgara - Teghora Road	3.96	1.30	0.18	1.13	0.00	0.00	3	6.71	0	0.00
138474017	Bilupara - Khonjanpur Road	3.05	2.60	2.60	0.00	0.00	0.00	0	0.00	0	0.00
138474018	Chaksyme - Uttar Jaipur	3.66	1.70	1.70	0.00	0.00	0.00	4	76.61	1	50.00
138474019	Kasiabari - Bulupara	3.66	3.10	0.60	2.50	0.00	0.00	9	10.09	0	0.00
138474020	Raghobpur - Beltali	3.65	1.70	1.70	0.00	0.00	0.00	2	3.04	0	0.00
138474022	Tajpur-Tatali	3.00	2.15	2.15	0.00	0.00	0.00	7	10.10	0	0.00
138474023	Korai - Jalatul	3.05	4.30	0.60	1.30	2.40	0.00	6	10.48	1	0.60
138474024	Jaipurhat - Hanail	3.96	4.90	4.90	0.00	0.00	0.00	15	18.86	2	4.11
138474026	Trimohonighat(Paikor) - Amdoi	4.50	4.50	4.50	0.00	0.00	0.00	6	14.31	3	4.23
138474027	Bus Terminal - R&H Road	4.27	2.40	0.30	0.00	2.10	0.00	9	9.52	0	0.00
138474028	Rangta Polikadoa - Mirgram via Kadoa	3.66	4.50	4.50	0.00	0.00	0.00	3	9.76	0	0.00
138474029	Beltoli - Khaspananda Mission (To Sundurpur)	3.66	3.35	3.35	0.00	0.00	0.00	8	12.04	1	0.61
138474030	Bheti Primary School road	3.66	0.80	0.14	0.66	0.00	0.00	2	1.20	0	0.00
138474031	Salpara-Kalyanpur via koriahad road.	4.88	7.90	7.90	0.00	0.00	0.00	12	22.80	2	5.50
138474032	Raghobpur - Ishwanawapara Rd.	4.88	6.86	5.30	0.56	1.00	0.00	7	16.65	6	22.10

BASIC INFORMATION OF ROAD

DIVISION : RAJSHAHI

DISTRICT : JOYPUHAT

ROAD CODE	ROAD NAME	CREST WIDTH (m)	TOTAL LENGTH (Km)	SURFACE TYPE-WISE BREAK-UP (Km)				STRUCTURE		EXISTING GAP	
				EARTHEN	FLEXIBLE PAVEMENT (BC)	BRICK PAVEMENT (WBM/HBB/ BFS)	RIGID PAVEMENT (CC/RCC)	NUMBER	SPAN (m)	NUMBER	SPAN (m)
1	2	3	4	5	6	7	8	9	10	11	12
138474033	Bamanpur Charmatha - Jolatul Rd via Helkunda	4.80	3.40	1.46	1.94	0.00	0.00	10	16.50	0	0.00
138474035	Gopalpur - Bashkata Rd.	4.80	4.75	4.75	0.00	0.00	0.00	8	7.24	0	0.00
138474036	Puranapail - Karimnagar Rd.	3.50	1.10	1.10	0.00	0.00	0.00	3	1.20	0	0.00
138474037	Jamalgonj-Durgadaha road.	3.80	4.60	4.60	0.00	0.00	0.00	10	11.73	0	0.00
138474038	Joypurhat - Nurpur Rd.	3.20	5.00	5.00	0.00	0.00	0.00	11	27.70	0	0.00
138474039	Khanjanpur-Gotonshaher road.	3.90	4.80	1.47	3.13	0.20	0.00	4	8.47	0	0.00
138474040	BIDC - Madhabergat Rd.	3.10	3.10	1.89	1.21	0.00	0.00	8	10.44	0	0.00
138474041	Baniapara - Puranapail road.	3.66	3.50	2.36	1.07	0.07	0.00	11	18.48	0	0.00
138474042	Dharki Beel - Hitchmi Rd	4.65	3.00	2.90	0.00	0.10	0.00	3	6.80	1	20.00
138474043	Mirgram - Hophat road.	2.90	1.50	0.00	1.50	0.00	0.00	0	0.00	2	1.20
138474044	Bomboo - Hanail via Palli biddut Rd.	3.65	2.00	0.00	1.80	0.20	0.00	5	9.20	0	0.00
138474045	Pairkartoli - Jamalgonj hat	3.20	2.80	2.70	0.00	0.10	0.00	3	15.10	1	2.50
138474046	Shahapur - Jamalgonj hat	3.10	1.50	1.50	0.00	0.00	0.00	5	8.50	0	0.00
138474047	Teghor - Pali Rd.	3.00	3.50	3.50	0.00	0.00	0.00	9	6.70	1	2.00
138474048	Bhadsha - Haripur Rd.	3.80	4.70	3.96	0.00	0.74	0.00	12	25.94	0	0.00
138474049	Iswanawapara - Pagladewan hat	3.20	1.63	1.63	0.00	0.00	0.00	4	7.20	0	0.00
138474050	Rangta - Trimohoni (ghat)	3.10	4.50	4.50	0.00	0.00	0.00	11	16.70	12	11.90
138474051	Amdai U.P Office - Sundarpur	4.88	3.10	3.10	0.00	0.00	0.00	3	3.25	7	6.30
138474052	Kazirhat - Kamargram RHD	2.46	2.55	2.35	0.00	0.20	0.00	3	2.80	2	6.00
138474053	Joypurhat - Shahapur Rd.	3.00	7.20	7.20	0.00	0.00	0.00	16	33.28	0	0.00
138474054	Mirgram choumohoni - Shalukdubighat road.	4.00	4.50	4.20	0.00	0.30	0.00	4	4.20	3	3.50
138474055	Kamargram to Kadoa (Rangta) via Polykadoa	3.75	2.90	2.90	0.00	0.00	0.00	5	9.00	1	60.00
VILLAGE ROAD-A TOTAL: 50 Nos. Road			161.99	135.18	18.23	8.58	0.00	298	571.72	57	233.24

ROAD TYPE : VILLAGE ROAD-B

138475001	Dhalahar - Dariapara Road	3.66	1.00	1.00	0.00	0.00	0.00	0	0.00	1	2.50
138475002	Koikuri - Dhalharpara Road	3.66	1.00	1.00	0.00	0.00	0.00	0	0.00	1	0.91
138475003	Baliatair Road	3.05	1.20	1.20	0.00	0.00	0.00	0	0.00	1	1.52
138475004	Dhalhar School - Baliatair Road	3.05	1.20	1.20	0.00	0.00	0.00	0	0.00	3	4.32
138475005	Dhawa - Jagodishpur	3.66	2.40	2.40	0.00	0.00	0.00	1	2.44	0	0.00
138475006	Jagodishpur Village Road	3.66	1.50	1.50	0.00	0.00	0.00	0	0.00	1	0.91
138475007	Pagladewan - Chakbarkat	3.05	1.50	1.50	0.00	0.00	0.00	2	1.83	1	0.61
138475008	Chakbarkat - Bhutiapara Road	3.05	1.50	1.50	0.00	0.00	0.00	2	2.44	1	0.61
138475009	Vanaikuslia - Sree River Rd	3.66	1.50	1.50	0.00	0.00	0.00	4	32.12	0	0.00
138475010	Baguan Bisnapur Rd	3.96	1.30	1.30	0.00	0.00	0.00	2	1.20	1	2.50
138475011	Bisnapur - Sundarpur Rd	4.27	2.20	2.20	0.00	0.00	0.00	3	9.21	2	2.13
138475012	Bisnapur - Vanaikuslia Rd	3.66	2.70	2.70	0.00	0.00	0.00	3	8.35	0	0.00
138475013	Dogachi - Baguan Rd	4.27	1.40	1.40	0.00	0.00	0.00	2	1.37	2	2.13
138475014	Chakverunia Jaipurhat Mangalbari Rd	3.65	1.40	0.00	1.40	0.00	0.00	8	7.94	0	0.00
138475015	Mangalbari - Penchulia Rdink Road	4.27	1.40	1.40	0.00	0.00	0.00	1	0.61	0	0.00
138475016	Noapara - Mongolbari Rd	3.95	2.25	2.25	0.00	0.00	0.00	3	7.31	1	1.52
138475017	Noapana Beel Rd	3.95	1.00	1.00	0.00	0.00	0.00	0	0.00	1	3.05
138475018	Simulia Rd	3.05	1.60	0.35	0.00	1.25	0.00	6	9.32	0	0.00
138475019	Dogachi Village Rda Bazar	3.66	0.80	0.80	0.00	0.00	0.00	3	3.91	0	0.00
138475020	Khodrasugna - Bare Majipara Rd	3.05	1.50	1.50	0.00	0.00	0.00	0	0.00	1	0.61
138475021	Khanjanpur - Tetultali Road	4.17	1.40	0.00	0.75	0.65	0.00	3	3.35	0	0.00
138475022	Tekuna - Maloypur Rd	3.66	1.50	1.50	0.00	0.00	0.00	0	0.00	1	9.15
138475023	Horipur - Maloypur Rd	3.66	0.90	0.90	0.00	0.00	0.00	2	2.13	0	0.00
138475024	Horipur - Deor RD	3.66	1.00	1.00	0.00	0.00	0.00	1	1.83	1	20.00
138475026	Baskata Rd	3.96	1.80	1.80	0.00	0.00	0.00	2	3.96	0	0.00
138475027	Dewnahar - Baskata Rd	3.50	1.90	1.90	0.00	0.00	0.00	4	3.60	0	0.00
138475028	Dewnahar - Baskara (ii) Rd	3.50	1.00	1.00	0.00	0.00	0.00	1	9.14	0	0.00
138475029	Bhadsa - ChakjoyKrishnopur Rd	3.66	2.60	2.60	0.00	0.00	0.00	2	1.50	1	0.90
138475030	Bhadsa - Nurpur Road	3.90	1.50	1.50	0.00	0.00	0.00	2	1.82	2	4.00
138475032	Jitarpur - Uttaraipur Rd	3.66	1.50	1.50	0.00	0.00	0.00	1	1.52	1	12.19
138475034	Jaipurhat - Mangolbari Rd	3.66	0.50	0.50	0.00	0.00	0.00	0	0.00	2	4.00

BASIC INFORMATION OF ROAD

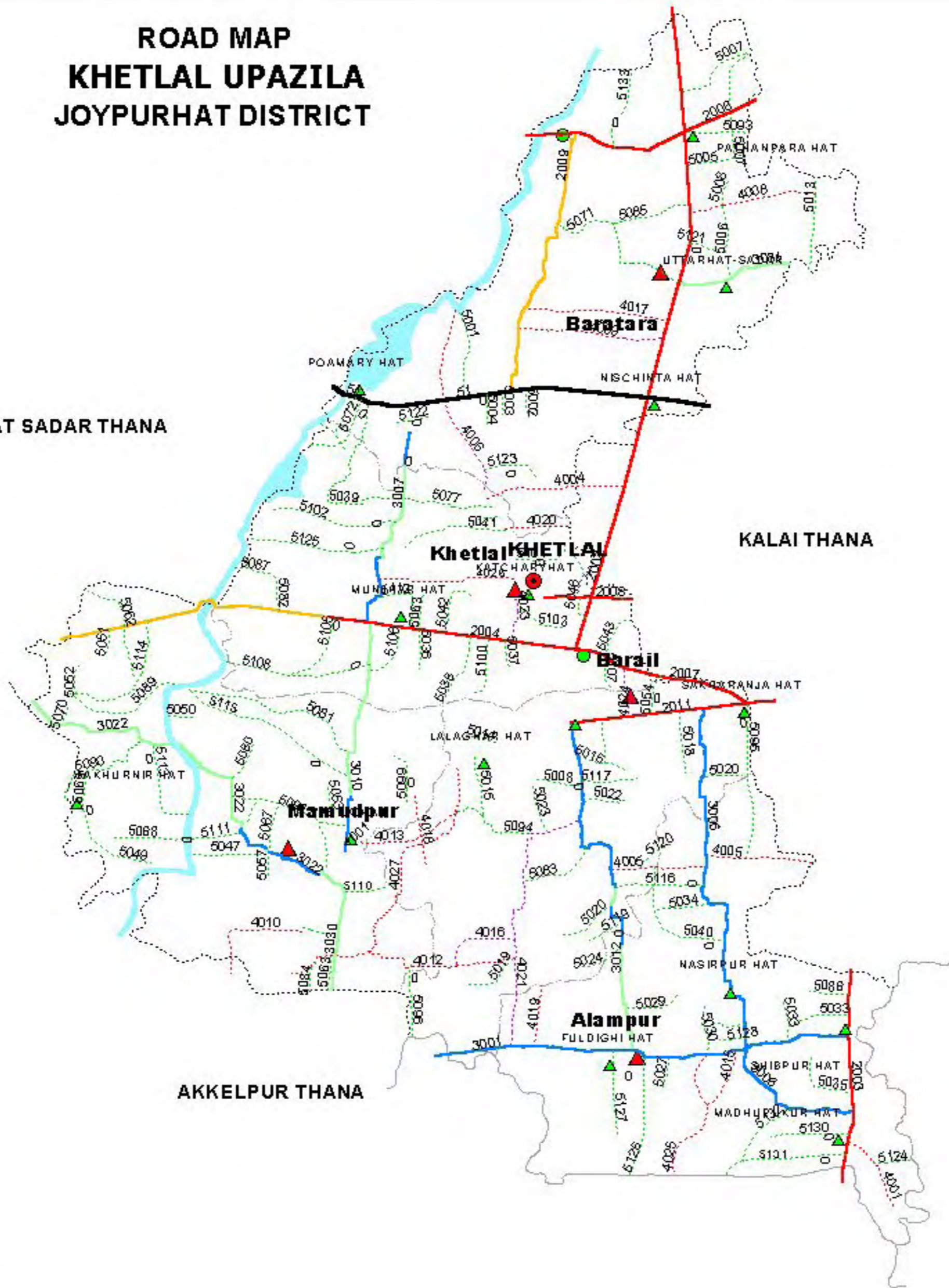
DIVISION : RAJSHAHI

DISTRICT : JOYPURHAT

ROAD CODE	ROAD NAME	CREST WIDTH (m)	TOTAL LENGTH (Km)	SURFACE TYPE-WISE BREAK-UP (Km)				STRUCTURE		EXISTING GAP	
				EARTHEN	FLEXIBLE PAVEMENT (BC)	BRICK PAVEMENT (WBM/HBB/BFS)	RIGID PAVEMENT (CC/RCC)	NUMBER	SPAN (m)	NUMBER	SPAN (m)
1	2	3	4	5	6	7	8	9	10	11	12
138475036	Tajpur School Rd	4.27	0.80	0.80	0.00	0.00	0.00	1	0.91	1	0.61
138475037	Dostopur Rd	3.66	1.25	1.25	0.00	0.00	0.00	0	0.00	1	0.91
138475038	Salgram - Syampur Rd	3.66	1.50	1.50	0.00	0.00	0.00	1	0.91	1	0.61
138475039	Hatigara - Tulot Village Rd	4.27	1.40	1.40	0.00	0.00	0.00	4	45.65	0	0.00
138475040	Hatigara Rd	3.66	2.30	2.30	0.00	0.00	0.00	3	6.08	0	0.00
138475042	Helkunda Rd	3.97	1.45	1.45	0.00	0.00	0.00	2	2.74	1	0.91
138475043	Hanail Pollydidyut Rd	3.66	1.70	1.70	0.00	0.00	0.00	4	4.87	0	0.00
138475044	Kinduli Rd	3.66	1.10	1.10	0.00	0.00	0.00	2	1.51	0	0.00
138475047	Madhainagor - Hatubhanga Rd (Hatubhanga Vill.)	3.66	1.30	1.30	0.00	0.00	0.00	2	1.36	1	1.50
138475048	Hatubhanga - Shirotti rd	4.27	1.20	1.20	0.00	0.00	0.00	2	3.11	0	0.00
138475049	Amdai Rd	3.15	1.20	1.20	0.00	0.00	0.00	2	6.50	0	0.00
138475050	Mitna Rd	4.27	1.23	0.00	1.23	0.00	0.00	2	2.42	0	0.00
138475052	Komorgram Dymullghat rd	3.05	1.10	1.10	0.00	0.00	0.00	2	10.61	2	2.13
138475054	Baniapara Rd	3.96	0.90	0.90	0.00	0.00	0.00	0	0.00	1	0.91
138475055	jamalpur - Chanda Rd	4.27	1.80	1.80	0.00	0.00	0.00	1	0.91	4	7.22
138475056	Jamalpur - Jamaigonj Rd	4.27	2.00	2.00	0.00	0.00	0.00	3	3.65	0	0.00
138475059	Kaitahar - Uttarpura Rd	3.66	1.20	0.00	0.00	1.20	0.00	4	5.10	0	0.00
138475060	Kaitahar Mazar-- Uttarpura Road Via Khalifapara	3.96	1.40	0.00	0.00	1.40	0.00	2	1.51	1	0.60
138475061	Bankila Rd	3.66	1.70	0.00	0.00	1.70	0.00	3	8.11	2	1.22
138475062	Madhainagar - Mondalpara Rd	3.66	1.00	1.00	0.00	0.00	0.00	6	6.71	0	0.00
138475063	Komorgram Rd	3.05	1.25	1.25	0.00	0.00	0.00	2	4.02	0	0.00
138475064	Narayanpara - Railgate Road	3.36	0.56	0.56	0.00	0.00	0.00	0	0.00	1	3.00
138475065	Shaympur R&H -Puranapail	1.22	2.00	2.00	0.00	0.00	0.00	0	0.00	1	2.00
138475066	Raghunathpur village road	3.50	1.50	1.50	0.00	0.00	0.00	1	2.00	2	2.00
138475067	Bishnapur-Madhaipara village road	3.48	2.40	2.40	0.00	0.00	0.00	2	5.10	2	0.00
138475068	Paikpara(Jalatul)- Gobindapur village road	3.00	1.35	1.35	0.00	0.00	0.00	0	0.00	4	21.80
138475069	Ragta-Ghonpara road	1.80	1.95	1.95	0.00	0.00	0.00	0	0.00	0	0.00
138475070	Hatigara Masjid to South hatigara road	2.00	1.57	1.57	0.00	0.00	0.00	0	0.00	0	0.00
138475071	Korai to Helkunda Bazar road	2.50	1.87	1.87	0.00	0.00	0.00	0	0.00	0	0.00
138475072	Korai to Gobindapur road	2.30	2.10	2.10	0.00	0.00	0.00	0	0.00	0	0.00
138475073	Korai to Pachim Muraripur road	2.50	1.70	1.70	0.00	0.00	0.00	0	0.00	0	0.00
138475074	Jalatul to Atul road	2.50	1.90	1.90	0.00	0.00	0.00	0	0.00	0	0.00
138475075	Joypurhat Sahapur to Teghor Pali road	1.75	1.25	1.25	0.00	0.00	0.00	0	0.00	0	0.00
138475076	Noorpur to Durgadaha road	2.75	1.65	1.65	0.00	0.00	0.00	0	0.00	0	0.00
138475077	Sogunachara hat to Ishabpur road	3.00	1.10	1.10	0.00	0.00	0.00	0	0.00	0	0.00
138475078	Deor village road	2.30	1.55	1.55	0.00	0.00	0.00	0	0.00	0	0.00
138475079	Debrail to Kazipur road	1.95	2.50	2.50	0.00	0.00	0.00	0	0.00	0	0.00
138475080	Nengapir to Shibpur road	2.44	0.50	0.50	0.00	0.00	0.00	0	0.00	0	0.00
138475081	Nengapir to Poranagar road	1.50	0.25	0.25	0.00	0.00	0.00	0	0.00	0	0.00
138475082	Boromajhipara village road	1.60	0.35	0.35	0.00	0.00	0.00	0	0.00	0	0.00
138475083	Uttar salpara village road	1.80	2.50	2.50	0.00	0.00	0.00	0	0.00	0	0.00
138475084	Durgadaha bazar to Durgadaha Mongalbari road	2.00	1.25	1.25	0.00	0.00	0.00	0	0.00	0	0.00
VILLAGE ROAD-B TOTAL: 73 Nos. Road			106.53	96.95	3.38	6.20	0.00	109	240.68	50	118.98
JOYPURHAT-S UPAZILA TOTAL: 139 Nos. Road			362.47	286.80	58.39	17.28	0.00	633	1476.79	122	369.43

ROAD MAP KHETLAL UPAZILA JOYPURHAT DISTRICT

JOYPURHAT SADAR THANA




AKKELPUR THANA

KALAI THANA

LEGEND

- Administrative Boundary**
 - International Boundary
 - District Boundary
 - Upazila Boundary
 - Union Boundary
 - Municipal Boundary
- Administrative HQs**
 - District HQ
 - Upazila HQ
 - ▲ Union HQ
- Physical Infrastructures**
 - National Highways
 - Regional Highways
 - Zila Road
 - Upazila Road (Pucca)
 - Upazila Road (Katcha)
 - Union Road (Pucca)
 - Union Road (Katcha)
 - Village Road A (Pucca)
 - Village Road A (Katcha)
 - Village Road B (Pucca)
 - Village Road B (Katcha)
 - Paurashava Road
 - Railway Network
 - Embankment
 - Telecommunication line
 - Power Transmission Line
- Natural Features**
 - Wide River
 - Water Bodies
 - Sandy Area
 - Khal
 - Forest
 - Hill
- Socio-Economic Infrastructures**
 - Growth Centre
 - ▲ Small Hat/Bazar
 - Police Station
 - Upazila Health Complex
 - Family welfare Centre
 - Community Clinic
 - Post Office
 - College
 - High School
 - Primary School
 - Madrasa
 - ▲ Mosque
 - ▲ Ashrayan/A basan
 - ⊕ Temple



SCALE



R.F. 1:85,000

Compiled from : LGED, Upazila Data Map, 199-05, Under TM 1994,
GPS Survey 1994 and FWDI Checking Information 2007.
Projection : Lambert Conformal Conic.

PREPARED BY : GIS UNIT
LOCAL GOVERNMENT ENGINEERING DEPARTMENT

BASIC INFORMATION OF ROAD

DIVISION : RAJSHAHI

DISTRICT : JOYPURHAT

ROAD CODE	ROAD NAME	CREST WIDTH (m)	TOTAL LENGTH (Km)	SURFACE TYPE-WISE BREAK-UP (Km)				STRUCTURE		EXISTING GAP	
				EARTHEN	FLEXIBLE PAVEMENT (BC)	BRICK PAVEMENT (WBM/HBB/BFS)	RIGID PAVEMENT (CC/RCC)	NUMBER	SPAN (m)	NUMBER	SPAN (m)
1	2	3	4	5	6	7	8	9	10	11	12

UPAZILA : KHETLAL

ROAD TYPE : UPAZILA ROAD

138612002	Itakhola GC - Madhainagor GC (Shirotti) rd (khetlal portion)	7.31	10.96	3.42	7.50	0.04	0.00	11	57.50	3	6.00	
138612003	Molamgari gc - Dhap GC rd	7.31	3.50	0.00	3.50	0.00	0.00	11	16.70	3	4.00	
138612004	Itkhola GC - Jamalgonj R&H (Rukindipur GC)	7.31	9.12	5.28	3.84	0.00	0.00	14	119.72	6	12.00	
138612006	Joypurhat Rajabirat Gobindagonj (Hopehat - Pathanpara) (ZR#393)	7.31	3.73	0.00	3.73	0.00	0.00	8	45.90	0	0.00	
138612007	Itakhola GC - Molamgari GC rd (Khetlal portion)	7.31	3.50	0.00	3.50	0.00	0.00	2	6.50	0	0.00	
138612008	Khetlal - Kalai Road (UZR #345)	7.31	1.70	0.00	1.70	0.00	0.00	4	6.90	2	2.00	
138612009	Matirghor - Hope Hat	4.26	5.00	4.80	0.00	0.21	0.00	24	43.82	7	12.00	
138612011	Punot - Baffalgari - Panchgram - Karimpur trimohoni - Vashila itakhola GC	7.32	3.00	0.00	3.00	0.00	0.00	3	6.10	5	8.00	
UPAZILA ROAD TOTAL: 8 Nos. Road				40.51	13.50	26.77	0.24	0.00	77	303.14	26	44.00

ROAD TYPE : UNION ROAD

138613001	Shibpur Hat - Gopinathpur up office Road via Alampur UP	6.09	8.74	4.69	4.05	0.00	0.00	25	33.34	10	15.00	
138613006	Borail Up Officer- Modhupukur hat rd via Shakaranja & Alampur	4.26	9.50	9.50	0.00	0.00	0.00	13	19.56	10	16.50	
138613007	Monjhar bazar - Dashra - Nordan Rd.	3.65	6.50	4.80	1.70	0.00	0.00	8	20.02	2	4.50	
138613010	Monjharhat - Dhantola Mamudpur UP office Road	4.87	5.50	4.30	0.00	1.20	0.00	7	20.00	6	15.50	
138613012	Vashila Hat - Alampur UP Office Fuldighi Road.	4.87	6.80	3.40	0.95	2.45	0.00	10	17.40	17	20.50	
138613022	Mamudpur UP office -Sannashtoli ghat - Rukindipur Hat	3.08	6.50	5.10	1.00	0.40	0.00	9	17.10	5	11.00	
138613030	Mamudpur Up Office - Sammontaher- Baroil - Gopinathpur hat	3.05	3.50	3.50	0.00	0.00	0.00	2	2.60	4	4.00	
138613031	Borotara Up Office - UttarhatShahor -Gorshal Road	2.90	4.00	3.70	0.00	0.30	0.00	8	18.50	6	17.00	
UNION ROAD TOTAL: 8 Nos. Road				51.04	38.99	7.70	4.35	0.00	82	148.52	60	104.00

ROAD TYPE : VILLAGE ROAD-A

138614001	Madhupukur hat - Banaichapor Rd.	4.26	2.50	2.50	0.00	0.00	0.00	2	5.48	4	8.00
138614004	Zamuhali - Shialmari Rd.	3.04	3.00	3.00	0.00	0.00	0.00	2	3.82	3	6.00
138614005	Hinda Nasirpur - Buripukur Rd.	3.65	5.00	2.60	0.00	2.40	0.00	5	7.36	0	0.00
138614006	Burail Trimohoni - Moheshpur Rd.	3.65	5.00	4.63	0.37	0.00	0.00	2	1.82	3	13.90
138614008	Towshara - Roir Road	3.65	3.50	3.50	0.00	0.00	0.00	4	12.20	1	1.00
138614009	RHD Salbon - Moheshpur Rd	3.08	3.50	3.50	0.00	0.00	0.00	2	3.03	2	7.00
138614010	Dewgaon - Uddar pukur(Ashrayan Project) Rd	3.65	3.50	3.50	0.00	0.00	0.00	5	16.52	2	5.00
138614012	Binai -Fashitola Rd.	3.65	3.50	3.50	0.00	0.00	0.00	2	1.80	2	6.00
138614013	Dakhinhat shaher - Lalaghor Dhantola Rd.	3.08	3.00	3.00	0.00	0.00	0.00	1	1.00	3	6.00
138614015	Gurura -Poulonja Rd.	3.08	4.00	4.00	0.00	0.00	0.00	2	2.00	7	9.22
138614016	Binai Mill Ghor - Fashitola Via Binai Govt Primary School	3.66	1.20	0.10	1.10	0.00	0.00	5	3.40	1	1.00
138614017	Tarakul - Krishnanogor fakhirpara RHD	3.66	5.00	4.12	0.88	0.00	0.00	3	14.00	2	4.00
138614018	Dakhinhat shaher Mainam Bandighi Rd.	3.50	2.50	2.50	0.00	0.00	0.00	0	0.00	0	0.00
138614019	Banaich - Alipur Road	3.66	2.00	1.20	0.00	0.80	0.00	0	0.00	2	2.00
138614020	Malipara - Shakrampur Via Technical rd.	3.66	2.50	2.45	0.00	0.05	0.00	0	0.00	0	0.00
138614021	Samajkalayan - Binai - Banaich	3.66	5.35	0.00	3.35	2.00	0.00	8	12.00	4	7.00
138614023	Khetlal U.P Office - College rd	4.26	0.90	0.00	0.90	0.00	0.00	3	7.70	1	3.00
138614024	Kazipara - Borail U.P Office	4.26	1.20	0.00	1.20	0.00	0.00	3	8.00	2	3.00
138614025	Gurura-Khatarpara Rd.	2.90	2.50	2.46	0.00	0.04	0.00	4	4.50	1	2.00
138614026	Khetlal Up Office - Dashra rd	4.00	2.50	2.20	0.00	0.30	0.00	7	7.94	2	2.00
138614027	RHD to Dakshin Hat Shahar - Matihis Road	4.00	3.00	3.00	0.00	0.00	0.00	0	0.00	3	2.75

BASIC INFORMATION OF ROAD

DIVISION : RAJSHAHI

DISTRICT : JOYPUKHAT

ROAD CODE	ROAD NAME	CREST WIDTH (m)	TOTAL LENGTH (Km)	SURFACE TYPE-WISE BREAK-UP (Km)				STRUCTURE		EXISTING GAP	
				EARTHEN	FLEXIBLE PAVEMENT (BC)	BRICK PAVEMENT (WBM/HBB/BFS)	RIGID PAVEMENT (CC/RCC)	NUMBER	SPAN (m)	NUMBER	SPAN (m)
1	2	3	4	5	6	7	8	9	10	11	12

VILLAGE ROAD-A TOTAL: 21 Nos. Road 65.15 51.76 7.80 5.59 0.00 60 112.57 45 88.87

ROAD TYPE : VILLAGE ROAD-B

138615001	Moheshpur Road	3.00	3.00	3.00	0.00	0.00	0.00	0	0.00	3	3.25
138615002	Shialmari Road	3.75	2.50	2.50	0.00	0.00	0.00	0	0.00	0	0.00
138615003	R&H Rd - MaJHIATHAL Rd	3.05	1.50	1.50	0.00	0.00	0.00	1	0.60	2	2.22
138615004	R&H - Sisir Najirpara Rd	2.43	1.50	1.50	0.00	0.00	0.00	2	1.50	1	1.00
138615005	Uttarhat Shahar Primary School Road	3.00	3.00	3.00	0.00	0.00	0.00	0	0.00	2	2.00
138615006	Basthuphi Road	3.04	1.50	1.50	0.00	0.00	0.00	3	13.50	2	5.00
138615007	Upazila Road - Kachakul - Pathanpara Rd	3.04	1.50	1.30	0.00	0.20	0.00	3	3.12	2	4.00
138615008	kesorta Rd	3.04	1.50	1.50	0.00	0.00	0.00	2	2.70	3	6.00
138615013	Roardighi - Andari Pukur Rd	3.65	1.50	1.50	0.00	0.00	0.00	1	1.22	4	10.00
138615014	Telal Muraripur Rd	3.65	1.50	1.50	0.00	0.00	0.00	2	4.22	2	4.00
138615015	Kushum Shaher Rd	4.26	1.75	1.75	0.00	0.00	0.00	2	1.82	3	9.00
138615016	Vashila Rd	3.08	1.50	1.50	0.00	0.00	0.00	2	2.12	2	6.00
138615017	Uttar Basta Rd	3.08	1.50	1.50	0.00	0.00	0.00	2	1.50	2	5.00
138615018	Damgor - Telihar Road	3.65	2.50	2.50	0.00	0.00	0.00	1	0.60	3	9.00
138615019	Shakaribak Rd	4.26	2.50	2.50	0.00	0.00	0.00	2	2.12	3	9.00
138615020	Golahar Rd	4.26	2.50	2.50	0.00	0.00	0.00	1	0.90	3	8.00
138615022	Shoshigram Rd	3.65	1.50	1.50	0.00	0.00	0.00	2	1.50	2	3.00
138615023	Kolinga Rd	3.65	1.50	1.50	0.00	0.00	0.00	1	0.90	3	5.00
138615024	Dewlia Protappara Rd	3.65	1.50	1.50	0.00	0.00	0.00	2	2.12	3	6.00
138615027	Doulatpur Rd	3.05	1.75	1.75	0.00	0.00	0.00	2	1.20	2	3.00
138615029	Suzapur - Fopra Rd	3.65	1.50	1.45	0.00	0.05	0.00	1	1.22	3	6.00
138615030	Soheli - Ladapara Rd	3.65	1.50	1.50	0.00	0.00	0.00	2	2.12	2	5.00
138615033	Shibpur Madrasha Rd	3.65	2.00	1.60	0.00	0.40	0.00	2	2.12	2	4.00
138615034	Roghunathpur Hasnabad Rd	3.65	1.50	1.50	0.00	0.00	0.00	2	1.20	2	4.00
138615035	Alompur - Kolgram Rd	3.65	2.00	2.00	0.00	0.00	0.00	1	0.90	2	5.00
138615036	Atimukul Rd	3.65	2.50	2.50	0.00	0.00	0.00	4	2.26	0	0.00
138615037	Jaliapara Rd	3.65	1.50	1.50	0.00	0.00	0.00	2	6.70	2	4.00
138615038	Karalgari Rd	3.65	1.25	1.25	0.00	0.00	0.00	2	1.20	2	4.00
138615039	Talshan - Eidgah math - Ekorgara Rd	3.65	2.00	2.00	0.00	0.00	0.00	2	1.20	2	4.00
138615040	Shuheli Rd	3.65	1.50	1.50	0.00	0.00	0.00	2	1.20	2	4.00
138615041	Backshipara Rd	3.65	1.50	1.50	0.00	0.00	0.00	1	0.60	3	5.00
138615042	Rampura Chowdhoripara Rd	3.65	1.50	1.50	0.00	0.00	0.00	2	1.82	2	2.00
138615043	Kazipara - Gaduka Rd	3.65	2.00	2.00	0.00	0.00	0.00	1	1.22	2	2.00
138615044	Dhonkorail Rd	3.65	1.50	1.50	0.00	0.00	0.00	1	0.90	2	2.00
138615046	Khalishagari road	3.65	1.50	1.10	0.40	0.00	0.00	2	2.00	3	3.00
138615047	Duapukur - Gochagram Road	3.65	1.00	1.00	0.00	0.00	0.00	1	0.60	2	2.00
138615048	Sonal Achranga Pukur Rd	3.00	3.00	3.00	0.00	0.00	0.00	1	1.22	2	4.00
138615049	Amira Rd	2.20	1.63	1.63	0.00	0.00	0.00	2	1.20	1	2.00
138615050	Kazirpara - Ziapur Village Rd	2.20	2.33	2.33	0.00	0.00	0.00	2	1.80	2	4.00
138615051	Joyshingi Durgapur Rd	2.49	1.00	1.00	0.00	0.00	0.00	1	0.60	2	2.00
138615052	Pachim Durgapur Rd	2.87	1.20	1.20	0.00	0.00	0.00	2	2.74	2	4.00
138615053	Kornia Para Rd	2.87	1.00	1.00	0.00	0.00	0.00	1	5.57	0	0.00
138615054	Aymapur Rd	2.20	1.25	1.25	0.00	0.00	0.00	1	1.22	0	0.00
138615057	Angari Pukur Rd	2.20	2.00	2.00	0.00	0.00	0.00	2	1.20	3	3.00
138615059	Noyapara Rd.	2.43	2.00	2.00	0.00	0.00	0.00	2	1.50	1	2.00
138615060	Sial para Rd.	2.43	1.50	1.50	0.00	0.00	0.00	1	0.90	2	4.00
138615062	Korniapara Pachim Rd.	2.43	1.20	1.20	0.00	0.00	0.00	1	0.60	2	3.00
138615063	Narayanpara Rd.	2.43	1.50	1.50	0.00	0.00	0.00	2	1.20	2	2.00
138615067	Mamudpur N/S para Road	2.43	1.50	1.50	0.00	0.00	0.00	1	0.90	2	2.00
138615068	Mohabbatpur Iadarchara Rd.	3.04	1.50	1.50	0.00	0.00	0.00	2	6.73	2	6.00
138615069	Mahabbatpur Road	2.43	2.00	2.00	0.00	0.00	0.00	2	1.50	2	6.00
138615070	Amira battala Road	2.43	2.00	2.00	0.00	0.00	0.00	1	1.00	6	8.50
138615071	Choto tara Road	2.43	2.00	2.00	0.00	0.00	0.00	1	0.60	5	6.44

BASIC INFORMATION OF ROAD

DIVISION : RAJSHAHI

DISTRICT : JOYPUKHAT

ROAD CODE	ROAD NAME	CREST WIDTH (m)	TOTAL LENGTH (Km)	SURFACE TYPE-WISE BREAK-UP (Km)				STRUCTURE		EXISTING GAP	
				EARTHEN	FLEXIBLE PAVEMENT (BC)	BRICK PAVEMENT (WBM/HBB/BFS)	RIGID PAVEMENT (CC/RCC)	NUMBER	SPAN (m)	NUMBER	SPAN (m)
1	2	3	4	5	6	7	8	9	10	11	12
138615072	Ekorgara Sutighata rd.	2.44	1.50	1.50	0.00	0.00	0.00	0	0.00	0	0.00
138615073	Ekorgara Embankment rd.	2.44	1.00	1.00	0.00	0.00	0.00	0	0.00	0	0.00
138615076	Battali Shakhiderpara	3.66	1.20	1.20	0.00	0.00	0.00	0	0.00	0	0.00
138615077	Puttimary talshon Rd.	3.66	1.50	1.50	0.00	0.00	0.00	0	0.00	0	0.00
138615079	Khunjiapara Rd.	3.66	1.00	1.00	0.00	0.00	0.00	0	0.00	0	0.00
138615080	Kamar pukur Ashrayan project Rd.	3.66	1.00	1.00	0.00	0.00	0.00	0	0.00	0	0.00
138615081	Osmangari Dakshinhat Road.	3.55	1.30	1.30	0.00	0.00	0.00	0	0.00	0	0.00
138615082	Belgari Rd.	3.66	1.30	1.30	0.00	0.00	0.00	0	0.00	0	0.00
138615083	Buzbora Rd.	3.66	1.50	1.50	0.00	0.00	0.00	0	0.00	0	0.00
138615084	Mathas Gopinathpur Rd.	3.66	1.50	1.50	0.00	0.00	0.00	0	0.00	0	0.00
138615085	Borotara Road Rd	3.66	1.20	1.20	0.00	0.00	0.00	0	0.00	0	0.00
138615086	Dhumsunda rd.	3.66	1.00	1.00	0.00	0.00	0.00	0	0.00	0	0.00
138615087	Telipukur Bangobandhu Nairapara Rd	3.66	2.00	2.00	0.00	0.00	0.00	0	0.00	0	0.00
138615088	Mahabbatpur Beparipara Rd.	3.66	1.50	1.50	0.00	0.00	0.00	0	0.00	0	0.00
138615089	Mahabbatpur Primary School Madartoli Rd.	3.66	1.50	1.50	0.00	0.00	0.00	0	0.00	0	0.00
138615090	Jiapur Goshpara to Tamatha Rd.	3.66	1.50	1.50	0.00	0.00	0.00	0	0.00	0	0.00
138615091	Dhontola Gula Rd.	3.66	1.40	1.40	0.00	0.00	0.00	0	0.00	0	0.00
138615092	Pakpara Sarder Para Road.	3.66	1.00	1.00	0.00	0.00	0.00	0	0.00	0	0.00
138615093	Pathanpara - Kachakul Road	2.00	2.00	2.00	0.00	0.00	0.00	0	0.00	0	0.00
138615094	Dakshinhat Shahar Road	3.00	2.50	2.50	0.00	0.00	0.00	0	0.00	0	0.00
138615095	Jamghor-Nashirpur Rd.	2.00	3.00	3.00	0.00	0.00	0.00	0	0.00	0	0.00
138615096	Matihis-Shibpur Gopinathpur Rd.	2.00	2.00	2.00	0.00	0.00	0.00	0	0.00	0	0.00
138615097	Binai Village Rd.	2.00	2.00	2.00	0.00	0.00	0.00	0	0.00	0	0.00
138615098	Binai Girls School to Binai Vilege Rd.	2.00	1.50	1.50	0.00	0.00	0.00	0	0.00	0	0.00
138615099	Itakhola-Gopinathpur Road to Aymapur Rd.	1.50	2.00	2.00	0.00	0.00	0.00	0	0.00	0	0.00
138615100	Itakhola Jamalgong Road to Ranipukur Rd.	1.50	2.00	2.00	0.00	0.00	0.00	0	0.00	0	0.00
138615101	Islampur to Shagrampur Road.	1.50	2.00	2.00	0.00	0.00	0.00	0	0.00	0	0.00
138615102	Talshon to Tulshigonga River Rd.	1.50	3.00	3.00	0.00	0.00	0.00	0	0.00	0	0.00
138615103	Fakhrpara Rd.	1.50	1.50	1.50	0.00	0.00	0.00	0	0.00	0	0.00
138615104	Mundail to Itakhola Shirotti Rd	1.50	4.00	4.00	0.00	0.00	0.00	0	0.00	0	0.00
138615105	Ati to Primary School Rd.	1.50	3.00	3.00	0.00	0.00	0.00	0	0.00	0	0.00
138615106	Guguil to Dighirpara Rd.	1.50	2.00	2.00	0.00	0.00	0.00	0	0.00	0	0.00
138615107	Herakula Rd.	1.50	2.50	2.50	0.00	0.00	0.00	0	0.00	0	0.00
138615108	Amlagari Tulshigonga Rd.	1.50	4.00	4.00	0.00	0.00	0.00	0	0.00	0	0.00
138615109	Kayetpara Rd.	1.00	1.50	1.50	0.00	0.00	0.00	0	0.00	0	0.00
138615110	Kaigari para Rd.	1.00	1.50	1.50	0.00	0.00	0.00	0	0.00	0	0.00
138615111	Ashranga Rd.	1.00	1.50	1.50	0.00	0.00	0.00	0	0.00	0	0.00
138615112	Dhoapukur-Monjhar Rd.	1.50	5.00	5.00	0.00	0.00	0.00	0	0.00	0	0.00
138615113	Nearchar Rd.	1.50	4.00	4.00	0.00	0.00	0.00	0	0.00	0	0.00
138615114	Durgapur-Mohabbatpur Rd.	1.00	2.50	2.50	0.00	0.00	0.00	0	0.00	0	0.00
138615115	Mirjapur Rd.	1.50	3.00	3.00	0.00	0.00	0.00	0	0.00	0	0.00
138615116	Ganggair Rd.	1.00	1.00	1.00	0.00	0.00	0.00	0	0.00	0	0.00
138615117	Bosta Rd.	1.20	1.50	1.50	0.00	0.00	0.00	0	0.00	0	0.00
138615118	Balgari Rd.	1.00	1.00	1.00	0.00	0.00	0.00	0	0.00	0	0.00
138615119	Hinda Bajorbarahi Rd.	1.00	1.00	1.00	0.00	0.00	0.00	0	0.00	0	0.00
138615120	garamgari Rd.	1.00	1.00	1.00	0.00	0.00	0.00	0	0.00	0	0.00
138615121	Utter Hat Shahor Hindupara Rd.	1.00	1.50	1.50	0.00	0.00	0.00	0	0.00	0	0.00
138615122	Kamar gari Rd.	1.00	1.00	1.00	0.00	0.00	0.00	0	0.00	0	0.00
138615123	Madrasha to Burail Rd.	1.00	1.00	1.00	0.00	0.00	0.00	0	0.00	0	0.00
138615124	Nungola Khari Rd.	1.00	1.50	1.50	0.00	0.00	0.00	0	0.00	0	0.00
138615125	Sharail To Tulshi Gonga Rriver rd.	1.50	3.00	3.00	0.00	0.00	0.00	0	0.00	0	0.00
138615126	Fuldighi-Beronja Rd.	1.50	3.00	3.00	0.00	0.00	0.00	0	0.00	0	0.00
138615127	Daulatpur Rd.	1.50	2.50	2.50	0.00	0.00	0.00	0	0.00	0	0.00
138615128	Shuhele Mondol Para to Shah Para Rd.	1.50	2.00	2.00	0.00	0.00	0.00	0	0.00	0	0.00
138615129	Shuhale Loda Para rd.	1.00	2.00	2.00	0.00	0.00	0.00	0	0.00	0	0.00
138615130	Alompur Boalpukur Ashrayan Project Rd.	1.00	1.00	1.00	0.00	0.00	0.00	0	0.00	0	0.00
138615131	Modhupukur Alimpur Dhakhin Para rd.	1.00	2.00	2.00	0.00	0.00	0.00	0	0.00	0	0.00

BASIC INFORMATION OF ROAD

DIVISION : RAJSHAHI

DISTRICT : JOYPURHAT

ROAD CODE	ROAD NAME	CREST WIDTH (m)	TOTAL LENGTH (Km)	SURFACE TYPE-WISE BREAKE-UP (Km)				STRUCTURE		EXISTING GAP		
				EARTHEN	FLEXIBLE PAVEMENT (BC)	BRICK PAVEMENT (WBM/HBB/BFS)	RIGID PAVEMENT (CC/RCC)	NUMBER	SPAN (m)	NUMBER	SPAN (m)	
1	2	3	4	5	6	7	8	9	10	11	12	
138615132	Alompur Sigh School to Dhakhin Para Rd.	1.00	1.50	1.50	0.00	0.00	0.00	0	0.00	0	0.00	
138615133	Hop Bora Pukuria Rd.	1.50	3.00	3.00	0.00	0.00	0.00	0	0.00	0	0.00	
VILLAGE ROAD-B TOTAL: 112 Nos. Road				204.76	203.71	0.40	0.65	0.00	84	99.38	116	215.41
KHETLAL UPAZILA TOTAL: 149 Nos. Road				361.46	307.96	42.67	10.83	0.00	303	663.61	247	452.28

**ROAD MAP
PANCHBIBI UPAZILA
JOYPURHAT DISTRICT**

LEGEND

Administrative Boundary

- International Boundary
- District Boundary
- - - - - Upazila Boundary
- · · · · Union Boundary
- · · · · Municipal Boundary

Administrative HQs

- District HQ
- Upazila HQ
- ▲ Union HQ

Physical Infrastructures

- National Highways
- Regional Highways
- Zila Road
- Upazila Road (Pucca)
- Upazila Road (Katcha)
- Union Road (Pucca)
- Union Road (Katcha)
- · · · · Village Road A (Pucca)
- · · · · Village Road A (Katcha)
- · · · · Village Road B (Pucca)
- · · · · Village Road B (Katcha)
- Paurashava Road
- Railway Network
- Embankment
- Telecommunication line
- Power Transmission Line

Natural Features

- Wide River
- Water Bodies
- Sandy Area
- · · · · Khal
- Forest
- Hill

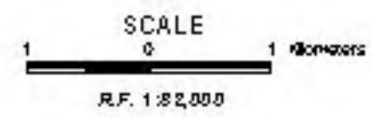
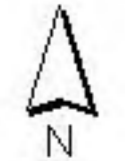
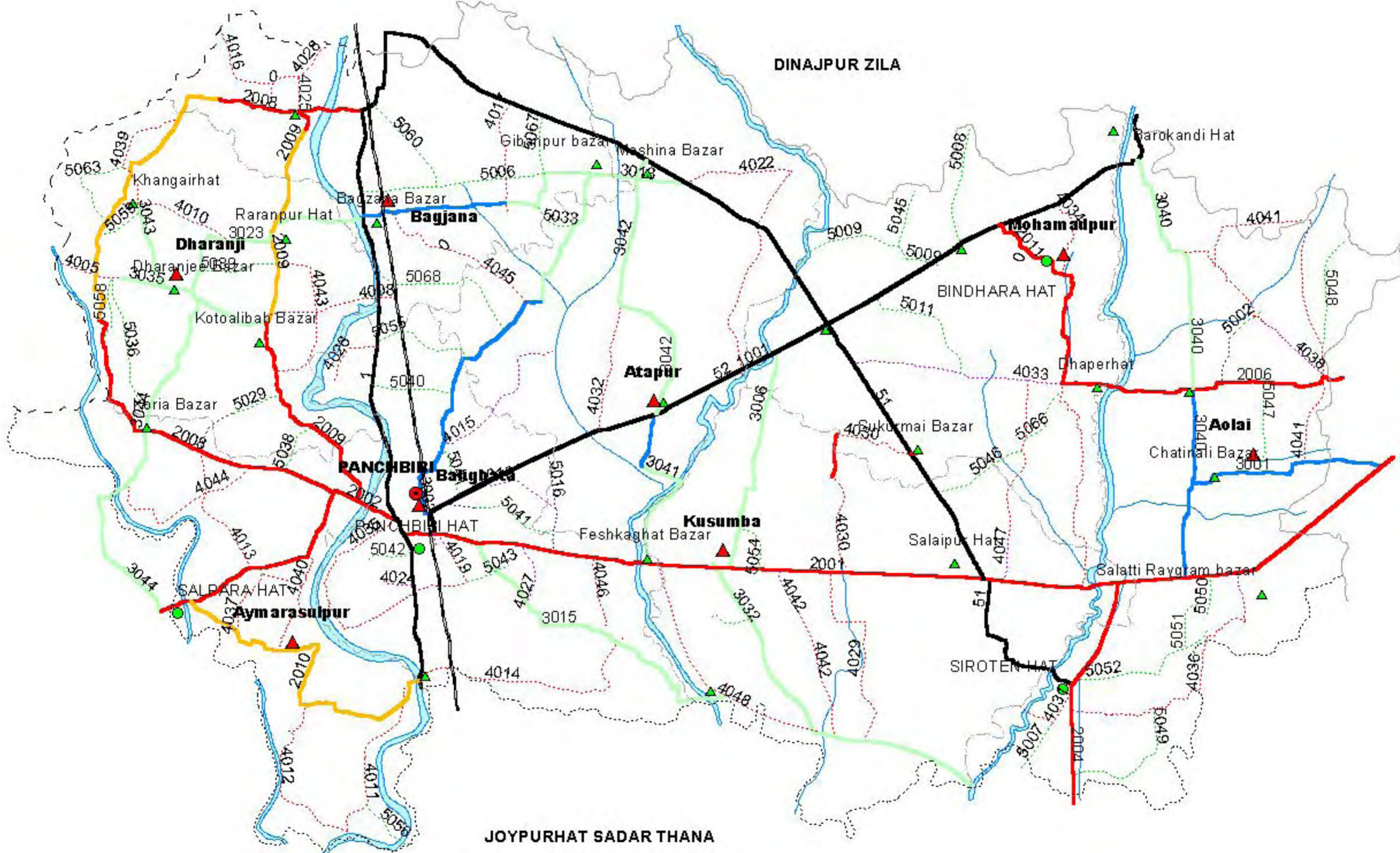
Socio-Economic Infrastructures

- Growth Centre
- ▲ Small Hat/Bazar
- ⚡ Police Station
- 🏥 Upazila Health Complex
- 🏠 Family welfare Centre
- 🏠 Community Clinic
- 📮 Post Office
- 🎓 College
- 🎓 High School
- 🎓 Primary School
- 🎓 Madrasa
- 🕌 Mosque
- 🏠 Ashrayan/Abasan
- ⛪ Temple

Compiled from : LGED, Upazila Office Map 1:50,000, Scale 1:50,000
 GPS Survey 1986 - 1991 with Cheong In-choon Survey 2001
 Projection : Lambert Conformal Conic

PREPARED BY : GIS UNIT

LOCAL GOVERNMENT ENGINEERING DEPARTMENT



BASIC INFORMATION OF ROAD

DIVISION : RAJSHAHI

DISTRICT : JOYPURHAT

ROAD CODE	ROAD NAME	CREST WIDTH (m)	TOTAL LENGTH (Km)	SURFACE TYPE-WISE BREAK-UP (Km)				STRUCTURE		EXISTING GAP	
				EARTHEN	FLEXIBLE PAVEMENT (BC)	BRICK PAVEMENT (WBM/HBB/BFS)	RIGID PAVEMENT (CC/RCC)	NUMBER	SPAN (m)	NUMBER	SPAN (m)
1	2	3	4	5	6	7	8	9	10	11	12

UPAZILA : PANCHBIBI

ROAD TYPE : UPAZILA ROAD

138742001	Panchbibi - Kamdia Hat	7.32	21.00	0.00	21.00	0.00	0.00	31	144.68	0	0.00
138742002	Panchbibi - Salpara Hat	7.32	5.70	0.00	5.70	0.00	0.00	13	135.67	0	0.00
138742004	Sreehatti - Madhainagar Road (St. Chanpara More, End at Bhut gari mor)	7.32	3.90	0.00	3.90	0.00	0.00	8	17.25	0	0.00
138742006	Bindhara- Kamdia road	4.90	10.00	0.00	10.00	0.00	0.00	8	28.56	0	0.00
138742008	Panchbibi - Korla - Khangor hat to Atapara Road.	4.88	15.10	8.05	7.05	0.00	0.00	25	132.23	7	7.00
138742009	Panchbibi - Kotoalibug - Ratanpur To Atapara (End Rambhadrapur hat) Road.	4.88	8.40	4.06	4.35	0.00	0.00	10	21.83	10	10.00
138742010	Simultali -Salpara road Via Aymaarasulpur UP office	4.88	7.50	7.37	0.00	0.13	0.00	19	102.82	0	0.00
138742011	Rashidpur at RHD - Bindhara GC Road	7.32	3.00	0.00	3.00	0.00	0.00	6	8.10	0	0.00
UPAZILA ROAD TOTAL: 8 Nos. Road			74.60	19.48	54.99	0.13	0.00	120	591.14	17	17.00

ROAD TYPE : UNION ROAD

138743001	Chatinali - Pera-Kamdia hat Road	4.88	4.20	0.00	4.20	0.00	0.00	13	18.44	0	0.00
138743002	Balighata UP office - Jibanpur Road.	4.88	7.20	4.70	2.50	0.00	0.00	26	34.30	0	0.00
138743006	Kusumba UP office - Barakhai Road.	4.88	4.60	4.60	0.00	0.00	0.00	12	13.56	0	0.00
138743013	Bagzana - Jibonpur-Mazhina hat road.	4.88	6.80	5.00	1.80	0.00	0.00	11	32.88	0	0.00
138743015	Panchbibi -Habibpur Hat Road. (St REB Sub-Station)	4.88	7.00	7.00	0.00	0.00	0.00	25	27.43	1	50.00
138743023	Bagzana - Dharanjeer Road.	4.88	4.35	4.35	0.00	0.00	0.00	3	4.87	0	0.00
138743032	Kusumba UP office - Madainagar road. (Via Telehar).	4.88	8.60	8.60	0.00	0.00	0.00	0	0.00	0	0.00
138743035	Kotoalibug - Dhranjeer UP office Road.	4.88	3.45	3.45	0.00	0.00	0.00	8	13.51	2	2.00
138743040	Panail - Pagla bazar-Barokandi hat road (St Panial More)	4.88	8.80	5.20	3.60	0.00	0.00	13	45.94	1	65.00
138743041	Atapur UP office(Uchai Bazar)-Feska hat.	4.00	5.40	4.40	1.00	0.00	0.00	6	58.70	0	0.00
138743042	Atapur Up officre-Mazina road.	4.88	5.80	5.80	0.00	0.00	0.00	17	17.61	0	0.00
138743043	Dharanjeer UP office - Khangair hat road.	4.26	2.40	2.40	0.00	0.00	0.00	4	5.40	0	0.00
138743044	Dharanjeer up office -Salpara road Via Korla bazar .	4.88	7.60	7.60	0.00	0.00	0.00	18	52.40	0	0.00
UNION ROAD TOTAL: 13 Nos. Road			76.20	63.10	13.10	0.00	0.00	156	325.04	4	117.00

ROAD TYPE : VILLAGE ROAD-A

138744005	Nondoil - Dharanjeer Road.	3.96	1.10	1.10	0.00	0.00	0.00	3	4.22	0	0.00
138744008	Katowalibag - Nawda Rd	3.96	2.20	2.20	0.00	0.00	0.00	2	2.70	0	0.00
138744010	Ratanpur - Khangoir Rd	3.66	2.94	2.94	0.00	0.00	0.00	3	7.60	0	0.00
138744011	Aymarsulpur - Shimultoli Road	3.65	4.95	2.89	0.00	2.06	0.00	3	3.90	0	0.00
138744012	Malidaha - Madhabghat Rd	3.60	4.75	4.75	0.00	0.00	0.00	3	5.50	0	0.00
138744013	Korla - Malidaha Rd	3.65	5.20	5.20	0.00	0.00	0.00	5	4.50	0	0.00
138744014	Shimultoli - Birnagar via kashpur.	3.65	4.00	3.65	0.00	0.35	0.00	2	5.00	0	0.00
138744015	Radhabari - Uchitpur Rd	4.27	4.82	2.82	2.00	0.00	0.00	4	8.00	0	0.00
138744016	Tripura -Bhuidoba	3.65	3.65	3.65	0.00	0.00	0.00	4	4.50	0	0.00
138744017	Shakta -Sonapur road.	3.96	2.50	2.50	0.00	0.00	0.00	2	2.40	0	0.00
138744018	Mohipur Collage Rd	4.88	0.97	0.00	0.97	0.00	0.00	1	1.30	0	0.00
138744019	Balighata - Danejpur Rd via sultanpur.	4.88	2.65	0.70	1.45	0.50	0.00	3	8.00	0	0.00
138744022	Galakata - Angra road.	4.27	5.50	5.50	0.00	0.00	0.00	8	15.33	6	8.50
138744023	Panchbibi College road.	3.65	0.25	0.00	0.25	0.00	0.00	1	0.60	0	0.00
138744024	Panchbibi Mohila College road.	3.65	0.20	0.00	0.00	0.20	0.00	0	0.00	0	0.00
138744025	Chachra Choumatha Hatkhola - Chachra Pucca Mosque Road Via Kachugari More.	4.26	2.50	1.50	1.00	0.00	0.00	4	8.80	0	0.00
138744026	Nowda Road	3.66	1.20	1.20	0.00	0.00	0.00	2	1.25	0	0.00
138744027	Birnagar School Road	3.66	1.50	0.00	1.50	0.00	0.00	3	3.00	0	0.00
138744028	Chachra - Border Road	3.66	0.60	0.60	0.00	0.00	0.00	1	4.00	0	0.00
138744029	Boropukuria - Madainagar road.	4.88	5.90	5.90	0.00	0.00	0.00	0	0.00	0	0.00
138744030	Surail Bazaar - Sukurmoy road.	4.88	3.85	3.85	0.00	0.00	0.00	0	0.00	0	0.00

BASIC INFORMATION OF ROAD

DIVISION : RAJSHAHI

DISTRICT : JOYPURHAT

ROAD CODE	ROAD NAME	CREST WIDTH (m)	TOTAL LENGTH (Km)	SURFACE TYPE-WISE BREAK-UP (Km)				STRUCTURE		EXISTING GAP	
				EARTHEN	FLEXIBLE PAVEMENT (BC)	BRICK PAVEMENT (WBM/HBB/BFS)	RIGID PAVEMENT (CC/RCC)	NUMBER	SPAN (m)	NUMBER	SPAN (m)
1	2	3	4	5	6	7	8	9	10	11	12
138744031	Shirotti - Bashkhur Via Sukan pukur Road.	4.88	1.95	1.95	0.00	0.00	0.00	0	0.00	1	45.00
138744032	Bazitpur Mession -Chandpur more Road.	4.88	1.70	1.70	0.00	0.00	0.00	5	5.45	0	0.00
138744033	Amirpur - Berakhai road.	4.88	7.00	3.00	4.00	0.00	0.00	12	28.50	0	0.00
138744034	Bindhara - Panchgachi Rd.	4.88	1.65	1.65	0.00	0.00	0.00	9	7.20	0	0.00
138744035	Damdama - Balighata Rd.	4.88	4.50	4.50	0.00	0.00	0.00	4	7.36	3	12.00
138744036	Sreehatti - Raigram Rd.	4.88	4.90	3.67	1.23	0.00	0.00	8	7.24	6	17.10
138744037	Darpail - Malidaha road.	4.88	1.50	1.50	0.00	0.00	0.00	4	6.35	0	0.00
138744038	Barokandi - Pikordaria road.(St Punglu Community Clinic)	4.88	4.20	2.90	0.30	1.00	0.00	4	30.70	0	0.00
138744039	Khangairhat -Uchna Road	4.26	2.35	2.35	0.00	0.00	0.00	4	9.90	0	0.00
138744040	Aymarahulpur UP office - Kristapur road.	4.88	2.25	2.25	0.00	0.00	0.00	2	7.40	0	0.00
138744041	Peara - Kathali Pinglo Road	3.96	7.80	7.80	0.00	0.00	0.00	0	0.00	0	0.00
138744042	Motpara - Haranda Road	4.27	4.00	3.00	1.00	0.00	0.00	3	5.45	0	0.00
138744043	Baguan - Raipur Rd via palashgar.	3.65	4.37	4.37	0.00	0.00	0.00	3	6.10	0	0.00
138744044	Koria - Kodubari road.	3.90	4.50	4.50	0.00	0.00	0.00	3	3.32	0	0.00
138744045	Bagzana - Dibakerpur Road	2.20	5.50	5.50	0.00	0.00	0.00	3	3.05	0	0.00
138744046	Hariharpur - Fiska Road	3.65	4.40	4.40	0.00	0.00	0.00	2	1.50	0	0.00
138744047	Dhakerpara - Nikordighi	4.20	5.75	4.75	1.00	0.00	0.00	3	8.52	8	5.03
138744048	Dhurul - Zambuban - Kashra Road	4.88	5.00	5.00	0.00	0.00	0.00	11	17.50	0	0.00
VILLAGE ROAD-A TOTAL: 39 Nos. Road			134.55	115.74	14.70	4.11	0.00	134	246.14	24	87.64

ROAD TYPE : VILLAGE ROAD-B

138745002	Jatair - Dhaltikar Road	3.66	1.00	0.30	0.70	0.00	0.00	1	1.00	2	1.20
138745006	Rajar ail - Dangapara More Road	3.99	2.73	2.73	0.00	0.00	0.00	2	4.72	0	0.00
138745007	Shirotti - Madainagar Road	4.27	1.20	1.20	0.00	0.00	0.00	2	2.78	0	0.00
138745008	Molan - Rashidpur Road	3.66	2.50	2.50	0.00	0.00	0.00	2	2.12	0	0.00
138745009	Sorail - Khokoshgari Road	3.66	2.70	2.70	0.00	0.00	0.00	1	0.60	0	0.00
138745011	Nikardighi - Mohammadpur Road	4.27	3.40	3.40	0.00	0.00	0.00	2	4.55	0	0.00
138745016	Dhawaipur - Birnagar Road	4.27	2.00	0.00	2.00	0.00	0.00	2	3.10	0	0.00
138745029	Koria - Baguan Road	4.87	2.40	1.40	1.00	0.00	0.00	4	5.46	0	0.00
138745033	Sekta -Bhalugari Road	4.26	1.00	1.00	0.00	0.00	0.00	2	3.04	0	0.00
138745036	Dharanjeer - Hazipur Road	3.65	2.20	2.20	0.00	0.00	0.00	4	6.20	0	0.00
138745038	Shamsabad - keshobpur Rd	3.65	1.60	1.60	0.00	0.00	0.00	2	6.38	0	0.00
138745039	Dharanjeer - Raipur Rd	3.65	1.45	1.45	0.00	0.00	0.00	1	2.13	0	0.00
138745040	Nawda - Bhagabanpur Rd via Fantara Rail gate	3.65	1.50	1.50	0.00	0.00	0.00	4	8.04	0	0.00
138745041	Radhabari - Mohipur Rd Dakshin gopalpur	3.65	2.50	1.38	1.12	0.00	0.00	0	0.00	2	3.00
138745042	Wira House Rd	3.65	2.00	2.00	0.00	0.00	0.00	1	1.50	0	0.00
138745043	Balighata - Ramtonu Kashpur Rd	3.65	1.00	1.00	0.00	0.00	0.00	0	0.00	1	1.00
138745045	Khokoshgari - Alihat Rd	3.70	1.25	1.25	0.00	0.00	0.00	0	0.00	1	1.50
138745046	Sukurmoy - Bakila Rd	4.26	2.00	2.00	0.00	0.00	0.00	1	1.22	0	0.00
138745047	Aolai - Peara Rd	4.26	1.40	1.40	0.00	0.00	0.00	3	2.70	0	0.00
138745048	Dhelpir - Bhigram Rd	4.10	2.10	2.10	0.00	0.00	0.00	2	2.12	0	0.00
138745049	Bhutgari - Gorna Rd	4.26	2.25	0.98	1.27	0.00	0.00	2	3.06	0	0.00
138745050	Fotipur - Bhutal Rd	4.26	1.22	1.22	0.00	0.00	0.00	1	1.80	0	0.00
138745051	Fatapur - Chatkhur Rd	4.26	1.45	1.45	0.00	0.00	0.00	1	1.22	0	0.00
138745052	Sreehatti - Fatepur Rd	4.26	2.44	2.44	0.00	0.00	0.00	2	2.44	0	0.00
138745054	Parchim Bidhigram Rd	3.80	1.50	1.50	0.00	0.00	0.00	1	1.80	0	0.00
138745055	Bhagabanpur Rd	4.20	2.50	2.50	0.00	0.00	0.00	2	1.80	0	0.00
138745056	Budhail - Karimnagar road	4.30	2.50	2.50	0.00	0.00	0.00	3	2.70	0	0.00
138745057	Laxmitola villege road	3.90	1.00	1.00	0.00	0.00	0.00	1	12.00	0	0.00
138745058	Tazpur villege road.	3.90	2.70	2.70	0.00	0.00	0.00	3	3.00	0	0.00
138745059	Nandail Mission road.	3.70	1.50	1.50	0.00	0.00	0.00	2	1.80	0	0.00
138745060	Atapara - Ramchandrapur road.	4.20	1.85	0.71	0.00	1.14	0.00	0	0.00	0	0.00
138745063	Khagairhat - Sonatola Road	3.78	2.50	2.50	0.00	0.00	0.00	0	0.00	0	0.00
138745065	Zambuban School Road	3.70	0.75	0.75	0.00	0.00	0.00	0	0.00	0	0.00
138745066	Loknaher Road	3.80	1.25	1.25	0.00	0.00	0.00	0	0.00	0	0.00

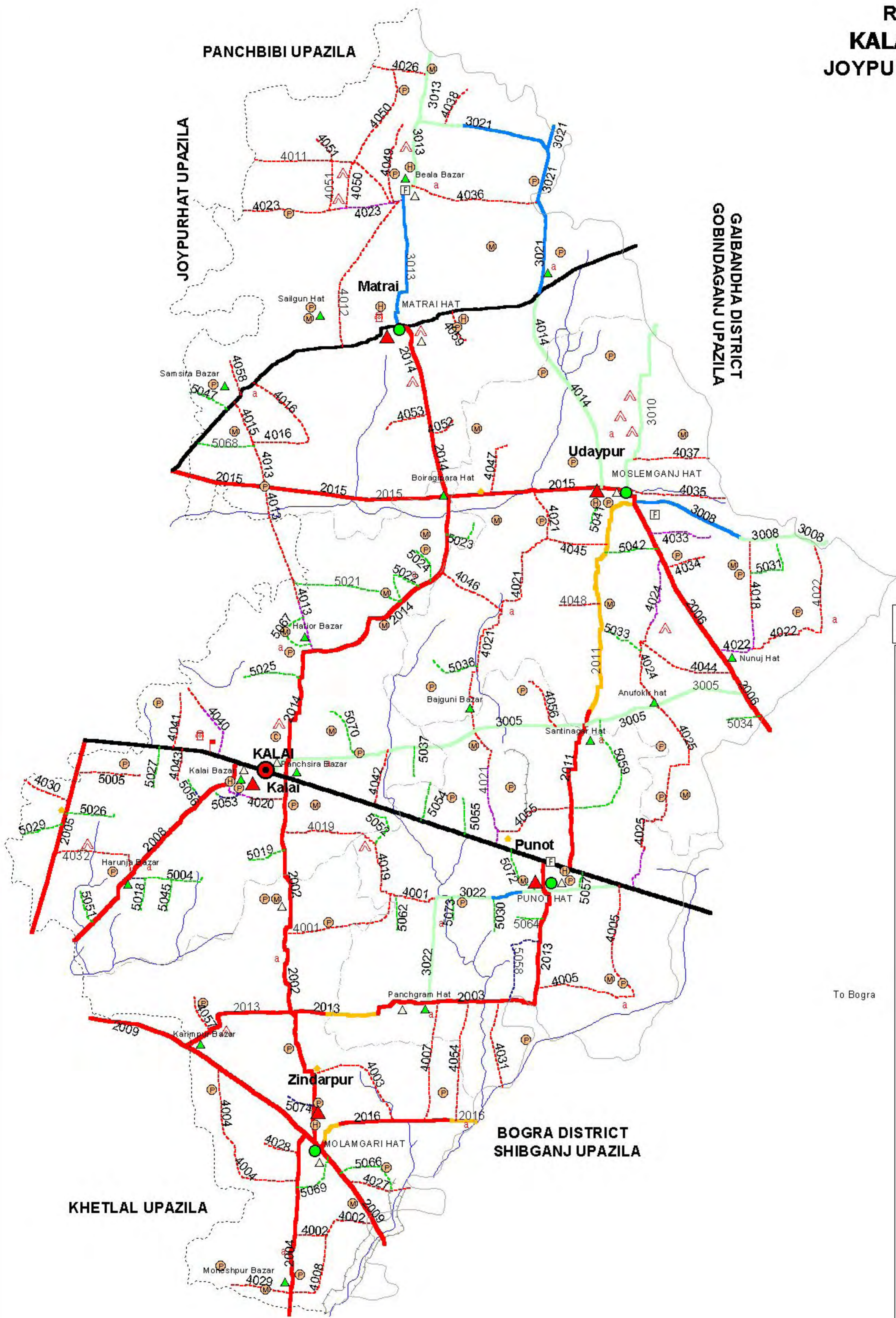
BASIC INFORMATION OF ROAD

DIVISION : RAJSHAHI

DISTRICT : JOYPURHAT

ROAD CODE	ROAD NAME	CREST WIDTH (m)	TOTAL LENGTH (Km)	SURFACE TYPE-WISE BREAKE-UP (Km)				STRUCTURE		EXISTING GAP		
				EARTHEN	FLEXIBLE PAVEMENT (BC)	BRICK PAVEMENT (WBM/HBB/BFS)	RIGID PAVEMENT (CC/RCC)	NUMBER	SPAN (m)	NUMBER	SPAN (m)	
1	2	3	4	5	6	7	8	9	10	11	12	
138745067	Dangapara - Hili Salaipur Road	4.87	1.40	1.40	0.00	0.00	0.00	2	3.70	0	0.00	
138745068	Dangapara - Boron Road	4.00	3.60	3.60	0.00	0.00	0.00	2	3.50	0	0.00	
VILLAGE ROAD-B TOTAL: 36 Nos. Road				68.34	61.11	6.09	1.14	0.00	58	96.48	6	6.70
PANCHBIBI UPAZILA TOTAL: 96 Nos. Road				353.69	259.43	88.88	5.38	0.00	468	1258.80	51	228.34

ROAD MAP KALAI UPAZILA JOYPURHAT DISTRICT



LEGEND

Administrative Boundary	
—	International Boundary
---	District Boundary
----	Upazila Boundary
.....	Union Boundary
-----	Municipal Boundary
Administrative HQs	
■	District HQ
●	Upazila HQ
▲	Union HQ
Physical Infrastructures	
—	National Highways
—	Regional Highways
—	Zila Road
—	Upazila Road (Pucca)
—	Upazila Road (Katcha)
—	Union Road (Pucca)
—	Union Road (Katcha)
—	Village Road A (Pucca)
—	Village Road A (Katcha)
—	Village Road B (Pucca)
—	Village Road B (Katcha)
—	Paurashava Road
—	Railway Network
—	Embankment
—	Telecommunication line
—	Power Transmission Line
Natural Features	
—	Wide River
—	Water Bodies
—	Sandy Area
—	Khal
—	Forest
—	Hill
Socio-Economic Infrastructures	
●	Growth Centre
▲	Small Hat/Bazar
■	Police Station
■	Upazila Health Complex
■	Family welfare Centre
■	Community Clinic
■	Post Office
■	College
■	High School
■	Primary School
■	Madrassa
■	Mosque
■	Ashrayan/Abasan
■	Temple

To Bogra

SCALE
 0.6 0 0.6 Kilometers
R.F. 1:65,000

Compiled from : LGED Upazila Base Maps 1994-95, Landsat TM 1998,
 GPS Survey 1999 and Field Checking in November 2004.
 Projection : Lambert's Conformal Conic
 PREPARED BY : GIS UNIT
 LOCAL GOVERNMENT ENGINEERING DEPARTMENT

BASIC INFORMATION OF ROAD

DIVISION : RAJSHAHI

DISTRICT : JOYPURHAT

ROAD CODE	ROAD NAME	CREST WIDTH (m)	TOTAL LENGTH (Km)	SURFACE TYPE-WISE BREAK-UP (Km)				STRUCTURE		EXISTING GAP	
				EARTHEN	FLEXIBLE PAVEMENT (BC)	BRICK PAVEMENT (WBM/HBB/BFS)	RIGID PAVEMENT (CC/RCC)	NUMBER	SPAN (m)	NUMBER	SPAN (m)
1	2	3	4	5	6	7	8	9	10	11	12

UPAZILA : KALAI

ROAD TYPE : UPAZILA ROAD

138582002	Kalai - Molamgari.	6.66	6.90	0.00	6.90	0.00	0.00	22	26.85	2	1.00
138582004	Molamgari - Dhap. (Kalai portion)	5.66	3.09	0.00	3.09	0.00	0.00	8	10.60	0	0.00
138582005	Itakhola - Nischinta.(Kalai portion)	6.66	3.14	0.00	3.14	0.00	0.00	2	2.20	0	0.00
138582006	Kichok - Moslemgong.	6.66	9.00	0.00	9.00	0.00	0.00	22	27.00	0	0.00
138582008	Kalai - Khetlal.	6.66	6.20	0.00	6.20	0.00	0.00	12	20.72	1	0.63
138582009	Bottoli - Itakhola - Molamgari. (Kalai portion)	6.66	6.80	0.00	6.80	0.00	0.00	4	6.50	0	0.00
138582011	Punot Bottoli - Moslemgong.	4.27	7.55	7.55	0.00	0.00	0.00	17	16.64	10	7.08
138582013	Punot - Baffalgari - Panchgram - KarimpurTrimohoni - Vashila (Kalai Portion)	6.66	9.24	4.88	4.36	0.00	0.00	25	32.85	3	4.30
138582014	Kalai - Boiragipara - Matrai.	6.66	9.71	2.22	7.50	0.00	0.00	27	46.98	3	1.63
138582015	Hope hat - Pathanpara - Moslemgong. (Kalai portion)	6.66	8.24	0.00	8.24	0.00	0.00	21	65.09	3	6.50
138582016	Molamgari - Atmol - Shibgong. (Kalai Portion)	5.46	3.35	2.54	0.45	0.36	0.00	17	37.60	0	0.00
UPAZILA ROAD TOTAL: 11 Nos. Road			73.22	17.18	55.68	0.36	0.00	177	293.03	22	21.13

ROAD TYPE : UNION ROAD

138583005	Kalai Cinema hall - Gongadashpur.	4.88	8.47	8.47	0.00	0.00	0.00	25	56.60	1	2.50
138583008	Moslemgong - Panitala. (Kalai portion)	3.66	3.40	1.40	0.00	2.00	0.00	9	17.73	0	0.00
138583010	Moslemgong - Telihor - Birat Hat. (Kalai portion)	4.26	2.90	2.90	0.00	0.00	0.00	2	3.41	0	0.00
138583013	Matrai - Beala - Aligram - Kamdia .(Kalai portion)	4.85	4.75	1.93	2.82	0.00	0.00	8	11.34	1	0.63
138583020	Moslemgong (st. Mandai) - Chottogram.	4.25	4.25	4.25	0.00	0.00	0.00	4	17.07	2	5.00
138583021	Chottogram - Bolishib samuddra - Kamdia. (Kalai portion)	3.66	4.10	2.36	1.74	0.00	0.00	4	6.50	4	5.25
138583022	Punot - Deogram - Panchgram.	4.24	5.95	5.95	0.00	0.00	0.00	10	15.80	0	0.00
UNION ROAD TOTAL: 7 Nos. Road			33.82	27.26	4.56	2.00	0.00	62	128.45	8	13.38

ROAD TYPE : VILLAGE ROAD-A

138584001	Begungram - Punot	5.30	2.10	2.10	0.00	0.00	0.00	7	8.00	0	0.00
138584002	Ghaturia - Bakhra .	4.70	1.49	1.49	0.00	0.00	0.00	6	9.60	0	0.00
138584003	Kadirpur - Molamgari .	4.70	1.29	1.29	0.00	0.00	0.00	6	10.80	0	0.00
138584004	Bamongram - Dhap Road.	5.00	2.68	2.68	0.00	0.00	0.00	6	10.10	0	0.00
138584005	Baffalgari - Shikta - Dingapara .	4.70	3.40	3.40	0.00	0.00	0.00	8	17.20	0	0.00
138584007	Itail - Panchgram	3.50	2.25	2.25	0.00	0.00	0.00	2	2.30	0	0.00
138584008	Ghaturia - Purba Hazipur.	4.70	1.08	1.08	0.00	0.00	0.00	4	7.00	0	0.00
138584011	Chhiliampur - Binsira.	3.66	3.75	3.75	0.00	0.00	0.00	6	5.48	0	0.00
138584012	Shailgoon - Chhiliampur.	3.66	2.97	2.97	0.00	0.00	0.00	2	2.10	0	0.00
138584013	Katahar - Hatior.	3.66	4.70	3.78	0.92	0.00	0.00	5	19.55	0	0.00
138584015	Shamsira - Katahar.	3.65	0.70	0.70	0.00	0.00	0.00	1	1.00	0	0.00
138584016	Shamsira - Daudia - Katahar.	3.66	2.00	2.00	0.00	0.00	0.00	2	1.84	0	0.00
138584018	Nunuj - Trikhola.	5.30	2.15	1.62	0.53	0.00	0.00	3	3.90	0	0.00
138584019	Mulgram - Deogram	4.24	20.00	20.00	0.00	0.00	0.00	24	14.00	0	0.00
138584020	Kalai hat - Molamgari Road.	4.25	1.10	0.74	0.00	0.36	0.00	5	8.30	1	1.00
138584021	Nandaildeghi - Durgapur.	5.00	7.18	6.54	0.64	0.00	0.00	16	23.79	0	0.00
138584022	Nunuj - Basuria - Maltia. (Kalai Portion)	4.25	3.90	3.78	0.12	0.00	0.00	15	28.80	0	0.00
138584023	Bhutgari more - Binshira - Beala.	5.00	5.70	4.00	0.00	1.70	0.00	8	19.10	2	4.60
138584024	Madhuban - Anufakir.	4.20	2.90	1.60	0.00	1.30	0.00	3	3.90	0	0.00
138584025	Basher Bridge - Anofakir Hat.	4.20	4.15	3.65	0.00	0.50	0.00	8	10.50	1	0.63
138584026	Himail - Nowdoba.	4.88	4.00	4.00	0.00	0.00	0.00	1	1.00	0	0.00
138584027	Bakhra - Belgaria .	3.70	1.12	1.12	0.00	0.00	0.00	9	21.60	0	0.00
138584028	Atahar Village Road.	4.00	0.96	0.96	0.00	0.00	0.00	8	12.90	0	0.00
138584029	Moheshpur Pry. School Road.	3.70	1.11	1.11	0.00	0.00	0.00	4	4.60	0	0.00

BASIC INFORMATION OF ROAD

DIVISION : RAJSHAHI

DISTRICT : JOYPUKHAT

ROAD CODE	ROAD NAME	CREST WIDTH (m)	TOTAL LENGTH (Km)	SURFACE TYPE-WISE BREAK-UP (Km)				STRUCTURE		EXISTING GAP	
				EARTHEN	FLEXIBLE PAVEMENT (BC)	BRICK PAVEMENT (WBM/HBB/ BFS)	RIGID PAVEMENT (CC/RCC)	NUMBER	SPAN (m)	NUMBER	SPAN (m)
1	2	3	4	5	6	7	8	9	10	11	12
138584030	Ekdala Pry. School Road.	4.00	0.50	0.50	0.00	0.00	0.00	1	1.00	0	0.00
138584031	Madai Pry. School Road.	4.00	0.87	0.77	0.00	0.10	0.00	4	4.60	0	0.00
138584032	Kathail - Gopinathpur.	4.00	0.69	0.69	0.00	0.00	0.00	2	3.50	0	0.00
138584033	Moslemgonj - Takahut. (starting at FRB)	3.50	0.90	0.90	0.00	0.00	0.00	2	1.13	0	0.00
138584034	Madhuban - Dakhin Takahoot.	3.50	0.90	0.90	0.00	0.00	0.00	2	4.41	0	0.00
138584035	Moslemgonj UP office - Karangka .	3.04	1.67	1.67	0.00	0.00	0.00	2	3.41	0	0.00
138584036	Shibsomudro - Biala.	3.04	2.10	2.10	0.00	0.00	0.00	2	1.52	0	0.00
138584037	Dudhali - Aklapara Road	3.04	1.50	1.50	0.00	0.00	0.00	2	1.82	0	0.00
138584038	Parbatibur - Shibsomudra Rd	3.66	3.62	3.62	0.00	0.00	0.00	3	5.80	0	0.00
138584039	Vabki - Harunja.	3.66	2.00	2.00	0.00	0.00	0.00	1	1.20	0	0.00
138584040	Tupsara Village Road.	3.66	2.00	1.32	0.68	0.00	0.00	2	1.80	0	0.00
138584041	Hazipara Village Road.	3.50	2.00	2.00	0.00	0.00	0.00	2	2.70	0	0.00
138584042	Shimultoli - Aowra.	3.40	1.60	1.60	0.00	0.00	0.00	2	2.20	0	0.00
138584043	Balait Village Road.	3.10	1.00	1.00	0.00	0.00	0.00	3	3.10	0	0.00
138584044	Sreepur mor - Sarunja . (St. Kic- Mos UZR road)	3.00	2.00	2.00	0.00	0.00	0.00	1	2.50	0	0.00
138584045	Nimarpara - Binoil	3.05	1.50	1.50	0.00	0.00	0.00	2	2.42	0	0.00
138584046	Dhunat - Borai.	3.50	2.00	2.00	0.00	0.00	0.00	1	1.00	0	0.00
138584047	Bohut i Village Road.	3.05	2.00	2.00	0.00	0.00	0.00	1	1.50	0	0.00
138584048	Thol Village Road.	3.05	1.50	1.50	0.00	0.00	0.00	1	0.60	0	0.00
138584049	Silimpur - Binnipara.	3.05	4.50	4.50	0.00	0.00	0.00	3	3.20	0	0.00
138584050	Biala Binsira Road - Nowdoba.	3.05	4.00	4.00	0.00	0.00	0.00	3	3.22	0	0.00
138584051	Boligram - Santadigar.	3.05	3.00	3.00	0.00	0.00	0.00	2	2.20	0	0.00
138584052	Ulipur - Varandi.	3.05	2.00	2.00	0.00	0.00	0.00	1	3.05	0	0.00
138584053	Paikarsar Village Road.	3.05	1.50	1.50	0.00	0.00	0.00	1	1.20	0	0.00
138584054	Itail - Tirsapara.	3.05	3.00	3.00	0.00	0.00	0.00	4	4.60	0	0.00
138584055	Nandail - Gopinathpur.	3.05	2.00	2.00	0.00	0.00	0.00	5	5.14	0	0.00
138584056	Mohail village road.	3.05	1.00	1.00	0.00	0.00	0.00	2	1.35	0	0.00
138584057	Karimpur village road.	2.44	0.80	0.80	0.00	0.00	0.00	1	0.75	0	0.00
138584058	Shamsira - Dudkomol Mazar.	3.05	1.50	1.50	0.00	0.00	0.00	1	1.20	1	0.63
138584059	Indahar village road.	2.44	1.50	1.50	0.00	0.00	0.00	1	1.20	1	0.90

VILLAGE ROAD-A TOTAL: 54 Nos. Road 137.83 130.99 2.89 3.96 0.00 219 320.68 6 7.76

ROAD TYPE : VILLAGE ROAD-B

138585004	Harunja Village Road.	3.70	1.20	1.00	0.20	0.00	0.00	5	8.80	0	0.00
138585018	Harunja Parchim para Road.	3.45	1.95	1.95	0.00	0.00	0.00	2	2.20	0	0.00
138585019	Kathail Village Road.	3.66	1.80	1.80	0.00	0.00	0.00	1	1.00	0	0.00
138585021	Zhamutpur - Banihara .	3.05	2.50	2.50	0.00	0.00	0.00	2	2.00	0	0.00
138585022	Zhamutpur Dakkhin para - Uttarpara	3.00	1.30	1.30	0.00	0.00	0.00	1	1.00	0	0.00
138585023	Raghobpur Village Road.	3.00	0.90	0.90	0.00	0.00	0.00	1	1.00	0	0.00
138585024	Borai Village Road.	2.90	1.50	1.50	0.00	0.00	0.00	1	0.90	0	0.00
138585025	Hatior noia para.	3.10	1.00	0.52	0.00	0.48	0.00	1	0.90	0	0.00
138585026	Surail Village Road	3.20	1.20	1.20	0.00	0.00	0.00	1	1.00	0	0.00
138585027	Muroil Village Road.	3.00	1.20	1.20	0.00	0.00	0.00	1	0.90	0	0.00
138585029	Dakhin Pakuria Village Road.	3.60	1.30	1.30	0.00	0.00	0.00	1	1.20	0	0.00
138585030	Parchim Noipara Village Road.	3.00	2.10	2.10	0.00	0.00	0.00	2	2.10	0	0.00
138585031	Pu r - Shakpur.	3.00	1.50	1.50	0.00	0.00	0.00	1	0.90	0	0.00
138585033	Udaypur - Dahura.	3.05	2.00	2.00	0.00	0.00	0.00	1	0.90	0	0.00
138585034	Basilapara Village Road.	3.05	1.50	1.50	0.00	0.00	0.00	3	3.72	0	0.00
138585036	Baiguni Village Road.	3.05	1.50	1.50	0.00	0.00	0.00	1	1.22	0	0.00
138585037	Kalimohor Village Road.	3.05	1.20	1.20	0.00	0.00	0.00	1	0.90	0	0.00
138585041	Mandai Village Road.	3.05	0.50	0.50	0.00	0.00	0.00	1	2.50	0	0.00
138585042	Chak barai Village Road.	3.05	1.50	1.50	0.00	0.00	0.00	1	2.50	0	0.00
138585045	Harunja Dakshin Para Road.	3.05	1.00	1.00	0.00	0.00	0.00	2	2.20	0	0.00
138585047	Balakhur Village Road.	3.05	1.20	1.20	0.00	0.00	0.00	1	1.00	0	0.00
138585051	Dakshin Vabki Village Road.	2.44	1.00	1.00	0.00	0.00	0.00	1	3.66	0	0.00
138585052	Mulgram Purbapara Road.	2.44	0.90	0.90	0.00	0.00	0.00	2	0.60	0	0.00

BASIC INFORMATION OF ROAD

DIVISION : RAJSHAHI

DISTRICT : JOYPURHAT

ROAD CODE	ROAD NAME	CREST WIDTH (m)	TOTAL LENGTH (Km)	SURFACE TYPE-WISE BREAKE-UP (Km)				STRUCTURE		EXISTING GAP		
				EARTHEN	FLEXIBLE PAVEMENT (BC)	BRICK PAVEMENT (WBM/HBB/BFS)	RIGID PAVEMENT (CC/RCC)	NUMBER	SPAN (m)	NUMBER	SPAN (m)	
1	2	3	4	5	6	7	8	9	10	11	12	
138585053	Kalai U.P Office - Talukder para.	2.44	0.60	0.50	0.00	0.10	0.00	2	1.90	0	0.00	
138585054	Sarail parchim para village road.	2.44	0.70	0.70	0.00	0.00	0.00	2	0.60	0	0.00	
138585055	Sarail purbapara village road.	2.44	1.00	1.00	0.00	0.00	0.00	2	1.50	0	0.00	
138585056	Kalai kazi para village road.	2.44	1.00	0.90	0.00	0.10	0.00	2	1.35	0	0.00	
138585057	Punat hat - Purbapara.	2.44	1.20	1.20	0.00	0.00	0.00	3	1.95	0	0.00	
138585058	Baffalgari village road.	2.44	1.22	0.00	0.00	1.22	0.00	1	0.75	0	0.00	
138585059	Gopinathpur - Santinagar.	3.05	2.50	2.50	0.00	0.00	0.00	2	1.80	0	0.00	
138585062	Radhanagar - Purba Durgapur.	2.44	2.20	2.20	0.00	0.00	0.00	3	1.95	0	0.00	
138585064	Monna para village road.	2.44	0.90	0.90	0.00	0.00	0.00	2	0.60	0	0.00	
138585066	Uttar Bakhra Village road	2.44	1.10	1.10	0.00	0.00	0.00	2	2.20	0	0.00	
138585067	Hatior pry. School - Hatior Madrasa.	2.44	0.80	0.80	0.00	0.00	0.00	2	1.90	0	0.00	
138585068	Katahar panchim para.	2.44	1.00	1.00	0.00	0.00	0.00	5	4.09	0	0.00	
138585069	Molamgari village road.	2.44	2.00	2.00	0.00	0.00	0.00	2	2.00	0	0.00	
138585070	Aowra junior school road.	2.44	1.50	1.50	0.00	0.00	0.00	2	2.20	0	0.00	
138585072	Panchpika(sardar para) village road.	3.05	0.75	0.75	0.00	0.00	0.00	2	1.90	0	0.00	
138585073	Dewgram pry. School road.	2.44	0.50	0.50	0.00	0.00	0.00	1	1.00	0	0.00	
138585074	Zinderpur village road.	2.44	1.00	1.00	0.00	0.00	0.00	3	2.76	0	0.00	
VILLAGE ROAD-B TOTAL: 40 Nos. Road				51.72	49.62	0.20	1.90	0.00	72	73.55	0	0.00
KALAI UPAZILA TOTAL: 112 Nos. Road				296.59	225.05	63.33	8.21	0.00	530	815.70	36	42.26