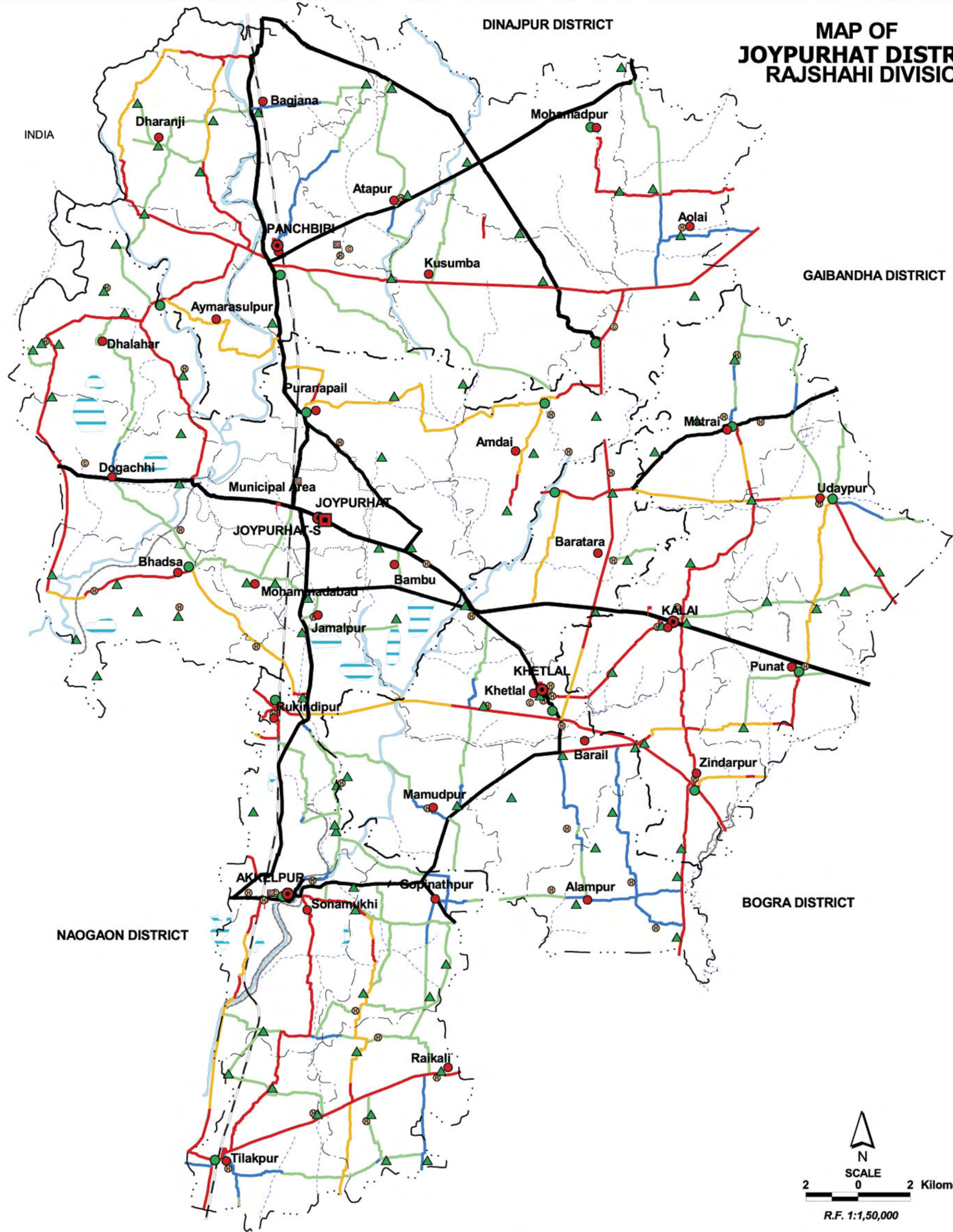


JOYPURHAT

MAP OF JOYPURHAT DISTRICT RAJSHAHI DIVISION



LEGEND

Administrative Boundary

- International Boundary
- - - District Boundary
- · - · - Upazila Boundary
- · - · - Union Boundary
- · · · · Municipal Boundary

Administrative HQs

- District HQ
- Upazila HQ
- Union HQ

Physical Infrastructures

- National Highways
- Regional Highways
- Zila Road
- Upazila Road Pucca
- Upazila Road Katcha
- Union Road Pucca
- Union Road Katcha
- - - Railway Network

Natural Features

- Wide River
- Water Bodies
- · · · · Khal

Socio-economic Infrastructures

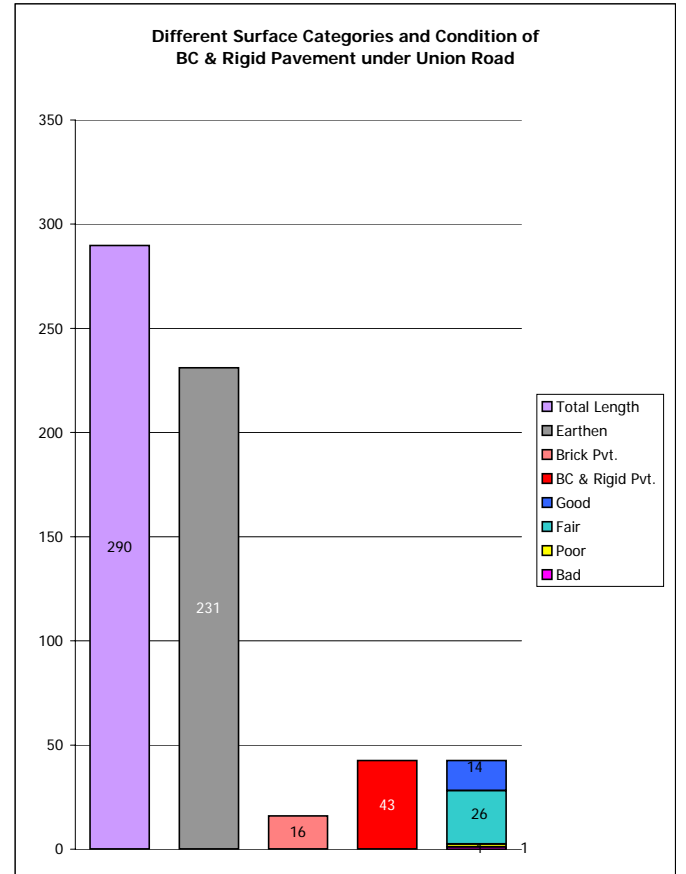
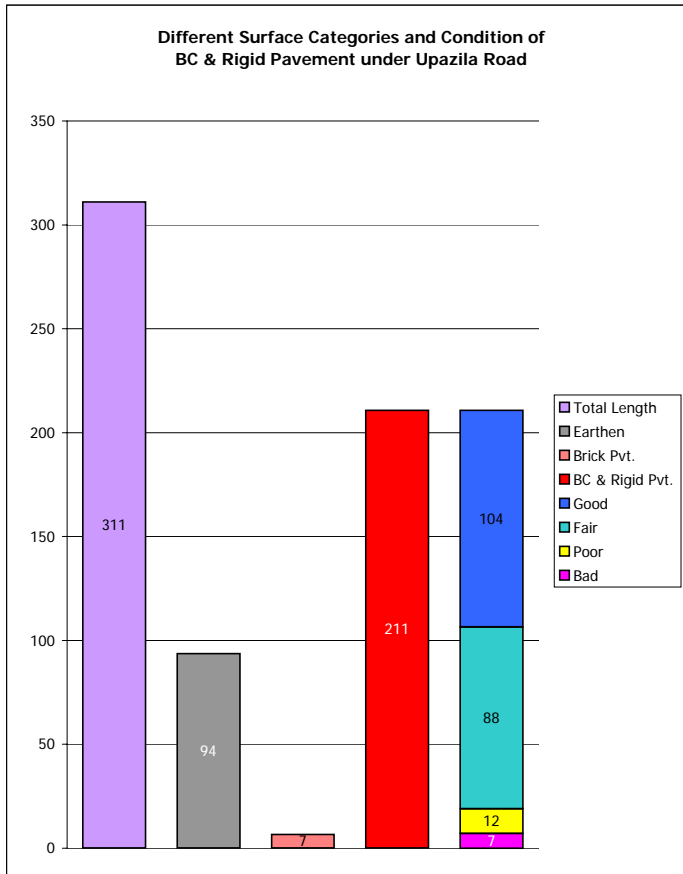
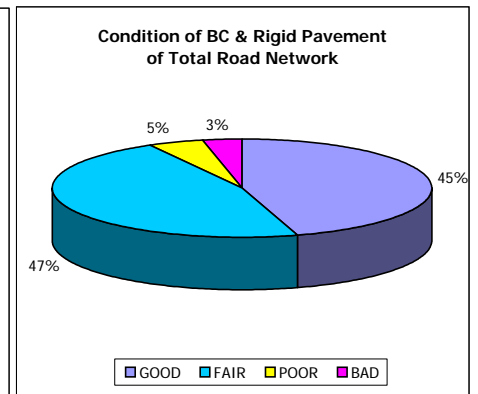
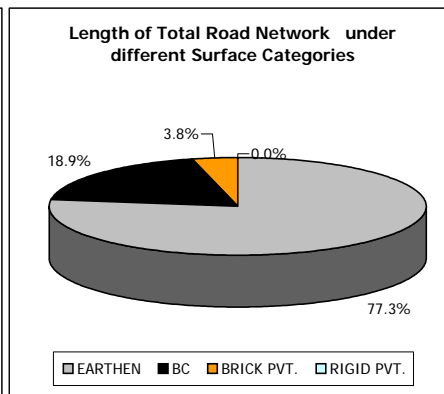
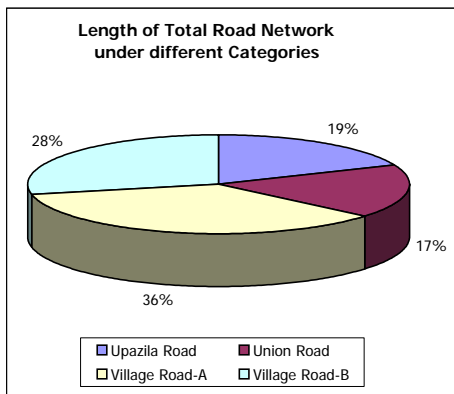
- Growth Centre
- ▲ Small Hat/Bazar
- Police Station
- Upazila Health Complex
- ⊕ College
- ⊕ High School
- ⊕ University

Compiled from : SPOT Image 1989-90, Aerial Photograph 1983-84,
Topographic Maps, Thana Maps, B.B.S and Field Checking.
Projection : Lambert's Conformal Conic
Data Source : GPS Field Survey 1999

PREPARED BY : GIS UNIT
LOCAL GOVERNMENT ENGINEERING DEPARTMENT

**LOCAL GOVERNMENT ENGINEERING DEPARTMENT
DISTRICT SUMMARY OF ROAD
DISTRICT : JOYPUHAT**

ROAD TYPE	NUMBER OF ROAD	TOTAL LENGTH (Km)	SURFACE TYPE-WISE BREAK-UP (Km)				CONDITION OF BC & RIGID PVT. ROAD (As of December, 2003) (Km)				STRUCTURE		EXISTING GAP	
			EARTHEN	FLEXIBLE PAVEMENT (BC)	BRICK PAVEMENT (WBM/HBB/BFS)	RIGID PAVEMENT (CC/RCC)	GOOD	FAIR	POOR	BAD	NUMBER	SPAN (m)	NUMBER	SPAN (m)
Upazila Road	45	311	94	211	7	0	104	88	12	7	627	1879	90	107
Union Road	51	290	231	43	16	0	14	26	1	1	596	1385	164	311
Village Road-A	204	587	507	50	29	0	18	30	1	1	819	1497	236	581
Village Road-B	292	472	450	10	11	0	5	3	1	1	370	577	223	395
TOTAL	592	1659	1282	314	63	0	142	146	15	10	2412	5337	713	1394



ROAD MAP AKKELPUR UPAZILA JOYPURHAT DISTRICT

LEGEND

Administrative Boundary

- International Boundary
- District Boundary
- Upazila Boundary
- Union Boundary
- Municipal Boundary

Administrative HQs

- District HQ
- Upazila HQ
- Union HQ

Physical Infrastructures

- National Highways
- Regional Highways
- Zila Road
- Upazila Road (Pucca)
- Upazila Road (Katcha)
- Union Road (Pucca)
- Union Road (Katcha)
- Village Road A (Pucca)
- Village Road A (Katcha)
- Village Road B (Pucca)
- Village Road B (Katcha)
- Paurashava Road
- Railway Network
- Embankment
- Telecommunication line
- Power Transmission Line

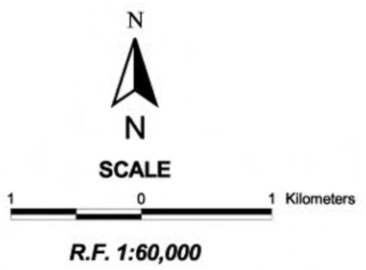
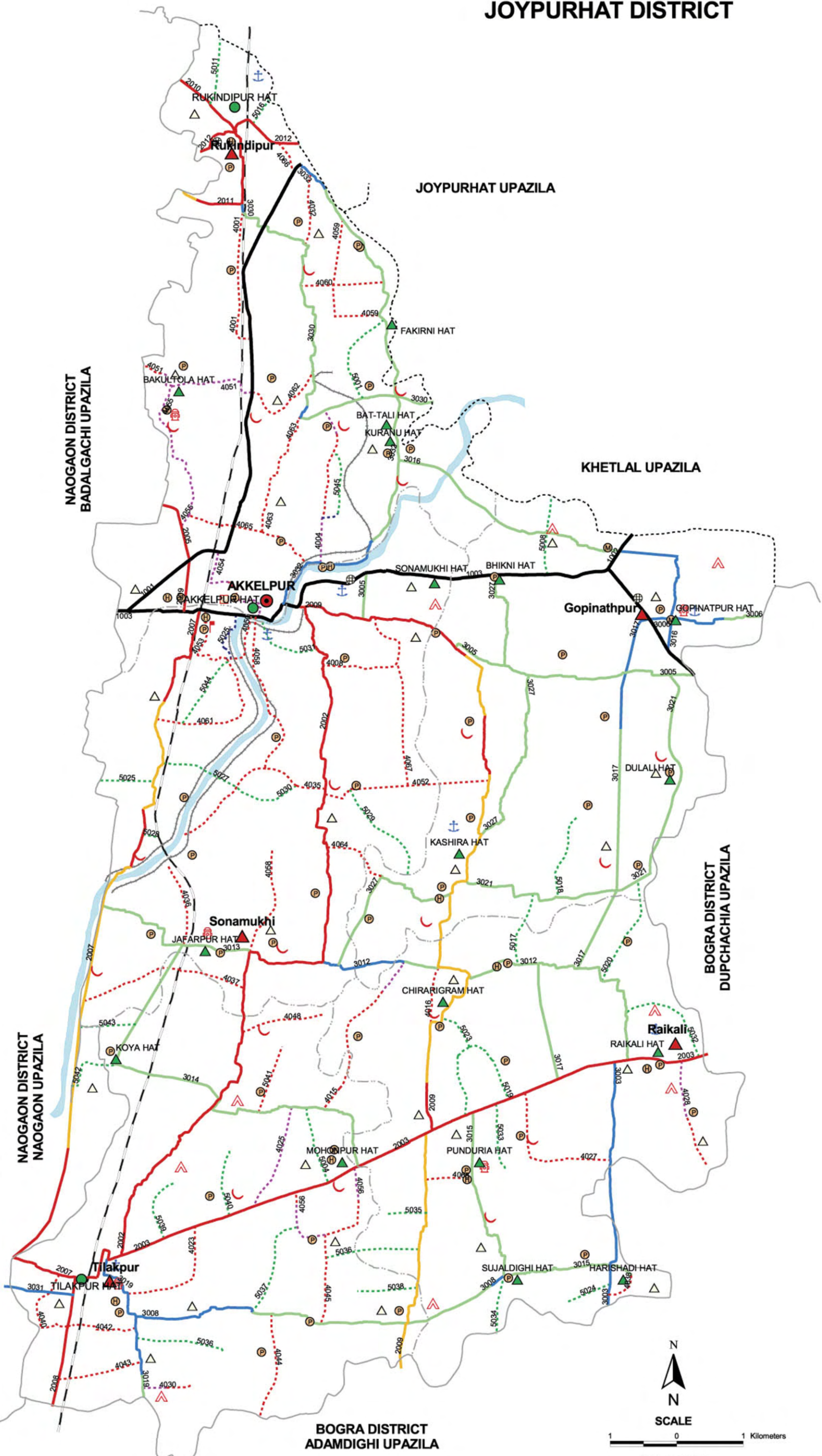
Natural Features

- Wide River
- Water Bodies
- Sandy Area
- Khal
- Forest
- Hill

Socio-Economic Infrastructures

- Growth Centre
- Small Hat/Bazar
- Police Station
- Upazila Health Complex
- Family welfare Centre
- Community Clinic
- Post Office
- College
- High School
- Primary School
- Madrassa
- Mosque
- Ashrayan/Abasan
- Temple

Compiled from : LGED Upazila Base Maps 1994-95, Landsat TM 1998, GPS Survey 1999 and Field Checking in November 2004.
Projection : Lambert's Conformal Conic
PREPARED BY : GIS UNIT
LOCAL GOVERNMENT ENGINEERING DEPARTMENT



BASIC INFORMATION OF ROAD

DIVISION : RAJSHAHI

DISTRICT : JOYPURHAT

ROAD CODE	ROAD NAME	CREST WIDTH (m)	TOTAL LENGTH (Km)	SURFACE TYPE-WISE BREAK-UP (Km)				STRUCTURE		EXISTING GAP	
				EARTHEN	FLEXIBLE PAVEMENT (BC)	BRICK PAVEMENT (WBM/HBB/BFS)	RIGID PAVEMENT (CC/RCC)	NUMBER	SPAN (m)	NUMBER	SPAN (m)
1	2	3	4	5	6	7	8	9	10	11	12

UPAZILA : AKKELPUR

ROAD TYPE : UPAZILA ROAD

138132002	Akkelpur - Tilekpur road.	7.32	12.85	0.00	12.85	0.00	0.00	27	68.00	0	0.00
138132003	Tilakpur - Baragram	7.32	10.00	0.00	10.00	0.00	0.00	15	39.31	1	1.50
138132005	Akkelpur (Railgate) - Gobarchapa GC Road (Akk. Portion)	7.32	1.75	0.00	1.75	0.00	0.00	4	21.21	0	0.00
138132007	Akkelpur - Tilakpur GC via Sreerampur	4.88	11.59	5.48	3.69	2.42	0.00	18	35.62	3	1.86
138132008	Tilakpur - Santahar Road (Akkelpur Portion)	7.32	4.00	0.00	4.00	0.00	0.00	4	5.58	1	1.22
138132009	Akkelpur GC- Adamdighi GC Via Vanurkanda, Kashira	4.88	15.16	9.24	5.54	0.37	0.00	43	67.88	9	5.64
138132010	Rukindipur GC - Durgadaha GC. (Akk. Portion)	4.88	1.40	0.00	0.20	1.20	0.00	4	7.02	0	0.00
138132011	Rukindipur GC - Vanderpur GC (Akkpour portion)	4.90	3.00	2.20	0.00	0.80	0.00	1	0.90	3	6.40
138132012	R&H(Jamalgonj Charmatha) --- Rukindipur GC(Jamalgonj Hat)	6.50	2.35	0.00	2.35	0.00	0.00	4	21.00	0	0.00

UPAZILA ROAD TOTAL: 9 Nos. Road 62.10 16.92 40.39 4.79 0.00 120 266.52 17 16.62

ROAD TYPE : UNION ROAD

138133003	Raikali UP Office - Morail Hat (Akk.Portion).	5.05	4.29	0.00	4.29	0.00	0.00	10	9.70	0	0.00
138133005	Sonamukhi Hat - Gopinathpur UP Office via Bhanurkanda.	4.88	6.20	5.94	0.00	0.26	0.00	7	17.43	2	0.60
138133006	Gopinathpur UP office - Shippur (Fuldighi). (Akk. Portion)	4.95	2.20	0.99	1.16	0.05	0.00	7	9.22	5	2.10
138133008	TilokpurUP office - Sujaldighi Hat rd	4.88	6.10	3.89	0.61	1.61	0.00	13	33.83	11	12.92
138133012	Sonamukhi UP office- Raikali UP office	4.85	6.25	3.89	0.94	1.42	0.00	13	24.56	10	8.30
138133013	Sreerampur hat - Sonamukhi UP office.	4.88	3.00	2.72	0.00	0.28	0.00	6	70.60	3	2.00
138133014	Mohonpur Hat- Sonamukhi UP Office via Koya village	4.85	8.25	8.15	0.00	0.10	0.00	13	20.20	11	11.50
138133015	Raikali UP office- Harishadi hat via Punduria	4.88	4.80	4.80	0.00	0.00	0.00	18	24.04	0	0.00
138133016	Gopinathpur UP office - Kuranu hat via Madartola Ghat.	4.88	7.40	6.35	0.95	0.10	0.00	11	102.60	12	4.85
138133017	Gopinathpur UP office - Raikali UP office .	4.88	8.25	7.79	0.00	0.46	0.00	39	41.63	0	0.00
138133019	Tilakpur UP- Satiangram Hat (Akkelpur portion)	4.88	2.85	0.51	1.78	0.56	0.00	8	6.00	0	0.00
138133021	Gopinathpur UP office - Kashira Hat	4.88	7.90	7.90	0.00	0.00	0.00	8	23.68	13	14.80
138133027	Bhikni Hat- Sonamukhi UP office	3.96	9.10	9.05	0.00	0.05	0.00	7	21.65	10	6.80
138133030	Rukindipur UP office - Bat-tali Hat.	3.65	7.61	5.95	1.33	0.33	0.00	22	70.87	7	3.90
138133031	Tilokpur GC(Joypurhat)-- Tilokpur UP office (Naogan)(Akkelpur Portion)	4.88	1.50	0.00	1.50	0.00	0.00	4	9.55	0	0.00
138133032	Akkelpur--Rukindipur	4.87	9.60	5.80	0.78	3.03	0.00	17	57.25	1	0.30

UNION ROAD TOTAL: 16 Nos. Road 95.30 73.72 13.32 8.25 0.00 203 542.81 85 68.07

ROAD TYPE : VILLAGE ROAD-A

138134001	Jalalpur - Chalkbila Road	3.65	2.10	2.10	0.00	0.00	0.00	2	2.74	2	1.60
138134004	Tangapur - Rouair Road	3.65	2.75	1.41	0.60	0.74	0.00	2	2.43	2	1.60
138134008	Sonamukhy - Santa Road	3.00	2.75	2.75	0.00	0.00	0.00	3	4.56	4	3.60
138134015	Chiarigram Eidgha - Mohanpur road.	3.65	4.00	3.94	0.00	0.07	0.00	3	7.67	6	11.10
138134016	Chiarigram - Sonatonpur Rd (Chandandighi).	3.65	1.00	1.00	0.00	0.00	0.00	1	0.91	4	2.80
138134023	Tilakpur - Karamjee (Naozor) road	3.60	1.50	1.50	0.00	0.00	0.00	2	2.12	3	2.60
138134025	Pathandhara - Baragacha road	4.85	1.94	0.00	1.94	0.00	0.00	6	4.25	2	1.20
138134027	Kalanja - Ambari Road	3.64	2.50	1.95	0.00	0.55	0.00	2	3.94	5	5.20
138134028	Raikali - debishawal Road	4.25	2.10	1.17	0.00	0.93	0.00	5	8.54	2	1.60
138134030	Manikpur - Amanpur Rd (Amoil)	3.64	2.50	2.32	0.00	0.18	0.00	2	3.04	3	9.02
138134032	Matapur Ismailpur (panch mata UZR)	3.65	1.75	1.75	0.00	0.00	0.00	3	4.10	3	3.12
138134035	Kathalbari - Holholia .	3.60	3.00	3.00	0.00	0.00	0.00	3	5.17	6	9.40
138134036	Gonipur- Tolshiganga Embankment road.	3.66	2.50	2.50	0.00	0.00	0.00	3	3.33	1	0.60
138134037	Gonipur-Akkelpur-Tilokpur UZR	3.66	1.50	1.47	0.00	0.03	0.00	1	0.60	3	2.72
138134038	Raikali Morail - Horishadhi village Road	3.66	1.50	1.50	0.00	0.00	0.00	1	0.60	2	2.42

BASIC INFORMATION OF ROAD

DIVISION : RAJSHAHI

DISTRICT : JOYPUHAT

ROAD CODE	ROAD NAME	CREST WIDTH (m)	TOTAL LENGTH (Km)	SURFACE TYPE-WISE BREAK-UP (Km)				STRUCTURE		EXISTING GAP	
				EARTHEN	FLEXIBLE PAVEMENT (BC)	BRICK PAVEMENT (WBM/HBB/BFS)	RIGID PAVEMENT (CC/RCC)	NUMBER	SPAN (m)	NUMBER	SPAN (m)
1	2	3	4	5	6	7	8	9	10	11	12
138134040	Tilekpur Road - Dararkul	3.66	2.00	2.00	0.00	0.00	0.00	2	1.91	2	3.00
138134042	Tilekpur santarer - Nurnagar road.	3.66	1.50	1.50	0.00	0.00	0.00	1	0.91	2	2.42
138134043	Tilekpur Santahar Road - Abdullahpur road.	3.66	2.00	2.00	0.00	0.00	0.00	2	2.42	2	2.40
138134044	Tilekpur Punduria Road - Punorghor dighi road	3.66	2.50	2.50	0.00	0.00	0.00	1	2.30	3	5.50
138134045	Tilekpur Punduria - Sarassatipur road	3.66	1.50	1.50	0.00	0.00	0.00	1	1.22	2	4.00
138134048	Akkelpur-Tilekpur Upazila road To Kadoa kholagari	3.66	2.00	2.00	0.00	0.00	0.00	1	0.60	2	2.50
138134050	Akkelpur College Hat - Keshabpur Embankment	3.66	0.50	0.35	0.00	0.15	0.00	1	68.00	2	2.00
138134051	Kanupur(Halimore) -Khadail hat.	4.54	2.00	0.36	1.40	0.25	0.00	8	6.64	0	0.00
138134052	Mohitur - Kathalbari	4.85	4.20	4.15	0.00	0.05	0.00	5	9.74	14	13.40
138134053	Akkelpur First rail ghumte - Akkelpur College hat.	4.40	1.30	0.53	0.00	0.77	0.00	5	2.20	3	0.90
138134054	Akkelpur college hat -2nd railghumte	3.95	2.10	0.00	0.00	2.10	0.00	2	3.30	1	0.60
138134055	Akkelpur-Gobarchapa UZR- Bokultala	4.88	2.80	0.00	2.80	0.00	0.00	10	11.50	0	0.00
138134056	Mohonpur - Sarassatipur via Shampur road.	3.65	3.30	2.22	0.00	1.08	0.00	3	15.03	2	2.60
138134057	Jafarpur - Palasbari Rd	3.35	2.00	2.00	0.00	0.00	0.00	3	3.66	2	1.60
138134058	Hastabasantapur - KesabpurRd (st. Akk.Ghat& End. Kathalbari)	3.44	2.50	2.44	0.00	0.06	0.00	4	15.95	0	0.00
138134059	Jalalpur Palsa Road	3.50	2.20	2.20	0.00	0.00	0.00	1	1.22	2	2.50
138134060	Naldanga - Palsa Road	3.00	2.00	2.00	0.00	0.00	0.00	1	1.22	2	2.52
138134061	Hastabasantapur -Akkelpur Tilokpur UZR Road	3.50	3.00	3.00	0.00	0.00	0.00	1	1.22	4	4.20
138134062	Halirmore-Kasermore road	3.60	1.25	1.07	0.00	0.19	0.00	2	5.79	0	0.00
138134063	Kesermore-Bottoli road	3.50	2.50	2.50	0.00	0.00	0.00	6	15.60	2	1.50
138134064	Ramsala-Temaria road	3.50	1.00	1.00	0.00	0.00	0.00	2	8.50	0	0.00
138134065	Akkelpur-Gobarchapa UZR- Biharpur	3.50	3.30	3.30	0.00	0.00	0.00	4	7.20	1	1.00
138134066	Pachmat- Akkelpur-Rukindipur UZR.	3.50	0.50	0.46	0.00	0.04	0.00	2	5.50	0	0.00
138134067	Kashira Kathalbari Road (Hizali parahati)-Sonamukhi Santa Road.	2.44	4.00	4.00	0.00	0.00	0.00	1	0.60	8	52.60
138134068	Akkelpur Adamdighi rd - Ponduria hat	4.88	1.75	1.75	0.00	0.00	0.00	0	0.00	0	0.00
VILLAGE ROAD-A TOTAL: 40 Nos. Road			87.09	73.19	6.74	7.17	0.00	108	246.23	104	163.82

ROAD TYPE : VILLAGE ROAD-B

138135001	Naldanga - Jalalpur Toad	3.04	1.75	1.75	0.00	0.00	0.00	3	3.39	1	1.00
138135004	Pathandhara - Mirzapur (Mohon pur)	3.04	1.65	1.65	0.00	0.00	0.00	2	2.43	3	2.20
138135008	Bhikni - Purana Gopinathpur Rd (susristi)	3.65	1.50	1.43	0.00	0.07	0.00	2	2.44	2	2.00
138135011	Rukundipur - Shahapur Rd	3.66	1.50	1.50	0.00	0.00	0.00	2	1.53	2	1.20
138135016	Rukundipur - Pali Rd	3.33	1.00	1.00	0.00	0.00	0.00	1	3.00	2	4.00
138135017	Godumba - Sonal Rd	3.33	1.50	1.50	0.00	0.00	0.00	3	4.92	1	3.00
138135018	Dhakuncha - Dulali Rd (Lakshmi Bhita)	3.33	1.50	1.50	0.00	0.00	0.00	3	5.93	2	2.60
138135019	Narikali Road	3.50	2.50	1.50	0.00	1.00	0.00	3	2.82	2	2.50
138135020	Maligram Road	3.50	1.00	1.00	0.00	0.00	0.00	1	0.60	1	1.00
138135023	Charigram - Narikali Road	3.00	1.25	1.25	0.00	0.00	0.00	0	0.00	2	2.00
138135024	Morial Road - Dolapara village Road	3.50	1.00	0.98	0.00	0.02	0.00	2	2.22	1	1.00
138135025	Baluduar Road	3.50	1.00	0.94	0.00	0.06	0.00	1	2.50	1	1.52
138135027	Akkelpur - Tilokpur Upazila road To Tulshigonga Embankment.	3.66	2.50	2.50	0.00	0.00	0.00	2	2.52	2	1.90
138135028	Akkelpur - Tilokpur Upazila road To chatt. Anantapur road	3.05	1.00	1.00	0.00	0.00	0.00	1	0.60	1	1.00
138135029	Kashira kathalbari/Union road To kathalbari Vill. Road	2.44	1.00	1.00	0.00	0.00	0.00	1	3.05	2	2.50
138135030	kathalbari Holholia road - villege.	3.05	1.50	1.50	0.00	0.00	0.00	1	0.91	2	2.00
138135031	Tulshigonga Embankment. - Santa villege	3.05	1.00	1.00	0.00	0.00	0.00	0	0.00	3	2.40
138135032	Tilekpur Beragram Upazila road To Raikali puraton bazaar.	3.05	1.00	1.00	0.00	0.00	0.00	2	1.91	1	1.00
138135033	Tilekpur Beragram Upazila road To Rasulpur Vill. Road	3.05	1.00	1.00	0.00	0.00	0.00	1	1.52	1	1.00
138135034	Pundoria Deora Harisadi/Union road To Deora vill. Road	3.05	1.00	1.00	0.00	0.00	0.00	2	2.52	1	0.90
138135035	Tilekpur Pundaria/Union road To Chandrapur Vill. Road	3.05	1.00	1.00	0.00	0.00	0.00	1	1.22	1	1.00

BASIC INFORMATION OF ROAD

DIVISION : RAJSHAHI

DISTRICT : JOYPURHAT

ROAD CODE	ROAD NAME	CREST WIDTH (m)	TOTAL LENGTH (Km)	SURFACE TYPE-WISE BREAKE-UP (Km)				STRUCTURE		EXISTING GAP		
				EARTHEN	FLEXIBLE PAVEMENT (BC)	BRICK PAVEMENT (WBM/HBB/BFS)	RIGID PAVEMENT (CC/RCC)	NUMBER	SPAN (m)	NUMBER	SPAN (m)	
1	2	3	4	5	6	7	8	9	10	11	12	
138135036	Tilekpur Satingram /Union road To Jafrapara Vill road	3.05	1.00	1.00	0.00	0.00	0.00	1	1.22	2	1.90	
138135037	Tilekpur-Punduria/Union road To Matiakori Vill. Road	3.05	1.00	1.00	0.00	0.00	0.00	0	0.00	2	1.90	
138135038	Tilekpur Pundaria/Union road To Horintara Vill road	3.05	1.00	1.00	0.00	0.00	0.00	0	0.00	2	2.50	
138135039	Tilekpur Beragram Upazila road To Kanoch para Vill road	3.05	1.00	1.00	0.00	0.00	0.00	1	0.91	1	1.00	
138135040	Tilekpur Beragram Upazila road To Bamnigram Vill road	3.05	1.50	1.50	0.00	0.00	0.00	2	2.52	0	0.00	
138135041	Mohonpur Sonamukhi U.P Office Road- Karamjee Vill. Road	3.05	1.00	1.00	0.00	0.00	0.00	0	0.00	2	1.90	
138135042	Village Koyae-Akkelpur Tilokpur Upazila Road	3.66	1.60	1.51	0.00	0.09	0.00	3	9.55	3	2.60	
138135043	Village Kola Gonipur-Akkelpur Tilokpur Upazila Road	3.66	1.00	1.00	0.00	0.00	0.00	1	0.60	2	1.90	
138135044	Hastabastapur village Road-	3.66	1.00	1.00	0.00	0.00	0.00	2	2.74	2	1.60	
138135045	Roair village road	3.66	2.00	1.70	0.30	0.00	0.00	3	3.02	1	0.60	
VILLAGE ROAD-B TOTAL: 31 Nos. Road				40.25	38.71	0.30	1.24	0.00	47	66.59	51	53.62
AKKELPUR UPAZILA TOTAL: 96 Nos. Road				284.74	202.55	60.75	21.45	0.00	478	1122.15	257	302.13