

ROAD MAP SONATOLA UPAZILA BOGRA DISTRICT



LEGEND

Administrative Boundary

- International Boundary
- District Boundary
- - - Upazila Boundary
- - - Union Boundary
- Municipal Boundary

Administrative HQs

- District HQ
- Upazila HQ
- ▲ Union HQ

Physical Infrastructures

- National Highways
- Regional Highways
- Zila Road
- Upazila Road (Pucca)
- Upazila Road (Katcha)
- Union Road (Pucca)
- Union Road (Katcha)
- Village Road A (Pucca)
- Village Road A (Katcha)
- Village Road B (Pucca)
- Village Road B (Katcha)
- Paurashava Road
- Railway Network
- Embankment
- Telecommunication line
- Power Transmission Line

Natural Features

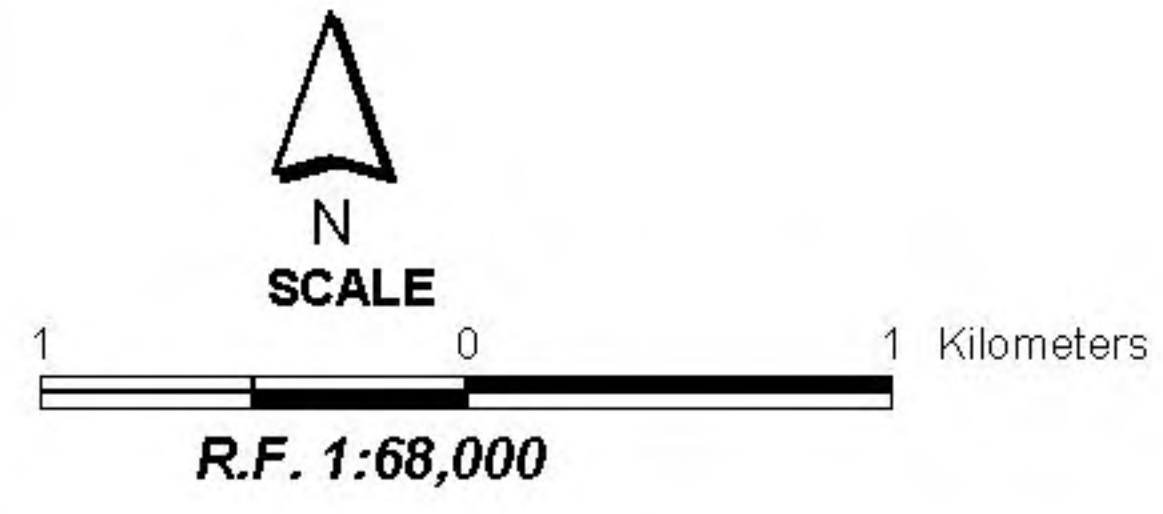
- Wide River
- Water Bodies
- Sandy Area
- Khal
- Forest
- Hill

Socio-Economic Infrastructures

- Growth Centre
- ▲ Small Hat/Bazar
- Police Station
- Upazila Health Complex
- Family welfare Centre
- Community Clinic
- Post Office
- College
- High School
- Primary School
- Madrasa
- Mosque
- ▲ Ashrayan/Abasan
- ▲ Temple

Compiled from : LGED Upazila Base Maps 1994-95, Landsat TM 1998, GPS Survey 1999 and Field Checking in November 2004
Projection : Lambert's Conformal Conic

PREPARED BY : GIS UNIT
LOCAL GOVERNMENT ENGINEERING DEPARTMENT



BASIC INFORMATION OF ROAD

DIVISION : RAJSHAHI

DISTRICT : BOGRA

| ROAD CODE | ROAD NAME | CREST WIDTH (m) | TOTAL LENGTH (Km) | SURFACE TYPE-WISE BREAK-UP (Km) | | | | STRUCTURE | | EXISTING GAP | |
|-----------|-----------|-----------------|-------------------|---------------------------------|------------------------|------------------------------|-------------------------|-----------|----------|--------------|----------|
| | | | | EARTHEN | FLEXIBLE PAVEMENT (BC) | BRICK PAVEMENT (WBM/HBB/BFS) | RIGID PAVEMENT (CC/RCC) | NUMBER | SPAN (m) | NUMBER | SPAN (m) |
| 1 | 2 | 3 | 4 | 5 | 6 | 7 | 8 | 9 | 10 | 11 | 12 |

UPAZILA : SONATALA

ROAD TYPE : UPAZILA ROAD

| | | | | | | | | | | | |
|--|--|------|--------------|--------------|--------------|-------------|-------------|------------|---------------|----------|---------------|
| 110952001 | Sonatala - Naruamala road | 7.32 | 16.30 | 0.40 | 15.90 | 0.00 | 0.00 | 18 | 130.26 | 0 | 0.00 |
| 110952002 | Balua hat - Sariakandi Upazila road via karamja hat . | 5.60 | 20.00 | 4.86 | 15.15 | 0.00 | 0.00 | 52 | 249.84 | 1 | 75.00 |
| 110952004 | Balua GC - Sonatola GC Road. | 4.80 | 4.30 | 2.00 | 2.30 | 0.00 | 0.00 | 9 | 114.12 | 0 | 0.00 |
| 110952005 | Jumarbari GC - Hatsherpur GC Tekani chukynagar UP.(UZR #378) | 5.25 | 4.00 | 4.00 | 0.00 | 0.00 | 0.00 | 6 | 28.45 | 0 | 0.00 |
| 110952006 | Balua GC - Rahabal NHW via boriahath | 4.80 | 4.86 | 4.77 | 0.09 | 0.00 | 0.00 | 12 | 19.83 | 0 | 0.00 |
| 110952007 | Horikhali GC- Hatsharpar GC via Charpara hat. | 4.20 | 13.00 | 11.08 | 1.92 | 0.00 | 0.00 | 15 | 338.50 | 2 | 47.00 |
| 110952008 | Sonatola GC- Jumarbari GC Via Melandha Ghat Raod. | 4.40 | 1.40 | 0.70 | 0.70 | 0.00 | 0.00 | 1 | 2.50 | 0 | 0.00 |
| UPAZILA ROAD TOTAL: 7 Nos. Road | | | 63.86 | 27.80 | 36.06 | 0.00 | 0.00 | 113 | 883.50 | 3 | 122.00 |

ROAD TYPE : UNION ROAD

| | | | | | | | | | | | |
|---------------------------------------|--|------|--------------|--------------|--------------|-------------|-------------|------------|---------------|-----------|---------------|
| 110953005 | Madhpur UP - Jumarbari GC via Fulbaria. | 4.88 | 5.00 | 3.55 | 1.45 | 0.00 | 0.00 | 13 | 34.50 | 0 | 0.00 |
| 110953009 | Madhpur UP - Tekani Chukynagar UP. | 4.88 | 4.88 | 4.88 | 0.00 | 0.00 | 0.00 | 19 | 35.49 | 0 | 0.00 |
| 110953010 | Jorgacha UP - Charpara hat via Sonakania Dokinpara . | 3.66 | 3.50 | 3.30 | 0.00 | 0.20 | 0.00 | 6 | 34.70 | 1 | 45.00 |
| 110953011 | Charpara hat- Hatsharpar UP via koramja hat | 3.91 | 4.50 | 4.50 | 0.00 | 0.00 | 0.00 | 2 | 52.00 | 0 | 0.00 |
| 110953012 | Jorgacha UP - College Station hat. | 4.50 | 7.42 | 0.00 | 7.42 | 0.00 | 0.00 | 14 | 36.13 | 0 | 0.00 |
| 110953015 | Digdair UP - Charpara hat via college station hat. | 3.98 | 9.00 | 9.00 | 0.00 | 0.00 | 0.00 | 9 | 39.10 | 1 | 45.00 |
| 110953017 | Balua GC - Shalemara UP | 4.00 | 6.20 | 6.10 | 0.10 | 0.00 | 0.00 | 1 | 1.80 | 0 | 0.00 |
| 110953018 | Sonatala H/Q - Balua GC via Chitto Balua & Gobarpara. | 3.66 | 5.50 | 5.08 | 0.42 | 0.00 | 0.00 | 6 | 26.50 | 2 | 44.00 |
| 110953029 | Jorgacha UP - Balua GC via Puglia & Jahanabad Road | 4.00 | 6.00 | 4.83 | 1.17 | 0.00 | 0.00 | 7 | 88.24 | 2 | 1.80 |
| 110953031 | Balua UP - Ranirpara Bazar Road. | 4.88 | 4.05 | 3.79 | 0.26 | 0.00 | 0.00 | 7 | 57.00 | 0 | 0.00 |
| 110953047 | Horikhali GC - Pakulla U.P via Millonarpara. | 4.40 | 6.20 | 4.26 | 1.94 | 0.00 | 0.00 | 15 | 43.91 | 2 | 13.00 |
| 110953048 | Balua UP /GC - karpur Hat. | 4.20 | 6.20 | 5.79 | 0.41 | 0.00 | 0.00 | 6 | 14.80 | 0 | 0.00 |
| 110953062 | Balua UP - Molubirmore Bazar via Rashidpur . | 4.22 | 2.80 | 0.80 | 2.00 | 0.00 | 0.00 | 8 | 23.50 | 0 | 0.00 |
| 110953064 | Digdair UP - Kurpur hat via Mulbari hat | 3.55 | 6.00 | 2.78 | 3.23 | 0.00 | 0.00 | 5 | 125.85 | 0 | 0.00 |
| 110953068 | Sonatola UP - Boriahath via Chamurghach & Bocharpakur. | 4.10 | 8.50 | 6.50 | 2.00 | 0.00 | 0.00 | 10 | 90.00 | 0 | 0.00 |
| 110953072 | kurpur hat - Sonaray UP via Rajghat Road. | 4.50 | 4.00 | 4.00 | 0.00 | 0.00 | 0.00 | 4 | 75.40 | 0 | 0.00 |
| 110953075 | Digirpara - Boriahath via bagbari (syedpur UP) | 4.10 | 3.10 | 1.60 | 1.50 | 0.00 | 0.00 | 7 | 18.40 | 2 | 1.90 |
| 110953076 | Sonatola bus stand rail gate to banger ghat (Shalmara UP) via chamorgacha road . | 3.50 | 2.73 | 2.41 | 0.32 | 0.00 | 0.00 | 8 | 29.90 | 4 | 3.45 |
| UNION ROAD TOTAL: 18 Nos. Road | | | 95.58 | 73.16 | 22.22 | 0.20 | 0.00 | 147 | 827.22 | 14 | 154.15 |

ROAD TYPE : VILLAGE ROAD-A

| | | | | | | | | | | | |
|-----------|--|------|------|------|------|------|------|---|-------|---|-------|
| 110954002 | Hasraj Mondalpara - Majipara | 3.00 | 0.50 | 0.50 | 0.00 | 0.00 | 0.00 | 1 | 0.63 | 0 | 0.00 |
| 110954003 | Doriharaj H/O Seeker Ali - Namajkhali School | 3.10 | 0.70 | 0.70 | 0.00 | 0.00 | 0.00 | 1 | 0.60 | 0 | 0.00 |
| 110954004 | Salika Madhpur - Uttarpara | 3.36 | 1.00 | 1.00 | 0.00 | 0.00 | 0.00 | 2 | 2.00 | 0 | 0.00 |
| 110954005 | Talukbari - Shathila Rd | 3.00 | 1.10 | 1.10 | 0.00 | 0.00 | 0.00 | 2 | 5.60 | 2 | 4.00 |
| 110954006 | Madpur Telukdarbari - Choknonden | 3.20 | 2.40 | 2.40 | 0.00 | 0.00 | 0.00 | 1 | 2.50 | 0 | 0.00 |
| 110954008 | Ghosi bari UZR - Koradanga . | 3.33 | 3.00 | 3.00 | 0.00 | 0.00 | 0.00 | 1 | 10.36 | 3 | 7.50 |
| 110954009 | Jorgacha Madhapara - Sonakania Dakhanpara | 3.30 | 2.20 | 2.20 | 0.00 | 0.00 | 0.00 | 0 | 0.00 | 3 | 37.50 |
| 110954010 | Shicharpara UZR - Shicharpara H/S | 4.00 | 0.20 | 0.20 | 0.00 | 0.00 | 0.00 | 0 | 0.00 | 0 | 0.00 |
| 110954011 | Uttarpara Boyra H/O Moziber - Dokinboyra | 3.95 | 1.00 | 1.00 | 0.00 | 0.00 | 0.00 | 0 | 0.00 | 1 | 20.00 |
| 110954012 | Digoelkandi - Hattkola. | 2.50 | 0.50 | 0.50 | 0.00 | 0.00 | 0.00 | 0 | 0.00 | 0 | 0.00 |
| 110954013 | Shicherpara - Munnpara | 2.85 | 0.60 | 0.60 | 0.00 | 0.00 | 0.00 | 0 | 0.00 | 0 | 0.00 |
| 110954014 | Mohicharan - Katlaher Motherpara | 3.60 | 1.25 | 1.25 | 0.00 | 0.00 | 0.00 | 2 | 16.60 | 0 | 0.00 |
| 110954015 | Kalitol - Mohicharan | 3.44 | 0.65 | 0.65 | 0.00 | 0.00 | 0.00 | 0 | 0.00 | 0 | 0.00 |
| 110954016 | Kandipara - Vikannerpara | 3.17 | 3.00 | 3.00 | 0.00 | 0.00 | 0.00 | 0 | 0.00 | 1 | 5.00 |
| 110954017 | Tekani Chukynagar - Chowkiderpara | 3.26 | 3.00 | 3.00 | 0.00 | 0.00 | 0.00 | 4 | 42.60 | 0 | 0.00 |
| 110954018 | Mohicharan - Paiteer Bhita | 2.74 | 0.45 | 0.45 | 0.00 | 0.00 | 0.00 | 0 | 0.00 | 0 | 0.00 |
| 110954020 | Kolosdoha - Digdair road . | 3.85 | 2.10 | 2.10 | 0.00 | 0.00 | 0.00 | 0 | 0.00 | 5 | 17.50 |

BASIC INFORMATION OF ROAD

DIVISION : RAJSHAHI

DISTRICT : BOGRA

| ROAD CODE | ROAD NAME | CREST WIDTH (m) | TOTAL LENGTH (Km) | SURFACE TYPE-WISE BREAK-UP (Km) | | | | STRUCTURE | | EXISTING GAP | |
|-----------|--|-----------------|-------------------|---------------------------------|------------------------|------------------------------|-------------------------|-----------|----------|--------------|----------|
| | | | | EARTHEN | FLEXIBLE PAVEMENT (BC) | BRICK PAVEMENT (WBM/HBB/BFS) | RIGID PAVEMENT (CC/RCC) | NUMBER | SPAN (m) | NUMBER | SPAN (m) |
| 1 | 2 | 3 | 4 | 5 | 6 | 7 | 8 | 9 | 10 | 11 | 12 |
| 110954021 | Gonirkandi UZR - Sardhenkuti ghat road | 3.50 | 1.20 | 1.20 | 0.00 | 0.00 | 0.00 | 0 | 0.00 | 1 | 20.00 |
| 110954022 | Fazilpur H/O kinumia - Domarkul H/O Hybur | 3.11 | 0.80 | 0.80 | 0.00 | 0.00 | 0.00 | 0 | 0.00 | 2 | 7.50 |
| 110954024 | Chillapara - Gozaria | 4.23 | 3.00 | 3.00 | 0.00 | 0.00 | 0.00 | 0 | 0.00 | 2 | 8.00 |
| 110954025 | Hariakandi Modhapara - Pathanpara | 3.99 | 2.30 | 2.30 | 0.00 | 0.00 | 0.00 | 3 | 12.73 | 0 | 0.00 |
| 110954028 | Digolkandi - Charalkandi | 3.08 | 0.70 | 0.70 | 0.00 | 0.00 | 0.00 | 1 | 2.50 | 0 | 0.00 |
| 110954029 | Baluahat - Mohishabari UZR. | 4.13 | 1.80 | 1.80 | 0.00 | 0.00 | 0.00 | 1 | 2.50 | 0 | 0.00 |
| 110954032 | Mohaspara Pry. School - Kalaihata WAPDA | 3.80 | 1.20 | 1.20 | 0.00 | 0.00 | 0.00 | 1 | 20.00 | 0 | 0.00 |
| 110954033 | Khablia - kundapara | 3.75 | 2.20 | 2.20 | 0.00 | 0.00 | 0.00 | 0 | 0.00 | 0 | 0.00 |
| 110954034 | Hagirghat - Kamarpara | 3.00 | 0.60 | 0.60 | 0.00 | 0.00 | 0.00 | 1 | 2.50 | 0 | 0.00 |
| 110954036 | Radhakantapur WAPDA Embt - Pakullah UP | 2.65 | 1.30 | 1.30 | 0.00 | 0.00 | 0.00 | 0 | 0.00 | 2 | 6.00 |
| 110954037 | Pakullah pucca Mosque - Forhad Master | 3.02 | 1.50 | 1.50 | 0.00 | 0.00 | 0.00 | 0 | 0.00 | 0 | 0.00 |
| 110954038 | Sharjan para ghat - Bablatola WAPDA Emb. | 3.20 | 3.50 | 3.50 | 0.00 | 0.00 | 0.00 | 1 | 1.50 | 0 | 0.00 |
| 110954039 | WAPDA Embt. - Shalikhha Ghat | 2.75 | 1.35 | 1.35 | 0.00 | 0.00 | 0.00 | 0 | 0.00 | 0 | 0.00 |
| 110954040 | Pakullah High School - WAPDA Embt. | 3.05 | 0.80 | 0.80 | 0.00 | 0.00 | 0.00 | 1 | 0.63 | 1 | 0.90 |
| 110954041 | Charalkandi WAPDA Embt. - Pakullah UP | 3.01 | 1.80 | 1.80 | 0.00 | 0.00 | 0.00 | 0 | 0.00 | 0 | 0.00 |
| 110954042 | Uttar Karamja Pucca Mosque - Horikandi Rd | 3.04 | 3.00 | 3.00 | 0.00 | 0.00 | 0.00 | 1 | 2.50 | 0 | 0.00 |
| 110954045 | Uttar atkoria-Zinarpara ZR via Hariakandi & varvaria Bridge | 3.38 | 3.00 | 3.00 | 0.00 | 0.00 | 0.00 | 0 | 0.00 | 1 | 15.00 |
| 110954047 | Kalshdoha - Gozaria Khal | 3.40 | 1.35 | 1.35 | 0.00 | 0.00 | 0.00 | 1 | 30.00 | 0 | 0.00 |
| 110954049 | Horinarayn Vest Railline - Kadamtoli Hat | 3.50 | 2.50 | 2.50 | 0.00 | 0.00 | 0.00 | 2 | 4.40 | 0 | 0.00 |
| 110954051 | Kodalidoha Cul. - Kusharshop | 3.20 | 2.50 | 2.50 | 0.00 | 0.00 | 0.00 | 0 | 0.00 | 0 | 0.00 |
| 110954052 | Fazilpur Panchkura Bridge - Katlahar via Nurar Potal. | 3.20 | 6.00 | 6.00 | 0.00 | 0.00 | 0.00 | 1 | 2.50 | 5 | 15.50 |
| 110954053 | Laxmimarayanpara UZR - Mulberi Rd | 3.20 | 1.60 | 1.60 | 0.00 | 0.00 | 0.00 | 1 | 2.50 | 0 | 0.00 |
| 110954054 | Karamja Hindhpara - Kamarza Hat | 3.40 | 3.00 | 3.00 | 0.00 | 0.00 | 0.00 | 0 | 0.00 | 1 | 50.00 |
| 110954055 | Kamarzahat - Porchim Karamja. | 4.50 | 1.50 | 1.50 | 0.00 | 0.00 | 0.00 | 1 | 2.00 | 1 | 5.00 |
| 110954057 | Padmapara - Nischantapur | 3.66 | 1.60 | 1.60 | 0.00 | 0.00 | 0.00 | 2 | 15.50 | 2 | 15.00 |
| 110954058 | Satiantola WDB - Gazaria Rd. | 2.50 | 2.10 | 2.10 | 0.00 | 0.00 | 0.00 | 3 | 23.20 | 0 | 0.00 |
| 110954059 | Lohagara - Charalkandi road . | 2.80 | 1.60 | 1.60 | 0.00 | 0.00 | 0.00 | 4 | 13.00 | 2 | 18.00 |
| 110954060 | Rakelgochi - Kusargop | 3.50 | 2.30 | 1.70 | 0.60 | 0.00 | 0.00 | 2 | 15.00 | 0 | 0.00 |
| 110954061 | Kamarpara Pucca Rd - Gobarchapa Road | 3.20 | 1.00 | 1.00 | 0.00 | 0.00 | 0.00 | 1 | 3.50 | 0 | 0.00 |
| 110954062 | Chitto Balua ZR - Kamarpara Eidgha Road | 3.66 | 1.50 | 1.50 | 0.00 | 0.00 | 0.00 | 2 | 6.00 | 0 | 0.00 |
| 110954063 | Kamarpara bridge - Sarjenpara pry school Rd | 3.66 | 2.00 | 2.00 | 0.00 | 0.00 | 0.00 | 1 | 0.63 | 0 | 0.00 |
| 110954064 | Charparahat - Pershampur pry school Rd | 3.66 | 3.50 | 3.50 | 0.00 | 0.00 | 0.00 | 4 | 51.60 | 0 | 0.00 |
| 110954065 | Moulvimore UZR - Rashidpur Rail gate Rd | 3.50 | 1.00 | 1.00 | 0.00 | 0.00 | 0.00 | 0 | 0.00 | 1 | 5.00 |
| 110954066 | Ariar Chalk Nandan UZR - Bishnathpur via Mundomala Rd | 3.66 | 1.00 | 1.00 | 0.00 | 0.00 | 0.00 | 1 | 4.60 | 0 | 0.00 |
| 110954067 | Fulbari Madrasha - Kaliahata Rd | 4.70 | 2.00 | 2.00 | 0.00 | 0.00 | 0.00 | 3 | 3.10 | 0 | 0.00 |
| 110954068 | Fulbari Madrasha - Satiantola GPS Rd | 3.50 | 2.00 | 2.00 | 0.00 | 0.00 | 0.00 | 3 | 11.25 | 0 | 0.00 |
| 110954069 | Sujaitpur Flood Shelter cum pry school - Ranirpara UZR Rd | 3.66 | 1.60 | 1.60 | 0.00 | 0.00 | 0.00 | 1 | 6.00 | 0 | 0.00 |
| 110954071 | Magura dhapara railgate - Kamarpara Bottola pucca rd | 3.30 | 0.70 | 0.70 | 0.00 | 0.00 | 0.00 | 1 | 3.50 | 0 | 0.00 |
| 110954072 | Holidhaboga - Nishchintapur ghat Road | 2.90 | 1.10 | 1.10 | 0.00 | 0.00 | 0.00 | 0 | 0.00 | 0 | 0.00 |
| 110954073 | Mazipara - Chalknondon via kamalarpara. | 3.80 | 1.20 | 1.20 | 0.00 | 0.00 | 0.00 | 1 | 2.50 | 2 | 1.80 |
| 110954074 | Bashata -Digholkandi road . | 3.05 | 2.00 | 2.00 | 0.00 | 0.00 | 0.00 | 0 | 0.00 | 0 | 0.00 |
| 110954075 | Bashata - H/O Solaman -Uttur Sukhanpakur road . | 2.90 | 1.50 | 1.50 | 0.00 | 0.00 | 0.00 | 0 | 0.00 | 0 | 0.00 |
| 110954076 | Mulbari - Valurpara Railstation road . | 3.25 | 3.00 | 3.00 | 0.00 | 0.00 | 0.00 | 0 | 0.00 | 0 | 0.00 |
| 110954078 | Digholkandi- Charpara road | 4.88 | 2.00 | 2.00 | 0.00 | 0.00 | 0.00 | 0 | 0.00 | 0 | 0.00 |
| 110954079 | Sonatola busstand - Aguniatire Road | 4.20 | 1.00 | 1.00 | 0.00 | 0.00 | 0.00 | 0 | 0.00 | 0 | 0.00 |
| 110954081 | Doriharsaj More - kacharihat | 4.40 | 1.80 | 1.80 | 0.00 | 0.00 | 0.00 | 4 | 13.90 | 0 | 0.00 |
| 110954082 | Potimari - Salika road | 3.60 | 0.97 | 0.97 | 0.00 | 0.00 | 0.00 | 5 | 3.00 | 0 | 0.00 |
| 110954083 | Kabilpur UZR - Ariaghat | 3.66 | 2.00 | 1.48 | 0.53 | 0.00 | 0.00 | 1 | 50.00 | 0 | 0.00 |
| 110954084 | Sonatola Fire brigade-Upzila complex via Upzila Health complex | 4.00 | 1.84 | 0.78 | 1.06 | 0.00 | 0.00 | 3 | 5.30 | 1 | 5.00 |
| 110954085 | Tekani Chukainagar U.P. Office - Sorolia | 3.66 | 4.20 | 4.20 | 0.00 | 0.00 | 0.00 | 4 | 66.00 | 0 | 0.00 |
| 110954086 | Charalkandi - Noahpara road | 3.00 | 2.00 | 2.00 | 0.00 | 0.00 | 0.00 | 3 | 23.20 | 0 | 0.00 |
| 110954087 | Tekani Chukainagar U.P - Baliadanga | 3.66 | 4.50 | 4.50 | 0.00 | 0.00 | 0.00 | 3 | 9.10 | 0 | 0.00 |
| 110954088 | Tekani Chukainagar U.P - fulbari bazar | 4.22 | 3.10 | 3.10 | 0.00 | 0.00 | 0.00 | 2 | 1.20 | 0 | 0.00 |
| 110954089 | Sharifuddin,s railgate to kabilpur UZR | 4.02 | 0.95 | 0.95 | 0.00 | 0.00 | 0.00 | 1 | 4.00 | 0 | 0.00 |
| 110954090 | Dhakni Atkuri ZR - Bamunia Eidgha road. | 2.20 | 5.40 | 5.40 | 0.00 | 0.00 | 0.00 | 1 | 6.00 | 0 | 0.00 |

BASIC INFORMATION OF ROAD

DIVISION : RAJSHAHI

DISTRICT : BOGRA

| ROAD CODE | ROAD NAME | CREST WIDTH (m) | TOTAL LENGTH (Km) | SURFACE TYPE-WISE BREAK-UP (Km) | | | | STRUCTURE | | EXISTING GAP | | |
|---|---|-----------------|-------------------|---------------------------------|------------------------|------------------------------|-------------------------|-----------|----------|--------------|----------|--------|
| | | | | EARTHEN | FLEXIBLE PAVEMENT (BC) | BRICK PAVEMENT (WBM/HBB/BFS) | RIGID PAVEMENT (CC/RCC) | NUMBER | SPAN (m) | NUMBER | SPAN (m) | |
| 1 | 2 | 3 | 4 | 5 | 6 | 7 | 8 | 9 | 10 | 11 | 12 | |
| 110954092 | Sonatola Mokamtola BRAC office - Aguniatire Road | 4.20 | 1.00 | 0.44 | 0.56 | 0.00 | 0.00 | 1 | 3.50 | 1 | 5.00 | |
| 110954094 | Ghorapir H/O ex MP - Govt. Nazir Akhter College Road | 3.54 | 1.50 | 1.00 | 0.50 | 0.00 | 0.00 | 0 | 0.00 | 1 | 2.00 | |
| 110954096 | Rashidpur - Dhormakul road | 4.50 | 1.50 | 1.30 | 0.20 | 0.00 | 0.00 | 3 | 2.70 | 0 | 0.00 | |
| 110954097 | Hatkoramza - Kadamtoli via Dholirchar Rd | 4.60 | 2.00 | 2.00 | 0.00 | 0.00 | 0.00 | 0 | 0.00 | 1 | 70.00 | |
| 110954098 | Rakhalgachi - Gobindogonj road. | 4.00 | 3.00 | 3.00 | 0.00 | 0.00 | 0.00 | 0 | 0.00 | 0 | 0.00 | |
| 110954099 | Garamara D.T.W Machine house - Garamara villege road. | 3.66 | 0.80 | 0.80 | 0.00 | 0.00 | 0.00 | 0 | 0.00 | 1 | 25.00 | |
| 110954100 | Digdair - Dburadha via pichanpara road | 3.40 | 0.70 | 0.70 | 0.00 | 0.00 | 0.00 | 2 | 20.60 | 0 | 0.00 | |
| 110954101 | Shhipur UZR Road-College station | 3.50 | 1.50 | 1.50 | 0.00 | 0.00 | 0.00 | 1 | 1.20 | 0 | 0.00 | |
| VILLAGE ROAD-A TOTAL: 80 Nos. Road | | | | 146.61 | 143.17 | 3.45 | 0.00 | 0.00 | 93 | 536.22 | 43 | 366.20 |

ROAD TYPE : VILLAGE ROAD-B

| | | | | | | | | | | | |
|-----------|--|------|------|------|------|------|------|---|-------|---|-------|
| 110955001 | Dorihasraj Uttarpara Mosque - Shatbill | 3.04 | 1.45 | 1.45 | 0.00 | 0.00 | 0.00 | 0 | 0.00 | 1 | 5.00 |
| 110955002 | Ariarghat - Char Modhupur | 1.84 | 1.20 | 1.20 | 0.00 | 0.00 | 0.00 | 0 | 0.00 | 2 | 6.00 |
| 110955003 | Dorihasraj H/O Usef Bepari - Shatgia Kalithan | 3.22 | 1.50 | 1.50 | 0.00 | 0.00 | 0.00 | 0 | 0.00 | 2 | 4.00 |
| 110955004 | Dorihasraj - H/o Vorsha Mondol | 1.96 | 1.00 | 1.00 | 0.00 | 0.00 | 0.00 | 0 | 0.00 | 0 | 0.00 |
| 110955005 | Dorihasraj - Kerim Mondol | 3.27 | 0.50 | 0.50 | 0.00 | 0.00 | 0.00 | 0 | 0.00 | 1 | 4.00 |
| 110955006 | Jolil Master - Atiman Semshul Hoque | 2.60 | 2.10 | 2.10 | 0.00 | 0.00 | 0.00 | 0 | 0.00 | 0 | 0.00 |
| 110955007 | Kelitila - Hasrej Bepari para | 0.70 | 3.02 | 3.02 | 0.00 | 0.00 | 0.00 | 0 | 0.00 | 3 | 8.00 |
| 110955009 | W/ Tekeni ghatarpara - Takini P/S | 3.19 | 0.70 | 0.70 | 0.00 | 0.00 | 0.00 | 0 | 0.00 | 1 | 3.00 |
| 110955010 | W/ Tekeni Nayen Seker house - Deba | 0.68 | 0.50 | 0.50 | 0.00 | 0.00 | 0.00 | 0 | 0.00 | 1 | 2.00 |
| 110955011 | Poschim Tekeni -Tekeni Pry. School | 2.26 | 0.40 | 0.40 | 0.00 | 0.00 | 0.00 | 0 | 0.00 | 1 | 2.00 |
| 110955012 | Poschim Tekeni - H/O Gendh | 1.72 | 0.80 | 0.80 | 0.00 | 0.00 | 0.00 | 0 | 0.00 | 0 | 0.00 |
| 110955013 | W/Takine H/O kendra mondol - jajam | 1.12 | 0.30 | 0.30 | 0.00 | 0.00 | 0.00 | 1 | 3.00 | 0 | 0.00 |
| 110955014 | W/Takine - H/o Shafique | 3.33 | 0.40 | 0.40 | 0.00 | 0.00 | 0.00 | 0 | 0.00 | 0 | 0.00 |
| 110955015 | Satientola - Dokinpara | 3.13 | 2.50 | 2.50 | 0.00 | 0.00 | 0.00 | 3 | 6.00 | 0 | 0.00 |
| 110955016 | Satientola - Tekeni | 2.87 | 1.70 | 1.70 | 0.00 | 0.00 | 0.00 | 0 | 0.00 | 1 | 3.00 |
| 110955017 | Satientola P/S - Kalihata | 1.29 | 1.60 | 1.60 | 0.00 | 0.00 | 0.00 | 0 | 0.00 | 0 | 0.00 |
| 110955018 | Salika Khalil Master - WAPDA | 1.57 | 2.20 | 2.20 | 0.00 | 0.00 | 0.00 | 0 | 0.00 | 1 | 30.00 |
| 110955019 | Sonakenia N/A - School | 3.92 | 0.40 | 0.40 | 0.00 | 0.00 | 0.00 | 0 | 0.00 | 0 | 0.00 |
| 110955020 | Garamare - Kamerpara road. | 2.57 | 0.90 | 0.90 | 0.00 | 0.00 | 0.00 | 1 | 21.00 | 2 | 6.00 |
| 110955021 | Sreemere - Modipara | 2.76 | 0.50 | 0.50 | 0.00 | 0.00 | 0.00 | 0 | 0.00 | 0 | 0.00 |
| 110955022 | Noyapar Bill - Nayapara vill | 2.57 | 0.30 | 0.30 | 0.00 | 0.00 | 0.00 | 0 | 0.00 | 0 | 0.00 |
| 110955023 | Lahasana - Nimarpara Vill | 3.00 | 1.30 | 1.30 | 0.00 | 0.00 | 0.00 | 0 | 0.00 | 1 | 3.50 |
| 110955024 | Chowki N/S - Vagirtair | 3.34 | 1.50 | 1.50 | 0.00 | 0.00 | 0.00 | 0 | 0.00 | 0 | 0.00 |
| 110955025 | Chowkai N/S Vagirtair | 3.34 | 1.50 | 1.50 | 0.00 | 0.00 | 0.00 | 0 | 0.00 | 1 | 2.50 |
| 110955027 | Aguniartair Hurma G/C | 2.95 | 0.70 | 0.70 | 0.00 | 0.00 | 0.00 | 0 | 0.00 | 0 | 0.00 |
| 110955029 | Vagir Gle - Mohir para | 2.98 | 1.10 | 1.10 | 0.00 | 0.00 | 0.00 | 0 | 0.00 | 1 | 2.50 |
| 110955030 | Daudcirpara - Mohebbota | 3.30 | 1.10 | 1.10 | 0.00 | 0.00 | 0.00 | 0 | 0.00 | 0 | 0.00 |
| 110955031 | Takoni Chowmara - Sherlia Vill | 2.98 | 1.20 | 1.20 | 0.00 | 0.00 | 0.00 | 0 | 0.00 | 1 | 2.20 |
| 110955034 | Doutpur P/S - Kalitala | 3.30 | 0.90 | 0.90 | 0.00 | 0.00 | 0.00 | 0 | 0.00 | 1 | 2.50 |
| 110955036 | Korpur hat - H/O Kalikud | 2.82 | 1.00 | 1.00 | 0.00 | 0.00 | 0.00 | 0 | 0.00 | 0 | 0.00 |
| 110955038 | Bamania - Nagarpara | 3.73 | 1.25 | 1.25 | 0.00 | 0.00 | 0.00 | 1 | 3.00 | 0 | 0.00 |
| 110955041 | Digdair UP - Madanripaara Road. | 2.76 | 0.80 | 0.80 | 0.00 | 0.00 | 0.00 | 0 | 0.00 | 0 | 0.00 |
| 110955042 | Huakua Bazar - Charalkandi Taltola Rd | 2.44 | 3.20 | 3.20 | 0.00 | 0.00 | 0.00 | 0 | 0.00 | 3 | 8.00 |
| 110955043 | Lalu Master House - WAPDA Embt | 2.65 | 0.80 | 0.80 | 0.00 | 0.00 | 0.00 | 0 | 0.00 | 0 | 0.00 |
| 110955044 | Shampur Mosque - Bengali River | 2.45 | 1.60 | 1.60 | 0.00 | 0.00 | 0.00 | 0 | 0.00 | 1 | 2.00 |
| 110955045 | Pachim Tekani Mobarak Mollah - Pakullah | 2.50 | 1.75 | 1.75 | 0.00 | 0.00 | 0.00 | 0 | 0.00 | 0 | 0.00 |
| 110955046 | Radhakantapur Tofaz Sarker - Khadem Mollah H. | 2.50 | 0.75 | 0.75 | 0.00 | 0.00 | 0.00 | 0 | 0.00 | 1 | 3.00 |
| 110955047 | Radhakantapur Fakir Sarker H. - WAPDA Embt | 2.81 | 1.75 | 1.75 | 0.00 | 0.00 | 0.00 | 0 | 0.00 | 1 | 2.00 |
| 110955048 | H/O Badsha Mondol - Bhola Mondol | 2.95 | 1.60 | 1.60 | 0.00 | 0.00 | 0.00 | 0 | 0.00 | 0 | 0.00 |
| 110955049 | Milonerpara Pacca Mosque - Padmapara P/Sch. | 2.85 | 1.60 | 1.60 | 0.00 | 0.00 | 0.00 | 0 | 0.00 | 1 | 3.00 |
| 110955050 | Shabazpur Farhajn Ali H. - Mahbubur Rahman H. | 2.94 | 1.60 | 1.60 | 0.00 | 0.00 | 0.00 | 0 | 0.00 | 1 | 3.00 |
| 110955051 | Milgaonpara H/O Mazibar Mondol E S - House of Mozafar W S Rd | 3.50 | 0.50 | 0.50 | 0.00 | 0.00 | 0.00 | 0 | 0.00 | 0 | 0.00 |
| 110955053 | Kushahata - Koradanga Road | 1.83 | 4.50 | 4.50 | 0.00 | 0.00 | 0.00 | 4 | 13.50 | 1 | 4.00 |
| 110955054 | Kalash Dah-Hariakandi Govt. Pry. Schooh. | 3.00 | 2.00 | 2.00 | 0.00 | 0.00 | 0.00 | 0 | 0.00 | 0 | 0.00 |

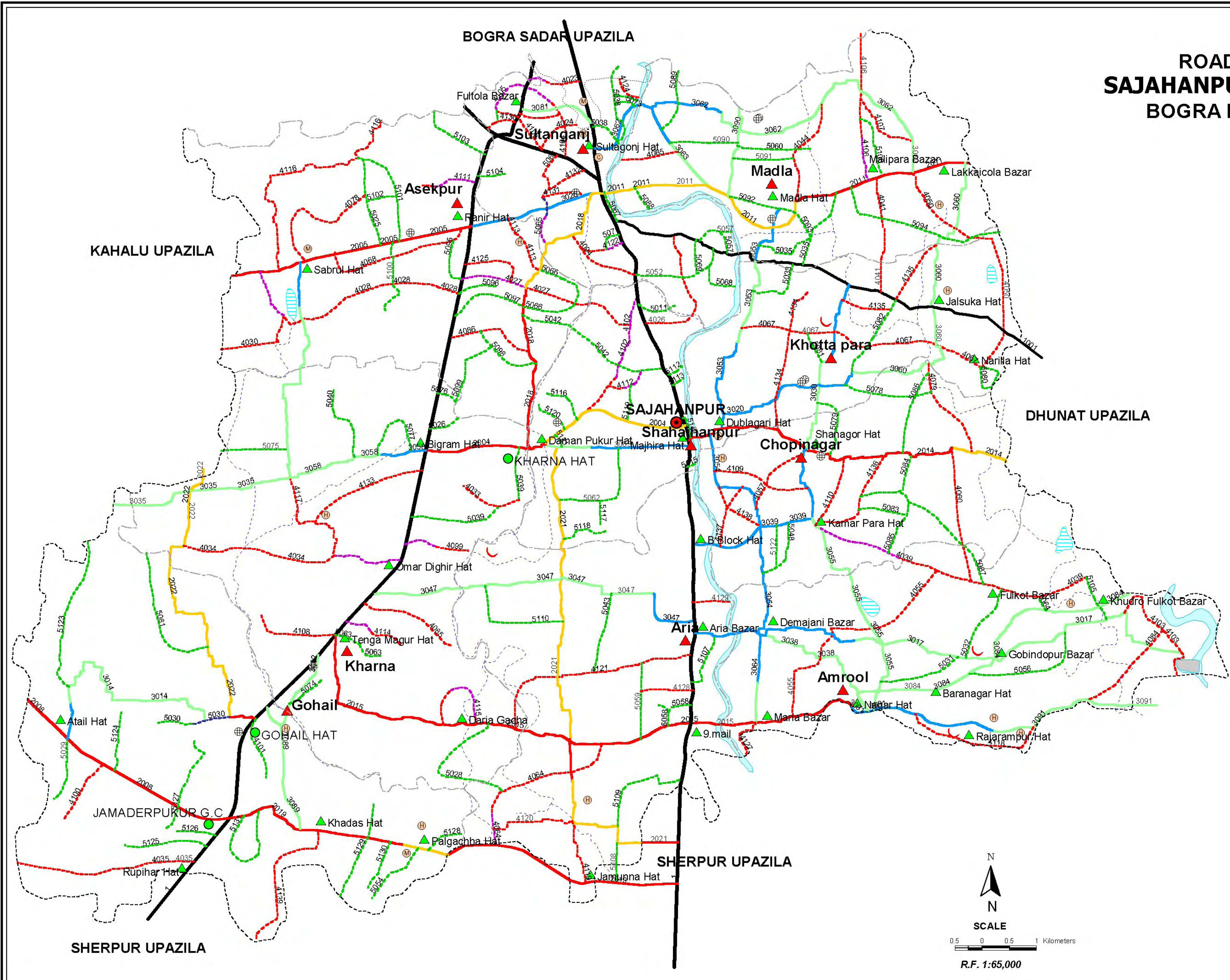
BASIC INFORMATION OF ROAD

DIVISION : RAJSHAHI

DISTRICT : BOGRA

| ROAD CODE | ROAD NAME | CREST WIDTH (m) | TOTAL LENGTH (Km) | SURFACE TYPE-WISE BREAKE-UP (Km) | | | | STRUCTURE | | EXISTING GAP | | |
|--|--|-----------------|-------------------|----------------------------------|------------------------|------------------------------|-------------------------|-----------|----------|--------------|----------|--------|
| | | | | EARTHEN | FLEXIBLE PAVEMENT (BC) | BRICK PAVEMENT (WBM/HBB/BFS) | RIGID PAVEMENT (CC/RCC) | NUMBER | SPAN (m) | NUMBER | SPAN (m) | |
| 1 | 2 | 3 | 4 | 5 | 6 | 7 | 8 | 9 | 10 | 11 | 12 | |
| 110955055 | Hariakandi Munshibari-Fazilpur puccaroad | 2.50 | 2.00 | 2.00 | 0.00 | 0.00 | 0.00 | 0 | 0.00 | 0 | 0.00 | |
| 110955056 | Burardah-Digdair Govt. Pry. School. | 3.00 | 1.50 | 1.50 | 0.00 | 0.00 | 0.00 | 0 | 0.00 | 0 | 0.00 | |
| 110955057 | Shhipur H/O Abdul Kader-College station doad | 1.50 | 2.00 | 2.00 | 0.00 | 0.00 | 0.00 | 0 | 0.00 | 0 | 0.00 | |
| 110955058 | College station-Murarbari road | 3.00 | 1.50 | 1.50 | 0.00 | 0.00 | 0.00 | 0 | 0.00 | 0 | 0.00 | |
| 110955059 | College station puccaroad-Bashhata road via shhipur mridha para. | 2.50 | 3.00 | 3.00 | 0.00 | 0.00 | 0.00 | 0 | 0.00 | 0 | 0.00 | |
| 110955060 | Gosaibari UZR Road-Charpara road via fulerjan. | 2.00 | 2.50 | 2.50 | 0.00 | 0.00 | 0.00 | 0 | 0.00 | 0 | 0.00 | |
| 110955061 | Sonatola Naruamala UZR Road(sujar dokan)-Kadamtoliroad | 2.00 | 3.00 | 3.00 | 0.00 | 0.00 | 0.00 | 0 | 0.00 | 0 | 0.00 | |
| 110955062 | Kabilpur(dargahpar)-Boalmari road. | 2.50 | 2.00 | 2.00 | 0.00 | 0.00 | 0.00 | 0 | 0.00 | 0 | 0.00 | |
| 110955063 | Namajkhali UZR Road-Namajkhali H/O Buju. | 2.50 | 1.00 | 1.00 | 0.00 | 0.00 | 0.00 | 0 | 0.00 | 0 | 0.00 | |
| 110955064 | Namajkhali dah para-Baburbari road | 2.50 | 2.00 | 2.00 | 0.00 | 0.00 | 0.00 | 0 | 0.00 | 0 | 0.00 | |
| 110955065 | Namajkhali Govt.Pry.school-Namajkhali modhapara road. | 2.50 | 1.00 | 1.00 | 0.00 | 0.00 | 0.00 | 0 | 0.00 | 0 | 0.00 | |
| VILLAGE ROAD-B TOTAL: 55 Nos. Road | | | | 79.47 | 79.47 | 0.00 | 0.00 | 0.00 | 10 | 46.50 | 30 | 111.20 |
| SONATALA UPAZILA TOTAL: 160 Nos. Road | | | | 385.52 | 323.60 | 61.72 | 0.20 | 0.00 | 363 | 2293.45 | 90 | 753.55 |

ROAD MAP SAJAHANPUR UPAZILA BOGRA DISTRICT



LEGEND

Administrative Boundary

- International Boundary
- District Boundary
- Upazila Boundary
- Union Boundary
- Municipal Boundary

Administrative HQs

- District HQ
- Upazila HQ
- Union HQ

Physical Infrastructures

- National Highways
- Regional Highways
- Zila Road
- Upazila Road (Pucca)
- Upazila Road (Katcha)
- Union Road (Pucca)
- Union Road (Katcha)
- Village Road A (Pucca)
- Village Road A (Katcha)
- Village Road B (Pucca)
- Village Road B (Katcha)
- Paurashava Road
- Railway Network
- Embankment
- Telecommunication line
- Power Transmission Line

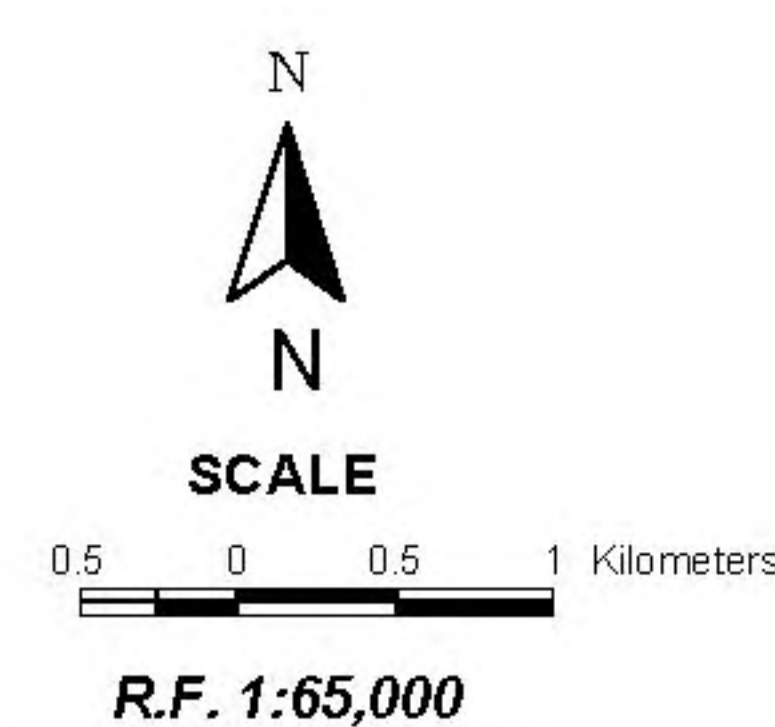
Natural Features

- Wide River
- Water Bodies
- Sandy Area
- Khal
- Forest
- Hill

Socio-Economic Infrastructures

- Growth Centre
- Small Hat/Bazar
- Police Station
- Upazila Health Complex
- Family welfare Centre
- Community Clinic
- Post Office
- College
- High School
- Primary School
- Madrasa
- Mosque
- Ashrayan/Abasan
- Temple

Compiled from : LGED Upazila Base Maps 1994-95, Landsat TM 1998, GPS Survey 1999 and Field Checking in November 2004.
Projection : Lambert's Conformal Conic
PREPARED BY : GIS UNIT
LOCAL GOVERNMENT ENGINEERING DEPARTMENT



BASIC INFORMATION OF ROAD

DIVISION : RAJSHAHI

DISTRICT : BOGRA

| ROAD CODE | ROAD NAME | CREST WIDTH (m) | TOTAL LENGTH (Km) | SURFACE TYPE-WISE BREAK-UP (Km) | | | | STRUCTURE | | EXISTING GAP | |
|-----------|--|-----------------|-------------------|---------------------------------|------------------------|------------------------------|-------------------------|-----------|----------|--------------|----------|
| | | | | EARTHEN | FLEXIBLE PAVEMENT (BC) | BRICK PAVEMENT (WBM/HBB/BFS) | RIGID PAVEMENT (CC/RCC) | NUMBER | SPAN (m) | NUMBER | SPAN (m) |
| 1 | 2 | 3 | 4 | 5 | 6 | 7 | 8 | 9 | 10 | 11 | 12 |
| 110964041 | Khottapara Madrasa to Malipara Bazar | 3.05 | 2.41 | 2.41 | 0.00 | 0.00 | 0.00 | 1 | 1.83 | 4 | 10.83 |
| 110964044 | Madla - Nandagram | 3.07 | 1.90 | 1.90 | 0.00 | 0.00 | 0.00 | 0 | 0.00 | 5 | 10.00 |
| 110964050 | Lakkhikola - Narillah. | 3.44 | 5.60 | 5.60 | 0.00 | 0.00 | 0.00 | 1 | 4.90 | 3 | 16.00 |
| 110964055 | Narchi - Fullkot Rd | 3.20 | 3.70 | 3.70 | 0.00 | 0.00 | 0.00 | 2 | 3.00 | 2 | 3.00 |
| 110964057 | Brikustia - Shahanagar Hat Rd | 3.65 | 3.10 | 3.10 | 0.00 | 0.00 | 0.00 | 2 | 3.50 | 1 | 3.00 |
| 110964060 | Brikulla - Joyontibari Rd | 3.51 | 4.60 | 4.60 | 0.00 | 0.00 | 0.00 | 3 | 5.30 | 1 | 3.00 |
| 110964064 | Bamonia-Sonakania | 3.66 | 3.60 | 2.60 | 1.00 | 0.00 | 0.00 | 2 | 3.00 | 3 | 10.00 |
| 110964065 | Sultangonj Hat - Baroza Madla Rd | 3.55 | 2.70 | 2.70 | 0.00 | 0.00 | 0.00 | 2 | 3.00 | 1 | 1.00 |
| 110964067 | Kholisakhandi - Narilla Rd | 3.55 | 4.30 | 4.30 | 0.00 | 0.00 | 0.00 | 4 | 8.00 | 0 | 0.00 |
| 110964068 | Ranirhat - Ranirhat Maloncha Rd | 4.26 | 4.00 | 4.00 | 0.00 | 0.00 | 0.00 | 4 | 6.50 | 0 | 0.00 |
| 110964078 | Shabrul karigorpara- Nagarpur Road | 3.80 | 3.20 | 3.20 | 0.00 | 0.00 | 0.00 | 1 | 3.00 | 2 | 6.00 |
| 110964079 | Dorikullah -Kochuadaha Road | 3.60 | 3.30 | 3.30 | 0.00 | 0.00 | 0.00 | 2 | 18.00 | 4 | 12.00 |
| 110964084 | Shagatia- Souldukri | 3.60 | 1.80 | 1.80 | 0.00 | 0.00 | 0.00 | 2 | 5.00 | 4 | 12.00 |
| 110964085 | Bogra Nator R HW to Rajbari Road | 3.80 | 3.40 | 3.40 | 0.00 | 0.00 | 0.00 | 1 | 2.00 | 4 | 6.00 |
| 110964086 | Bogra natore R&H to Partakur | 3.50 | 3.50 | 2.94 | 0.56 | 0.00 | 0.00 | 3 | 2.10 | 0 | 0.00 |
| 110964094 | Gondogram Charmatha - Norimix Filling Station NHW | 5.00 | 2.00 | 1.70 | 0.00 | 0.30 | 0.00 | 3 | 1.80 | 0 | 0.00 |
| 110964099 | Nator High way - Nadurpukur Rd. | 3.00 | 2.50 | 1.80 | 0.70 | 0.00 | 0.00 | 0 | 0.00 | 0 | 0.00 |
| 110964100 | Atail - Panihali vill. Rd. | 3.80 | 1.50 | 1.50 | 0.00 | 0.00 | 0.00 | 3 | 2.10 | 0 | 0.00 |
| 110964101 | Gohail R& H - Shalika Rd. | 4.50 | 1.00 | 0.46 | 0.54 | 0.00 | 0.00 | 1 | 0.60 | 0 | 0.00 |
| 110964102 | Fatki NHW -Domonpukur Road | 4.20 | 3.85 | 2.05 | 1.80 | 0.00 | 0.00 | 10 | 4.05 | 0 | 0.00 |
| 110964103 | Beelchapri ghat- Nangloo Road. | 4.60 | 2.50 | 2.50 | 0.00 | 0.00 | 0.00 | 3 | 2.70 | 0 | 0.00 |
| 110964104 | Koygari Upzila parishad to Gondagram High Way | 3.21 | 3.20 | 2.20 | 1.00 | 0.00 | 0.00 | 2 | 2.62 | 1 | 1.33 |
| 110964105 | Kaygari Upzila Parishad - Fulldighi High Way (Pepsi Co.) | 3.50 | 2.90 | 2.00 | 0.00 | 0.90 | 0.00 | 2 | 1.20 | 0 | 0.00 |
| 110964106 | Malipara Bazar - Uddirkhola Bazar | 4.26 | 3.50 | 2.79 | 0.71 | 0.00 | 0.00 | 0 | 0.00 | 0 | 0.00 |
| 110964107 | Shanshankandi - Laxmikola Bazar | 4.00 | 2.00 | 2.00 | 0.00 | 0.00 | 0.00 | 0 | 0.00 | 0 | 0.00 |
| 110964108 | Bogra Natore RHW - Natagari | 4.00 | 2.50 | 2.50 | 0.00 | 0.00 | 0.00 | 0 | 0.00 | 0 | 0.00 |
| 110964109 | Bihigram - Durulia | 3.66 | 2.25 | 2.25 | 0.00 | 0.00 | 0.00 | 0 | 0.00 | 0 | 0.00 |
| 110964110 | Shahnagar Dakkhin para - Kamarpara Hat | 3.95 | 2.50 | 1.50 | 1.00 | 0.00 | 0.00 | 0 | 0.00 | 0 | 0.00 |
| 110964111 | Ranirhat Bairadighi - Darkamari | 3.70 | 2.00 | 1.00 | 1.00 | 0.00 | 0.00 | 0 | 0.00 | 0 | 0.00 |
| 110964112 | Majhira Belpukur - Teematha Sajapur | 3.66 | 1.00 | 0.50 | 0.50 | 0.00 | 0.00 | 0 | 0.00 | 0 | 0.00 |
| 110964113 | Gandogram - Bogra Natore RHW via Chalkzora School | 4.25 | 2.00 | 2.00 | 0.00 | 0.00 | 0.00 | 0 | 0.00 | 0 | 0.00 |
| 110964114 | Baburpukur - Kaludam | 3.66 | 2.50 | 1.45 | 1.05 | 0.00 | 0.00 | 0 | 0.00 | 0 | 0.00 |
| 110964115 | Darigacha Hat - Darigacha Dakkhinpara | 3.66 | 2.00 | 0.98 | 1.02 | 0.00 | 0.00 | 0 | 0.00 | 0 | 0.00 |
| 110964116 | Subrul hat -Pollibiddut NHW | 4.20 | 6.50 | 6.50 | 0.00 | 0.00 | 0.00 | 0 | 0.00 | 0 | 0.00 |
| 110964117 | Omardighi Hat - Birgram Road | 4.55 | 3.90 | 3.90 | 0.00 | 0.00 | 0.00 | 0 | 0.00 | 0 | 0.00 |
| 110964118 | Baronagar - Rajarampur Bazar | 3.65 | 3.50 | 3.50 | 0.00 | 0.00 | 0.00 | 0 | 0.00 | 0 | 0.00 |
| 110964119 | Sonaidighi - Jamunna Hat | 4.30 | 2.00 | 2.00 | 0.00 | 0.00 | 0.00 | 0 | 0.00 | 0 | 0.00 |
| 110964120 | Sonaidighi - Poulgacha Hat | 4.20 | 1.60 | 1.60 | 0.00 | 0.00 | 0.00 | 0 | 0.00 | 0 | 0.00 |
| 110964121 | Bogra Dhaka NHW - Nai mile Tenga magure | 4.15 | 3.85 | 3.85 | 0.00 | 0.00 | 0.00 | 0 | 0.00 | 0 | 0.00 |
| 110964122 | Betgari RHW to Betgaari Dakkhinpara | 4.00 | 1.20 | 0.72 | 0.48 | 0.00 | 0.00 | 0 | 0.00 | 0 | 0.00 |
| 110964123 | Foltola village Road | 3.05 | 0.80 | 0.80 | 0.00 | 0.00 | 0.00 | 0 | 0.00 | 0 | 0.00 |
| 110964124 | Dhokin Maltinagor-Kortoya River Road | 3.05 | 1.25 | 1.25 | 0.00 | 0.00 | 0.00 | 0 | 0.00 | 0 | 0.00 |
| 110964125 | Bogra Nator NHW - Ashekpur Shapara Road | 3.05 | 1.50 | 1.50 | 0.00 | 0.00 | 0.00 | 0 | 0.00 | 0 | 0.00 |
| 110964126 | MP Cheakpost (Bochuri) - Dewanpara Tinmatha Road | 3.05 | 1.50 | 1.50 | 0.00 | 0.00 | 0.00 | 0 | 0.00 | 0 | 0.00 |
| 110964127 | Maria Bazar - Kadomtoli Ghat Road | 3.40 | 2.00 | 2.00 | 0.00 | 0.00 | 0.00 | 0 | 0.00 | 0 | 0.00 |
| 110964128 | Bamonia Fakir para village road | 3.05 | 1.50 | 1.50 | 0.00 | 0.00 | 0.00 | 0 | 0.00 | 0 | 0.00 |
| 110964129 | Rahimabad Modhopara - Korotoa river ghat road | 3.05 | 1.50 | 1.50 | 0.00 | 0.00 | 0.00 | 0 | 0.00 | 0 | 0.00 |
| 110964130 | Fultola Bazar- Bogra Filling Station NHW | 4.00 | 0.90 | 0.90 | 0.00 | 0.00 | 0.00 | 0 | 0.00 | 0 | 0.00 |
| 110964131 | Sultangonj FWC-Gondogram GPS | 4.00 | 0.70 | 0.70 | 0.00 | 0.00 | 0.00 | 0 | 0.00 | 0 | 0.00 |
| 110964132 | Gondogram GPS-Bogra Bypass Road | 3.66 | 0.50 | 0.50 | 0.00 | 0.00 | 0.00 | 0 | 0.00 | 0 | 0.00 |
| 110964133 | Chaudibor NHW - Bonvity H. School | 4.00 | 3.00 | 3.00 | 0.00 | 0.00 | 0.00 | 0 | 0.00 | 0 | 0.00 |
| 110964134 | Boritola- Vanderpaiker | 4.00 | 1.80 | 1.80 | 0.00 | 0.00 | 0.00 | 0 | 0.00 | 0 | 0.00 |
| 110964135 | Khottapara - Jalshukha | 3.66 | 2.50 | 2.50 | 0.00 | 0.00 | 0.00 | 0 | 0.00 | 0 | 0.00 |
| 110964136 | Dorikolla Thinmatha- Kamarpara hat | 4.88 | 2.50 | 2.50 | 0.00 | 0.00 | 0.00 | 0 | 0.00 | 0 | 0.00 |
| 110964137 | Brikushtia- Alinagar-Chopinagar School | 4.80 | 1.50 | 0.00 | 1.50 | 0.00 | 0.00 | 0 | 0.00 | 0 | 0.00 |
| 110964138 | Chopinagar-Daugarpur-Kchutro Koshtia Charmatha | 4.00 | 1.75 | 1.75 | 0.00 | 0.00 | 0.00 | 0 | 0.00 | 0 | 0.00 |
| 110964139 | Khadas Hat - Sadra | 4.50 | 3.00 | 3.00 | 0.00 | 0.00 | 0.00 | 0 | 0.00 | 0 | 0.00 |

BASIC INFORMATION OF ROAD

DIVISION : RAJSHAHI

DISTRICT : BOGRA

| ROAD CODE | ROAD NAME | CREST WIDTH (m) | TOTAL LENGTH (Km) | SURFACE TYPE-WISE BREAK-UP (Km) | | | | STRUCTURE | | EXISTING GAP | |
|-----------|-----------|-----------------|-------------------|---------------------------------|------------------------|------------------------------|-------------------------|-----------|----------|--------------|----------|
| | | | | EARTHEN | FLEXIBLE PAVEMENT (BC) | BRICK PAVEMENT (WBM/HBB/BFS) | RIGID PAVEMENT (CC/RCC) | NUMBER | SPAN (m) | NUMBER | SPAN (m) |
| 1 | 2 | 3 | 4 | 5 | 6 | 7 | 8 | 9 | 10 | 11 | 12 |

VILLAGE ROAD-A TOTAL: 67 Nos. Road 170.57 151.73 17.64 1.20 0.00 68 128.15 48 129.56

ROAD TYPE : VILLAGE ROAD-B

| | | | | | | | | | | | |
|-----------|---|------|------|------|------|------|------|---|-------|---|-------|
| 110965025 | Ranirhat to Mathailchapar | 3.05 | 1.40 | 1.40 | 0.00 | 0.00 | 0.00 | 1 | 0.82 | 3 | 7.00 |
| 110965026 | Chalkvhali - Birgram Rd | 3.65 | 2.40 | 2.40 | 0.00 | 0.00 | 0.00 | 2 | 1.82 | 2 | 4.00 |
| 110965028 | Sonakania to Darigacha hat para | 3.65 | 2.25 | 2.25 | 0.00 | 0.00 | 0.00 | 2 | 3.96 | 1 | 2.00 |
| 110965029 | Palahar to Atil Road | 3.65 | 2.00 | 2.00 | 0.00 | 0.00 | 0.00 | 0 | 0.00 | 0 | 0.00 |
| 110965030 | Gohail to Agra | 2.90 | 1.20 | 1.20 | 0.00 | 0.00 | 0.00 | 2 | 4.50 | 2 | 4.10 |
| 110965031 | Nagor hat - Radhanagor Madrasha Road | 3.05 | 1.50 | 1.50 | 0.00 | 0.00 | 0.00 | 2 | 3.52 | 2 | 8.00 |
| 110965032 | Fullcoat - Mazipara Road | 3.05 | 3.50 | 3.50 | 0.00 | 0.00 | 0.00 | 3 | 5.42 | 2 | 11.00 |
| 110965033 | Chachaitara - Khottapara Rd | 3.66 | 2.60 | 2.60 | 0.00 | 0.00 | 0.00 | 1 | 3.00 | 3 | 13.00 |
| 110965035 | Madla - Kazipara Road | 3.66 | 2.90 | 2.90 | 0.00 | 0.00 | 0.00 | 1 | 2.00 | 2 | 7.00 |
| 110965038 | Bogra Police line to Sultangong | 2.89 | 1.80 | 1.80 | 0.00 | 0.00 | 0.00 | 1 | 0.91 | 1 | 7.00 |
| 110965039 | Khonn - Bogra Natore R& H Rd | 3.04 | 2.30 | 2.30 | 0.00 | 0.00 | 0.00 | 1 | 3.66 | 3 | 6.00 |
| 110965040 | Jogonathpur - Birgram Rd | 3.40 | 2.40 | 2.40 | 0.00 | 0.00 | 0.00 | 2 | 1.20 | 2 | 7.00 |
| 110965042 | Chalk Jora - Shijapur Village Rd | 3.44 | 3.40 | 3.40 | 0.00 | 0.00 | 0.00 | 2 | 7.32 | 1 | 5.00 |
| 110965043 | Aria - Chadbaria Rd | 3.09 | 1.90 | 1.90 | 0.00 | 0.00 | 0.00 | 2 | 0.60 | 3 | 13.00 |
| 110965048 | Brikushtia-kamarpara | 2.44 | 1.40 | 1.40 | 0.00 | 0.00 | 0.00 | 2 | 3.50 | 2 | 5.00 |
| 110965052 | Fatiki High way - Sujabad vill. Rd. | 3.00 | 2.50 | 2.50 | 0.00 | 0.00 | 0.00 | 1 | 0.60 | 0 | 0.00 |
| 110965054 | Poulgacha - Vaderper Road | 3.66 | 2.50 | 2.50 | 0.00 | 0.00 | 0.00 | 0 | 0.00 | 0 | 0.00 |
| 110965055 | Bashkuta -Kachahar Road | 3.66 | 2.50 | 2.50 | 0.00 | 0.00 | 0.00 | 0 | 0.00 | 0 | 0.00 |
| 110965056 | Gobindapur - Khudda Fulcot | 3.50 | 3.30 | 3.30 | 0.00 | 0.00 | 0.00 | 0 | 0.00 | 0 | 0.00 |
| 110965057 | Shuzabad NHW-Bagbari road via kobborstan | 3.50 | 1.50 | 1.50 | 0.00 | 0.00 | 0.00 | 2 | 13.20 | 3 | 3.00 |
| 110965058 | Bamonnia village road | 2.40 | 0.50 | 0.50 | 0.00 | 0.00 | 0.00 | 0 | 0.00 | 7 | 3.00 |
| 110965059 | Bamonnia Khairpara-chadbaria road | 3.05 | 1.00 | 1.00 | 0.00 | 0.00 | 0.00 | 2 | 1.20 | 3 | 1.60 |
| 110965060 | Nischintopur Bipass Road- Dorinondho vill. Road | 2.80 | 1.50 | 1.50 | 0.00 | 0.00 | 0.00 | 2 | 1.20 | 7 | 4.70 |
| 110965061 | Chalow - Khondokhetro Kalai road | 3.00 | 1.50 | 1.50 | 0.00 | 0.00 | 0.00 | 0 | 0.00 | 0 | 0.00 |
| 110965062 | Dhakkin Domanpukur vill. road | 3.05 | 1.50 | 1.50 | 0.00 | 0.00 | 0.00 | 0 | 0.00 | 0 | 0.00 |
| 110965063 | Chotto Thithkhur Mosque - Horingari Chakpara vill. road | 3.05 | 1.00 | 1.00 | 0.00 | 0.00 | 0.00 | 0 | 0.00 | 0 | 0.00 |
| 110965064 | Fulkot-Khudra Fulcot ghat | 3.60 | 0.30 | 0.30 | 0.00 | 0.00 | 0.00 | 0 | 0.00 | 0 | 0.00 |
| 110965065 | Fultala NHW-Gondogram | 3.66 | 2.00 | 1.50 | 0.50 | 0.00 | 0.00 | 0 | 0.00 | 0 | 0.00 |
| 110965066 | Gondogram-Chalkjhora Village Road | 3.66 | 1.75 | 1.75 | 0.00 | 0.00 | 0.00 | 0 | 0.00 | 0 | 0.00 |
| 110965067 | Shultangonj Hat - Lichutola Bagbari Road | 4.00 | 0.90 | 0.59 | 0.31 | 0.00 | 0.00 | 0 | 0.00 | 0 | 0.00 |
| 110965068 | Shujabad Vill. Road | 3.66 | 1.00 | 1.00 | 0.00 | 0.00 | 0.00 | 0 | 0.00 | 0 | 0.00 |
| 110965069 | Shujabad NHW- Shujabad GPS | 3.00 | 0.80 | 0.80 | 0.00 | 0.00 | 0.00 | 0 | 0.00 | 0 | 0.00 |
| 110965070 | Khanpara vill. Road | 3.66 | 0.50 | 0.50 | 0.00 | 0.00 | 0.00 | 0 | 0.00 | 0 | 0.00 |
| 110965071 | Bedgari Vill. Road | 3.05 | 0.40 | 0.40 | 0.00 | 0.00 | 0.00 | 0 | 0.00 | 0 | 0.00 |
| 110965072 | Dhakin Maltinagar vill raod | 3.66 | 1.25 | 1.25 | 0.00 | 0.00 | 0.00 | 0 | 0.00 | 0 | 0.00 |
| 110965073 | Bishmillah Lodge - Bejora ghat Road | 3.66 | 0.70 | 0.70 | 0.00 | 0.00 | 0.00 | 0 | 0.00 | 0 | 0.00 |
| 110965074 | Naydhapara Vill. Road | 4.20 | 1.00 | 1.00 | 0.00 | 0.00 | 0.00 | 0 | 0.00 | 0 | 0.00 |
| 110965075 | Modhupur vill. Road | 4.20 | 1.10 | 1.10 | 0.00 | 0.00 | 0.00 | 0 | 0.00 | 0 | 0.00 |
| 110965076 | Chalkvaly vill. road | 3.66 | 0.50 | 0.50 | 0.00 | 0.00 | 0.00 | 0 | 0.00 | 0 | 0.00 |
| 110965077 | Birgram vill Road | 3.66 | 1.10 | 1.10 | 0.00 | 0.00 | 0.00 | 0 | 0.00 | 0 | 0.00 |
| 110965078 | Bohail - Birikullah vill. Road | 3.66 | 1.00 | 1.00 | 0.00 | 0.00 | 0.00 | 0 | 0.00 | 0 | 0.00 |
| 110965079 | Vomor Kutti - Shanagar Hat Road | 3.66 | 1.10 | 1.10 | 0.00 | 0.00 | 0.00 | 0 | 0.00 | 0 | 0.00 |
| 110965080 | Narirllah vill Road | 3.66 | 1.50 | 1.50 | 0.00 | 0.00 | 0.00 | 0 | 0.00 | 0 | 0.00 |
| 110965081 | Mostail - Dhoglapara vill. Road | 4.00 | 0.70 | 0.70 | 0.00 | 0.00 | 0.00 | 0 | 0.00 | 0 | 0.00 |
| 110965082 | Bohail - Jalshukha vill. Road | 3.66 | 1.50 | 1.50 | 0.00 | 0.00 | 0.00 | 0 | 0.00 | 0 | 0.00 |
| 110965083 | Boropathar Dhukin para- Jointibari Madrasha | 4.80 | 1.50 | 1.50 | 0.00 | 0.00 | 0.00 | 0 | 0.00 | 0 | 0.00 |
| 110965084 | Boropathar Dhokhinpara - Majhira Shonahata Road | 0.98 | 1.50 | 1.50 | 0.00 | 0.00 | 0.00 | 0 | 0.00 | 0 | 0.00 |
| 110965085 | Jointibari - Balladighi Madrasha | 4.80 | 1.50 | 1.50 | 0.00 | 0.00 | 0.00 | 0 | 0.00 | 0 | 0.00 |
| 110965086 | Dorikollah - Birukullah road | 4.80 | 1.50 | 1.50 | 0.00 | 0.00 | 0.00 | 0 | 0.00 | 0 | 0.00 |
| 110965087 | Boropathar- Belkeshpathar Road | 4.80 | 2.00 | 2.00 | 0.00 | 0.00 | 0.00 | 0 | 0.00 | 0 | 0.00 |
| 110965088 | Bejhora GPS- Bejhora Rej. Non- GPS | 4.00 | 2.00 | 2.00 | 0.00 | 0.00 | 0.00 | 0 | 0.00 | 0 | 0.00 |
| 110965089 | Bejhora-Vandikandi Road | 3.66 | 2.00 | 2.00 | 0.00 | 0.00 | 0.00 | 0 | 0.00 | 0 | 0.00 |

BASIC INFORMATION OF ROAD

DIVISION : RAJSHAHI

DISTRICT : BOGRA

| ROAD CODE | ROAD NAME | CREST WIDTH (m) | TOTAL LENGTH (Km) | SURFACE TYPE-WISE BREAK-UP (Km) | | | | STRUCTURE | | EXISTING GAP | |
|---|---|-----------------|-------------------|---------------------------------|------------------------|------------------------------|-------------------------|-----------|----------|--------------|----------|
| | | | | EARTHEN | FLEXIBLE PAVEMENT (BC) | BRICK PAVEMENT (WBM/HBB/BFS) | RIGID PAVEMENT (CC/RCC) | NUMBER | SPAN (m) | NUMBER | SPAN (m) |
| 1 | 2 | 3 | 4 | 5 | 6 | 7 | 8 | 9 | 10 | 11 | 12 |
| 110965090 | Bejhora- Nishinthopur | 3.66 | 1.00 | 1.00 | 0.00 | 0.00 | 0.00 | 0 | 0.00 | 0 | 0.00 |
| 110965091 | Helencha Bypass-Madla Nondo | 4.20 | 1.00 | 1.00 | 0.00 | 0.00 | 0.00 | 0 | 0.00 | 0 | 0.00 |
| 110965092 | Madla Kalibari- Madla Mosque Road | 4.88 | 1.00 | 1.00 | 0.00 | 0.00 | 0.00 | 0 | 0.00 | 0 | 0.00 |
| 110965093 | Madla - Boldipalon Road | 4.00 | 1.00 | 1.00 | 0.00 | 0.00 | 0.00 | 0 | 0.00 | 0 | 0.00 |
| 110965094 | Malipara-Taltola - Chandi via Shorimara rd | 3.66 | 4.00 | 3.26 | 0.74 | 0.00 | 0.00 | 0 | 0.00 | 0 | 0.00 |
| 110965095 | Bogra Nator NHW-Jhora Madrasha | 4.80 | 1.00 | 0.00 | 1.00 | 0.00 | 0.00 | 0 | 0.00 | 0 | 0.00 |
| 110965096 | Ashekpur vill Road | 3.60 | 0.50 | 0.50 | 0.00 | 0.00 | 0.00 | 0 | 0.00 | 0 | 0.00 |
| 110965097 | Bogra Nator NHW-Khorna hat Chalk Jora Road | 3.66 | 1.50 | 1.50 | 0.00 | 0.00 | 0.00 | 0 | 0.00 | 0 | 0.00 |
| 110965098 | Par tekor vill Road | 3.60 | 1.50 | 1.00 | 0.50 | 0.00 | 0.00 | 0 | 0.00 | 0 | 0.00 |
| 110965099 | Chalk vally - Par Takor Road | 3.60 | 1.20 | 1.20 | 0.00 | 0.00 | 0.00 | 0 | 0.00 | 0 | 0.00 |
| 110965100 | Ranir hat Durgapur Road - Jhora Noyapara vill. Road | 4.80 | 1.40 | 1.40 | 0.00 | 0.00 | 0.00 | 0 | 0.00 | 0 | 0.00 |
| 110965101 | Ranirhat Durghapur - Noodokol | 4.60 | 2.00 | 2.00 | 0.00 | 0.00 | 0.00 | 0 | 0.00 | 0 | 0.00 |
| 110965102 | Nodokul vill Road | 4.20 | 0.50 | 0.50 | 0.00 | 0.00 | 0.00 | 0 | 0.00 | 0 | 0.00 |
| 110965103 | Shalkpara - Bogra Filling Station | 4.00 | 1.50 | 1.50 | 0.00 | 0.00 | 0.00 | 0 | 0.00 | 0 | 0.00 |
| 110965104 | Cantonpara vill. Road | 3.66 | 1.00 | 1.00 | 0.00 | 0.00 | 0.00 | 0 | 0.00 | 0 | 0.00 |
| 110965105 | Belkeshpathar - Radhanagor Eidghamath | 3.66 | 1.00 | 1.00 | 0.00 | 0.00 | 0.00 | 0 | 0.00 | 0 | 0.00 |
| 110965106 | Ramkrisnopur- Ram Chandropur GPS | 3.66 | 1.50 | 1.50 | 0.00 | 0.00 | 0.00 | 0 | 0.00 | 0 | 0.00 |
| 110965107 | Rahima Bad Dhokin para - Old Brick field NHW | 3.66 | 2.00 | 2.00 | 0.00 | 0.00 | 0.00 | 0 | 0.00 | 0 | 0.00 |
| 110965108 | Jamunna Shana para Thinmatha - Jamunna hat Road | 4.00 | 0.75 | 0.75 | 0.00 | 0.00 | 0.00 | 0 | 0.00 | 0 | 0.00 |
| 110965109 | Dhaka NHW-Maria pukur Eidgha math | 3.66 | 1.50 | 1.50 | 0.00 | 0.00 | 0.00 | 0 | 0.00 | 0 | 0.00 |
| 110965110 | Manikdhipa Fokir para- Ranga mati Bazar via padhopara | 3.66 | 2.50 | 2.50 | 0.00 | 0.00 | 0.00 | 0 | 0.00 | 0 | 0.00 |
| 110965111 | Fotki Bridge- Shajapur Uttor para Road | 4.20 | 1.50 | 1.50 | 0.00 | 0.00 | 0.00 | 0 | 0.00 | 0 | 0.00 |
| 110965112 | Dhaka NHW-Shajapur Purbo para Road | 4.20 | 0.50 | 0.50 | 0.00 | 0.00 | 0.00 | 0 | 0.00 | 0 | 0.00 |
| 110965113 | Shajapur vill Road | 4.00 | 0.50 | 0.50 | 0.00 | 0.00 | 0.00 | 0 | 0.00 | 0 | 0.00 |
| 110965114 | Dhaka NHW - Majhira Bazar | 4.20 | 1.30 | 1.30 | 0.00 | 0.00 | 0.00 | 0 | 0.00 | 0 | 0.00 |
| 110965115 | Majhira para vill. Road | 4.20 | 0.60 | 0.60 | 0.00 | 0.00 | 0.00 | 0 | 0.00 | 0 | 0.00 |
| 110965116 | Shajapur Belpukur - Shajapur Parchim para Mosque | 4.00 | 0.53 | 0.00 | 0.53 | 0.00 | 0.00 | 0 | 0.00 | 0 | 0.00 |
| 110965117 | Domonpukur Jayder para - Domonpukur Sardar para | 4.10 | 1.00 | 1.00 | 0.00 | 0.00 | 0.00 | 0 | 0.00 | 0 | 0.00 |
| 110965118 | Domonpukur Dhokin para- Domonpukur sardar para | 4.20 | 1.40 | 1.40 | 0.00 | 0.00 | 0.00 | 0 | 0.00 | 0 | 0.00 |
| 110965119 | Shajapur GPS-Darkemary | 3.66 | 1.00 | 1.00 | 0.00 | 0.00 | 0.00 | 0 | 0.00 | 0 | 0.00 |
| 110965120 | Shajapur Thinmatha - Shajapur Bathipara | 3.66 | 0.50 | 0.50 | 0.00 | 0.00 | 0.00 | 0 | 0.00 | 0 | 0.00 |
| 110965121 | Domonpukur karigorpara - Shajapur Pochim para | 3.00 | 0.50 | 0.50 | 0.00 | 0.00 | 0.00 | 0 | 0.00 | 0 | 0.00 |
| 110965122 | Kamarpara- Brikustia via Khudro Kushtia | 4.00 | 1.20 | 0.50 | 0.70 | 0.00 | 0.00 | 0 | 0.00 | 0 | 0.00 |
| 110965123 | Taroir - Chalk dulahar vill. Road | 5.00 | 3.75 | 3.75 | 0.00 | 0.00 | 0.00 | 0 | 0.00 | 0 | 0.00 |
| 110965124 | Panihal- Panderpara | 4.50 | 1.50 | 1.50 | 0.00 | 0.00 | 0.00 | 0 | 0.00 | 0 | 0.00 |
| 110965125 | Nator road- Katchaher | 4.50 | 1.50 | 1.50 | 0.00 | 0.00 | 0.00 | 0 | 0.00 | 0 | 0.00 |
| 110965126 | Nator Road - Bash kutha | 3.66 | 1.00 | 1.00 | 0.00 | 0.00 | 0.00 | 0 | 0.00 | 0 | 0.00 |
| 110965127 | Baskutha Nayapara - Shabgari | 3.66 | 2.50 | 2.50 | 0.00 | 0.00 | 0.00 | 0 | 0.00 | 0 | 0.00 |
| 110965128 | Polgacha - Dogachi Road | 4.20 | 1.00 | 1.00 | 0.00 | 0.00 | 0.00 | 0 | 0.00 | 0 | 0.00 |
| 110965129 | Chechua para- Chacharpara Road | 4.50 | 3.50 | 3.50 | 0.00 | 0.00 | 0.00 | 0 | 0.00 | 0 | 0.00 |
| 110965130 | Polghacha vill. Road | 3.60 | 1.50 | 1.50 | 0.00 | 0.00 | 0.00 | 0 | 0.00 | 0 | 0.00 |
| 110965131 | Khadash Eidgha math - Jamader pukor via Hindupara | 3.60 | 2.50 | 2.50 | 0.00 | 0.00 | 0.00 | 0 | 0.00 | 0 | 0.00 |
| VILLAGE ROAD-B TOTAL: 94 Nos. Road | | | 141.98 | 137.70 | 4.28 | 0.00 | 0.00 | 31 | 58.43 | 49 | 111.40 |
| SHAJAHANPUR UPAZILA TOTAL: 195 Nos. Road | | | 503.10 | 390.66 | 97.46 | 14.98 | 0.00 | 321 | 818.18 | 124 | 360.86 |