

# ROAD MAP SARIAKANDI UPAZILA BOGRA DISTRICT

JAMALPUR DISTRICT  
MADARGANJ UPAZILA

## LEGEND

- Administrative Boundary**
- International Boundary
  - - - District Boundary
  - - - - Upazila Boundary
  - - - - - Union Boundary
  - ..... Municipal Boundary

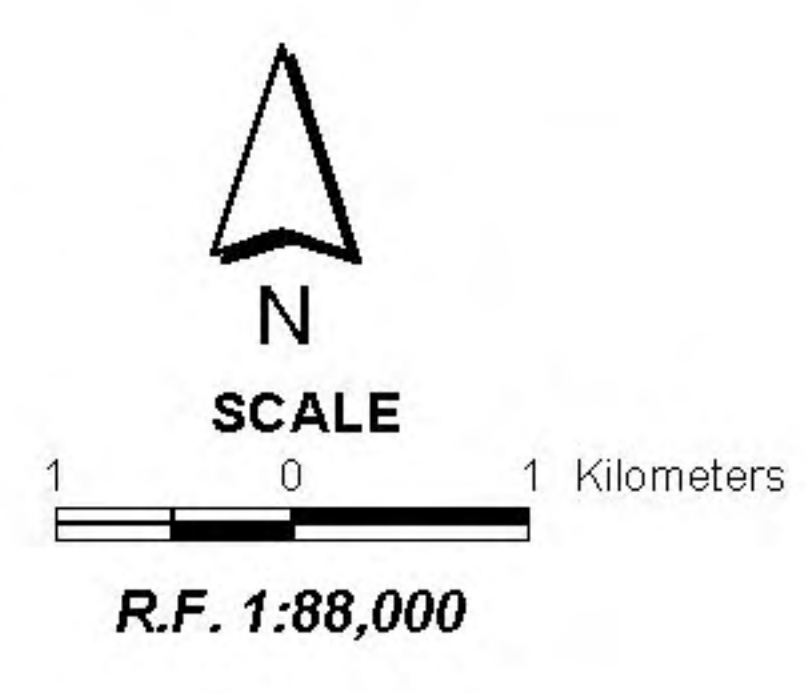
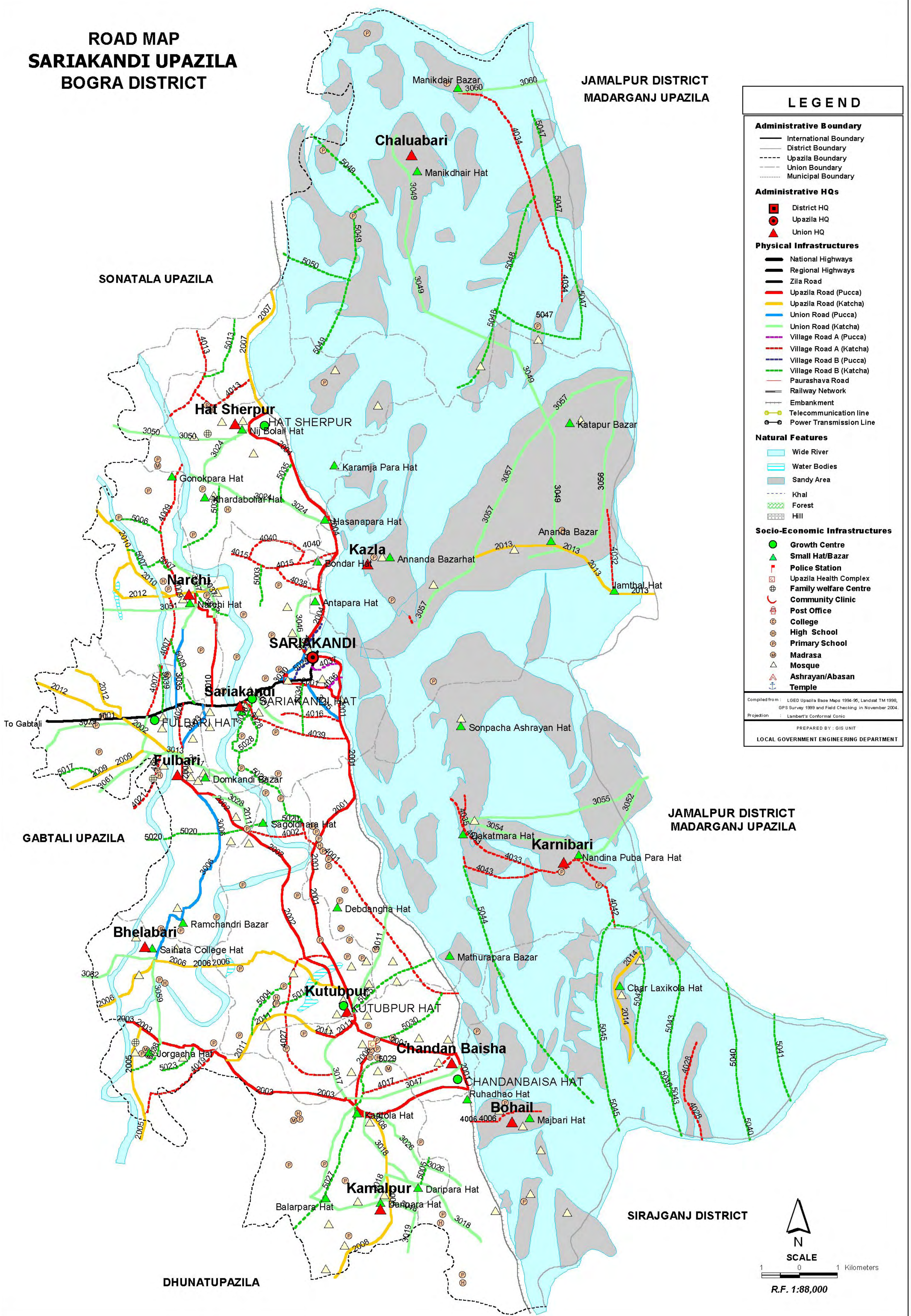
- Administrative HQs**
- District HQ
  - Upazila HQ
  - ▲ Union HQ

- Physical Infrastructures**
- National Highways
  - Regional Highways
  - Zila Road
  - Upazila Road (Pucca)
  - Upazila Road (Katcha)
  - Union Road (Pucca)
  - Union Road (Katcha)
  - Village Road A (Pucca)
  - Village Road A (Katcha)
  - Village Road B (Pucca)
  - Village Road B (Katcha)
  - Paurashava Road
  - Railway Network
  - Embankment
  - Telecommunication line
  - Power Transmission Line

- Natural Features**
- Wide River
  - Water Bodies
  - Sandy Area
  - Khal
  - Forest
  - Hill

- Socio-Economic Infrastructures**
- Growth Centre
  - ▲ Small Hat/Bazar
  - Police Station
  - Upazila Health Complex
  - Family welfare Centre
  - Community Clinic
  - Post Office
  - College
  - High School
  - Primary School
  - Madrasa
  - Mosque
  - Ashrayan/Abasan
  - Temple

Compiled from : LGED Upazila Base Maps 1994-95, Landsat TM 1998,  
GPS Survey 1999 and Field Checking in November 2004.  
Projection : Lambert's Conformal Conic  
PREPARED BY : GIS UNIT  
LOCAL GOVERNMENT ENGINEERING DEPARTMENT





## BASIC INFORMATION OF ROAD

**DIVISION : RAJSHAHI**

**DISTRICT : BOGRA**

ROAD CODE	ROAD NAME	CREST WIDTH (m)	TOTAL LENGTH (Km)	SURFACE TYPE-WISE BREAK-UP (Km)				STRUCTURE		EXISTING GAP	
				EARTHEN	FLEXIBLE PAVEMENT (BC)	BRICK PAVEMENT (WBM/HBB/BFS)	RIGID PAVEMENT (CC/RCC)	NUMBER	SPAN (m)	NUMBER	SPAN (m)
1	2	3	4	5	6	7	8	9	10	11	12

**UPAZILA : SARIAKANDI**

**ROAD TYPE : UPAZILA ROAD**

110812001	Shariakandi - Chandanbasia Road	5.50	13.35	5.99	1.31	6.06	0.00	8	37.10	0	0.00
110812002	Fulbari GC - Kutubpur GC Road	3.00	19.00	17.80	1.20	0.00	0.00	23	124.30	0	0.00
110812003	Tarnihat - Chandonbaisha Rd	4.00	9.30	6.70	2.60	0.00	0.00	10	53.47	4	101.00
110812005	Toronihat - Jorgacha - Sonahata	2.50	3.00	3.00	0.00	0.00	0.00	2	7.27	0	0.00
110812006	Kutubpur GC - Toronihat GC	3.00	7.50	7.50	0.00	0.00	0.00	5	44.60	2	157.00
110812008	Kutubpur Gc - Goshairbari GC(Shariakandi part)	3.00	10.70	10.70	0.00	0.00	0.00	22	113.90	1	4.00
110812009	Fulbari GC - Toronihat GC Via Durgahata ( Shariakandi part)	2.90	4.00	4.00	0.00	0.00	0.00	2	8.00	0	0.00
110812010	Shariakandi GC - Baluahat GC( Shariakandi part)	3.95	10.60	3.50	7.10	0.00	0.00	6	38.70	1	80.00
110812011	Kutubpor GC - Dhunat Upazila H/Q Rd.( Shariakandi part)	2.50	5.70	4.10	1.60	0.00	0.00	4	41.00	0	0.00
110812012	Fulbari GC - Naruamala GC Rd.( Shariakandi part)	2.50	4.00	4.00	0.00	0.00	0.00	1	17.00	4	55.00
110812013	Shariakandi Upazila - Mothergonja Upazila(Balijuri GC) Via Jamthul Bazar( Shariakandi part)	2.65	20.00	20.00	0.00	0.00	0.00	3	11.60	2	120.00
110812014	Chandanbasia GC - Balijuri GC Via Fuljur( Shariakandi part)	2.60	15.00	15.00	0.00	0.00	0.00	0	0.00	4	185.00
<b>UPAZILA ROAD TOTAL: 12 Nos. Road</b>			122.15	102.29	13.81	6.06	0.00	86	496.94	18	702.00

**ROAD TYPE : UNION ROAD**

110813006	Fulbari U.P -Shaihata College hat Rd.	4.80	7.00	0.00	7.00	0.00	0.00	16	117.47	0	0.00
110813011	Kutubpur u.p - Muthurapara Hat	2.44	4.20	4.20	0.00	0.00	0.00	2	6.10	0	0.00
110813017	Katubpur U.P - Koritola hat Rd Via police Fari.	3.05	3.20	3.20	0.00	0.00	0.00	3	32.19	2	17.00
110813019	Kamalpur U.P office - Goshairbari hat	3.25	3.20	3.20	0.00	0.00	0.00	0	0.00	4	114.00
110813024	Hatshearpur U.P - Hasnapara hat road.	3.00	4.40	4.40	0.00	0.00	0.00	1	4.87	3	39.00
110813025	R&H Rd. Thana health complex - Shariakandi hat	3.00	0.35	0.00	0.35	0.00	0.00	0	0.00	0	0.00
110813026	Koritola hat to kamalpur U.P office via Rahadaho madrasa	3.00	3.50	3.50	0.00	0.00	0.00	0	0.00	3	80.00
110813028	Fulbari U.P- Sagoldhara ghat road Via Sagoldhara Bazar	3.00	5.00	5.00	0.00	0.00	0.00	1	1.80	1	5.00
110813035	Fulbari GC - Nurchi U.P Rd.	3.00	5.00	2.00	3.00	0.00	0.00	3	7.00	1	6.00
110813037	Narchi U.P - Gonokpar Bazer Rd	3.05	4.00	3.44	0.56	0.00	0.00	0	0.00	0	0.00
110813046	Shariakaidi U.P - Hasnapara hat Rd.	2.60	7.00	7.00	0.00	0.00	0.00	5	18.00	1	7.00
110813047	Chandionbaish U.P - Koritola hat.	2.70	5.00	5.00	0.00	0.00	0.00	0	0.00	5	92.00
110813048	Kamalpur U.P Office - Koretola hat Via Sutanara Rd.	2.60	7.50	7.50	0.00	0.00	0.00	4	13.00	2	80.00
110813049	Chaluabari U.P - Anandabazer Via Manikdair Bazer.	4.70	10.25	10.25	0.00	0.00	0.00	0	0.00	6	116.00
110813050	HatSherpur U.P - Karamjahat Rd.	4.25	5.30	5.30	0.00	0.00	0.00	2	12.50	2	280.00
110813051	Narich U.P - Sokhanpukur hat Rd( Shariakandi pat )	2.60	4.50	4.50	0.00	0.00	0.00	0	0.00	3	42.00
110813052	Nandina purbapara Bazer - Jurkhali U.P Rd.Via Fuljur( Shariakandi pat )	2.50	4.00	4.00	0.00	0.00	0.00	0	0.00	2	105.00
110813054	Karnibare U.P - Nandina purbapara Bazer Via Dakathmara hat	2.30	12.00	12.00	0.00	0.00	0.00	0	0.00	3	40.00
110813055	4 No Balijuri U.P - Dakathmara hat Via purba Sonpacha Flood Shelter Rd.( Shariakandi pat)	2.20	3.50	3.50	0.00	0.00	0.00	0	0.00	2	160.00
110813056	Pakerdaha U.P - Ananda bazer Rd.( Shariakandi pat)	2.20	8.00	8.00	0.00	0.00	0.00	0	0.00	2	120.00
110813057	1No Pakerdaha U.P - KOTapur hat ( Shariakandi pat)	2.20	3.20	3.20	0.00	0.00	0.00	0	0.00	3	35.00
110813059	Valabari U.P - Jurgacha hat Rd.	2.90	3.40	3.40	0.00	0.00	0.00	0	0.00	1	300.00
110813060	Chaluabari U.P - Gothail bazer Rd.( Shariakandi pat)	2.85	6.00	6.00	0.00	0.00	0.00	0	0.00	0	0.00
110813061	Fulbari G.C - Durgahata U.P. Rd.( Shariakandi pat)	2.60	3.00	3.00	0.00	0.00	0.00	0	0.00	0	0.00
110813062	Vallabari U.P. - Tarnihat G.C Rd.( Shariakandi pat)	2.60	3.00	3.00	0.00	0.00	0.00	0	0.00	0	0.00
110813063	Shariakandi H.Q- Fulbari G.C Rd.	4.00	8.00	4.80	3.20	0.00	0.00	0	0.00	0	0.00
<b>UNION ROAD TOTAL: 26 Nos. Road</b>			133.50	119.39	14.11	0.00	0.00	37	212.93	46	1638.00

## BASIC INFORMATION OF ROAD

**DIVISION : RAJSHAHI**

**DISTRICT : BOGRA**

ROAD CODE	ROAD NAME	CREST WIDTH (m)	TOTAL LENGTH (Km)	SURFACE TYPE-WISE BREAK-UP (Km)				STRUCTURE		EXISTING GAP	
				EARTHEN	FLEXIBLE PAVEMENT (BC)	BRICK PAVEMENT (WBM/HBB/BFS)	RIGID PAVEMENT (CC/RCC)	NUMBER	SPAN (m)	NUMBER	SPAN (m)
1	2	3	4	5	6	7	8	9	10	11	12

**ROAD TYPE : VILLAGE ROAD-A**

110814001	Barikandi - Chandanbausa	2.70	4.60	4.60	0.00	0.00	0.00	5	19.60	0	0.00
110814002	Sagolhara - Borakandi P/S	2.70	3.48	3.48	0.00	0.00	0.00	0	0.00	1	120.00
110814006	Bohail Adarshagram - Sankarpur	2.00	2.00	2.00	0.00	0.00	0.00	0	0.00	0	0.00
110814007	Fulbaria Taliapara madrasha	2.63	5.85	5.85	0.00	0.00	0.00	2	4.00	4	26.00
110814009	Nrrchi - Kaidala	2.76	4.90	4.90	0.00	0.00	0.00	1	13.00	2	5.00
110814013	HAt Sherpur - Shanbanda	2.50	1.20	1.20	0.00	0.00	0.00	0	0.00	0	0.00
110814015	Chandina - Nowapara Road	2.60	5.00	5.00	0.00	0.00	0.00	1	4.00	2	11.00
110814017	Karitola - Nizoanbaisha	2.80	3.10	3.10	0.00	0.00	0.00	2	16.00	0	0.00
110814019	Valabari - Shatbeki	2.50	4.00	4.00	0.00	0.00	0.00	2	4.60	3	160.00
110814020	Amtoli - Dehapara Rd	2.47	6.60	6.60	0.00	0.00	0.00	0	0.00	6	65.00
110814021	Majbari Baita Bhanga	2.50	1.55	1.55	0.00	0.00	0.00	0	0.00	1	25.00
110814027	Debdanga - Pakuriarpara	2.70	5.10	5.10	0.00	0.00	0.00	2	4.00	2	18.00
110814028	Dhara barsa jamuna ghat - Forest office	2.25	4.00	4.00	0.00	0.00	0.00	0	0.00	6	24.00
110814032	Zamthal bazar - Pakaidaha adar shagram	2.75	6.00	6.00	0.00	0.00	0.00	0	0.00	4	76.00
110814033	Mul bari bazar - Nandinar char Rd.	2.50	5.50	5.50	0.00	0.00	0.00	0	0.00	6	105.00
110814034	Manikdair - Adarshagram - Pakerdha Rd	2.15	6.00	6.00	0.00	0.00	0.00	0	0.00	0	0.00
110814035	Jamuna Ferry Ghat - Sonpacha Ashrayon Road	4.00	1.10	0.00	0.00	1.10	0.00	0	0.00	0	0.00
110814036	Shariakandi bazer-jamunaferry ghat	3.00	1.10	1.10	0.00	0.00	0.00	0	0.00	0	0.00
110814037	Shariakandi Bazer - Jamuna ferry ghat Rd.Via Shapara Kalitala	3.00	1.30	1.30	0.00	0.00	0.00	0	0.00	0	0.00
110814038	Partitporal - Borurbari Rd.	2.90	5.00	5.00	0.00	0.00	0.00	18	56.20	0	0.00
110814039	Shariakandi Bazer - Digolkandi Via L.S.d Godown.	3.00	3.50	1.50	2.00	0.00	0.00	0	0.00	0	0.00
110814040	Nizitporal Bundarhat - Tazurpara Rd. Via Ramkrishnopur Rd.	2.50	4.50	4.50	0.00	0.00	0.00	0	0.00	0	0.00
110814042	Nandina Purbapara bazer - Zauner Char Daskinpara Flood Shetter Rd.	3.00	2.00	2.00	0.00	0.00	0.00	0	0.00	0	0.00
110814043	Nandina Adarsha Gram - Jamuna Ghat Rd.	3.00	2.50	2.50	0.00	0.00	0.00	0	0.00	0	0.00
<b>VILLAGE ROAD-A TOTAL: 24 Nos. Road</b>			<b>89.88</b>	<b>86.78</b>	<b>2.00</b>	<b>1.10</b>	<b>0.00</b>	<b>33</b>	<b>121.40</b>	<b>37</b>	<b>635.00</b>

**ROAD TYPE : VILLAGE ROAD-B**

110815004	Jorgacha - Bashhatta	2.50	2.88	2.88	0.00	0.00	0.00	1	1.50	2	12.00
110815005	Daripur - Satvata Vill	2.60	1.50	1.50	0.00	0.00	0.00	1	3.00	0	0.00
110815006	Bagarhat - Gengesarpara	2.50	1.70	1.70	0.00	0.00	0.00	0	0.00	2	15.00
110815007	Gonokpara blase	1.73	1.20	1.20	0.00	0.00	0.00	0	0.00	2	10.00
110815009	Ramnagar - Jarumara bridge	1.70	2.00	2.00	0.00	0.00	0.00	1	66.00	0	0.00
110815013	Shanbanga - Chalkandi	2.70	3.50	3.50	0.00	0.00	0.00	0	0.00	4	38.00
110815014	Kutubpur - Bashhatta GPS Road	2.28	3.00	3.00	0.00	0.00	0.00	1	60.00	0	0.00
110815015	Nurchi - Horinarchar	1.31	1.20	1.20	0.00	0.00	0.00	2	5.00	0	0.00
110815017	Harina - Baluairair	2.00	1.15	1.15	0.00	0.00	0.00	0	0.00	0	0.00
110815020	Sagoldhara - Krittina	2.10	1.80	1.80	0.00	0.00	0.00	2	4.10	0	0.00
110815023	Jorgacha - Baghopara	2.40	0.50	0.50	0.00	0.00	0.00	0	0.00	0	0.00
110815024	Handukandi-WDB	2.00	1.00	1.00	0.00	0.00	0.00	0	0.00	0	0.00
110815025	Kutubpara Bazar - Atachar	2.80	2.00	2.00	0.00	0.00	0.00	1	3.00	0	0.00
110815027	Muragasha - Kritola	2.40	1.10	1.10	0.00	0.00	0.00	0	0.00	1	5.00
110815028	Baripara - Mazipara	2.60	1.30	1.30	0.00	0.00	0.00	0	0.00	1	6.00
110815031	Baluata WDB - Antapara	2.70	3.50	3.50	0.00	0.00	0.00	0	0.00	2	10.00
110815034	Shariakandi - Sonapara GCCR	2.70	1.00	1.00	0.00	0.00	0.00	0	0.00	1	5.00
110815037	Varamara - Nizbalail	2.50	2.00	2.00	0.00	0.00	0.00	1	1.30	1	5.00
110815038	Gorgacha - Pattamari	2.20	1.85	1.85	0.00	0.00	0.00	0	0.00	2	6.00
110815039	Fulbair - Fatkipara	2.50	1.20	1.20	0.00	0.00	0.00	1	2.00	0	0.00
110815040	Dharabarsha H/O Siddiq Kaha - Kazipur Area	2.50	4.00	4.00	0.00	0.00	0.00	0	0.00	0	0.00
110815041	Dharabarsha Tozzam Kaha House-Siddiq Member's House Rd	2.60	2.75	2.75	0.00	0.00	0.00	0	0.00	0	0.00
110815042	Mazira H/O Shijar - Kazipur boundary	3.00	3.00	3.00	0.00	0.00	0.00	0	0.00	0	0.00
110815043	Boundary of Kornibari - Sattar Member's House Rd	2.60	4.00	4.00	0.00	0.00	0.00	0	0.00	0	0.00
110815044	Lokhikolla - Komarpur Flood Shelter Rd.	2.50	9.00	9.00	0.00	0.00	0.00	0	0.00	0	0.00

## BASIC INFORMATION OF ROAD

**DIVISION : RAJSHAHI**

**DISTRICT : BOGRA**

ROAD CODE	ROAD NAME	CREST WIDTH (m)	TOTAL LENGTH (Km)	SURFACE TYPE-WISE BREAKE-UP (Km)				STRUCTURE		EXISTING GAP		
				EARTHEN	FLEXIBLE PAVEMENT (BC)	BRICK PAVEMENT (WBM/HBB/BFS)	RIGID PAVEMENT (CC/RCC)	NUMBER	SPAN (m)	NUMBER	SPAN (m)	
1	2	3	4	5	6	7	8	9	10	11	12	
110815045	Mazbari - Komarpur Rd	2.40	3.00	3.00	0.00	0.00	0.00	0	0.00	0	0.00	
110815046	Mazira - Abashon Rd	2.50	2.00	2.00	0.00	0.00	0.00	0	0.00	0	0.00	
110815047	Manikdair Bazar- Chardolika Rej. Non-Govt. P.School via Mozahar & Moti Chowkhdhar Rd.	2.50	4.00	4.00	0.00	0.00	0.00	0	0.00	0	0.00	
110815048	Manikdair Bazar- Hashem House Rd.	2.50	2.00	2.00	0.00	0.00	0.00	0	0.00	0	0.00	
110815049	Beramer Panchgachi-Shimoul Tayer Rd	2.45	6.00	6.00	0.00	0.00	0.00	0	0.00	0	0.00	
110815050	Dharabarisha-Jumna River Ghat Rd	2.40	4.00	4.00	0.00	0.00	0.00	0	0.00	0	0.00	
<b>VILLAGE ROAD-B TOTAL: 31 Nos. Road</b>				79.13	79.13	0.00	0.00	0.00	11	145.90	18	112.00
<b>SARIAKANDI UPAZILA TOTAL: 93 Nos. Road</b>				424.66	387.59	29.92	7.16	0.00	167	977.17	119	3087.00



# ROAD MAP SHERPUR UPAZILA BOGRA DISTRICT



## LEGEND

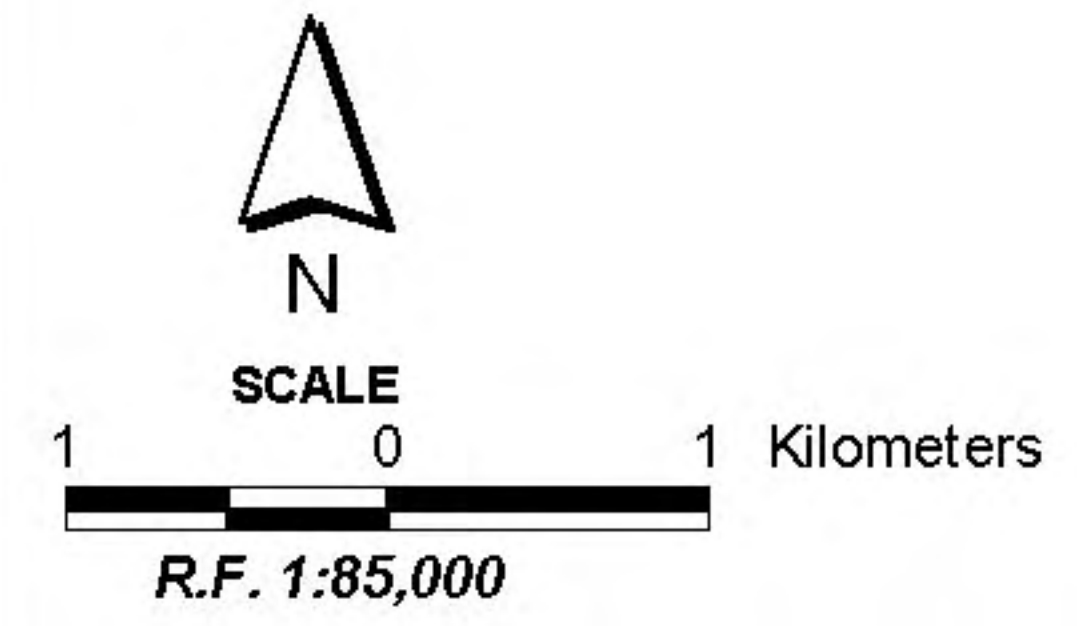
- Administrative Boundary**
  - International Boundary
  - District Boundary
  - Upazila Boundary
  - Union Boundary
  - Municipal Boundary
- Administrative HQs**
  - District HQ
  - Upazila HQ
  - Union HQ
- Physical Infrastructures**
  - National Highways
  - Regional Highways
  - Zila Road
  - Upazila Road (Pucca)
  - Upazila Road (Katcha)
  - Union Road (Pucca)
  - Union Road (Katcha)
  - Village Road A (Pucca)
  - Village Road A (Katcha)
  - Village Road B (Pucca)
  - Village Road B (Katcha)
  - Paurashava Road
  - Railway Network
  - Embankment
  - Telecommunication line
  - Power Transmission Line
- Natural Features**
  - Wide River
  - Water Bodies
  - Sandy Area
  - Khal
  - Forest
  - Hill
- Socio-Economic Infrastructures**
  - Growth Centre
  - Small Hat/Bazar
  - Police Station
  - Upazila Health Complex
  - Family welfare Centre
  - Community Clinic
  - Post Office
  - College
  - High School
  - Primary School
  - Madrasa
  - Mosque
  - Ashrayan/Abasan
  - Temple

Compiled from : LGED Upazila Base Maps 1984-95, Landsat TM 1998,  
GPS Survey 1999 and Field Checking in November 2004  
Projection : Lambert's Conformal Conic

PREPARED BY : GIS UNIT  
LOCAL GOVERNMENT ENGINEERING DEPARTMENT

NATORE DISTRICT  
SINGRA UPAZILA

SIRAJGANJ DISTRICT  
UPAZILA RAIGANJ







## BASIC INFORMATION OF ROAD

**DIVISION : RAJSHAHI**

**DISTRICT : BOGRA**

ROAD CODE	ROAD NAME	CREST WIDTH (m)	TOTAL LENGTH (Km)	SURFACE TYPE-WISE BREAK-UP (Km)				STRUCTURE		EXISTING GAP		
				EARTHEN	FLEXIBLE PAVEMENT (BC)	BRICK PAVEMENT (WBM/HBB/ BFS)	RIGID PAVEMENT (CC/RCC)	NUMBER	SPAN (m)	NUMBER	SPAN (m)	
1	2	3	4	5	6	7	8	9	10	11	12	
110883050	Shimabari GC - Shagatia Hat Road (via Panch Baria)	3.00	2.50	2.50	0.00	0.00	0.00	2	3.00	2	4.00	
110883051	Shimabari GC - Shimla Hat Road.	3.00	3.50	3.50	0.00	0.00	0.00	2	2.60	2	9.00	
110883052	Shimabari GC - Kazipur Hat Road (via Nishindara)	3.00	2.80	2.80	0.00	0.00	0.00	1	2.00	1	2.00	
110883053	Shimabari UP - Chamarpalthalia hat Road.	3.20	6.65	6.18	0.15	0.33	0.00	8	12.30	3	2.20	
110883054	Shalfa Bazar(RHW) - Jhanjor hat - Elangi UP Road.	3.00	3.70	3.70	0.00	0.00	0.00	3	18.50	2	5.00	
110883055	Shubhogachha Bazar(RHW) - Joynagar - Khamarkandi UP Road.	3.00	3.35	2.85	0.50	0.00	0.00	7	12.00	0	0.00	
110883056	Mohipur Bazar (NHW) - Jamunna Hat - Kusumbi UP Road.	4.80	7.20	4.10	1.69	1.42	0.00	20	19.08	14	14.50	
110883057	Kusumbi UP - Dashpara - Belghoria hat Road.	4.00	1.95	1.95	0.00	0.00	0.00	1	2.00	1	2.00	
110883058	Kusumbi UP - Mallihata - Poalgachha Hat Road	4.25	2.95	2.19	0.76	0.00	0.00	6	5.45	9	10.00	
110883059	Gosainbari Bazar - Mohipur bazar - Garidaha UP Road.	3.50	5.70	4.50	0.58	0.62	0.00	6	10.60	2	93.00	
110883060	Bishalpur UP - Naishimul - Gowalbishwa - Deora Bazar Road.	3.50	4.50	4.50	0.00	0.00	0.00	2	12.81	2	3.50	
110883061	Fulbari Bazar - Garidaha UP Road.	4.00	1.80	1.80	0.00	0.00	0.00	3	2.35	0	0.00	
110883062	Garidaha UP - Amrul UP Road.	4.00	3.20	3.20	0.00	0.00	0.00	9	9.38	4	6.50	
110883063	Mirzapur UP - Binodpur Hat Road	3.80	2.50	2.50	0.00	0.00	0.00	0	0.00	0	0.00	
110883064	Fulbari Bazar - Megharhat - Khamarkandi UP Road .	4.00	1.20	1.20	0.00	0.00	0.00	2	2.50	1	1.00	
110883065	Kusumbi UP - Laxmikola - Tilkatolahat - Dhundarhat Road.	4.00	5.52	4.52	0.26	0.74	0.00	22	35.40	4	2.30	
110883066	Sherpur Pourashava(Khejurtola) - Dublagari Bazar - Khondokartola - Sherpur GC Road.	3.75	1.22	0.31	0.91	0.00	0.00	3	3.70	0	0.00	
110883067	Fulbari Bazar - Joynagar - Khamarkandi UP Road.	4.20	2.77	2.77	0.00	0.00	0.00	4	5.25	0	0.00	
110883068	Sherpur Pourashava (Town Colony) - Punnatola - Mohipur Bazar Road.	3.75	2.04	0.53	0.18	1.33	0.00	9	7.05	1	0.60	
110883069	Khamarkandi UP - Bererbari - Shubhogachha Bazar Road.	3.50	2.97	2.97	0.00	0.00	0.00	8	9.53	9	23.50	
110883070	Amrul UP - Kanupur - Maria Bazar Road.	4.80	2.07	0.58	1.49	0.00	0.00	7	5.30	1	1.00	
110883071	Sadhubari Fanshitola Bazar - Khottapara - Mirzapur UP Road.	4.10	7.65	7.05	0.60	0.00	0.00	17	15.50	11	8.20	
<b>UNION ROAD TOTAL: 53 Nos. Road</b>				240.83	204.70	28.34	7.80	0.00	359	788.80	215	1228.00

**ROAD TYPE : VILLAGE ROAD-A**

110884006	Garidaha - Mohipur Road.	4.00	3.00	3.00	0.00	0.00	0.00	0	0.00	4	4.50	
110884018	Mirjapur - Makarkola Road.	3.00	4.20	3.70	0.00	0.50	0.00	4	6.10	3	7.00	
110884019	Darimukunda-Khottapara Road	3.00	2.00	2.00	0.00	0.00	0.00	0	0.00	0	0.00	
110884023	Dalil - Goalbiswa Road.	3.00	1.80	1.80	0.00	0.00	0.00	1	1.20	3	6.00	
110884025	Atminsha -NHW Road.	3.00	1.00	1.00	0.00	0.00	0.00	0	0.00	2	4.00	
110884032	Sutrapurghat-Shoroa Road	4.00	3.30	3.30	0.00	0.00	0.00	7	10.45	0	0.00	
110884034	Kusumbi UP - Udoykuri Road.	4.00	4.20	3.30	0.77	0.13	0.00	9	5.50	9	8.60	
110884035	Ghoga Hat - Aminpur Bazar	4.00	1.85	1.85	0.00	0.00	0.00	1	1.50	2	3.00	
110884036	Atail Tematha - Dalil FRB	3.40	1.63	1.63	0.00	0.00	0.00	2	4.10	3	6.00	
110884037	Noilapara - Sirajnagar - Shoguna Road.	4.00	3.37	3.37	0.00	0.00	0.00	0	0.00	0	0.00	
110884038	Nolua - Bamunia NHW.	3.65	2.20	2.20	0.00	0.00	0.00	2	2.10	1	0.60	
110884039	Koltapara RDA - Jamunna Hat	3.50	3.68	2.81	0.87	0.00	0.00	3	3.40	5	5.00	
110884040	Raninagar - Fulbari Road	3.66	1.32	1.32	0.00	0.00	0.00	0	0.00	0	0.00	
<b>VILLAGE ROAD-A TOTAL: 13 Nos. Road</b>				33.55	31.28	1.64	0.63	0.00	29	34.35	32	44.70

**ROAD TYPE : VILLAGE ROAD-B**

110885001	Shimabari NHW - Roroa Taldighi Road.	3.00	1.90	1.90	0.00	0.00	0.00	3	6.50	1	2.00
110885002	Chalk Keso - Nisindara Rd	3.00	1.70	1.70	0.00	0.00	0.00	0	0.00	2	4.00
110885003	Nisindhara Dakkhinpara - Betkhor Road.	3.00	2.50	2.50	0.00	0.00	0.00	1	2.00	1	2.00
110885004	Nakua - Nishchintapur Road.	3.00	0.50	0.50	0.00	0.00	0.00	0	0.00	1	2.00
110885005	Langolmora Pry.School - North para Road.	3.00	0.60	0.60	0.00	0.00	0.00	0	0.00	2	4.00
110885007	Nalua - Ghasuria Road.	3.00	3.80	3.80	0.00	0.00	0.00	1	3.00	3	6.00
110885008	Sadar Hasra - Betgari Road.	3.00	4.00	4.00	0.00	0.00	0.00	0	0.00	3	6.00
110885009	Betgari - Nalua Road.	3.00	3.00	3.00	0.00	0.00	0.00	0	0.00	1	2.00

## BASIC INFORMATION OF ROAD

**DIVISION : RAJSHAHI**

**DISTRICT : BOGRA**

ROAD CODE	ROAD NAME	CREST WIDTH (m)	TOTAL LENGTH (Km)	SURFACE TYPE-WISE BREAK-UP (Km)				STRUCTURE		EXISTING GAP	
				EARTHEN	FLEXIBLE PAVEMENT (BC)	BRICK PAVEMENT (WBM/HBB/ BFS)	RIGID PAVEMENT (CC/RCC)	NUMBER	SPAN (m)	NUMBER	SPAN (m)
1	2	3	4	5	6	7	8	9	10	11	12
110885010	Dhankundi Pry.School - Dakkhin Para Road.	3.00	1.55	1.10	0.45	0.00	0.00	0	0.00	1	2.00
110885011	Dhankundi Hai's House - Dakkhin para Road.	3.00	1.00	1.00	0.00	0.00	0.00	1	2.00	0	0.00
110885012	Dhankundi Tower - Garai Road.	3.00	2.60	2.60	0.00	0.00	0.00	1	2.00	1	2.00
110885014	Sadarhasra -Ghoga Road.	3.00	0.70	0.70	0.00	0.00	0.00	0	0.00	2	4.00
110885015	C & B - Borobila Road.	3.00	1.00	1.00	0.00	0.00	0.00	0	0.00	2	4.00
110885017	Kallyani Polan's house - Belgachi Ferryghat Road.	3.00	1.50	1.50	0.00	0.00	0.00	0	0.00	2	4.00
110885018	Kallani Ferryghat - Rabbani house Road.	3.00	1.50	1.50	0.00	0.00	0.00	0	0.00	2	4.00
110885019	Sughat Bulu Akanda house - Idgah via Sharif Sughat Road.	3.00	1.30	1.30	0.00	0.00	0.00	0	0.00	3	6.00
110885020	Awlakandi Altaf house - Joila Aladi Road.	3.00	1.00	1.00	0.00	0.00	0.00	0	0.00	3	5.00
110885024	Guagachi Abdur Rahman house - Bhewanara Rd.	3.00	1.20	1.20	0.00	0.00	0.00	0	0.00	3	4.00
110885025	Madhyabhadg Hindupara - Hizuli Road.	3.00	1.50	1.50	0.00	0.00	0.00	0	0.00	1	2.00
110885026	Madhyabhadg Osman Goni house - Jugiganthi Road.	3.00	1.50	1.50	0.00	0.00	0.00	0	0.00	0	0.00
110885027	Madhyabhadg Mosque - Fuljor Nurul Haque's house Road.	3.00	1.80	1.80	0.00	0.00	0.00	0	0.00	1	2.00
110885028	Madhyabhadg Altaf house - Awlakandi ghat Road.	3.00	0.80	0.80	0.00	0.00	0.00	0	0.00	1	2.00
110885029	Joilajuan Baher house - hospital Road.	3.00	1.30	1.30	0.00	0.00	0.00	0	0.00	2	3.00
110885030	Khidirhasra Uttarpara - Dakkhinpara Road.	3.00	0.80	0.80	0.00	0.00	0.00	0	0.00	1	2.00
110885031	Darihasra Pry.School - Darihasra Dakkhinpara Road.	3.00	0.70	0.70	0.00	0.00	0.00	0	0.00	1	2.00
110885032	Satibari Jabed Secretary house - Satara Sher Ali house Road.	3.26	2.50	2.50	0.00	0.00	0.00	1	1.52	2	2.50
110885033	Goaljani bridge - Satara Rd.	3.26	2.50	2.50	0.00	0.00	0.00	1	1.50	1	1.00
110885034	Chakpahari Babar house - Darihasra Madrasa Road.	3.00	2.00	2.00	0.00	0.00	0.00	0	0.00	2	3.00
110885035	Chakdhali Uttarpara - Dakkhin para Road.	3.00	1.40	1.40	0.00	0.00	0.00	0	0.00	2	3.00
110885036	Chakkallani Mokbul house - Chalk Dhali Road.( via Hospital) .	3.00	2.20	2.20	0.00	0.00	0.00	0	0.00	4	4.00
110885037	Chakdhali - Biljoisagar Road.	3.00	1.00	1.00	0.00	0.00	0.00	0	0.00	1	2.00
110885038	Binodpur Tematha - Bhadai - Jorgacha Road.	3.26	2.00	2.00	0.00	0.00	0.00	1	1.50	2	4.00
110885040	Sutrapur Dakkhinpara - Satibari Road.	3.00	2.00	2.00	0.00	0.00	0.00	0	0.00	2	4.00
110885041	Chamarpathalia - Satibari Road.	3.00	1.50	1.50	0.00	0.00	0.00	0	0.00	1	2.00
110885043	Chamarpathalia - Darihasra Road.	3.26	1.50	1.50	0.00	0.00	0.00	0	0.00	3	7.00
110885044	Chakpahari - Khidirhasra Road.	3.00	1.20	1.20	0.00	0.00	0.00	1	1.40	1	1.00
110885046	Baraidaha - Belgari Road.	3.26	3.00	3.00	0.00	0.00	0.00	0	0.00	3	6.00
110885047	Baraidaha - Khalshagari Road.	3.00	3.00	3.00	0.00	0.00	0.00	0	0.00	2	4.00
110885049	Aminpur Guschhagram - Ashgram Dakkhinpara Road.	3.00	1.25	1.25	0.00	0.00	0.00	0	0.00	2	4.00
110885050	Aminpur Colony - Kesobpur Road.	3.26	3.00	3.00	0.00	0.00	0.00	0	0.00	2	3.00
110885051	Garoi - Asgram Road.	3.26	2.50	2.50	0.00	0.00	0.00	0	0.00	2	3.00
110885052	Baraidaha - Solakuri Road.	3.00	2.50	2.50	0.00	0.00	0.00	0	0.00	3	3.00
110885055	Sherpur Bhabanipur Road - Jamalpur Road.	3.00	3.00	3.00	0.00	0.00	0.00	1	3.00	2	3.00
110885056	Dhepua vill. Road.	3.00	0.50	0.50	0.00	0.00	0.00	1	1.50	0	0.00
110885057	Bhabanipur - Kusta Road.	3.00	1.10	1.10	0.00	0.00	0.00	1	0.30	1	2.00
110885058	Ranir Jangal - Affradgari Road.	3.00	1.20	1.20	0.00	0.00	0.00	1	1.22	2	2.50
110885059	Biswa Haran's Pukur - ismail house Road.	3.00	0.55	0.55	0.00	0.00	0.00	0	0.00	1	3.00
110885060	Bishwa Naran's Pukur - Biswa vill. Road.	3.00	0.40	0.40	0.00	0.00	0.00	0	0.00	0	0.00
110885062	Sonka Eidgah - Shekhor - Amboil Road.	3.00	2.45	2.45	0.00	0.00	0.00	3	10.27	2	6.00
110885064	Gamorta - Amboil Paschimpara Road.	3.00	0.60	0.60	0.00	0.00	0.00	1	1.50	1	2.00
110885066	Bisadpara - Kahitkul Road.	3.00	1.50	1.50	0.00	0.00	0.00	0	0.00	1	2.50
110885067	Shimla - Satbaria Road.	3.00	1.30	1.30	0.00	0.00	0.00	0	0.00	2	5.00
110885068	Mandain - Bhadahar Road.	3.00	1.50	1.50	0.00	0.00	0.00	0	0.00	1	2.00
110885069	Dayalsara - Singrapara Road ( via Doblai.)	3.00	1.40	1.40	0.00	0.00	0.00	0	0.00	2	5.00
110885071	Kachuapara Vill. Road.	3.00	0.80	0.80	0.00	0.00	0.00	0	0.00	1	3.00
110885072	Chatail vill. Road.	3.00	0.90	0.90	0.00	0.00	0.00	0	0.00	1	3.00
110885073	Manikchapar vill. Road.	3.00	0.75	0.75	0.00	0.00	0.00	0	0.00	1	3.00
110885074	Jhupnia vill. Road.	3.00	1.50	1.50	0.00	0.00	0.00	0	0.00	2	4.00
110885075	Bamihali vill. Road.	3.00	0.60	0.60	0.00	0.00	0.00	1	0.60	0	0.00
110885076	G.C.C.R. Road - Kahitkul Road.	3.00	2.50	2.50	0.00	0.00	0.00	1	0.30	2	4.00
110885077	G.C.C.R. Road - Teghari vill. Road.	3.00	1.00	1.00	0.00	0.00	0.00	0	0.00	1	3.00
110885078	Sirajnagar - Teghari vill. Road.	3.00	1.00	1.00	0.00	0.00	0.00	0	0.00	1	2.00
110885079	Shirajnagar Tematha - Munshipara Road.	3.00	0.50	0.50	0.00	0.00	0.00	0	0.00	1	2.00



**BASIC INFORMATION OF ROAD**

**DIVISION : RAJSHAHI**

**DISTRICT : BOGRA**

ROAD CODE	ROAD NAME	CREST WIDTH (m)	TOTAL LENGTH (Km)	SURFACE TYPE-WISE BREAK-UP (Km)				STRUCTURE		EXISTING GAP	
				EARTHEN	FLEXIBLE PAVEMENT (BC)	BRICK PAVEMENT (WBM/HBB/ BFS)	RIGID PAVEMENT (CC/RCC)	NUMBER	SPAN (m)	NUMBER	SPAN (m)
1	2	3	4	5	6	7	8	9	10	11	12
110885080	Panchdeuli - Shahanagar road.	3.00	6.00	6.00	0.00	0.00	0.00	2	0.60	2	16.00
110885081	Shimla vill. road.	3.00	1.00	1.00	0.00	0.00	0.00	0	0.00	1	2.00
110885082	Gholghoria - Mukundapur road.	3.00	1.40	1.40	0.00	0.00	0.00	0	0.00	2	4.00
110885083	Pakuriapara village Road	2.00	1.50	1.50	0.00	0.00	0.00	0	0.00	0	0.00
110885085	Sharifpur vill. Road.	3.00	0.55	0.55	0.00	0.00	0.00	0	0.00	1	2.50
110885086	Ranirhat - Bewrapara Road.	3.00	1.10	1.10	0.00	0.00	0.00	1	1.22	1	1.30
110885087	Udgram - GCCR Road.	3.00	0.90	0.90	0.00	0.00	0.00	0	0.00	1	1.00
110885088	Karimpur - GCCR Road.	3.00	0.95	0.95	0.00	0.00	0.00	1	1.20	0	0.00
110885089	Talta - Sankarhata Road.	3.00	2.00	2.00	0.00	0.00	0.00	0	0.00	2	3.00
110885091	Mirjapur - Sarkerpara Road.	3.00	1.00	1.00	0.00	0.00	0.00	0	0.00	2	2.00
110885092	Krisnapur - Dharmokam Road.	3.00	1.50	1.50	0.00	0.00	0.00	1	1.50	1	2.00
110885093	Serua Bat Tola - Rajbari Road.( via Fultola)	3.00	3.00	2.28	0.72	0.00	0.00	0	0.00	3	6.00
110885094	Chalkpota Vill. Road.	2.00	0.80	0.80	0.00	0.00	0.00	0	0.00	0	0.00
110885095	Hamchapur vill. Road.	3.00	0.75	0.30	0.45	0.00	0.00	0	0.00	3	6.00
110885097	Shadhubari - Mamurshahi Road.	3.26	1.00	1.00	0.00	0.00	0.00	1	1.00	1	3.00
110885098	Bhadra - Sukangari Road.	3.00	2.00	2.00	0.00	0.00	0.00	0	0.00	2	3.00
110885099	Bhadra Sagarpur Road.	3.00	1.00	1.00	0.00	0.00	0.00	0	0.00	2	3.00
110885100	Makorkola -Talta	3.00	1.50	1.50	0.00	0.00	0.00	0	0.00	2	2.00
110885101	Mirjapur - Abdur Rashid House Road	3.00	1.00	1.00	0.00	0.00	0.00	0	0.00	2	2.00
110885102	Mirjapur High Way - High Way	3.00	3.00	3.00	0.00	0.00	0.00	0	0.00	2	4.00
110885103	Arangsail - Ghuta Bat Tola Road	3.00	5.10	5.10	0.00	0.00	0.00	3	3.00	1	2.00
110885104	Rajapur Vill. Road	3.00	1.20	1.20	0.00	0.00	0.00	0	0.00	2	2.00
110885105	Kashiabala - Binodpur Road	3.00	1.50	1.50	0.00	0.00	0.00	0	0.00	3	3.00
110885107	Biroil - Bhadra Road	3.00	1.20	1.20	0.00	0.00	0.00	1	1.00	2	2.00
110885108	Kanaiganthi - Gholagari Road	3.00	3.00	3.00	0.00	0.00	0.00	1	1.00	2	2.00
110885109	Chak Khaga - Bhimjani Road	3.00	1.50	1.50	0.00	0.00	0.00	0	0.00	2	2.00
110885110	Shak Daha - Khanpur Road.	3.00	2.70	2.70	0.00	0.00	0.00	0	0.00	4	8.00
110885111	Ranabirbala Vill. Road	3.00	0.50	0.50	0.00	0.00	0.00	0	0.00	2	2.00
110885112	Bhimjani - Bhatra Road	3.00	0.75	0.75	0.00	0.00	0.00	0	0.00	2	4.00
110885113	Chak Khaga - Dari Khaga Road	3.00	1.30	1.30	0.00	0.00	0.00	0	0.00	2	2.00
110885114	Sherpur Dhunat Road - Nolbari Road	3.00	1.50	1.50	0.00	0.00	0.00	0	0.00	2	4.00
110885115	Gozaria - Baraitoli Road	3.00	1.50	1.50	0.00	0.00	0.00	0	0.00	3	3.00
110885116	Nalbaria Pashchimpara - Nalbaria Road	3.00	2.50	2.50	0.00	0.00	0.00	0	0.00	3	3.00
110885117	Khanpur Mofiz PK. House - Amjad House Road	3.00	1.50	1.50	0.00	0.00	0.00	0	0.00	2	2.00
110885118	Saillapara - Qudus house Road	3.00	1.50	1.50	0.00	0.00	0.00	0	0.00	2	2.00
110885119	Bhimjani - Bhatra Road.	3.26	2.20	2.20	0.00	0.00	0.00	1	2.00	2	2.00
110885120	Bhimjani - Gopalpur Road.	3.00	3.10	3.10	0.00	0.00	0.00	0	0.00	4	4.00
110885121	Shalfa - Bhataria Road.	3.00	1.50	1.50	0.00	0.00	0.00	0	0.00	2	3.00
110885123	Subli - Talpukuria Road.	3.00	2.00	2.00	0.00	0.00	0.00	0	0.00	2	2.00
110885124	Bhandar Kafura Vill. Road.	3.00	1.00	1.00	0.00	0.00	0.00	0	0.00	2	2.00
110885126	Ghordour - Nagar Road.	3.00	1.50	1.50	0.00	0.00	0.00	0	0.00	3	10.50
110885128	Ghordour Vill.Road.	3.00	1.65	1.65	0.00	0.00	0.00	0	0.00	2	4.00
110885129	Parbhabanipur Vill.Road-1.	3.00	1.50	1.50	0.00	0.00	0.00	0	0.00	2	7.00
110885130	Parbhabanipur - Bonga Road.	3.00	2.15	2.15	0.00	0.00	0.00	0	0.00	3	6.00
110885133	Parbhabanipur Vill. Road-2.	3.00	1.15	1.15	0.00	0.00	0.00	0	0.00	1	1.00
110885134	Parbhabanipur - Ghordour Road.	3.00	3.50	3.50	0.00	0.00	0.00	2	3.50	4	15.00
110885135	Khamarkandi Vill. Road-1.	3.00	1.25	1.25	0.00	0.00	0.00	0	0.00	1	4.00
110885138	Bererbari - Boalmari Road.	3.00	1.20	1.20	0.00	0.00	0.00	0	0.00	2	10.00
110885140	Subhagachha Vill. Road-1.	3.00	1.20	1.20	0.00	0.00	0.00	0	0.00	1	3.00
110885142	Husnabad - Ranabirbala Road.	3.00	2.25	2.25	0.00	0.00	0.00	0	0.00	2	6.50
110885143	Subhagachha Vill. Road-2.	3.00	1.75	1.75	0.00	0.00	0.00	0	0.00	2	6.00
110885145	Bilnother Vill. Road.	3.00	1.50	1.50	0.00	0.00	0.00	0	0.00	1	3.00
110885146	Magurartair - Khamarkandi Road.	3.00	1.60	1.60	0.00	0.00	0.00	1	1.00	1	1.00
110885148	Magurartair Vill. Road.	3.00	0.75	0.75	0.00	0.00	0.00	1	1.50	0	0.00
110885150	Ranirdighi - Jaynagar Road.	3.26	1.25	1.25	0.00	0.00	0.00	0	0.00	1	2.50
110885151	Kafura - Fulbari Road.	3.00	1.25	1.25	0.00	0.00	0.00	0	0.00	1	2.50
110885155	Hatgari - Talpotti Road.	3.00	1.00	1.00	0.00	0.00	0.00	0	0.00	1	1.00



## BASIC INFORMATION OF ROAD

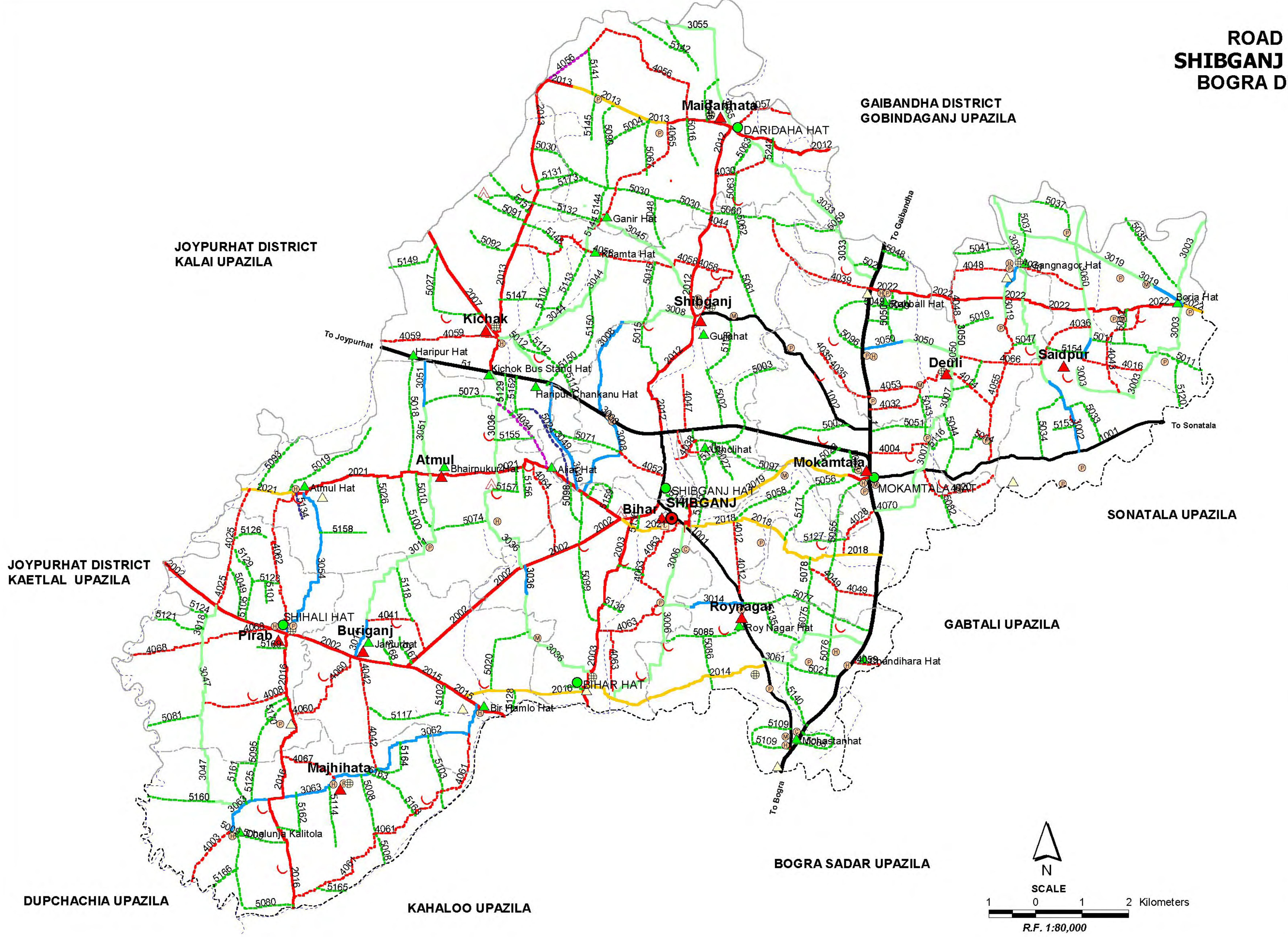
**DIVISION : RAJSHAHI**

**DISTRICT : BOGRA**

ROAD CODE	ROAD NAME	CREST WIDTH (m)	TOTAL LENGTH (Km)	SURFACE TYPE-WISE BREAK-UP (Km)				STRUCTURE		EXISTING GAP		
				EARTHEN	FLEXIBLE PAVEMENT (BC)	BRICK PAVEMENT (WBM/HBB/BFS)	RIGID PAVEMENT (CC/RCC)	NUMBER	SPAN (m)	NUMBER	SPAN (m)	
1	2	3	4	5	6	7	8	9	10	11	12	
110885156	Kanupur - Parbhanipur Road.	3.26	4.25	4.25	0.00	0.00	0.00	1	1.00	3	3.00	
110885166	Mohipur Buritola - Juanpur Road.	3.00	0.75	0.75	0.00	0.00	0.00	1	2.00	0	0.00	
110885168	Kella - Bagra Road.	4.00	0.97	0.97	0.00	0.00	0.00	0	0.00	2	2.00	
110885170	Gosainbari Vill. Road.	2.00	1.00	1.00	0.00	0.00	0.00	0	0.00	1	3.00	
110885171	Malihata - Palipara Road.	3.00	1.75	1.75	0.00	0.00	0.00	1	2.00	1	1.00	
110885172	Pandara Vill. Road.	3.00	1.25	1.25	0.00	0.00	0.00	1	2.00	0	0.00	
110885173	Kashipara Vill. Road.	3.00	1.25	1.25	0.00	0.00	0.00	1	1.00	0	0.00	
110885175	Jamur - Namajamur Road.	3.00	1.20	1.20	0.00	0.00	0.00	2	6.00	0	0.00	
110885176	Jamur - Adam Jamur Road.	3.00	0.60	0.60	0.00	0.00	0.00	0	0.00	1	2.50	
110885177	Jamur - Uttar Jamur Road.	3.00	1.25	0.97	0.28	0.00	0.00	1	1.00	1	4.00	
110885179	Baniagondail - Darugram Road.	3.00	1.15	1.15	0.00	0.00	0.00	0	0.00	1	3.50	
110885180	Khurta - Nayapara road.	3.00	2.50	2.50	0.00	0.00	0.00	2	5.00	0	0.00	
110885183	Laxmikola - Tantra Road.	3.00	1.50	1.00	0.50	0.00	0.00	0	0.00	1	3.00	
110885184	Khikinda - Jamunna road.	3.00	1.25	1.25	0.00	0.00	0.00	1	1.00	0	0.00	
110885185	Tunipara - Uttar Pechul Road.	3.00	1.50	1.50	0.00	0.00	0.00	1	1.00	0	0.00	
110885186	Jamur - Bangshadhar Road.	3.00	1.00	0.73	0.28	0.00	0.00	10	13.50	0	0.00	
110885187	Sonka Vill. Road.	3.26	2.00	2.00	0.00	0.00	0.00	0	0.00	1	1.00	
110885188	Itali Vill. Road.	3.00	2.00	2.00	0.00	0.00	0.00	0	0.00	1	1.00	
110885189	Sonka - Gowaljani Road.	3.00	1.50	1.50	0.00	0.00	0.00	1	6.00	2	4.00	
110885190	Ghoga Vill. Road	3.00	2.50	2.50	0.00	0.00	0.00	0	0.00	5	9.50	
110885191	Ghordour Madrasha-Bathantola Road	2.50	2.20	2.20	0.00	0.00	0.00	0	0.00	0	0.00	
<b>VILLAGE ROAD-B TOTAL: 141 Nos. Road</b>				228.67	225.99	2.68	0.00	0.00	60	100.13	224	428.80
<b>SHERPUR UPAZILA TOTAL: 216 Nos. Road</b>				604.56	518.62	75.14	10.80	0.00	625	1538.47	516	2237.00



# ROAD MAP SHIBGANJ UPAZILA BOGRA DISTRICT



### LEGEND

**Administrative Boundary**

- International Boundary
- District Boundary
- Upazila Boundary
- Union Boundary
- Municipal Boundary

**Administrative HQs**

- District HQ
- Upazila HQ
- Union HQ

**Physical Infrastructures**

- National Highways
- Regional Highways
- Zila Road
- Upazila Road (Pucca)
- Upazila Road (Katcha)
- Union Road (Pucca)
- Union Road (Katcha)
- Village Road A (Pucca)
- Village Road A (Katcha)
- Village Road B (Pucca)
- Village Road B (Katcha)
- Paurashava Road
- Railway Network
- Embankment
- Telecommunication line
- Power Transmission Line

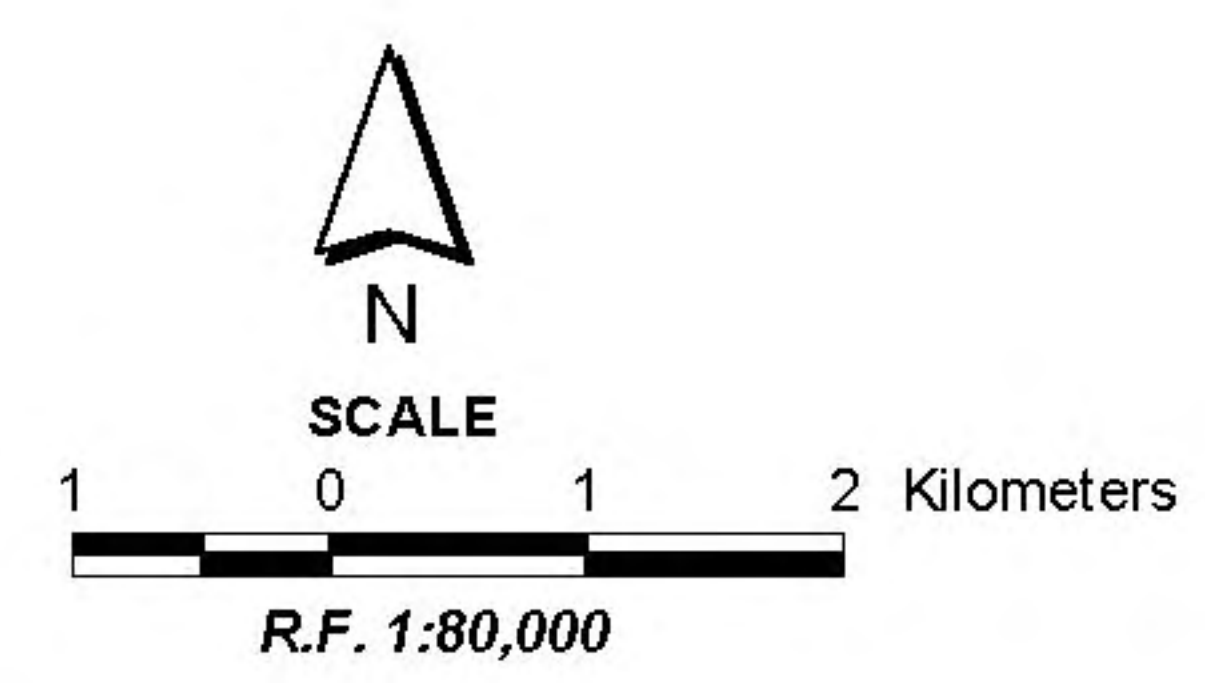
**Natural Features**

- Wide River
- Water Bodies
- Sandy Area
- Khal
- Forest
- Hill

**Socio-Economic Infrastructures**

- Growth Centre
- Small Hat/Bazar
- Police Station
- Upazila Health Complex
- Family welfare Centre
- Community Clinic
- Post Office
- College
- High School
- Primary School
- Madrasa
- Mosque
- Ashrayan/Abasan
- Temple

Compiled from : LGED Upazila Base Maps 1994-95, Landsat TM 1998, GPS Survey 1999 and Field Checking in November 2004  
Projection : Lambert's Conformal Conic  
PREPARED BY : GIS UNIT  
LOCAL GOVERNMENT ENGINEERING DEPARTMENT





## BASIC INFORMATION OF ROAD

**DIVISION : RAJSHAHI**

**DISTRICT : BOGRA**

ROAD CODE	ROAD NAME	CREST WIDTH (m)	TOTAL LENGTH (Km)	SURFACE TYPE-WISE BREAK-UP (Km)				STRUCTURE		EXISTING GAP	
				EARTHEN	FLEXIBLE PAVEMENT (BC)	BRICK PAVEMENT (WBM/HBB/BFS)	RIGID PAVEMENT (CC/RCC)	NUMBER	SPAN (m)	NUMBER	SPAN (m)
1	2	3	4	5	6	7	8	9	10	11	12

**UPAZILA : SHIBGANJ**

**ROAD TYPE : UPAZILA ROAD**

110942002	Shibgonj GC - Molamgari GC via Shihali GC Road.	5.40	8.13	0.00	8.13	0.00	0.00	14	34.45	0	0.00
110942003	Shibgonj GC - Bihar GC Road.	7.00	5.07	0.00	5.07	0.00	0.00	20	26.70	0	0.00
110942007	Kichok RHW - Muslimgonj GC Road.	6.50	4.50	0.00	4.50	0.00	0.00	12	17.90	0	0.00
110942012	Amtali RHW - Daridah GC - Fasitala NHW Road.	5.40	15.00	0.00	15.00	0.00	0.00	34	120.10	0	0.00
110942013	Kichok RHW - Daridaha GC Via Panitala GC Road.	5.50	11.60	3.30	4.80	3.50	0.00	21	65.40	1	0.60
110942014	Bihar GC - Mohastan NHW (Ghagurduar) Road.	3.80	5.30	5.30	0.00	0.00	0.00	6	42.60	6	4.90
110942015	Shihali GC (Kantara) - Bihar GC via Bilhamla (Part) Road.	5.00	5.80	3.40	2.40	0.00	0.00	18	85.30	0	0.00
110942016	Shihali GC - Kazipara RHW Via Naldubi Road.	4.80	8.05	0.00	8.05	0.00	0.00	21	74.00	7	3.75
110942018	Upazila H/Q - Chowkirghat NHW via Anchlai Road	4.00	5.90	5.90	0.00	0.00	0.00	11	75.10	0	0.00
110942019	Shibgonj GC - Mokamtala GC via Bagmara Road	3.90	5.70	4.42	1.28	0.00	0.00	8	38.50	4	71.80
110942021	Upazila H/Q - Molamgari GC via Atmul Road.	4.50	12.90	3.00	9.90	0.00	0.00	27	70.00	0	0.00
110942022	Rahabal NHW - Baluahat GC via Boriahat Road.	4.80	9.00	0.65	8.35	0.00	0.00	22	53.70	0	0.00
110942023	Shihali GC (Bilhamla Hat) - Namuza GC Road.	5.00	0.50	0.00	0.50	0.00	0.00	1	45.00	0	0.00
<b>UPAZILA ROAD TOTAL: 13 Nos. Road</b>			<b>97.45</b>	<b>25.97</b>	<b>67.98</b>	<b>3.50</b>	<b>0.00</b>	<b>215</b>	<b>748.75</b>	<b>18</b>	<b>81.05</b>

**ROAD TYPE : UNION ROAD**

110943002	Sayedpur UP - Dakumara hat via Kherupara Road.	4.80	2.60	0.00	2.60	0.00	0.00	8	11.40	0	0.00
110943003	Sayedpur UP - Boriahat via Aliarjan Road.	4.00	5.30	5.30	0.00	0.00	0.00	7	15.40	4	3.20
110943006	Bihar UP - Bihar hat via Sabdoldighi (St.from PS) Road.	3.90	6.50	5.63	0.06	0.81	0.00	14	17.60	0	0.00
110943007	Deuli UP - Mokomtala UP via Chakloma Road.	4.00	3.15	3.15	0.00	0.00	0.00	15	29.80	0	0.00
110943008	Shibgonj UP - Aliarhat via Aladipur Road.	3.90	7.70	5.40	2.30	0.00	0.00	10	18.50	8	68.20
110943011	Burigonj UP - Bhayerpukurhat Road.	3.50	6.20	4.58	1.62	0.00	0.00	18	20.50	0	0.00
110943014	Rainagar UP - Bihar hat via Sabdoldighi Road.	4.00	4.25	2.80	1.45	0.00	0.00	12	42.20	2	1.20
110943019	Deauli UP - Boriahat via Gangnagar Road.	4.50	8.70	7.12	1.58	0.00	0.00	17	38.00	3	2.20
110943033	Maidanhata UP - Rahabal hat Road.	4.00	5.50	5.50	0.00	0.00	0.00	21	77.30	0	0.00
110943036	Kickok UP - Biharhat via Sangsardighi Road.	3.60	10.10	9.10	1.00	0.00	0.00	26	30.80	4	3.30
110943038	Sayedpur UP - Fasitala hat via Gangnagar Road.	3.80	5.60	5.60	0.00	0.00	0.00	4	7.00	15	9.00
110943044	Kichok UP - Ganirhat via Matian Road.	2.40	6.65	6.65	0.00	0.00	0.00	6	12.90	7	66.50
110943045	Shibgonj UP - Ganirhat Via Medinipara Road.	3.50	4.00	4.00	0.00	0.00	0.00	5	13.00	0	0.00
110943047	Pirob UP - Kalitolahat via Palikanda Jangram Road.	3.50	7.00	7.00	0.00	0.00	0.00	9	10.40	6	5.20
110943049	Kichok UP - Aliarhat via Horipur Road	4.00	4.40	1.85	2.55	0.00	0.00	4	41.20	8	4.80
110943050	Deauli UP - Rahabal hat via Pakurtola Road.	4.00	3.50	1.81	1.69	0.00	0.00	7	15.40	0	0.00
110943051	Atmul UP - Kichok hat via Bolorampur Road.	3.50	3.20	2.65	0.55	0.00	0.00	3	4.50	0	0.00
110943054	Atmul hat - Pirob UP Via Norail Road.	4.50	4.78	0.00	4.78	0.00	0.00	5	16.60	8	4.50
110943055	Maidanhata UP - Fulpukuriahat Via Alipur Road.	2.90	3.80	3.80	0.00	0.00	0.00	5	9.90	0	0.00
110943060	Sayedpur UP - Soighoriahat via Ganokpara Road.	2.40	3.90	3.33	0.57	0.00	0.00	5	20.70	3	2.20
110943061	Chandiharahat - Raynagar UP via Annantabala Road.	2.50	3.10	3.10	0.00	0.00	0.00	3	50.60	0	0.00
110943062	Majhihata UP - Bilhamlahat Road.	5.00	5.46	0.00	5.46	0.00	0.00	15	27.20	4	2.40
110943063	Majhihata UP - Kalitolahat Road.	4.00	3.00	0.00	3.00	0.00	0.00	6	14.60	4	2.40
<b>UNION ROAD TOTAL: 23 Nos. Road</b>			<b>118.39</b>	<b>88.37</b>	<b>29.21</b>	<b>0.81</b>	<b>0.00</b>	<b>225</b>	<b>545.50</b>	<b>76</b>	<b>175.10</b>

**ROAD TYPE : VILLAGE ROAD-A**

110944003	Valija- Chalunga Kalitala hat Road.	4.00	3.70	3.70	0.00	0.00	0.00	3	3.05	0	0.00
110944004	Sankorpur - Mokamtala Road.	3.50	2.40	2.40	0.00	0.00	0.00	3	2.80	1	1.00
110944008	Tikatata- Jangram Road.	3.50	2.80	2.80	0.00	0.00	0.00	4	6.60	0	0.00
110944012	Achlai - Rainagor Road.	3.50	2.70	2.70	0.00	0.00	0.00	4	4.70	1	0.60
110944014	Deuli Laksikola - Daspara Road.	2.50	1.85	1.85	0.00	0.00	0.00	1	2.00	2	2.00
110944016	Jogonathpur - Jibonpur via Pakitala Road.	2.60	3.20	3.20	0.00	0.00	0.00	2	30.60	1	1.00
110944020	Baderpara - panchpania Road.	2.50	2.00	2.00	0.00	0.00	0.00	4	14.40	0	0.00



## BASIC INFORMATION OF ROAD

**DIVISION : RAJSHAHI**

**DISTRICT : BOGRA**

ROAD CODE	ROAD NAME	CREST WIDTH (m)	TOTAL LENGTH (Km)	SURFACE TYPE-WISE BREAK-UP (Km)				STRUCTURE		EXISTING GAP	
				EARTHEN	FLEXIBLE PAVEMENT (BC)	BRICK PAVEMENT (WBM/HBB/BFS)	RIGID PAVEMENT (CC/RCC)	NUMBER	SPAN (m)	NUMBER	SPAN (m)
1	2	3	4	5	6	7	8	9	10	11	12
110944025	West Sayedpur- Khairapukur Road	2.50	1.75	1.75	0.00	0.00	0.00	3	3.20	0	0.00
110944027	uthli High School - Berabala Road.	3.00	1.00	0.40	0.60	0.00	0.00	1	0.60	0	0.00
110944028	Muradpur NHW - Per Achlai Road.	2.50	2.80	2.80	0.00	0.00	0.00	4	10.00	7	14.00
110944030	Mukhurjan FRB - Dhawagir Road.	3.50	2.50	2.40	0.00	0.10	0.00	3	10.90	0	0.00
110944032	Biharpur School - Dewlia Madrasa Road.	3.20	1.60	1.60	0.00	0.00	0.00	1	1.00	0	0.00
110944034	Betgari - Fenigram Road.	2.40	2.00	0.00	2.00	0.00	0.00	3	5.70	0	0.00
110944035	Pakurtola NHW - Pathalerpara via Talibpur Road.	2.50	3.50	3.50	0.00	0.00	0.00	2	1.05	0	0.00
110944036	Shahar Bazar - Mirjapur Road.	2.60	2.00	2.00	0.00	0.00	0.00	3	1.65	0	0.00
110944038	Berabela - Badiachara Road.	2.30	2.50	2.50	0.00	0.00	0.00	3	8.60	0	0.00
110944039	Rahbal - Milkipur Road.	2.00	2.20	2.20	0.00	0.00	0.00	1	0.60	1	70.00
110944040	Gonokpara - Gangnagar Road.	2.20	2.10	2.10	0.00	0.00	0.00	2	2.10	0	0.00
110944041	Ponchadas - Jamurhat Road.	2.20	2.00	2.00	0.00	0.00	0.00	5	7.30	0	0.00
110944042	Belvuja - Damgara Road.	2.50	2.00	2.00	0.00	0.00	0.00	2	6.50	2	1.20
110944043	Bamankhuti - Habibpur Road.	2.60	1.60	1.60	0.00	0.00	0.00	2	0.90	0	0.00
110944044	Juri Machpara - Kristopur Road.	2.50	2.00	2.00	0.00	0.00	0.00	1	0.90	2	2.40
110944047	Utli High School - Shadullah pur via Debipur Road.	2.50	2.55	2.55	0.00	0.00	0.00	2	60.60	1	3.00
110944048	Deuli - Gangnagar Via Ramchandrapur Road	2.00	3.75	3.75	0.00	0.00	0.00	3	5.10	2	2.00
110944049	Chalkpara - Amjani Road.	2.40	3.00	3.00	0.00	0.00	0.00	3	3.10	1	2.00
110944050	Pakurtola NHW - Jabaripur Road.	2.40	2.50	2.50	0.00	0.00	0.00	2	1.20	1	2.00
110944052	Shibgonj hat - west Jahangirabad Road.	1.60	1.90	1.12	0.78	0.00	0.00	2	2.10	0	0.00
110944053	Voria - Deuli Road.	4.00	2.70	2.00	0.70	0.00	0.00	7	18.90	0	0.00
110944054	Kurahar -Sangsardighi Road.	3.50	2.25	2.25	0.00	0.00	0.00	5	12.90	0	0.00
110944055	Baderpar (Sabdirjan) - Pakuria Hindupara Road.	4.50	4.60	3.95	0.65	0.00	0.00	17	17.40	0	0.00
110944056	Maydanhata - Panitala Road via Polasi Road.	4.00	5.40	4.40	1.00	0.00	0.00	5	9.50	0	0.00
110944057	Daridaha- Niamatpur Road.	4.00	1.82	1.82	0.00	0.00	0.00	2	3.50	3	6.50
110944058	Guzia - Aousgram Road.	4.50	8.18	8.18	0.00	0.00	0.00	11	73.90	0	0.00
110944059	Kichock - Satian Para Road	3.10	2.91	1.72	0.00	1.19	0.00	7	6.10	0	0.00
110944060	Jamurhat - Boktota Road.	2.30	3.00	3.00	0.00	0.00	0.00	3	5.30	5	10.50
110944061	Naldubi - Burigonj Road.	2.50	7.80	7.80	0.00	0.00	0.00	15	27.30	0	0.00
110944062	Shihali - Atmul Via Vatra Road	2.80	3.80	3.60	0.00	0.20	0.00	3	8.80	1	3.00
110944063	Shibganj - Fashitala Road.	3.00	5.85	5.80	0.05	0.00	0.00	9	10.90	0	0.00
110944064	Aliarhat - Narayanshore Road.	3.00	2.80	1.29	1.52	0.00	0.00	4	3.70	0	0.00
110944065	Maidanhata - Ganirhat Road.	2.60	5.35	5.35	0.00	0.00	0.00	5	6.60	1	1.00
110944066	Deuly - Shahar Bazar Road.	2.40	3.00	3.00	0.00	0.00	0.00	2	3.10	2	3.50
110944067	Morail - Majihatta Road.	2.50	2.00	1.77	0.00	0.23	0.00	2	0.90	1	1.20
110944068	Khayrapukur - Siddirpur via Palikanda Road.	3.00	4.25	3.49	0.76	0.00	0.00	5	17.55	0	0.00
110944070	Chakloma - Muradpur NHW via Muradpur GPS Road.	3.50	1.85	1.55	0.30	0.00	0.00	6	6.10	0	0.00
<b>VILLAGE ROAD-A TOTAL: 44 Nos. Road</b>			131.46	121.39	8.36	1.72	0.00	177	429.70	35	126.90

**ROAD TYPE : VILLAGE ROAD-B**

110945002	Laskorpur - Gonespur Road.	3.00	0.90	0.90	0.00	0.00	0.00	0	0.00	2	1.60
110945003	Dhandakola - Sonaltala Road.	2.42	5.00	5.00	0.00	0.00	0.00	0	0.00	2	1.60
110945004	Sobanpur - Baksan High School Road.	2.46	4.00	4.00	0.00	0.00	0.00	1	1.50	1	3.50
110945008	Damgara - Khewni Road.	2.05	2.50	2.50	0.00	0.00	0.00	3	64.50	2	3.60
110945009	Kalitala - Sanvarki Road.	2.36	0.90	0.90	0.00	0.00	0.00	0	0.00	1	0.60
110945010	Gangnagar - Barai para Road.	2.30	1.50	1.50	0.00	0.00	0.00	1	0.60	1	1.00
110945011	Mirjapur - Daudpur Road.	2.30	3.40	3.40	0.00	0.00	0.00	2	13.80	3	6.60
110945012	Koribari - Jibonpur Road.	2.50	0.75	0.75	0.00	0.00	0.00	2	2.70	0	0.00
110945014	Chhakolma - Baderpar Road.	2.40	2.00	2.00	0.00	0.00	0.00	1	3.00	1	1.00
110945015	Sadullapur - Mednipur Road.	2.50	3.35	3.35	0.00	0.00	0.00	2	5.30	0	0.00
110945016	Bakson high School -Arrefpur Road.	2.40	5.35	5.35	0.00	0.00	0.00	1	0.60	3	6.50
110945018	Saduria - Choto Belghoria Road.	2.40	3.50	3.50	0.00	0.00	0.00	1	3.00	2	3.60
110945019	Atmul - Putkur Road.	2.20	2.00	2.00	0.00	0.00	0.00	2	2.40	0	0.00
110945020	Bilhamla - Aligram Road.	2.40	2.30	2.30	0.00	0.00	0.00	6	7.40	1	3.00
110945021	Ghakurduar - Chandihara Girls School Road.	2.40	2.00	2.00	0.00	0.00	0.00	0	0.00	2	62.00
110945024	Betgari - Fenigram Via Dabor Road.	2.80	2.00	0.40	1.60	0.00	0.00	8	27.00	0	0.00



**BASIC INFORMATION OF ROAD**

**DIVISION : RAJSHAHI**

**DISTRICT : BOGRA**

ROAD CODE	ROAD NAME	CREST WIDTH (m)	TOTAL LENGTH (Km)	SURFACE TYPE-WISE BREAK-UP (Km)				STRUCTURE		EXISTING GAP	
				EARTHEN	FLEXIBLE PAVEMENT (BC)	BRICK PAVEMENT (WBM/HBB/ BFS)	RIGID PAVEMENT (CC/RCC)	NUMBER	SPAN (m)	NUMBER	SPAN (m)
1	2	3	4	5	6	7	8	9	10	11	12
110945026	Atahar vill. Road.	2.30	0.75	0.75	0.00	0.00	0.00	1	0.60	1	1.50
110945027	Dharia - Belai Road.	2.50	2.00	0.90	1.10	0.00	0.00	0	0.00	2	2.10
110945028	Badiachara - Bagmar Road.	2.50	2.00	2.00	0.00	0.00	0.00	1	2.00	1	3.50
110945029	Rahbol - Boalmari Road.	2.40	1.00	1.00	0.00	0.00	0.00	0	0.00	2	3.20
110945030	Krisnopur - Saldah Road.	2.45	5.50	5.50	0.00	0.00	0.00	2	42.00	2	6.00
110945033	Dakumara - Gogonathapur Road	2.40	2.00	2.00	0.00	0.00	0.00	2	7.30	0	0.00
110945034	Avirampur - Jagmathpur Road.	2.40	3.50	3.50	0.00	0.00	0.00	3	3.70	0	0.00
110945035	Habibpur - Gopibollobpur Road.	2.40	2.50	2.50	0.00	0.00	0.00	1	0.60	1	2.00
110945037	Dhapara - Baraipara Road.	2.40	3.00	3.00	0.00	0.00	0.00	2	2.60	1	2.00
110945038	Ganganagor Majpara - Baraipara Road.	2.50	2.50	2.50	0.00	0.00	0.00	1	0.60	2	2.40
110945041	Gangnagor - Basila Road.	2.50	1.75	1.75	0.00	0.00	0.00	1	0.60	1	1.50
110945042	Laxikoa P.K para - Karigorpara Road.	2.60	2.20	2.20	0.00	0.00	0.00	1	0.60	1	1.00
110945043	Deuly - Madrasa Pukur Road.	2.40	1.30	1.30	0.00	0.00	0.00	1	2.00	1	1.00
110945044	Loxikola - Kacharipara Road.	2.30	1.10	1.10	0.00	0.00	0.00	0	0.00	2	2.00
110945047	Pakuria - Bisnopur Road.	2.40	2.00	2.00	0.00	0.00	0.00	1	0.30	1	1.00
110945048	Rohabol Eastpara - NHW Via Sawaldaha Road.	2.50	2.50	2.50	0.00	0.00	0.00	2	1.05	1	1.00
110945049	Rohabol - Alompur Road.	2.40	2.00	2.00	0.00	0.00	0.00	1	1.50	1	1.00
110945050	Rohabol - Hindo para Road.	2.60	2.10	2.10	0.00	0.00	0.00	1	0.30	1	1.00
110945051	Kasipur - Sonkorpur Road.	2.60	2.50	2.50	0.00	0.00	0.00	3	2.60	0	0.00
110945052	Rahabal Hazipara - NHW Road.	2.00	1.00	1.00	0.00	0.00	0.00	0	0.00	1	1.00
110945053	Mokamtala - Ramchandropur Road.	2.50	1.50	1.50	0.00	0.00	0.00	2	1.60	0	0.00
110945055	Tapagori - Khamarpara Road.	2.00	1.00	1.00	0.00	0.00	0.00	0	0.00	1	0.60
110945056	Bhagkola - Tapagari Road.	2.25	1.00	1.00	0.00	0.00	0.00	2	2.40	0	0.00
110945058	Tapagori - Achilay Road.	2.10	2.00	2.00	0.00	0.00	0.00	1	0.60	1	60.00
110945059	Dhawgair - Boalmari Road.	2.25	2.50	2.50	0.00	0.00	0.00	1	0.60	1	60.00
110945060	Krisnopur - Milkipur Road.	2.00	3.20	3.20	0.00	0.00	0.00	2	0.90	1	1.00
110945061	Gojia - Telipara Road.	2.00	2.00	2.00	0.00	0.00	0.00	3	4.20	0	0.00
110945062	Jori Majpara - Dhawgair Road.	2.00	2.20	2.20	0.00	0.00	0.00	3	3.00	0	0.00
110945063	Nandipur - Dhawgair Road.	2.00	1.50	1.50	0.00	0.00	0.00	0	0.00	2	2.10
110945065	Maidan hata - Bujruk Sokra Road.	1.65	1.00	1.00	0.00	0.00	0.00	2	1.05	0	0.00
110945067	Sobhanpur - Mostafapur Road.	1.60	1.80	1.80	0.00	0.00	0.00	1	0.60	1	1.00
110945068	Mostafapur - Mednipara Road.	1.60	1.80	1.80	0.00	0.00	0.00	1	0.60	1	1.00
110945071	West Jahangirbad - Ramkandi Road.	1.60	1.50	1.50	0.00	0.00	0.00	2	0.75	0	0.00
110945073	Fenigram - Katgora Road.	2.00	2.00	2.00	0.00	0.00	0.00	2	1.20	0	0.00
110945074	Dopara - Pora Mandolpara Road.	1.80	1.50	1.50	0.00	0.00	0.00	2	1.05	0	0.00
110945075	Anantabala - Bata Amjani Sch. Road.	2.00	2.50	2.50	0.00	0.00	0.00	1	0.60	1	1.00
110945076	Korakola - Amjoni Road.	1.70	1.50	1.50	0.00	0.00	0.00	2	1.05	0	0.00
110945077	Krishonopur - Chandihara via Alokdiar Road.	1.70	5.00	5.00	0.00	0.00	0.00	3	1.65	1	60.00
110945078	Koratkola - Baluapara Road.	1.60	1.00	1.00	0.00	0.00	0.00	1	0.45	0	0.00
110945080	Kalitala - Dudahar Road.	1.60	2.00	2.00	0.00	0.00	0.00	2	3.10	0	0.00
110945081	Jangram - Khari Road.	1.60	1.00	1.00	0.00	0.00	0.00	1	30.00	2	2.00
110945082	Baderpara - Jan Road.	2.20	1.50	1.50	0.00	0.00	0.00	1	1.50	0	0.00
110945085	Rainagor - Kanjir hari Road.	2.00	2.50	2.50	0.00	0.00	0.00	2	1.60	1	1.00
110945086	Hajra bari - South Sampur Road.	2.00	1.50	1.50	0.00	0.00	0.00	1	0.60	1	1.00
110945088	Mohastan NHW - East Mohastan Vill. Road.	2.10	1.50	1.50	0.00	0.00	0.00	2	2.10	0	0.00
110945090	Gokorna - Nagorjani Road.	1.80	1.50	1.50	0.00	0.00	0.00	1	0.60	0	0.00
110945091	Solagari - Loxkarpur Road.	1.35	1.00	1.00	0.00	0.00	0.00	1	0.45	0	0.00
110945092	Aousgram vill Road.	2.00	1.50	1.50	0.00	0.00	0.00	0	0.00	1	1.00
110945093	Atmul - Jogodis kari Road.	2.00	1.50	1.50	0.00	0.00	0.00	1	16.00	0	0.00
110945095	Sonaikandi - Banihara Road.	2.00	1.50	1.50	0.00	0.00	0.00	1	0.60	0	0.00
110945096	Rahabal - Krisnopur Road.	2.15	2.00	2.00	0.00	0.00	0.00	1	1.50	2	2.00
110945097	Dhondakola - Berabala Bagmara Road.	2.10	1.50	1.50	0.00	0.00	0.00	1	1.50	0	0.00
110945098	Betgari - Dhamahar Road.	2.00	2.00	2.00	0.00	0.00	0.00	1	0.60	1	1.20
110945099	Dhamahar - Vasubihar Road.	1.90	2.50	2.50	0.00	0.00	0.00	2	1.05	1	2.00
110945100	Chottabelghoria - Kurahar Road.	1.80	1.50	1.50	0.00	0.00	0.00	1	0.60	2	2.00
110945101	Chapachil Village Road.	1.90	1.50	1.50	0.00	0.00	0.00	1	0.45	1	1.00
110945102	Bilhamla Village Road.	1.90	1.70	1.70	0.00	0.00	0.00	2	2.10	0	0.00



## BASIC INFORMATION OF ROAD

**DIVISION : RAJSHAHI**

**DISTRICT : BOGRA**

ROAD CODE	ROAD NAME	CREST WIDTH (m)	TOTAL LENGTH (Km)	SURFACE TYPE-WISE BREAK-UP (Km)				STRUCTURE		EXISTING GAP	
				EARTHEN	FLEXIBLE PAVEMENT (BC)	BRICK PAVEMENT (WBM/HBB/BFS)	RIGID PAVEMENT (CC/RCC)	NUMBER	SPAN (m)	NUMBER	SPAN (m)
1	2	3	4	5	6	7	8	9	10	11	12
110945103	Dhamgara - Chatua Road.	1.80	2.30	2.30	0.00	0.00	0.00	2	64.50	0	0.00
110945105	Mirerchalk - Kolumgari Road.	2.00	1.70	1.70	0.00	0.00	0.00	1	0.60	1	1.00
110945108	Guzia Telipara - Narayanpur Road.	2.40	2.50	2.50	0.00	0.00	0.00	2	61.00	1	2.00
110945109	Mohastan Mazar Road.	5.00	3.60	3.60	0.00	0.00	0.00	2	1.45	1	1.00
110945110	Beltali - Berpatair Road.	3.00	1.25	1.25	0.00	0.00	0.00	1	0.60	1	60.00
110945111	Shibgonjhat - Aurjunpur Road.	3.00	0.80	0.50	0.30	0.00	0.00	0	0.00	1	65.00
110945112	Haripur - Kichok Road.	2.50	1.25	1.25	0.00	0.00	0.00	1	0.60	1	1.00
110945113	Challishchhatra - Khamta Bazar Road.	2.50	1.50	1.50	0.00	0.00	0.00	2	57.00	1	1.00
110945114	Damgara - Khewni Road.	2.80	2.00	2.00	0.00	0.00	0.00	4	61.80	0	0.00
110945115	Shibgonj H/S - Uthilibazar via Arjunpur Road	2.50	3.50	3.50	0.00	0.00	0.00	3	60.60	1	70.00
110945116	Satanachakulma- Laxmikola via Chalk Brindabonpara Rd.	2.50	3.50	3.50	0.00	0.00	0.00	3	28.20	1	1.00
110945117	Bilhamla - Belbhuza Road.	2.50	3.80	3.80	0.00	0.00	0.00	2	36.00	0	0.00
110945118	Pancha dash - Rajargari Road.	2.00	2.00	2.00	0.00	0.00	0.00	2	2.10	2	2.00
110945120	Kukikalidas - Shakpala Road.	3.00	1.70	1.70	0.00	0.00	0.00	1	30.00	2	2.10
110945121	PaliKanda - Noogolakhari Road.	2.50	1.40	1.40	0.00	0.00	0.00	1	30.00	0	0.00
110945123	Syedpur - Chapachil Road.	2.60	1.70	1.70	0.00	0.00	0.00	1	0.60	0	0.00
110945124	Fultala - Noongola Khari Road.	2.00	1.50	1.50	0.00	0.00	0.00	0	0.00	1	30.00
110945125	Hatpukur - Masumpur Chalunja Road.	2.00	1.20	1.20	0.00	0.00	0.00	1	0.60	0	0.00
110945126	Syedpur - Vhatra Road.	2.50	1.20	1.20	0.00	0.00	0.00	1	0.60	0	0.00
110945127	Majpara Chowrasta - Parachlai Road.	2.50	1.60	1.60	0.00	0.00	0.00	1	0.60	0	0.00
110945128	Polygathi - Namuja Road.	2.50	1.20	1.20	0.00	0.00	0.00	1	28.00	0	0.00
110945129	Mollikpur - Chalkpara Dabuir Road.	2.50	1.50	1.50	0.00	0.00	0.00	1	0.60	0	0.00
110945131	Bakson H/S - Khorpa FRB Road.	2.00	1.50	1.50	0.00	0.00	0.00	0	0.00	1	30.00
110945132	Kichok Daridaha FRB - Solagari Ashrayan Road.	2.50	1.50	1.50	0.00	0.00	0.00	0	0.00	2	1.60
110945133	Biharhat - Bihar Mondalpara Road.	3.00	0.32	0.00	0.32	0.00	0.00	2	1.20	0	0.00
110945134	Atmul Hat - AuraPara Road.	3.00	0.90	0.00	0.90	0.00	0.00	2	2.10	0	0.00
110945135	Raynagar - Anantabala GPS Via Krishnapur Road.	2.60	2.50	2.50	0.00	0.00	0.00	3	31.50	1	60.00
110945136	Laldaha - Banail Road.	1.50	0.80	0.80	0.00	0.00	0.00	1	30.00	0	0.00
110945137	Shibganj Bihar FRB - Bonteghori Road.	2.00	1.00	1.00	0.00	0.00	0.00	1	30.00	0	0.00
110945138	Shibganj Bihar FRB - Ponerotika (Nishantala) Road.	2.10	0.50	0.50	0.00	0.00	0.00	1	30.00	0	0.00
110945139	Pakuria SarkarPara - Alampur Road.	2.50	0.60	0.60	0.00	0.00	0.00	1	27.00	0	0.00
110945140	Hatibantha - Anantabala GPS Road.	2.50	2.45	2.45	0.00	0.00	0.00	4	3.30	0	0.00
110945141	Polashi - Gokorna Road	1.20	1.50	1.50	0.00	0.00	0.00	1	0.60	0	0.00
110945142	Bujukurashokra - Mari Road	1.80	2.50	2.50	0.00	0.00	0.00	2	1.05	0	0.00
110945143	Kupamohabala RGPS - Kupa Village Road	1.50	1.00	1.00	0.00	0.00	0.00	1	0.45	0	0.00
110945144	Ganirhat - Jamalpur Village Road	1.80	2.00	2.00	0.00	0.00	0.00	2	1.20	0	0.00
110945145	Nagarjan - Bader Chat Nagar Village Road	1.80	1.80	1.80	0.00	0.00	0.00	1	0.60	0	0.00
110945146	Daridaha Technical College - Charmanpara Road	2.00	1.20	1.20	0.00	0.00	0.00	1	0.45	0	0.00
110945147	Dhulazhura - Bahadurpur Road	1.80	2.20	2.20	0.00	0.00	0.00	2	1.05	0	0.00
110945148	Bangdaha - Begunbari Road	1.80	2.00	2.00	0.00	0.00	0.00	1	0.60	0	0.00
110945149	Moslemgonj UZPR - Ganguit Chakpara Road	1.80	2.50	2.50	0.00	0.00	0.00	2	1.05	0	0.00
110945150	Joypurhat RHD - Chalk Kanu via Challishchhatra Road	1.80	2.50	2.50	0.00	0.00	0.00	3	1.65	0	0.00
110945151	Begunbari - Dharia Village Road	1.80	2.00	2.00	0.00	0.00	0.00	2	0.90	0	0.00
110945152	Gupinathpur Majhipara - Noyapara Road	1.80	1.50	1.50	0.00	0.00	0.00	1	0.60	0	0.00
110945153	Kherupara Community Clinic - Kishoripur Addarashogrom Road	1.80	2.50	2.50	0.00	0.00	0.00	2	1.20	0	0.00
110945154	Shaher Bazar - Mankoir Madrasha Road	1.60	1.80	1.80	0.00	0.00	0.00	2	1.60	0	0.00
110945155	Betgari Fenigram - Badladighi Road	1.80	1.00	1.00	0.00	0.00	0.00	1	0.45	0	0.00
110945156	Betgari Mirbari - Khanpara Village Road	1.60	1.00	1.00	0.00	0.00	0.00	1	0.60	0	0.00
110945157	Tiail Borshapukur - Moradighi Road	1.60	1.00	1.00	0.00	0.00	0.00	1	0.45	0	0.00
110945158	Nandura Kazipara - Nandura Madrasha Road	1.80	1.20	1.20	0.00	0.00	0.00	1	0.45	0	0.00
110945159	Natmorichai - Chalagopal Road	2.00	1.20	1.20	0.00	0.00	0.00	1	0.60	0	0.00
110945160	Kalitolahat - Noongolakhari via Gobindapur Road	1.80	2.00	2.00	0.00	0.00	0.00	2	1.60	0	0.00
110945161	Hatpukur - Masumpur Madrasha Road	1.80	2.00	2.00	0.00	0.00	0.00	2	1.60	0	0.00
110945162	Jhangihara - Vhalunja Balkapur Road	2.00	2.00	2.00	0.00	0.00	0.00	2	1.45	0	0.00
110945163	Damgara Dighirpar - Chatua Village Road	1.80	2.50	2.50	0.00	0.00	0.00	3	2.05	0	0.00
110945164	Damgara Bot tol - Damgara Karigorpara Roadi	1.80	1.50	1.50	0.00	0.00	0.00	1	0.45	0	0.00



## BASIC INFORMATION OF ROAD

**DIVISION : RAJSHAHI**

**DISTRICT : BOGRA**

ROAD CODE	ROAD NAME	CREST WIDTH (m)	TOTAL LENGTH (Km)	SURFACE TYPE-WISE BREAKE-UP (Km)				STRUCTURE		EXISTING GAP		
				EARTHEN	FLEXIBLE PAVEMENT (BC)	BRICK PAVEMENT (WBM/HBB/BFS)	RIGID PAVEMENT (CC/RCC)	NUMBER	SPAN (m)	NUMBER	SPAN (m)	
1	2	3	4	5	6	7	8	9	10	11	12	
110945165	Showla - Tindhighihat Road	1.80	2.50	2.50	0.00	0.00	0.00	2	1.05	1	60.00	
110945166	Kelunja - Pulipara Road	1.80	1.00	1.00	0.00	0.00	0.00	1	0.45	0	0.00	
110945167	Shibgonj Molamgari UZPR - Panchdash GPS Road	2.00	1.50	1.50	0.00	0.00	0.00	1	0.60	0	0.00	
110945168	Kantaramore UZPR - Kantara Village Road	1.50	1.20	1.20	0.00	0.00	0.00	1	0.45	0	0.00	
110945169	Shihali UZPR - Debchandi GPS Road	1.20	1.00	1.00	0.00	0.00	0.00	1	0.45	0	0.00	
110945170	Shihali UZPR Lokman Rice Mill - Bhaluk Khali Road	2.00	1.50	1.50	0.00	0.00	0.00	1	0.60	0	0.00	
110945171	Par Achlai - Tepagari GPS Road	1.90	1.20	1.20	0.00	0.00	0.00	1	0.60	0	0.00	
110945172	Berabala GPS - Goribpur Village Road	1.80	1.75	1.75	0.00	0.00	0.00	2	1.05	0	0.00	
110945173	Badegangnoi - Shaldahawa Road	1.80	2.00	2.00	0.00	0.00	0.00	1	0.60	1	60.00	
<b>VILLAGE ROAD-B TOTAL: 138 Nos. Road</b>				261.67	257.45	4.22	0.00	0.00	204	935.90	85	775.40
<b>SHIBGANJ UPAZILA TOTAL: 218 Nos. Road</b>				608.97	493.18	109.76	6.03	0.00	821	2659.85	214	1158.45