

ROAD MAP BOGRA SADAR UPAZILA BOGRA DISTRICT

SIBGANJ UPAZILA

KAHALU UPAZILA

GABTALI UPAZILA

LEGEND

Administrative Boundary

- International Boundary
- District Boundary
- Upazila Boundary
- Union Boundary
- Municipal Boundary

Administrative HQs

- District HQ
- Upazila HQ
- ▲ Union HQ

Physical Infrastructures

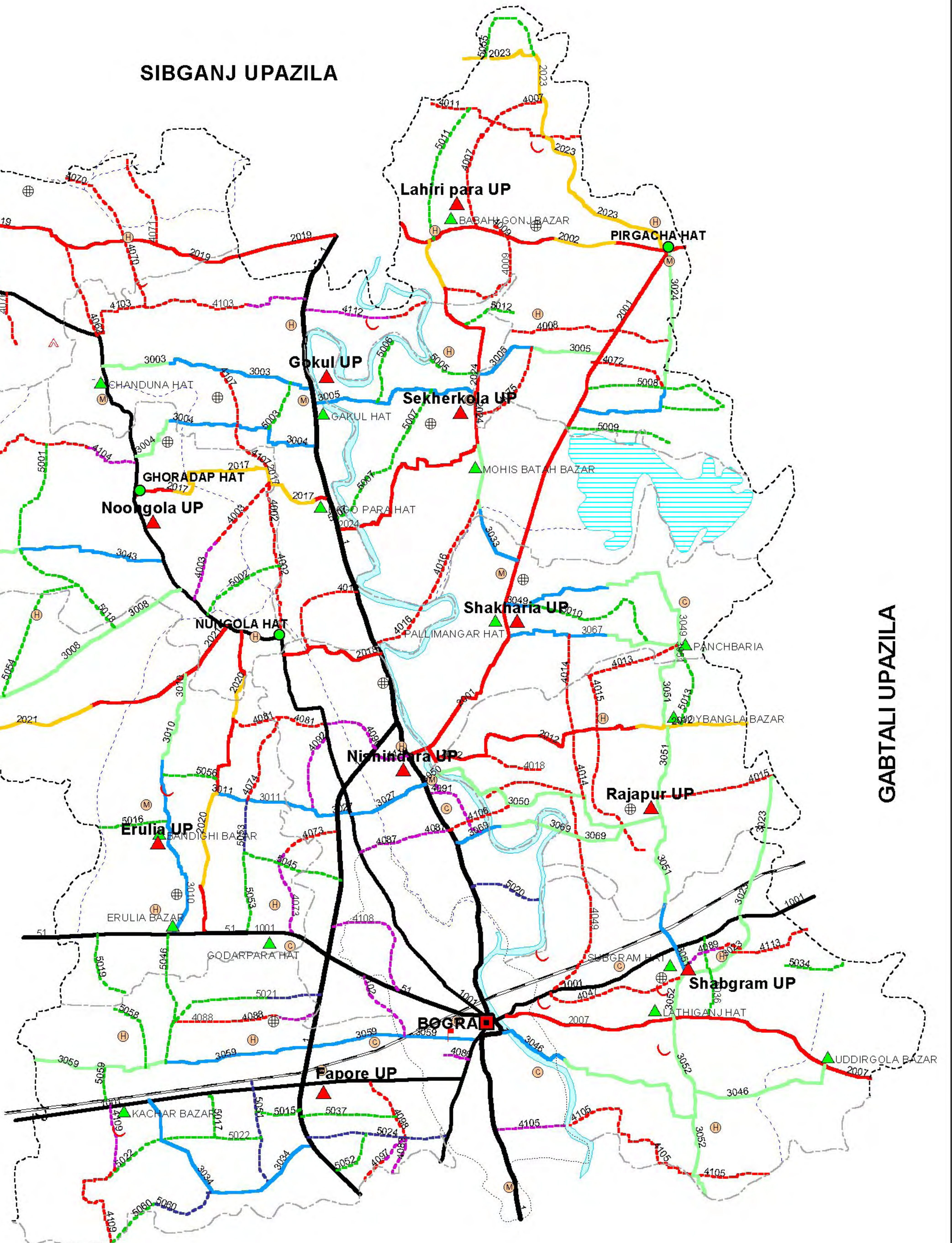
- National Highways
- Regional Highways
- Zila Road
- Upazila Road (Pucca)
- Upazila Road (Katcha)
- Union Road (Pucca)
- Union Road (Katcha)
- Village Road A (Pucca)
- Village Road A (Katcha)
- Village Road B (Pucca)
- Village Road B (Katcha)
- Paurashava Road
- Railway Network
- Embankment
- Telecommunication line
- Power Transmission Line

Natural Features

- Wide River
- Water Bodies
- Sandy Area
- Khal
- Forest
- Hill

Socio-Economic Infrastructures

- Growth Centre
- ▲ Small Hat/Bazar
- Police Station
- Upazila Health Complex
- Family welfare Centre
- Community Clinic
- Post Office
- College
- High School
- Primary School
- Madrasa
- Mosque
- Ashrayan/Abasan
- Temple

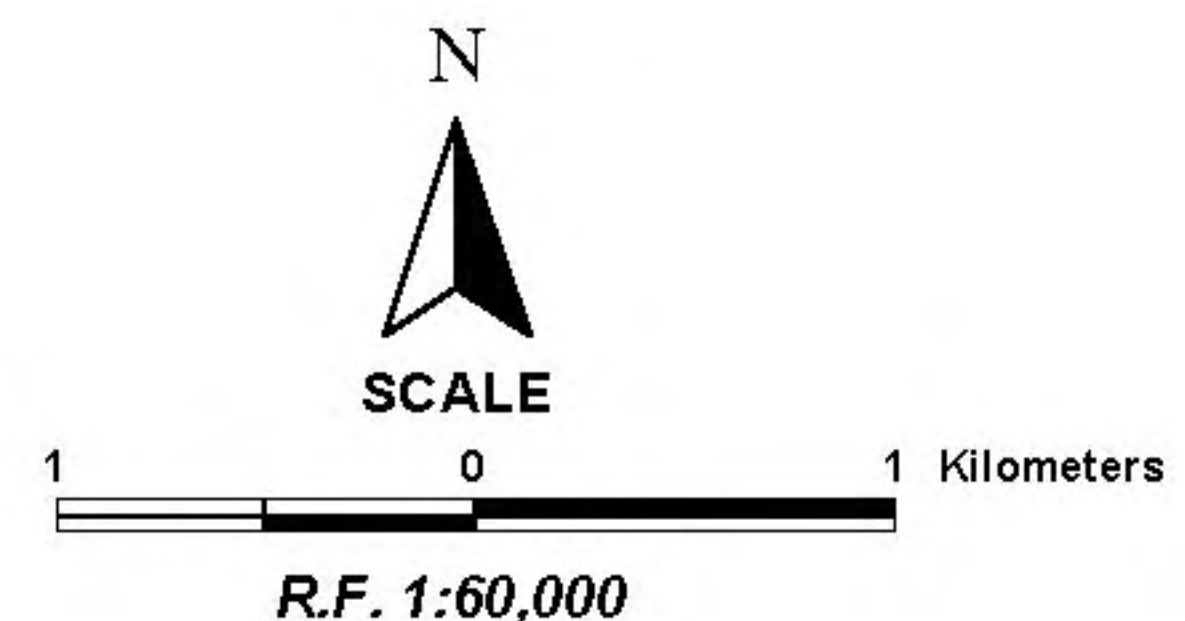


MAJHIRA UPAZILA

Compiled from : LGED Upazila Base Maps 1994-95, Landsat TM 1986,
GPS Survey 1999 and Field Checking in November 2004.
Projection : Lambert's Conformal Conic

PREPARED BY : GIS UNIT

LOCAL GOVERNMENT ENGINEERING DEPARTMENT



BASIC INFORMATION OF ROAD

DIVISION : RAJSHAHI

DISTRICT : BOGRA

ROAD CODE	ROAD NAME	CREST WIDTH (m)	TOTAL LENGTH (Km)	SURFACE TYPE-WISE BREAK-UP (Km)				STRUCTURE		EXISTING GAP	
				EARTHEN	FLEXIBLE PAVEMENT (BC)	BRICK PAVEMENT (WBM/HBB/BFS)	RIGID PAVEMENT (CC/RCC)	NUMBER	SPAN (m)	NUMBER	SPAN (m)
1	2	3	4	5	6	7	8	9	10	11	12

UPAZILA : BOGRA-S

ROAD TYPE : UPAZILA ROAD

110202001	Matidali NHW - Peergacha GCM (UZR #331)	7.32	9.16	0.00	9.16	0.00	0.00	13	125.50	0	0.00
110202002	Peergacha GCM- Mohasthan NHW	5.06	5.60	0.70	4.90	0.00	0.00	4	7.70	0	0.00
110202007	Bogra - Taroni GCM (Bogra Part)	7.00	5.20	0.00	5.20	0.00	0.00	9	44.72	0	0.00
110202009	Namuja GCM - Tindighi GCM	7.32	1.30	1.30	0.00	0.00	0.00	3	5.16	0	0.00
110202012	Matidali NHW- Naruamala GCM (Sadar Part)	4.90	5.50	2.20	3.30	0.00	0.00	9	11.80	0	0.00
110202013	Namuja GCM - Bihar GCM	7.32	2.15	0.00	2.15	0.00	0.00	3	20.70	0	0.00
110202017	Baghopara NHW - Ghoradhap GCM	5.00	4.61	4.10	0.51	0.00	0.00	14	13.10	0	0.00
110202018	Nowdapara NHW - Nungola GCM	4.88	1.60	0.00	1.60	0.00	0.00	6	15.33	0	0.00
110202019	Mahasthan NHW - Namuja GCM	4.88	8.30	0.00	8.30	0.00	0.00	5	10.00	0	0.00
110202020	Erulia RHW -Nungola GCM	4.88	3.80	1.90	1.90	0.00	0.00	5	9.00	0	0.00
110202021	Nungola GCM - Dargahat RHW	4.88	4.00	1.50	2.50	0.00	0.00	9	23.75	0	0.00
110202023	Chandihara NHW - Pirgacha GCM via Raymazira	4.50	7.50	7.50	0.00	0.00	0.00	4	9.10	0	0.00
110202024	Baghopara - Mohisbathan- Pirghacha (Lahiripara UP) road (UZR #333)	4.90	7.00	2.30	4.70	0.00	0.00	3	5.50	0	0.00
UPAZILA ROAD TOTAL: 13 Nos. Road			65.72	21.50	44.22	0.00	0.00	87	301.36	0	0.00

ROAD TYPE : UNION ROAD

110203003	Gokul U.P - Chanmua hat Road.	4.69	3.67	1.31	2.36	0.00	0.00	5	7.60	0	0.00
110203004	Gokul U.P -Ghoradhap GCM	4.90	3.50	0.65	2.85	0.00	0.00	8	14.00	0	0.00
110203005	Gokul U.P - Lahiripara UP via Telihara	5.00	6.30	3.50	2.80	0.00	0.00	9	56.73	0	0.00
110203008	Nungola U.P - Uchalbaria Hat	4.26	3.25	3.25	0.00	0.00	0.00	5	7.00	0	0.00
110203010	Erulia Hat- Erulia U.P Road	4.26	4.50	1.10	3.40	0.00	0.00	17	14.65	0	0.00
110203011	Nishindara U.P - Erulia U.P (Shikarpur)	4.26	4.50	1.40	3.10	0.00	0.00	16	9.40	0	0.00
110203023	Shabgram U.P - Pirgachha GCM	5.00	5.25	5.25	0.00	0.00	0.00	11	17.10	0	0.00
110203024	Sekarkola U.P - Pirgachha GCM	4.88	3.50	2.18	1.32	0.00	0.00	6	11.93	5	3.33
110203027	Nishindara U.P(Matdali) - Dharampur Bazar	4.88	1.30	0.00	1.30	0.00	0.00	1	9.15	0	0.00
110203029	Namuza U.P - Tindighi GCM	4.88	3.80	3.20	0.60	0.00	0.00	8	5.80	5	3.30
110203033	Shakharia U.P - Sekerkola U.P Road	4.88	2.50	2.50	0.00	0.00	0.00	11	12.20	2	3.00
110203034	Fapore U.P -Kaichar Bazar via Patitapara Shardighi	4.88	5.23	1.73	3.50	0.00	0.00	16	10.20	0	0.00
110203043	Nungola U.P(Palikukrul)- Dighir hat	4.70	3.27	1.77	1.50	0.00	0.00	7	11.60	0	0.00
110203046	Bogra - Udhirgola Bazar	4.50	5.80	4.30	1.50	0.00	0.00	4	3.90	1	5.00
110203049	Shakharia U.P - Panchbaria hat	4.90	3.90	3.34	0.56	0.00	0.00	4	6.50	0	0.00
110203050	Nishindara U.P - Shotibari hat	4.60	6.20	6.20	0.00	0.00	0.00	6	8.90	0	0.00
110203051	Sabgram U.P -Panchbaria hat	4.90	5.60	4.79	0.81	0.00	0.00	4	7.90	0	0.00
110203052	Shabgram U.P - Madla U.P	4.90	6.80	6.30	0.50	0.00	0.00	9	9.90	0	0.00
110203059	Fapore U.P - Belghoria hat	5.00	5.30	3.40	1.90	0.00	0.00	6	9.00	0	0.00
110203065	Namuja U.P - Dighrhat	4.90	3.60	3.30	0.30	0.00	0.00	4	9.80	0	0.00
110203067	ShakhariaU.P(Gopalbari) - Panchbaria hat	4.90	3.60	2.23	1.38	0.00	0.00	5	11.50	0	0.00
110203069	Bisic Bazar - Rajapur U.P	4.90	4.50	3.30	1.20	0.00	0.00	5	10.50	0	0.00
UNION ROAD TOTAL: 22 Nos. Road			95.87	65.00	30.88	0.00	0.00	167	265.26	13	14.63

ROAD TYPE : VILLAGE ROAD-A

110204002	Nungola to Ashokola	3.72	5.40	5.40	0.00	0.00	0.00	3	7.00	1	2.00
110204003	Ashokola to Dashtika	3.65	1.14	1.14	0.00	0.00	0.00	1	5.00	2	3.00
110204007	Koaliapar to Satshimulia	3.89	8.10	8.10	0.00	0.00	0.00	2	4.00	2	4.50
110204008	Gopengari - Bidupara	3.89	6.35	6.35	0.00	0.00	0.00	2	6.00	1	1.50
110204009	Madhumajhira to Gouridashpur	3.68	5.20	5.20	0.00	0.00	0.00	3	6.00	1	2.50
110204011	Chandihara to Madhumajhira	3.67	3.25	3.25	0.00	0.00	0.00	2	2.00	2	6.00
110204013	Kadimpara hat to Gopalbari.	3.67	2.88	2.88	0.00	0.00	0.00	2	4.50	1	4.00
110204014	Shutibari Hat to Kadimpara	3.46	4.60	4.60	0.00	0.00	0.00	1	4.25	2	3.00
110204015	Meghagacha - Rajapur UP.Office	3.72	2.30	2.30	0.00	0.00	0.00	2	4.00	2	3.50

BASIC INFORMATION OF ROAD

DIVISION : RAJSHAHI

DISTRICT : BOGRA

ROAD CODE	ROAD NAME	CREST WIDTH (m)	TOTAL LENGTH (Km)	SURFACE TYPE-WISE BREAK-UP (Km)				STRUCTURE		EXISTING GAP	
				EARTHEN	FLEXIBLE PAVEMENT (BC)	BRICK PAVEMENT (WBM/HBB/BFS)	RIGID PAVEMENT (CC/RCC)	NUMBER	SPAN (m)	NUMBER	SPAN (m)
1	2	3	4	5	6	7	8	9	10	11	12
110204016	Nowdapar to Balakoigari	3.40	1.27	1.27	0.00	0.00	0.00	1	2.00	0	0.00
110204018	Matidali - Dakurchalk Rd.	4.87	1.15	1.15	0.00	0.00	0.00	1	2.00	2	6.00
110204019	Chanpur to Thengamara	3.05	2.20	2.20	0.00	0.00	0.00	0	0.00	2	5.00
110204047	Paschim Narulli to Sabgram	3.22	3.50	3.50	0.00	0.00	0.00	0	0.00	0	0.00
110204049	Naruli - Matidali.	3.66	1.65	0.84	0.81	0.00	0.00	0	0.00	2	10.00
110204062	Bamonpara - Saralpur Rd	3.90	3.50	3.50	0.00	0.00	0.00	3	4.50	3	11.00
110204063	Dharampur - Namuza U.P.Office Rd	3.30	2.80	2.80	0.00	0.00	0.00	2	4.00	3	7.00
110204070	Baro Sharalpur - Fashitola	4.88	1.35	1.35	0.00	0.00	0.00	1	1.50	3	7.00
110204071	Chingaspur- Jigatola Road	3.66	1.80	1.80	0.00	0.00	0.00	2	4.00	2	6.00
110204072	Bidupara -Jossopara Road	3.80	2.20	2.20	0.00	0.00	0.00	1	3.00	1	9.50
110204073	Safeway RHW- chhotokomira Road	3.00	3.50	2.00	1.50	0.00	0.00	1	3.00	3	8.00
110204074	Boro kamira-Sikarpur Road	4.10	2.60	2.60	0.00	0.00	0.00	3	6.00	1	1.50
110204075	SheKherkola U.P- Bhandarpaika	3.90	1.50	1.50	0.00	0.00	0.00	2	2.00	2	7.00
110204076	Tengra Bazar - Baro Tengra Pry. School	3.00	1.88	1.88	0.00	0.00	0.00	1	2.00	4	8.00
110204077	Namuja Nathpara - Nagor Nadi Rd.	3.20	3.00	3.00	0.00	0.00	0.00	1	3.00	1	6.00
110204080	Shahid Chandu Krira Complex - Kermical Rd.	3.50	0.40	0.40	0.00	0.00	0.00	1	2.00	1	30.00
110204081	Baropur Bazar - Harispara Road	3.40	2.30	2.30	0.00	0.00	0.00	1	4.00	1	2.00
110204083	Chaporepara - Fultala Bazar	3.90	1.60	1.60	0.00	0.00	0.00	1	2.00	3	9.00
110204087	Joypurpara - Atapara Road	3.70	1.20	0.00	1.20	0.00	0.00	3	1.80	0	0.00
110204088	Palsa RHW - Palsa westpara Road	3.60	2.50	1.50	1.00	0.00	0.00	3	2.50	0	0.00
110204089	Shabgram hat - Chalkdhanai	4.00	2.00	1.03	0.97	0.00	0.00	4	3.60	0	0.00
110204090	SOS School NHW -Baropur Rd.	4.50	1.40	0.00	1.40	0.00	0.00	3	3.70	0	0.00
110204091	Fullbari Dhakhin para - Uttarpara Pucca Rd.	5.00	2.20	0.60	1.60	0.00	0.00	3	1.80	0	0.00
110204092	Old Dinajpur Rd.(Dharampur) - Dharampur High Way Rd.	5.00	1.80	0.40	1.40	0.00	0.00	1	0.60	0	0.00
110204097	Poli Biddat NHW - Silimpur Rd.	3.66	1.50	0.90	0.60	0.00	0.00	4	4.30	0	0.00
110204098	Malgram Pacca Rd.- Power House Rd.	4.00	2.00	1.40	0.00	0.60	0.00	2	1.50	0	0.00
110204102	TTC - A.H. Collage Rd.	3.00	2.00	0.00	2.00	0.00	0.00	1	0.90	0	0.00
110204103	Mohastan NHW - Chandmua hat Road.	4.40	3.75	3.15	0.60	0.00	0.00	9	8.70	0	0.00
110204104	Ghoradhap - Dighirhat Road.	4.60	3.50	2.90	0.60	0.00	0.00	7	11.88	0	0.00
110204105	Vatkandighat- Uddirgola Road	4.30	7.60	6.10	1.50	0.00	0.00	6	13.60	1	60.00
110204106	Old AZ Collage -Shatibari hat	4.10	4.50	4.50	0.00	0.00	0.00	7	14.90	0	0.00
110204107	Baghopara NHW- Ramshahar	3.50	5.10	5.10	0.00	0.00	0.00	2	3.00	2	6.00
110204108	Bogra RHW to Bogra Santhahar RHW at Nurany	3.50	2.50	0.00	2.50	0.00	0.00	4	8.53	2	7.00
110204109	Kaichar Bazar - Shabrulhat (sadar part)	4.20	3.00	2.10	0.90	0.00	0.00	1	4.00	4	16.00
110204110	Matidali RHW - SOS School NHW	3.00	1.85	0.00	1.85	0.00	0.00	1	0.90	0	0.00
110204112	Gokul NHW - Dhawakola Rd.	4.75	3.00	1.44	1.56	0.00	0.00	2	2.60	1	25.00
110204113	Sabgram to Darailhat	3.83	2.95	2.95	0.00	0.00	0.00	1	10.30	2	6.00
110204114	East Fulbari RHW (WDB) - Fulbari Madhyapara Jam-E-Mosque	4.00	2.60	2.60	0.00	0.00	0.00	0	0.00	0	0.00
110204115	Bogra Tornihat Rd.(Koipara)-Manikdhiar	4.50	2.00	2.00	0.00	0.00	0.00	0	0.00	0	0.00
110204116	Gopalbari Pucca Road (Khurom House)-Kadimpara Road	4.75	2.25	2.25	0.00	0.00	0.00	0	0.00	0	0.00
110204117	Pollimongal hat-Khataltola Ghat via Jonglepara Vill. Road	4.50	2.00	2.00	0.00	0.00	0.00	0	0.00	0	0.00
110204118	Shakharia Namabala-Baripara Road	4.30	2.15	2.15	0.00	0.00	0.00	0	0.00	0	0.00
110204119	Bagopara hat-Vobanigonj Rd at Hola shop - Matidali - Pirghacha Road via Nurial Vill Road.	4.50	2.75	2.75	0.00	0.00	0.00	0	0.00	0	0.00
VILLAGE ROAD-A TOTAL: 52 Nos. Road			145.52	122.93	21.99	0.60	0.00	104	186.86	60	283.00

ROAD TYPE : VILLAGE ROAD-B

110205001	Shashibadoni to Hazradighi Road	3.65	1.55	1.55	0.00	0.00	0.00	1	2.50	2	6.00
110205002	Ashokola to Hazradighi	3.65	0.76	0.76	0.00	0.00	0.00	2	5.00	2	8.00
110205003	Ramshahor- Gokul GPS	3.64	1.58	1.58	0.00	0.00	0.00	1	1.50	2	3.30
110205005	Bhandarpaika - Telihara Road	3.35	1.60	1.60	0.00	0.00	0.00	1	3.00	2	7.00
110205006	Telihara - Balupara Rd.	3.67	1.70	1.70	0.00	0.00	0.00	3	7.00	1	2.00
110205007	Telihara -Naodapara Rd.	3.58	2.10	2.10	0.00	0.00	0.00	2	3.00	1	60.00
110205008	Mohishbathan Hat - Madhaypara Rd	3.66	1.45	1.45	0.00	0.00	0.00	1	1.50	2	4.00

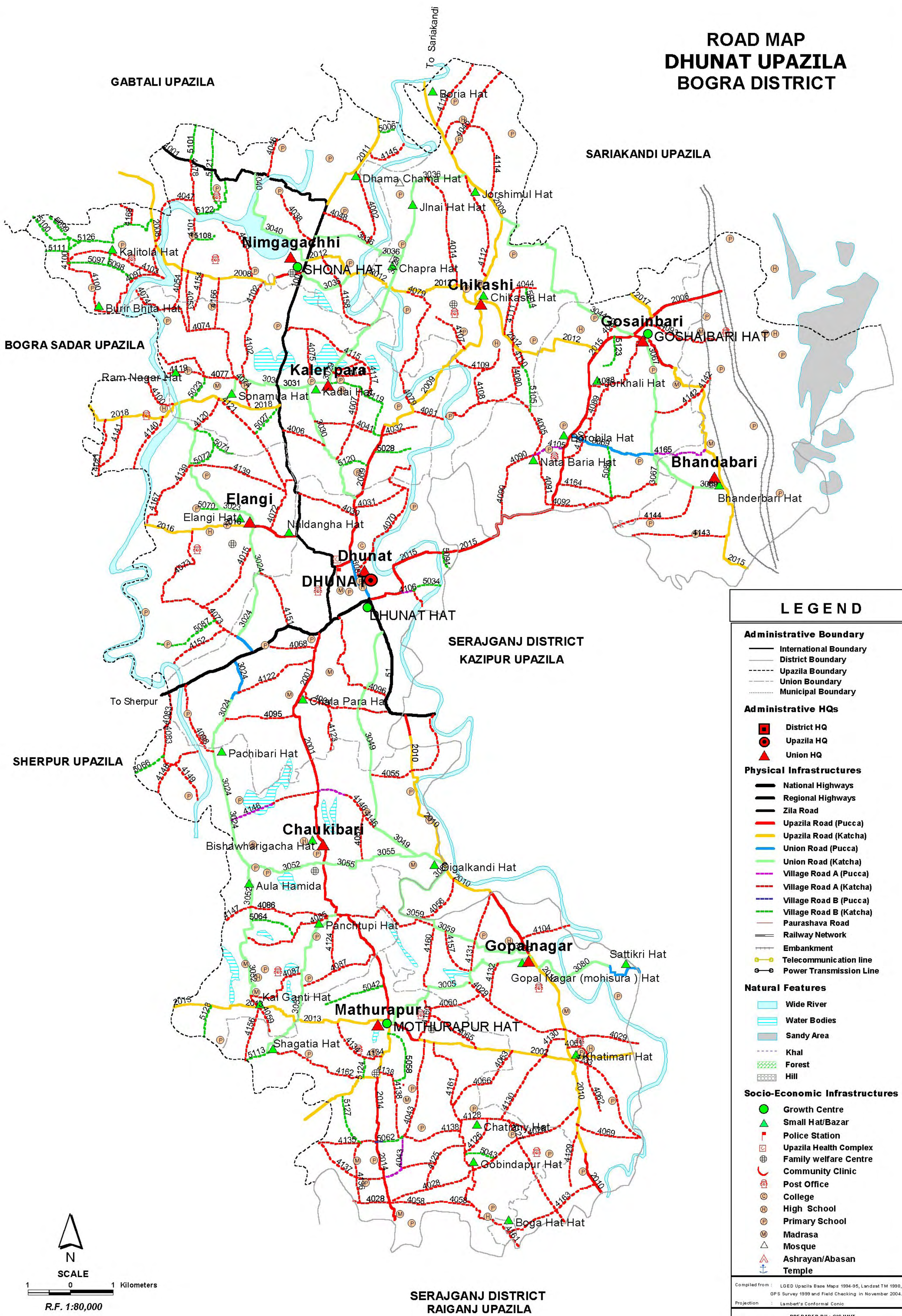
BASIC INFORMATION OF ROAD

DIVISION : RAJSHAHI

DISTRICT : BOGRA

ROAD CODE	ROAD NAME	CREST WIDTH (m)	TOTAL LENGTH (Km)	SURFACE TYPE-WISE BREAK-UP (Km)				STRUCTURE		EXISTING GAP	
				EARTHEN	FLEXIBLE PAVEMENT (BC)	BRICK PAVEMENT (WBM/HBB/BFS)	RIGID PAVEMENT (CC/RCC)	NUMBER	SPAN (m)	NUMBER	SPAN (m)
1	2	3	4	5	6	7	8	9	10	11	12
110205009	Shekerkola - Nuruil Beel	3.58	1.50	1.50	0.00	0.00	0.00	1	0.60	0	0.00
110205010	Sakaria - Pollimongol	3.83	2.98	2.98	0.00	0.00	0.00	1	1.50	0	0.00
110205011	Uttar Sat Shimulia - Dakhinvhag Rd.	2.77	2.52	2.52	0.00	0.00	0.00	0	0.00	4	9.10
110205012	Sat Shimolia - Dakhinvhag	3.87	1.90	1.90	0.00	0.00	0.00	1	2.00	3	6.00
110205013	Joybangla Bazar - Manikchalk	3.48	1.90	1.90	0.00	0.00	0.00	2	5.50	2	6.00
110205014	Chalk Habiburpara - Tetulgachi Hat	2.50	1.42	1.42	0.00	0.00	0.00	0	0.00	3	8.00
110205015	Puranbogura - Belail GPS	4.88	1.50	1.50	0.00	0.00	0.00	2	3.00	3	9.00
110205016	Bandighi to Kadamtali	3.05	1.50	1.50	0.00	0.00	0.00	1	3.65	3	7.00
110205017	Khaloo puca Road - Kahitkul Rd.	3.65	1.60	0.00	1.60	0.00	0.00	3	3.87	2	13.00
110205018	Uchalbari -Gholagari	3.65	1.20	1.20	0.00	0.00	0.00	1	3.05	2	9.00
110205019	Bogra Santahar Road to Nilail	3.65	1.20	1.20	0.00	0.00	0.00	4	4.20	1	5.00
110205020	Joypurpara to Dakkhin Fulbari	3.65	2.50	2.50	0.00	0.00	0.00	2	2.40	0	0.00
110205021	Puratan Bogra to Nilain	3.04	1.30	1.30	0.00	0.00	0.00	2	142.00	2	7.00
110205022	Belgari to Koichar	3.65	1.90	1.90	0.00	0.00	0.00	2	3.52	0	0.00
110205024	Nator Bogra Bypass to Khandar	3.05	2.60	0.00	2.60	0.00	0.00	5	12.82	0	0.00
110205034	Chandpara - Darail Road	3.20	1.20	1.20	0.00	0.00	0.00	2	3.04	3	9.00
110205036	Sabgram to Chandanbaisha	3.05	1.65	1.65	0.00	0.00	0.00	3	4.50	0	0.00
110205037	Malgram - Bogra bypass (North Side of Telipukur)	4.30	1.40	0.80	0.60	0.00	0.00	1	0.60	0	0.00
110205045	Kumira - Bogra Bypass Rd	3.05	1.80	1.80	0.00	0.00	0.00	4	4.32	3	3.00
110205046	Erulia RHW - Palsha Village	3.11	1.50	1.50	0.00	0.00	0.00	2	2.90	3	7.00
110205051	Pura Bogura - Belail GPS	3.00	1.00	1.00	0.00	0.00	0.00	0	0.00	1	2.00
110205052	Malgram Dhakhin para - Pollibidut Rd.	4.00	1.30	1.30	0.00	0.00	0.00	1	1.60	0	0.00
110205053	Ghodarpara - Chotokumira Road	4.50	1.50	0.50	1.00	0.00	0.00	2	2.60	0	0.00
110205054	Chandmua - Haripur	3.05	1.50	1.50	0.00	0.00	0.00	1	0.30	2	6.00
110205055	Chandihara to Koalipara	4.20	1.05	1.05	0.00	0.00	0.00	0	0.00	2	4.00
110205056	Bandighi - Borokumira Rd	4.54	3.80	3.80	0.00	0.00	0.00	4	4.00	0	0.00
110205058	Horinath Shahar Pukur - Belgari Rd.	3.70	3.00	3.00	0.00	0.00	0.00	2	1.50	0	0.00
110205059	Kaichar Bazar - Fapore High School	3.00	1.00	1.00	0.00	0.00	0.00	0	0.00	0	0.00
110205060	Patitapara - Kanar GPS	3.50	1.50	1.50	0.00	0.00	0.00	0	0.00	0	0.00
110205061	Kornopur bypass (Samad House)-Jorgacha hat road	4.50	2.00	2.00	0.00	0.00	0.00	0	0.00	0	0.00
110205062	Answer club ghat-Boui Bazar road	4.50	1.25	1.25	0.00	0.00	0.00	0	0.00	0	0.00
110205063	Upashor-Nishindrra Uttarpara H/Way	4.50	1.00	1.00	0.00	0.00	0.00	0	0.00	0	0.00
110205064	Salimpur more-Telipukur H/Way	5.00	1.00	1.00	0.00	0.00	0.00	0	0.00	0	0.00
110205065	Shaid Abdul Gafur More-Kaichor village Road	4.00	1.20	1.20	0.00	0.00	0.00	0	0.00	0	0.00
110205066	Gakul H/way-Dhawa Village road	3.00	2.10	2.10	0.00	0.00	0.00	0	0.00	0	0.00
110205067	Bagopara hat - Bagopara Moddapara road	4.50	1.25	1.25	0.00	0.00	0.00	0	0.00	0	0.00
110205068	WAPDA (Power house)-Sharabangla hall road	3.66	10.00	10.00	0.00	0.00	0.00	0	0.00	0	0.00
110205069	Shakaria dokkinpara-Madrassa road	4.50	1.25	1.25	0.00	0.00	0.00	0	0.00	0	0.00
110205070	Matidali Moddapara-Gafur house Road	4.20	0.90	0.90	0.00	0.00	0.00	0	0.00	0	0.00
110205071	Manikchak 2nd bypass-Kodimpara Didgha Road	4.60	1.75	1.75	0.00	0.00	0.00	0	0.00	0	0.00
110205072	Sohordigi Southpara pucca road-kahalu pucca Road	4.00	1.05	1.05	0.00	0.00	0.00	0	0.00	0	0.00
110205073	Horipur pucca road - Shoshibadoni Road	4.30	1.75	1.75	0.00	0.00	0.00	0	0.00	0	0.00
110205074	Palashbari pucca road -Polikukroul Road	4.80	3.00	3.00	0.00	0.00	0.00	0	0.00	0	0.00
VILLAGE ROAD-B TOTAL: 50 Nos. Road			90.96	85.16	5.80	0.00	0.00	60	236.97	51	200.40
BOGRA-S UPAZILA TOTAL: 137 Nos. Road			398.07	294.59	102.89	0.60	0.00	418	990.45	124	498.03

ROAD MAP DHUNAT UPAZILA BOGRA DISTRICT



LEGEND

Administrative Boundary

- International Boundary
- District Boundary
- - - Upazila Boundary
- · · Union Boundary
- · · Municipal Boundary

Administrative HQs

- District HQ
- Upazila HQ
- ▲ Union HQ

Physical Infrastructures

- National Highways
- Regional Highways
- Zila Road
- Upazila Road (Pucca)
- Upazila Road (Katcha)
- Union Road (Pucca)
- Union Road (Katcha)
- Village Road A (Pucca)
- Village Road A (Katcha)
- Village Road B (Pucca)
- Village Road B (Katcha)
- Paurashava Road
- Railway Network
- Embankment
- Telecommunication line
- Power Transmission Line

Natural Features

- Wide River
- Water Bodies
- Sandy Area
- Khal
- Forest
- Hill

Socio-Economic Infrastructures

- Growth Centre
- ▲ Small Hat/Bazar
- Police Station
- Upazila Health Complex
- Family welfare Centre
- Community Clinic
- Post Office
- College
- High School
- Primary School
- Madrasa
- ▲ Mosque
- ▲ Ashrayan/Abasan
- ▲ Temple

Compiled from : LGED Upazila Base Maps 1994-95, Landsat TM 1998,
GPS Survey 1999 and Field Checking in November 2004.
Projection : Lambert's Conformal Conic

PREPARED BY : GIS UNIT
LOCAL GOVERNMENT ENGINEERING DEPARTMENT



SCALE

1 0 1 Kilometers

R.F. 1:80,000

SERAJGANJ DISTRICT
RAIGANJ UPAZILA

BASIC INFORMATION OF ROAD

DIVISION : RAJSHAHI

DISTRICT : BOGRA

ROAD CODE	ROAD NAME	CREST WIDTH (m)	TOTAL LENGTH (Km)	SURFACE TYPE-WISE BREAK-UP (Km)				STRUCTURE		EXISTING GAP	
				EARTHEN	FLEXIBLE PAVEMENT (BC)	BRICK PAVEMENT (WBM/HBB/BFS)	RIGID PAVEMENT (CC/RCC)	NUMBER	SPAN (m)	NUMBER	SPAN (m)
1	2	3	4	5	6	7	8	9	10	11	12

UPAZILA : DHUNOT

ROAD TYPE : UPAZILA ROAD

110272001	Dhunot - Mothurapur GC Road	7.32	10.50	0.00	10.50	0.00	0.00	28	131.55	0	0.00
110272002	Shimabari - Mothurapur - Khatiamari (Ekdhala) Road (UZR #334)	7.32	9.38	8.38	1.00	0.00	0.00	25	80.72	5	242.00
110272006	Gossainbari GC-Chandonbisha GC Road	7.32	1.40	0.00	1.40	0.00	0.00	1	14.00	0	0.00
110272008	Sonahata GC- Bagbari Road via Berarbari (Dhunat Part)	3.50	5.25	4.85	0.00	0.40	0.00	4	67.20	7	351.00
110272009	Dhunat -Kutub pur GC Road via Boria (Dhunat Part) (UZR #343)	4.00	16.45	8.35	6.10	2.00	0.00	7	74.30	11	236.00
110272010	Dhunat (ZR) - Bagbati GC Road (Dhunat Part)	4.00	16.00	13.01	1.90	1.10	0.00	5	13.40	5	260.00
110272011	Sonahata GC -Toronihat GC (Dhunat Part)	3.05	4.00	4.00	0.00	0.00	0.00	4	6.10	0	0.00
110272012	Gossaiabai GC - Sonahata GC	3.50	9.80	9.52	0.28	0.00	0.00	9	19.30	4	231.00
110272013	Mothurapur GC - Sonka NHW (Dhunat Part)	3.50	6.45	6.45	0.00	0.00	0.00	12	32.35	6	52.50
110272014	Mothurapur GC - Dhangora GC (Dhunat Part)	4.60	3.63	0.00	3.63	0.00	0.00	11	37.73	0	0.00
110272015	Dhunot - Gossinbari - Vanderbari - Dheakuria GC Road (UZR #333)	7.32	18.45	5.85	12.60	0.00	0.00	46	266.50	0	0.00
110272016	Dhunat - Ulipur NHW (Dhunat Part)	4.88	3.90	2.72	0.96	0.23	0.00	21	56.38	0	0.00
110272017	Gossainbari GC-Kutub pur GC Road (Dhunat Part)	3.66	0.50	0.50	0.00	0.00	0.00	1	20.00	0	0.00
110272018	Dhunot(Khantonagar) - Amrul U.P. Office Road (UZR #335)	4.35	5.00	5.00	0.00	0.00	0.00	11	31.00	3	216.00
UPAZILA ROAD TOTAL: 14 Nos. Road			110.71	68.62	38.37	3.72	0.00	185	850.53	41	1588.50

ROAD TYPE : UNION ROAD

110273005	Mothurapur UP - Gopalnagar UP	4.26	4.39	4.39	0.00	0.00	0.00	20	96.83	0	0.00
110273023	Elangi UP - Ram Nagar Hat	3.00	3.80	3.01	0.80	0.00	0.00	9	20.98	6	6.00
110273024	Elangi U.P - Ala Hamida Hat.	3.00	10.00	8.22	1.78	0.00	0.00	13	51.75	4	58.00
110273029	Kalerpara UP - Chapra Hat.	3.60	5.50	5.50	0.00	0.00	0.00	4	1.80	5	132.00
110273030	Dhunat UP - Kadai Hat .	2.30	3.30	3.30	0.00	0.00	0.00	6	6.60	1	15.00
110273031	Kalerpara UP - Sonamoha Hat road	3.00	2.70	2.70	0.00	0.00	0.00	14	37.45	1	8.00
110273035	Nimgachi UP - Boroitoli Hat.	2.20	1.70	1.70	0.00	0.00	0.00	7	12.30	0	0.00
110273036	Nimgachi UP - Jorshimul Hat.Via Majbari	3.50	7.09	6.09	0.00	1.00	0.00	10	9.62	1	60.00
110273040	Nimgachi UP - Bomgora Hat	2.00	3.73	3.73	0.00	0.00	0.00	2	2.25	7	52.00
110273044	Jorshimul Hat - Gossainbari UP.	2.45	4.72	4.72	0.00	0.00	0.00	5	12.72	12	127.00
110273049	Dhunat UP - Dighalkandi hatk	3.66	6.75	6.75	0.00	0.00	0.00	5	9.30	3	10.50
110273051	Chowkibari UP(Panchthupi) - Shagatia Hat	3.20	4.20	4.20	0.00	0.00	0.00	6	16.15	2	41.00
110273052	Chowkibari UP - Kaiganti Hat	3.40	5.00	5.00	0.00	0.00	0.00	5	9.70	5	9.50
110273055	Chowkibari UP - Dighalkandi hat	3.90	3.70	3.70	0.00	0.00	0.00	6	15.30	1	50.00
110273059	Digolkandi Hat- Gopal Nagar UP	2.90	5.05	5.05	0.00	0.00	0.00	2	6.90	6	20.00
110273067	Gosainbari U.P - Morichtola hat	2.90	3.97	3.62	0.00	0.35	0.00	3	6.80	2	8.00
110273069	Borobila hat - Bhandarbari UP.	3.20	6.00	2.40	2.00	1.60	0.00	7	20.50	7	31.50
110273080	Gopalnagar - Sattikri hat Rd.	3.20	3.06	2.50	0.56	0.00	0.00	1	0.90	5	181.00
110273081	Dhunut Bazar - Dhunut UP Road	4.26	1.00	0.00	1.00	0.00	0.00	0	0.00	0	0.00
UNION ROAD TOTAL: 19 Nos. Road			85.66	76.58	6.14	2.95	0.00	125	337.85	68	809.50

ROAD TYPE : VILLAGE ROAD-A

110274002	Dhamachama - Boroytoli	3.00	2.00	2.00	0.00	0.00	0.00	1	1.80	1	5.00
110274005	Natabari - Parnatabari	3.00	2.00	2.00	0.00	0.00	0.00	0	0.00	1	60.00
110274006	Kantunia - Charpara	3.50	2.15	2.15	0.00	0.00	0.00	0	0.00	2	35.00
110274007	Anarpur - Goilbari Road	2.80	1.20	1.20	0.00	0.00	0.00	0	0.00	1	2.00
110274014	Dangora-Hotiapara	3.00	3.40	3.40	0.00	0.00	0.00	0	0.00	2	72.00
110274015	Durgarpukur - Ariamara Khal	2.50	2.20	2.20	0.00	0.00	0.00	0	0.00	2	6.00
110274021	Bathantala - Khokshagari	2.00	3.00	3.00	0.00	0.00	0.00	1	0.90	2	14.00
110274028	Konagati - Nischantapur Road	2.50	6.40	6.40	0.00	0.00	0.00	0	0.00	3	65.00

BASIC INFORMATION OF ROAD

DIVISION : RAJSHAHI

DISTRICT : BOGRA

ROAD CODE	ROAD NAME	CREST WIDTH (m)	TOTAL LENGTH (Km)	SURFACE TYPE-WISE BREAK-UP (Km)				STRUCTURE		EXISTING GAP	
				EARTHEN	FLEXIBLE PAVEMENT (BC)	BRICK PAVEMENT (WBM/HBB/ BFS)	RIGID PAVEMENT (CC/RCC)	NUMBER	SPAN (m)	NUMBER	SPAN (m)
1	2	3	4	5	6	7	8	9	10	11	12
110274029	Baniaganti - Digirchar	3.80	5.00	5.00	0.00	0.00	0.00	0	0.00	4	135.00
110274030	Rotnipara - Khokshahata	3.50	1.50	1.50	0.00	0.00	0.00	4	15.30	0	0.00
110274031	Anarpur - Par Dhunat	3.50	1.40	1.40	0.00	0.00	0.00	0	0.00	1	2.00
110274032	Kalarpara - Arkatia	3.50	1.10	1.10	0.00	0.00	0.00	0	0.00	1	2.00
110274038	Sonahata - Joysingh School	2.00	1.50	1.50	0.00	0.00	0.00	0	0.00	1	10.00
110274041	Goilbari - Kandunia Road	3.60	1.80	1.80	0.00	0.00	0.00	1	2.50	1	3.00
110274043	Mothurapur Namajkhana - Shadirdha Ghat	3.00	3.24	2.24	1.00	0.00	0.00	1	0.60	1	50.00
110274044	Sonargaunghat- Gozaria School	3.00	1.80	1.80	0.00	0.00	0.00	0	0.00	1	20.00
110274045	Jorshimul Jamtola- Gulartair Road	3.00	3.10	3.10	0.00	0.00	0.00	1	0.90	3	49.00
110274046	Perapat-Kalaihata Road	2.00	0.50	0.50	0.00	0.00	0.00	0	0.00	1	15.00
110274047	Nangloo Ariadighi- Nimgachlu ghat Road	4.70	1.55	1.55	0.00	0.00	0.00	0	0.00	4	17.00
110274048	Ratongaon Pakurtola-Boroitola ghat Road (Via. Majbari vill)	3.50	2.36	1.47	0.00	0.89	0.00	8	6.30	0	0.00
110274053	Nimgachi Purbapara- Iswarghat Road	2.00	1.50	1.50	0.00	0.00	0.00	0	0.00	1	5.00
110274054	Nimgachi School- Heuthnagor kodlapara Road	1.00	1.20	1.20	0.00	0.00	0.00	0	0.00	2	24.00
110274055	Sonamuki ZR- Nowa Chandair (via chowkibari)Road	2.40	3.20	3.20	0.00	0.00	0.00	3	3.04	3	15.00
110274056	Dhigolkandhi-Satpakia Road	2.20	2.66	2.66	0.00	0.00	0.00	1	0.90	3	12.00
110274057	Batikabari- Faringhata Road	2.40	1.25	1.25	0.00	0.00	0.00	0	0.00	2	10.00
110274058	Kuriganthi- Jolaganthi Road	2.40	3.50	3.50	0.00	0.00	0.00	2	1.82	4	30.00
110274059	Rudrobaria -Sagatia Road	1.90	3.00	3.00	0.00	0.00	0.00	0	0.00	4	23.00
110274060	Dewria- Pipulbaria Road	1.80	1.50	1.50	0.00	0.00	0.00	0	0.00	2	6.00
110274061	Gopalnagar Kalitola Hat- Biswardiar Road	1.80	1.30	1.30	0.00	0.00	0.00	0	0.00	1	17.00
110274062	Bishardiar- Gojiabari Road	1.80	2.30	2.30	0.00	0.00	0.00	0	0.00	2	6.00
110274063	Khatiamari- Shahjipur Road	2.40	1.70	1.70	0.00	0.00	0.00	0	0.00	2	28.00
110274065	Deruwahati- Kashihata Road	2.00	2.50	2.50	0.00	0.00	0.00	0	0.00	4	46.00
110274066	Shimulkandi School -Ram Narayanpur Road (via. kanudasganti)	1.80	3.00	3.00	0.00	0.00	0.00	0	0.00	3	62.00
110274068	Matikora UZR- Matpara Bailly Bridge	3.00	1.80	1.80	0.00	0.00	0.00	0	0.00	0	0.00
110274069	Raja Rampur - Chalk Dakatia	2.00	2.00	2.00	0.00	0.00	0.00	0	0.00	0	0.00
110274070	Dhunat - Arkatiaghat	3.00	5.56	5.56	0.00	0.00	0.00	6	7.25	7	80.00
110274072	Khokshahata UZR - Elangi hat Rd.	3.10	1.45	1.45	0.00	0.00	0.00	5	5.40	3	7.50
110274073	TaraKandi - Soilmaril.	3.50	5.00	5.00	0.00	0.00	0.00	8	23.88	3	15.00
110274074	Kantonagar - Bererbari ghat via Ishwarghat Vill.	3.00	5.65	5.65	0.00	0.00	0.00	8	17.10	7	20.00
110274075	Kadai hat - Sorugram UZR Rd.	3.00	1.81	1.81	0.00	0.00	0.00	0	0.00	5	23.00
110274077	Kantonagar - Hutnagar	3.20	3.78	3.78	0.00	0.00	0.00	7	12.80	5	19.00
110274078	Nanglu - Ariadighighat	3.00	1.75	1.75	0.00	0.00	0.00	0	0.00	1	200.00
110274079	Arkatia - Chapra hat via Par Laxmipur	2.00	3.93	3.93	0.00	0.00	0.00	7	7.80	7	25.00
110274080	Mohonpur ghat - Sonargaon	2.75	3.95	3.95	0.00	0.00	0.00	5	10.70	9	82.00
110274081	Arkatia UZR - Mohonpur ghat	2.80	0.71	0.71	0.00	0.00	0.00	1	0.90	2	8.00
110274082	Guaduhuri UZR - Guaduhuri ghat	2.85	0.35	0.35	0.00	0.00	0.00	1	2.00	0	0.00
110274083	Batuabari Hat - Penchibari Gahat	2.20	3.49	3.49	0.00	0.00	0.00	7	21.47	12	70.00
110274085	Panchthupi Hat - Kaiganti Hat Via Niamotia School	3.00	3.55	3.55	0.00	0.00	0.00	2	1.50	1	4.00
110274086	Panchthupi UZR - Bhubangarti hat	3.00	2.57	2.57	0.00	0.00	0.00	1	0.60	2	6.00
110274087	Aulua UZR - Kaiganti Hat	2.65	4.88	4.88	0.00	0.00	0.00	3	6.40	9	81.00
110274088	Purbo Guaduhuri UZR - Zorhkhali hat	2.20	2.05	2.05	0.00	0.00	0.00	2	3.65	1	10.00
110274089	Borobila UZR - Zorhkhali hat	2.20	1.35	1.35	0.00	0.00	0.00	1	1.70	0	0.00
110274090	HorinathpurUZR - Parnatabari Hat Rd.	3.00	2.85	2.57	0.00	0.28	0.00	0	0.00	3	13.00
110274091	Bakshapara UZR - Natabari hat	2.50	1.40	1.40	0.00	0.00	0.00	3	2.43	0	0.00
110274092	BakshaparaUZR - Morichtola hat via Purbo Borobila	3.00	4.50	4.50	0.00	0.00	0.00	5	18.70	5	22.50
110274093	Gossaaibari UZR - Shimulbari hat	2.50	1.75	1.60	0.00	0.15	0.00	2	17.00	1	6.00
110274094	Chalapara UZR - South Paikpara hat	4.00	2.50	2.50	0.00	0.00	0.00	5	19.60	3	10.50
110274095	Chalapara UZR -Bilkajuli	3.66	1.70	1.70	0.00	0.00	0.00	3	4.70	1	6.00
110274096	West Bharanshahi Bailly Bridge - Belkuchi ZR	2.10	3.41	3.11	0.00	0.30	0.00	4	11.55	4	17.00
110274097	Burirvita hat - Mazbari .	3.20	3.80	3.80	0.00	0.00	0.00	5	41.25	6	97.50
110274098	Bothuabari UZR - Penchibari hat	2.80	2.40	2.40	0.00	0.00	0.00	0	0.00	0	0.00
110274100	Bilchaprighat- Bererbari UZR Road (via Burrir bita School)	2.00	7.40	7.40	0.00	0.00	0.00	9	33.53	14	50.00
110274101	Nimgachi pry. School -Nimgachi uttar ghat Road	3.00	2.00	2.00	0.00	0.00	0.00	1	1.80	6	21.00

BASIC INFORMATION OF ROAD

DIVISION : RAJSHAHI

DISTRICT : BOGRA

ROAD CODE	ROAD NAME	CREST WIDTH (m)	TOTAL LENGTH (Km)	SURFACE TYPE-WISE BREAK-UP (Km)				STRUCTURE		EXISTING GAP	
				EARTHEN	FLEXIBLE PAVEMENT (BC)	BRICK PAVEMENT (WBM/HBB/ BFS)	RIGID PAVEMENT (CC/RCC)	NUMBER	SPAN (m)	NUMBER	SPAN (m)
1	2	3	4	5	6	7	8	9	10	11	12
110274102	Hashokhali UZR- Nandiarpara UZR Road	3.00	3.00	3.00	0.00	0.00	0.00	3	20.30	1	2.00
110274103	Burirvita ghat-Bereerbari Zorchdighi Road	1.80	2.88	2.88	0.00	0.00	0.00	1	0.90	7	50.00
110274104	Mohisurahat-Sohagipara ghat Road	2.50	1.70	1.70	0.00	0.00	0.00	2	2.70	2	21.00
110274105	Borobila Bridge - Parnatabari Hat	4.26	1.00	0.00	1.00	0.00	0.00	0	0.00	1	60.00
110274106	DhunatZinjirtola UZR - Sarkerpara ghta	4.00	0.77	0.09	0.50	0.19	0.00	0	0.00	0	0.00
110274107	Sultanhata - Parlakmpur	2.50	1.50	1.50	0.00	0.00	0.00	1	1.80	1	3.00
110274108	Mohanpur - Chikashi	2.50	1.90	1.90	0.00	0.00	0.00	0	0.00	1	2.00
110274109	Sultanhata - Mazibari	2.50	1.00	1.00	0.00	0.00	0.00	0	0.00	1	2.50
110274110	Shonargoan - Shawratola	2.50	0.75	0.75	0.00	0.00	0.00	0	0.00	0	0.00
110274111	Shawratola - Chotochikashi	3.60	2.60	2.60	0.00	0.00	0.00	0	0.00	1	2.00
110274112	Hizoltala - Jamtala	3.20	3.20	3.20	0.00	0.00	0.00	0	0.00	3	10.00
110274113	Valukatala - Katiamari	3.60	2.00	2.00	0.00	0.00	0.00	0	0.00	2	5.00
110274114	Sonpocha - Jorsimul	3.60	2.80	2.80	0.00	0.00	0.00	0	0.00	0	0.00
110274115	Sorugram - Kalerpara	2.00	2.20	2.20	0.00	0.00	0.00	0	0.00	1	2.00
110274116	Kadhidha - Nitipota	2.00	0.90	0.90	0.00	0.00	0.00	0	0.00	0	0.00
110274117	Niktipota - Dulauri	2.00	0.50	0.50	0.00	0.00	0.00	0	0.00	0	0.00
110274118	Dulauri - Bagmara	2.80	1.50	1.50	0.00	0.00	0.00	0	0.00	1	2.50
110274119	Iswarghat - Khudlapara	2.50	2.40	2.40	0.00	0.00	0.00	0	0.00	1	3.00
110274120	Sonamoa - Hasapota	3.50	3.20	3.20	0.00	0.00	0.00	0	0.00	1	30.00
110274121	Sonamoa - Khokashahata	3.50	3.00	3.00	0.00	0.00	0.00	0	0.00	1	30.00
110274122	Matpara - Parchim Varanshahi	3.50	2.00	2.00	0.00	0.00	0.00	2	4.80	1	5.00
110274123	Belkuchi - Guschagram	3.50	1.00	1.00	0.00	0.00	0.00	0	0.00	0	0.00
110274124	Nasratpur - Bisnopur	2.50	2.50	2.50	0.00	0.00	0.00	0	0.00	1	2.00
110274125	Uzalshing - Kuriganti	2.50	1.60	1.60	0.00	0.00	0.00	0	0.00	0	0.00
110274126	Chatiani - Gobindopur	2.50	0.80	0.80	0.00	0.00	0.00	0	0.00	0	0.00
110274127	Chatiani - Randila	2.50	1.70	1.70	0.00	0.00	0.00	0	0.00	0	0.00
110274128	Chatiani - Uzalshing	2.50	1.60	1.60	0.00	0.00	0.00	0	0.00	1	3.00
110274129	Calkdakutia - Randila	3.50	2.00	2.00	0.00	0.00	0.00	0	0.00	0	0.00
110274130	Katiamari - Uliarchar	3.60	4.50	4.50	0.00	0.00	0.00	0	0.00	1	10.00
110274131	Bhanudanga Hat - Baniaganti	2.50	3.25	3.25	0.00	0.00	0.00	0	0.00	0	0.00
110274132	Mohishura - Balarbari	3.00	2.00	2.00	0.00	0.00	0.00	0	0.00	0	0.00
110274133	Chargopalnagar - Guziabari	3.60	3.20	3.20	0.00	0.00	0.00	0	0.00	1	2.00
110274134	Aloa - Pirhati	3.60	1.25	1.25	0.00	0.00	0.00	0	0.00	0	0.00
110274135	Chichuarbeel - Nakua	3.00	1.70	1.70	0.00	0.00	0.00	2	6.10	0	0.00
110274136	Pratab Khadali - Nischintopur	2.50	2.20	2.20	0.00	0.00	0.00	3	10.60	0	0.00
110274137	Nangolmura - Bilkhaduli	3.00	4.00	3.72	0.28	0.00	0.00	0	0.00	1	2.50
110274138	Khaduli - pirhati	2.50	1.60	1.60	0.00	0.00	0.00	0	0.00	0	0.00
110274139	Khoksahata - Rangamati	2.50	3.50	3.50	0.00	0.00	0.00	2	4.50	1	25.00
110274140	Bilchapri - Zajorghat	2.50	1.55	1.55	0.00	0.00	0.00	0	0.00	0	0.00
110274141	Bilchapri - Altafnagar	3.00	1.80	1.80	0.00	0.00	0.00	1	0.90	1	50.00
110274142	Manikpotol - Baniajan	3.00	3.00	3.00	0.00	0.00	0.00	1	1.80	1	2.00
110274143	Madhabdanga - Paranjpur	3.00	4.00	4.00	0.00	0.00	0.00	0	0.00	1	3.00
110274144	Marichtola - Paranjpur	3.50	5.00	5.00	0.00	0.00	0.00	0	0.00	1	3.00
110274145	Dhamachama- Satbeki Road	3.00	2.10	2.10	0.00	0.00	0.00	1	1.83	2	15.00
110274146	Batikabari-Zalsuka Road	3.50	3.00	1.72	1.28	0.00	0.00	2	41.80	0	0.00
110274147	Bubonganti-Joynagar Road	3.00	2.00	2.00	0.00	0.00	0.00	0	0.00	3	9.00
110274148	Shakdah- Dassikipara Road	3.00	1.50	1.50	0.00	0.00	0.00	1	16.00	0	0.00
110274149	Shakdah- Bodiakhali Road	3.00	0.70	0.70	0.00	0.00	0.00	0	0.00	2	10.00
110274150	Zorhkhali-Borobila Road	2.50	3.50	3.50	0.00	0.00	0.00	2	1.90	10	24.00
110274151	Ullapara-Bottola-Elengi Fokirpara Road	3.00	2.00	2.00	0.00	0.00	0.00	0	0.00	3	26.00
110274152	Tarakandi-Bothuabari ghat Road	2.10	2.10	2.10	0.00	0.00	0.00	0	0.00	4	20.00
110274153	Nandiarpara Chowmatha -Nimgachi Pur bopara Road	2.50	1.80	1.80	0.00	0.00	0.00	0	0.00	0	0.00
110274154	Nimgachi Fokjirpara- Heuthagor Eidgaha Field	3.00	1.20	1.20	0.00	0.00	0.00	0	0.00	1	12.00
110274156	Beelpatia-Rudrubaria (via Rudrubaria pey. school) Road	2.30	1.50	1.50	0.00	0.00	0.00	1	0.60	2	8.00
110274157	Chakmehadhi- Baniaganti Road	2.20	2.00	2.00	0.00	0.00	0.00	0	0.00	4	6.50
110274158	Shiali - Nittipota	2.00	3.75	3.75	0.00	0.00	0.00	1	0.60	6	60.00
110274160	Nashratpur UZR - Dheruahati	2.90	6.00	6.00	0.00	0.00	0.00	4	14.30	7	52.00

BASIC INFORMATION OF ROAD

DIVISION : RAJSHAHI

DISTRICT : BOGRA

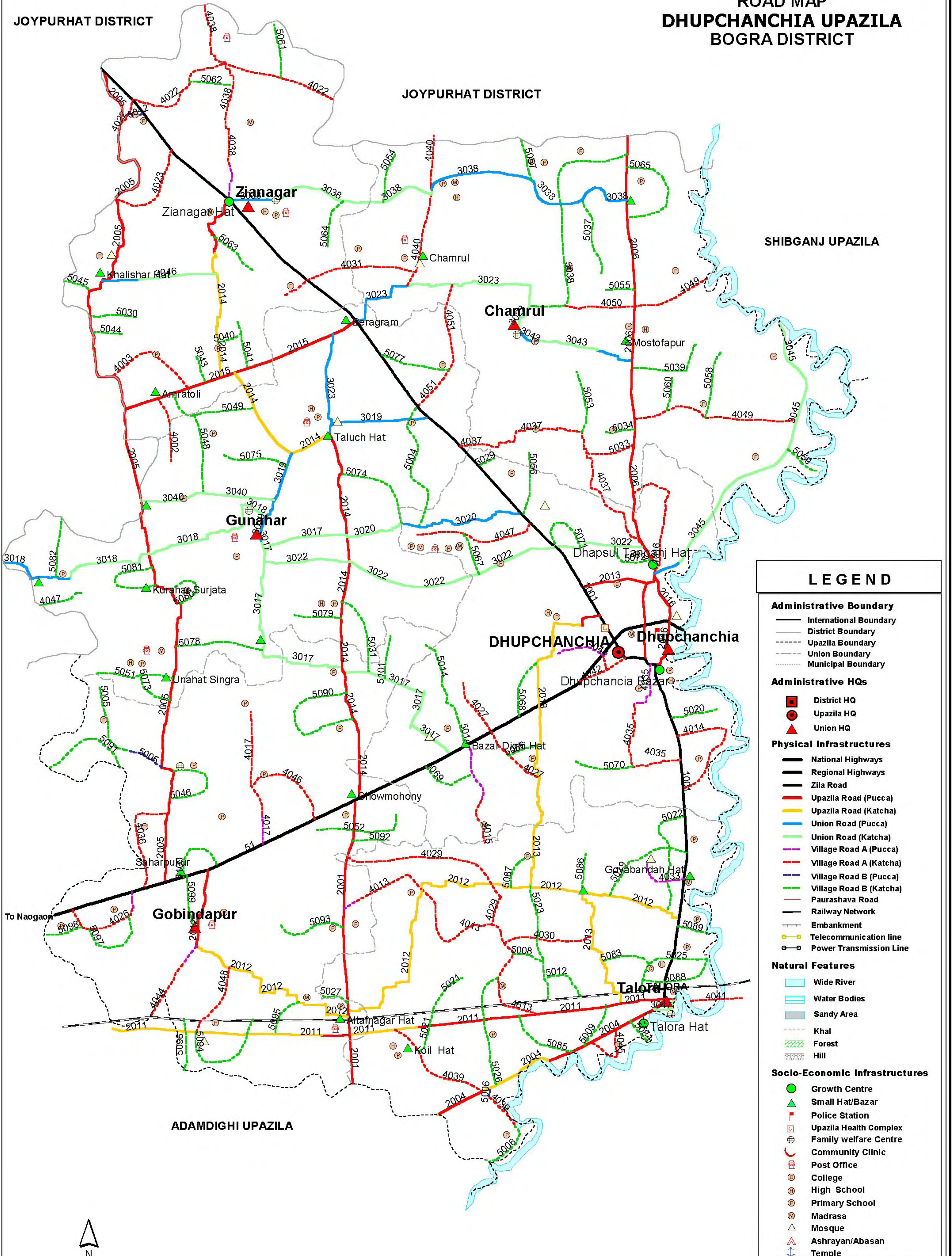
ROAD CODE	ROAD NAME	CREST WIDTH (m)	TOTAL LENGTH (Km)	SURFACE TYPE-WISE BREAKE-UP (Km)				STRUCTURE		EXISTING GAP		
				EARTHEN	FLEXIBLE PAVEMENT (BC)	BRICK PAVEMENT (WBM/HBB/BFS)	RIGID PAVEMENT (CC/RCC)	NUMBER	SPAN (m)	NUMBER	SPAN (m)	
1	2	3	4	5	6	7	8	9	10	11	12	
110274161	Khashihata - Boga Hat	2.90	6.40	6.40	0.00	0.00	0.00	7	30.60	5	83.00	
110274162	Shagatia Hat - Shamgati	3.00	3.00	3.00	0.00	0.00	0.00	2	5.20	7	43.50	
110274163	Chak Dakatia- Boga Hat	2.50	4.00	4.00	0.00	0.00	0.00	0	0.00	0	0.00	
110274164	Bakshapara- Purbo Borobila	2.50	2.00	2.00	0.00	0.00	0.00	1	0.90	0	0.00	
110274165	Morichtola Hat - Banderbari	2.50	2.00	2.00	0.00	0.00	0.00	0	0.00	0	0.00	
110274166	Nimgachi C. Clinic- Ishargahat	2.00	2.00	2.00	0.00	0.00	0.00	0	0.00	0	0.00	
110274167	Soilmari - Rangamati	2.50	1.75	1.75	0.00	0.00	0.00	0	0.00	0	0.00	
110274168	Bererbari- Mazbari	2.50	1.00	1.00	0.00	0.00	0.00	0	0.00	0	0.00	
VILLAGE ROAD-A TOTAL: 128 Nos. Road				315.00	309.14	4.06	1.81	0.00	164	475.90	274	2441.50
<u>ROAD TYPE : VILLAGE ROAD-B</u>												
110275006	Satbeki Boro Mosque - Satbeki GPS	2.00	0.75	0.75	0.00	0.00	0.00	0	0.00	1	8.00	
110275014	Chotochikashi Mid Road	3.80	1.00	1.00	0.00	0.00	0.00	0	0.00	0	0.00	
110275023	Ramnagar Vill. Road	2.50	0.80	0.80	0.00	0.00	0.00	0	0.00	0	0.00	
110275027	Kantanagar - Cowaguri	3.00	2.00	2.00	0.00	0.00	0.00	0	0.00	0	0.00	
110275028	Lakmipur Vill. Road	3.00	0.70	0.70	0.00	0.00	0.00	0	0.00	0	0.00	
110275034	Zingirtola - Dhunatghat	3.00	0.60	0.60	0.00	0.00	0.00	2	1.35	0	0.00	
110275042	Aloa Vill. Road	2.50	0.80	0.80	0.00	0.00	0.00	0	0.00	0	0.00	
110275043	Gobindopur School - Gobindopur Hat	2.50	0.40	0.40	0.00	0.00	0.00	0	0.00	0	0.00	
110275058	Pirahati Village Road	2.50	1.30	1.30	0.00	0.00	0.00	0	0.00	0	0.00	
110275062	Chachirbeel - Kaduli	3.00	1.20	0.64	0.00	0.56	0.00	1	1.80	0	0.00	
110275064	Panthupi Village Road	2.50	1.40	1.40	0.00	0.00	0.00	0	0.00	0	0.00	
110275066	Shakdah Village Road	3.00	0.70	0.70	0.00	0.00	0.00	0	0.00	0	0.00	
110275070	Didarpara - Rangamati	2.50	1.30	1.30	0.00	0.00	0.00	0	0.00	0	0.00	
110275071	Rangamati - Dublagari Khal	2.50	0.50	0.50	0.00	0.00	0.00	0	0.00	0	0.00	
110275072	Rangamati - Hospital	2.50	2.10	2.10	0.00	0.00	0.00	0	0.00	3	4.50	
110275085	Khoksabari Village Road	3.00	1.75	1.75	0.00	0.00	0.00	2	2.00	3	18.00	
110275087	Aragi Bilchapri village Road	2.25	1.10	1.10	0.00	0.00	0.00	0	0.00	1	1.50	
110275094	Chandarpara Village Road	2.50	1.00	1.00	0.00	0.00	0.00	0	0.00	2	5.00	
110275097	Bererbari village Road-1	2.50	2.00	2.00	0.00	0.00	0.00	1	35.00	5	77.00	
110275098	Bererbari village road -2	2.50	1.50	1.50	0.00	0.00	0.00	1	35.00	3	15.00	
110275099	Godogoripara village Road	2.50	1.00	1.00	0.00	0.00	0.00	0	0.00	2	8.00	
110275100	Valukatola village Road	3.00	2.00	2.00	0.00	0.00	0.00	0	0.00	3	42.00	
110275101	Ariardighi-Petkata Nala Road	2.50	1.50	1.50	0.00	0.00	0.00	0	0.00	3	17.00	
110275105	Per-Natabari-Sonargoan Road	3.00	2.00	2.00	0.00	0.00	0.00	0	0.00	1	10.00	
110275108	Nimgachi Akamdopara- Nimgachi Sak darpara	2.00	1.10	1.10	0.00	0.00	0.00	0	0.00	3	4.00	
110275110	MCharchrauga foot Bridge - Bererbari godagari para	1.40	0.80	0.80	0.00	0.00	0.00	0	0.00	1	5.00	
110275111	Borotali-Bererbari paikerpara Road (via Docterpara)	2.50	2.10	2.10	0.00	0.00	0.00	0	0.00	5	23.00	
110275113	Hejuli village Road	2.40	0.90	0.90	0.00	0.00	0.00	1	1.80	1	3.00	
110275119	Kalerpara- Kalerpara UP	3.50	1.50	1.50	0.00	0.00	0.00	3	11.10	0	0.00	
110275120	Kochugari - Anarpur Bill Road	3.00	1.00	1.00	0.00	0.00	0.00	1	1.80	1	2.00	
110275121	Nangloo Sarkerpara- Baluakhat Road	1.75	2.00	2.00	0.00	0.00	0.00	0	0.00	4	98.00	
110275122	Beltahi Bridge to Nangloa Fokirpara Mosque	2.00	2.98	2.98	0.00	0.00	0.00	1	3.50	5	72.00	
110275123	Gossoinbari UZR- Purbo guaduhari Road	2.50	2.10	2.10	0.00	0.00	0.00	1	0.90	2	15.00	
110275124	Taltola UZR - GMC College	3.66	0.70	0.70	0.00	0.00	0.00	0	0.00	1	40.00	
110275125	Bererbari Berpara- Borerbari keranipara Road	1.50	1.50	1.50	0.00	0.00	0.00	0	0.00	4	21.00	
110275126	Bererbari Uttar para - Godagari para	2.50	1.50	1.50	0.00	0.00	0.00	2	3.41	0	0.00	
110275127	Char Khaduli Village Road	2.50	1.50	1.50	0.00	0.00	0.00	0	0.00	0	0.00	
110275128	Jugiganti Village Road	2.50	1.00	1.00	0.00	0.00	0.00	0	0.00	0	0.00	
VILLAGE ROAD-B TOTAL: 38 Nos. Road				50.08	49.52	0.00	0.56	0.00	16	97.66	54	489.00
DHUNOT UPAZILA TOTAL: 199 Nos. Road				561.45	503.85	48.56	9.04	0.00	490	1761.94	437	5328.50

JOYPURHAT DISTRICT

ROAD MAP DHUPCHANCHIA UPAZILA BOGRA DISTRICT

JOYPURHAT DISTRICT

SHIBGANJ UPAZILA



LEGEND

Administrative Boundary

- International Boundary
- - - District Boundary
- - - Upazila Boundary
- - - Union Boundary
- - - Municipal Boundary

Administrative HQs

- District HQ
- Upazila HQ
- ▲ Union HQ

Physical Infrastructures

- National Highways
- Regional Highways
- Zila Road
- Upazila Road (Pucca)
- Upazila Road (Katcha)
- Union Road (Pucca)
- Union Road (Katcha)
- Village Road A (Pucca)
- Village Road A (Katcha)
- Village Road B (Pucca)
- Village Road B (Katcha)
- Paurashava Road
- Railway Network
- Embankment
- Telecommunication line
- Power Transmission Line

Natural Features

- Wide River
- Water Bodies
- Sandy Area
- Khal
- Forest
- Hill

Socio-Economic Infrastructures

- Growth Centre
- ▲ Small Hat/Bazar
- Police Station
- Upazila Health Complex
- Family welfare Centre
- Community Clinic
- Post Office
- College
- High School
- Primary School
- Madrasa
- ▲ Mosque
- ▲ Ashrayan/Abasan
- ▲ Temple

Compiled from : LGED Upazila Base Maps 1994-95, Landsat TM 1998,
GPS Survey 1999 and Field Checking in November 2004.
Projection : Lambert's Conformal Conic

PREPARED BY : GIS UNIT

LOCAL GOVERNMENT ENGINEERING DEPARTMENT



SCALE

0 1 Kilometers

R.F. 1:58,000

BASIC INFORMATION OF ROAD

DIVISION : RAJSHAHI

DISTRICT : BOGRA

ROAD CODE	ROAD NAME	CREST WIDTH (m)	TOTAL LENGTH (Km)	SURFACE TYPE-WISE BREAK-UP (Km)				STRUCTURE		EXISTING GAP	
				EARTHEN	FLEXIBLE PAVEMENT (BC)	BRICK PAVEMENT (WBM/HBB/BFS)	RIGID PAVEMENT (CC/RCC)	NUMBER	SPAN (m)	NUMBER	SPAN (m)
1	2	3	4	5	6	7	8	9	10	11	12

UPAZILA : DHUPCHANCIA

ROAD TYPE : UPAZILA ROAD

110332001	Chowmuhani - Chapapur (Dupchanchia Part)	6.64	5.90	0.00	5.90	0.00	0.00	8	13.10	0	0.00
110332004	Talora - Champapur(Kundugram) Road	7.23	6.00	1.82	4.18	0.00	0.00	9	22.81	1	0.60
110332005	Shaharpukur - Gopinathpur Road (UZR #341)	7.33	14.50	0.00	14.50	0.00	0.00	36	65.66	0	0.00
110332006	Dupchanchia Bazar - Mulamgari Rd via Mail Bus Stand.	6.50	9.15	0.00	9.15	0.00	0.00	17	29.20	0	0.00
110332011	Talora -Nashratpur via Altafnagor Road(Dup. Part)	4.20	7.86	3.41	4.25	0.20	0.00	12	34.80	2	1.52
110332012	Talora(Goyabanda) - Saharpukur via Altafnagor Road	4.20	12.65	11.39	0.74	0.53	0.00	37	70.20	11	12.40
110332013	Dhapsultanganj(Choto Dhap) - Talora via Mashinda,Nawdapara	3.85	10.35	7.74	0.26	2.35	0.00	19	37.50	6	4.78
110332014	Chowmuhani -Zianagor Via Taluch,Kamaru & Barahi Rd.	4.81	12.90	4.47	8.18	0.26	0.00	14	26.36	3	3.20
110332015	Beragram- Raikali (Tilokpur) Road (Dup. Part) (UZR #339)	6.67	4.40	0.00	4.40	0.00	0.00	11	22.34	0	0.00
110332016	Dupchanchia Bazar - Dhapsultanganj hat Road via Thana Bus Stand.	4.62	1.58	0.00	0.70	0.88	0.00	0	0.00	0	0.00

UPAZILA ROAD TOTAL: 10 Nos. Road 85.29 28.83 52.26 4.21 0.00 163 321.97 23 22.50

ROAD TYPE : UNION ROAD

110333017	Gunahar - Bazardighi Hat via Pallapara	3.75	7.25	7.25	0.00	0.00	0.00	14	15.52	0	0.00
110333018	Gunahar - Fultola(Dashra) Hat Road	3.81	5.60	4.78	0.83	0.00	0.00	15	20.92	13	8.70
110333019	Chhatni - Gunahar via Taluch hat Road	3.60	3.50	0.00	3.50	0.00	0.00	5	6.10	0	0.00
110333020	Islampur - Gunahar Road	4.25	5.10	2.39	0.28	2.43	0.00	15	22.19	0	0.00
110333022	Dhap Sultangong Hat - Gunahar via Paikpara,Vhathanda.	3.83	7.50	7.50	0.00	0.00	0.00	4	9.30	2	1.25
110333023	Chamrul - Taluch Hat Road	4.88	5.85	2.92	2.00	0.93	0.00	18	25.30	10	6.33
110333038	Pothatti - Zianagar Road	4.25	7.50	5.43	2.07	0.00	0.00	13	21.35	19	27.90
110333040	Gunahar(Sharsha) - Belhotti road	4.20	2.50	2.50	0.00	0.00	0.00	9	10.90	5	4.40
110333043	Chamrul - Mostafapur(Dayempur) Road	4.82	2.25	1.65	0.00	0.60	0.00	7	11.40	1	0.60
110333045	Dupchanchia union(Dhap Hat) - Kalitola Hat (Dup. Part)	3.54	5.40	5.11	0.29	0.00	0.00	7	25.70	4	2.70
110333046	Khaliswar - Zianagar(Sonarpara) Road	3.30	1.80	1.60	0.00	0.20	0.00	2	4.00	6	3.00
110333047	Talora UP office to Food Godown Road	3.30	1.25	1.25	0.00	0.00	0.00	0	0.00	0	0.00

UNION ROAD TOTAL: 12 Nos. Road 55.50 42.37 8.97 4.16 0.00 109 172.69 60 54.88

ROAD TYPE : VILLAGE ROAD-A

110334002	Amratali Hat - Dakhin Chechuria	3.65	0.90	0.90	0.00	0.00	0.00	1	1.00	1	0.60
110334003	Tilakpur Beragram - Chechuria	3.05	1.50	1.50	0.00	0.00	0.00	0	0.00	4	4.30
110334013	Gangbelghoria - Khanpur	3.08	5.35	5.07	0.28	0.00	0.00	7	14.95	3	3.30
110334014	Borai - Purbo- Alohali Road	3.79	1.70	1.70	0.00	0.00	0.00	3	2.10	2	1.90
110334015	Bazardighi Hat - Tarazoon	3.80	1.95	1.66	0.29	0.00	0.00	2	3.35	2	1.20
110334016	Dhap Sultangong Hat - Kholash Road	3.30	2.40	2.40	0.00	0.00	0.00	5	14.46	2	1.20
110334017	Baburbagan - Futanigong	3.65	2.00	2.00	0.00	0.00	0.00	6	12.90	2	1.20
110334022	Mortuzapur - Mohishmunda	3.04	1.90	1.90	0.00	0.00	0.00	1	0.60	2	1.20
110334023	Boria - Velna Road	3.27	1.50	1.50	0.00	0.00	0.00	1	1.00	3	3.10
110334026	Chatkhair - Morgram	3.50	2.00	1.71	0.29	0.00	0.00	0	0.00	5	4.80
110334027	Sukhangari - Kamargram	3.30	2.00	2.00	0.00	0.00	0.00	5	6.10	1	0.60
110334029	Kanchigari - Khehali Rd. Via Khanpur	3.05	3.75	3.75	0.00	0.00	0.00	3	3.00	8	3.60
110334030	Dubra-Debkhanda Road	3.50	2.00	2.00	0.00	0.00	0.00	6	9.35	4	2.40
110334031	Chamrul -Jalangi Road	2.80	2.00	2.00	0.00	0.00	0.00	6	5.90	1	1.00
110334033	Goyabanda - Islamic chaltural centre	3.05	0.50	0.00	0.50	0.00	0.00	3	1.80	0	0.00
110334034	Khunihara -Purbo Atgram	3.80	3.15	2.67	0.48	0.00	0.00	5	13.84	7	5.80
110334035	Dupchanchia - Pachim Alohali Road	3.76	2.90	1.90	0.00	1.00	0.00	8	5.05	5	2.05
110334036	Saharpukur - Sreepur	4.20	1.03	1.03	0.00	0.00	0.00	5	8.81	1	0.60

BASIC INFORMATION OF ROAD

DIVISION : RAJSHAHI

DISTRICT : BOGRA

ROAD CODE	ROAD NAME	CREST WIDTH (m)	TOTAL LENGTH (Km)	SURFACE TYPE-WISE BREAK-UP (Km)				STRUCTURE		EXISTING GAP	
				EARTHEN	FLEXIBLE PAVEMENT (BC)	BRICK PAVEMENT (WBM/HBB/BFS)	RIGID PAVEMENT (CC/RCC)	NUMBER	SPAN (m)	NUMBER	SPAN (m)
1	2	3	4	5	6	7	8	9	10	11	12
110334037	Uttar Sazapur - Dhap Road	3.74	4.60	4.60	0.00	0.00	0.00	10	16.21	0	0.00
110334038	Zianagar - Banaich Road	4.34	3.50	1.83	1.67	0.00	0.00	6	17.60	4	3.30
110334039	Altafnagor- Dogachi via Koil Road	3.40	3.25	3.25	0.00	0.00	0.00	9	16.60	0	0.00
110334040	Chamrul - Fuldighi road via Berunjo	4.25	3.25	3.00	0.00	0.25	0.00	7	9.70	8	3.90
110334041	Talora Railgate - Nagor river Road	4.20	0.58	0.58	0.00	0.00	0.00	0	0.00	0	0.00
110334042	Dupchanchia - Mohila Collage road	4.85	0.90	0.00	0.90	0.00	0.00	3	6.05	0	0.00
110334043	Joypur Para - Mohila Collage road	3.90	1.88	1.13	0.00	0.75	0.00	1	3.05	1	1.00
110334044	Gobindopur - Bhuipur	3.25	2.60	2.26	0.34	0.00	0.00	1	0.90	5	3.60
110334045	Talora- Sarunjabari Road	3.05	1.00	1.00	0.00	0.00	0.00	1	0.90	3	2.40
110334046	Dharsoon - Chowmohoni Road	1.80	1.50	1.50	0.00	0.00	0.00	1	24.00	3	1.80
110334047	Vatahar-Tetulia Road	2.90	3.00	3.00	0.00	0.00	0.00	4	22.40	4	2.70
110334048	Gobindapur- Mothurapur	4.26	1.50	1.50	0.00	0.00	0.00	1	3.66	6	8.10
110334049	Mostafa pur - Bakadaha Road	1.50	1.80	1.80	0.00	0.00	0.00	0	0.00	3	2.70
110334050	Mostafapur- Johal Mathai Road	2.90	1.50	1.50	0.00	0.00	0.00	1	3.00	2	2.20
110334051	Pakrail - Kaigara	4.23	2.40	2.40	0.00	0.00	0.00	3	5.50	7	4.60

VILLAGE ROAD-A TOTAL: 33 Nos. Road

71.79 65.03 4.75 2.00 0.00 115 233.79 99 75.15

ROAD TYPE : VILLAGE ROAD-B

110335004	Chatni - Dangapara	2.50	3.00	3.00	0.00	0.00	0.00	2	1.90	6	5.40
110335005	Amshatta More - Mazinda Road	3.80	2.00	0.90	1.10	0.00	0.00	3	3.20	3	2.40
110335006	Dogachi- Bagicha para Road via Paranpur	2.50	1.30	1.30	0.00	0.00	0.00	2	2.10	2	1.20
110335008	Debkhanda- Mondalpara Road	1.60	0.75	0.75	0.00	0.00	0.00	1	0.60	3	2.55
110335009	Talora-kundugram Road to Tolra -Altanagar road	4.50	1.00	1.00	0.00	0.00	0.00	0	0.00	5	11.12
110335012	Laya Megha - Megha Road	2.40	1.00	1.00	0.00	0.00	0.00	3	3.30	6	5.30
110335014	Boldahar-Kamargari Road	2.00	2.50	2.50	0.00	0.00	0.00	3	4.50	7	18.60
110335019	Talora-Nowdapara Road	3.50	2.00	2.00	0.00	0.00	0.00	1	3.04	6	4.50
110335020	Borai- Sanjaypur Road	3.05	1.50	1.50	0.00	0.00	0.00	3	2.42	1	0.60
110335021	Barochapra- Koil Road	3.20	2.00	2.00	0.00	0.00	0.00	4	3.60	3	1.80
110335022	Polipara -TaloraDidgah via Talukderpara	3.05	2.50	2.50	0.00	0.00	0.00	5	3.15	3	1.80
110335023	Megha- Nalghoria via Debkhanda	3.00	2.00	2.00	0.00	0.00	0.00	2	5.45	5	3.10
110335025	Talora College to Shabla road via Muragacha	2.90	3.10	2.90	0.00	0.20	0.00	2	2.20	2	1.20
110335026	Talora Kundugram to Chalk-madhab road via Rasulpur	2.40	2.36	2.36	0.00	0.00	0.00	4	8.50	5	5.10
110335027	Baluka Para Road	2.40	0.75	0.75	0.00	0.00	0.00	1	0.60	3	1.80
110335029	Islampur -Tarafderpara road	3.00	0.40	0.40	0.00	0.00	0.00	2	1.80	0	0.00
110335030	Bakpal village Road	3.00	1.00	1.00	0.00	0.00	0.00	2	1.80	1	1.50
110335031	Baldahar-Paogacha via Nurpur	2.80	2.00	2.00	0.00	0.00	0.00	4	3.60	4	2.40
110335033	Dhap Molamgari Road to Vally Kattuhali Road	2.70	1.50	1.50	0.00	0.00	0.00	2	3.20	3	2.70
110335034	Kathohali Police box to village Road	2.00	0.80	0.80	0.00	0.00	0.00	1	0.90	1	1.50
110335037	Gharom Eidgah to village Road	3.00	2.40	2.40	0.00	0.00	0.00	1	0.90	2	1.30
110335038	Chhotokole to johal Matai via Baro Kole	3.00	4.00	4.00	0.00	0.00	0.00	3	3.40	7	5.40
110335039	Dayempur- Porapara	2.44	0.60	0.60	0.00	0.00	0.00	1	0.60	3	2.40
110335040	Udgara-Barahi village Road	2.40	0.30	0.30	0.00	0.00	0.00	1	0.60	0	0.00
110335041	Barahi Pacca(Beragram-Tilokpur) road to CARE Road	2.40	0.50	0.50	0.00	0.00	0.00	0	0.00	2	2.30
110335042	Mortuzapur College road	3.80	0.80	0.00	0.00	0.80	0.00	5	3.60	1	0.30
110335043	Chhoto Nilahali Pacca(Beragram-Tilokpur) road to School Road	2.40	0.35	0.35	0.00	0.00	0.00	1	0.60	3	1.50
110335044	Polla Boropukur to polla village road	2.40	0.55	0.55	0.00	0.00	0.00	0	0.00	3	1.50
110335045	Khalishar- Madhaya Pukur	2.40	0.80	0.80	0.00	0.00	0.00	1	1.20	1	0.60
110335046	Amsatta dayaler more to FWC Road	2.50	2.00	2.00	0.00	0.00	0.00	2	1.80	7	4.05
110335047	Argungari Gucchagram Road	1.70	0.50	0.50	0.00	0.00	0.00	0	0.00	2	4.50
110335048	Shaharkuri - Porapara	3.10	0.85	0.85	0.00	0.00	0.00	1	1.80	3	4.20
110335049	Sharsha - Porapara	3.50	2.00	2.00	0.00	0.00	0.00	0	0.00	5	3.90
110335051	Shingra - Bhataher	2.50	1.00	1.00	0.00	0.00	0.00	0	0.00	5	4.84
110335052	Magura - Belail Road	2.90	1.00	1.00	0.00	0.00	0.00	1	0.60	2	1.20
110335053	Valy - Shipur Road.	2.44	1.00	1.00	0.00	0.00	0.00	0	0.00	0	0.00
110335054	Berunja - Loyapara Village Road.	2.44	1.00	1.00	0.00	0.00	0.00	0	0.00	0	0.00

BASIC INFORMATION OF ROAD

DIVISION : RAJSHAHI

DISTRICT : BOGRA

ROAD CODE	ROAD NAME	CREST WIDTH (m)	TOTAL LENGTH (Km)	SURFACE TYPE-WISE BREAK-UP (Km)				STRUCTURE		EXISTING GAP	
				EARTHEN	FLEXIBLE PAVEMENT (BC)	BRICK PAVEMENT (WBM/HBB/BFS)	RIGID PAVEMENT (CC/RCC)	NUMBER	SPAN (m)	NUMBER	SPAN (m)
1	2	3	4	5	6	7	8	9	10	11	12
110335055	Mostafapur Village Road.	2.14	0.50	0.50	0.00	0.00	0.00	0	0.00	0	0.00
110335056	Islampur - Chalk-Shohaga Road.	2.60	1.00	1.00	0.00	0.00	0.00	0	0.00	0	0.00
110335057	Kolgram - Edgah Math Road.	2.14	0.50	0.50	0.00	0.00	0.00	0	0.00	0	0.00
110335058	Pachim-Atgram -Noongola Khary Road.	2.44	1.50	1.50	0.00	0.00	0.00	0	0.00	0	0.00
110335059	Belo-Haly Treemohiny -Sibtola Road.	2.50	1.00	1.00	0.00	0.00	0.00	0	0.00	0	0.00
110335060	Pachim Atgram - Porba Porapara road .	2.50	0.50	0.50	0.00	0.00	0.00	0	0.00	0	0.00
110335061	Heru nja - Banaich Road.	2.60	1.20	1.20	0.00	0.00	0.00	0	0.00	0	0.00
110335062	Bisha Village Road.	2.75	0.50	0.50	0.00	0.00	0.00	0	0.00	0	0.00
110335063	Zianagor Village Road.	2.44	0.60	0.60	0.00	0.00	0.00	0	0.00	0	0.00
110335064	Lximondap Village Road.	2.50	0.60	0.60	0.00	0.00	0.00	0	0.00	0	0.00
110335065	Pothatty Village Road.	2.50	1.00	1.00	0.00	0.00	0.00	0	0.00	0	0.00
110335066	Mashinda - Sukhangary Road.	2.50	1.00	1.00	0.00	0.00	0.00	0	0.00	0	0.00
110335067	Tetulia - Mathihansh Road.	2.50	1.50	1.50	0.00	0.00	0.00	0	0.00	0	0.00
110335068	Changa - Teligary (Santaher Rd.)	2.60	1.00	1.00	0.00	0.00	0.00	0	0.00	0	0.00
110335069	Bazardighi hat - Dakhin Sajaour Road.	2.75	2.00	2.00	0.00	0.00	0.00	0	0.00	0	0.00
110335070	Pashim-Alohaly - Henchagary Road.	2.50	1.50	1.50	0.00	0.00	0.00	0	0.00	0	0.00
110335071	Vataher Village Road.	2.40	1.00	1.00	0.00	0.00	0.00	0	0.00	0	0.00
110335072	Dhap hat - Tatigary Road.	2.50	0.50	0.50	0.00	0.00	0.00	0	0.00	0	0.00
110335073	Madhu-Kul-Kuli - Unhat Road.	2.75	1.00	1.00	0.00	0.00	0.00	0	0.00	0	0.00
110335074	Karmji - Jhanjira Road.	2.75	1.50	1.50	0.00	0.00	0.00	0	0.00	0	0.00
110335075	Palo-Kury Madrasha - Pukurgacha Road.	2.50	1.00	1.00	0.00	0.00	0.00	0	0.00	0	0.00
110335077	Bragram - Nilhaly Road.	2.14	0.80	0.80	0.00	0.00	0.00	0	0.00	0	0.00
110335078	Pouta - Singra Road.	2.40	2.00	2.00	0.00	0.00	0.00	0	0.00	0	0.00
110335079	Paougacha - Hindupara Road.	2.14	0.50	0.50	0.00	0.00	0.00	0	0.00	0	0.00
110335080	Surjata Village Road.	2.14	0.50	0.50	0.00	0.00	0.00	0	0.00	0	0.00
110335081	Kuraher-Surjata - Hindupara road.	2.50	1.00	1.00	0.00	0.00	0.00	0	0.00	0	0.00
110335082	Arjungary - Berachaki Road.	2.90	1.00	1.00	0.00	0.00	0.00	0	0.00	0	0.00
110335083	Muragacha - dubra Road.	2.50	2.00	2.00	0.00	0.00	0.00	0	0.00	0	0.00
110335084	Talora - Shargopur road.	2.14	1.00	1.00	0.00	0.00	0.00	0	0.00	0	0.00
110335085	Gangbelghoria - gary- Belghoria road.	2.50	1.50	1.50	0.00	0.00	0.00	0	0.00	0	0.00
110335086	Naoudapara hat - Naoudapara Village Road.	2.90	0.80	0.80	0.00	0.00	0.00	0	0.00	0	0.00
110335087	Nalghoria Village Road.	2.50	0.90	0.90	0.00	0.00	0.00	0	0.00	0	0.00
110335088	Talora rail Ghomty - Sabla Village Road.	2.44	1.20	1.20	0.00	0.00	0.00	0	0.00	0	0.00
110335089	Lapa-Para - Nagor River Road.	2.44	0.80	0.80	0.00	0.00	0.00	0	0.00	0	0.00
110335090	Barahi pur - asunja Edgah Math Road.	2.50	2.50	2.50	0.00	0.00	0.00	0	0.00	0	0.00
110335091	Chatkhir - Dhamail via Majinda Road	3.50	2.00	2.00	0.00	0.00	0.00	0	0.00	0	0.00
110335092	Belo haly - dakhin para road.	2.44	0.60	0.60	0.00	0.00	0.00	0	0.00	0	0.00
110335093	Kihali Uttarpra - Panchim para Road.	2.50	1.50	1.50	0.00	0.00	0.00	0	0.00	0	0.00
110335094	Mathura pur Village Road .	2.50	1.50	1.50	0.00	0.00	0.00	0	0.00	0	0.00
110335095	Kihaly Madha para - rail Gate Road.	2.14	1.00	1.00	0.00	0.00	0.00	0	0.00	0	0.00
110335096	Mathura pur Rail Gate - Padma pukur Road.	2.14	0.60	0.60	0.00	0.00	0.00	0	0.00	0	0.00
110335097	More Gram Abashon Road.	2.44	0.80	0.80	0.00	0.00	0.00	0	0.00	0	0.00
110335098	more Gram - Nashratpur Road.	2.75	2.00	2.00	0.00	0.00	0.00	0	0.00	0	0.00
110335099	Shaherpukur - Gobindapur UP. Office Road.	2.14	1.00	1.00	0.00	0.00	0.00	0	0.00	0	0.00
110335100	Chandradighi Madrasha Road.	2.75	0.80	0.80	0.00	0.00	0.00	0	0.00	0	0.00
110335101	Boldaheer - Edgah math Road.	2.50	1.00	1.00	0.00	0.00	0.00	0	0.00	0	0.00
VILLAGE ROAD-B TOTAL: 83 Nos. Road			103.31	101.21	1.10	1.00	0.00	64	70.96	115	112.56
DHUPCHANCIA UPAZILA TOTAL: 138 Nos. Road			315.89	237.44	67.08	11.37	0.00	451	799.40	297	265.09