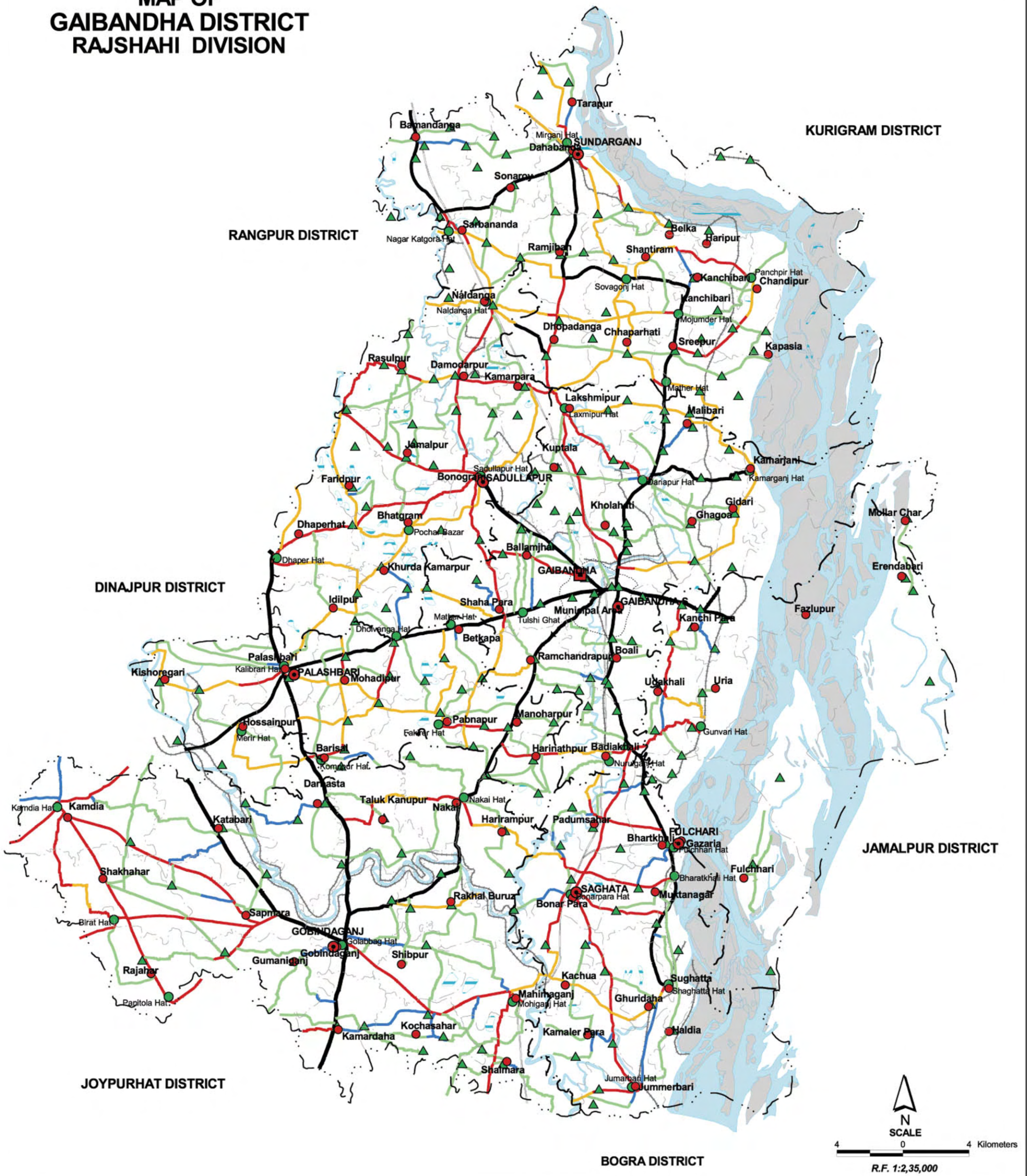


GAIBANDHA

MAP OF GAIBANDHA DISTRICT RAJSHAHI DIVISION



LEGEND

Administrative Boundary

- International Boundary
- · - · - District Boundary
- · - · - Upazila Boundary
- · - · - Union Boundary
- Municipal Boundary

Administrative HQs

- District HQ
- Upazila HQ
- Union HQ

Physical Infrastructures

- National Highways
- Regional Highways
- Zila Road
- Upazila Road Pucca
- Upazila Road Katcha
- Union Road Pucca
- Union Road Katcha
- Railway Network
- Embankment

Natural Features

- Wide River
- Water Bodies
- Sandy Land / Char

Socio-economic Infrastructures

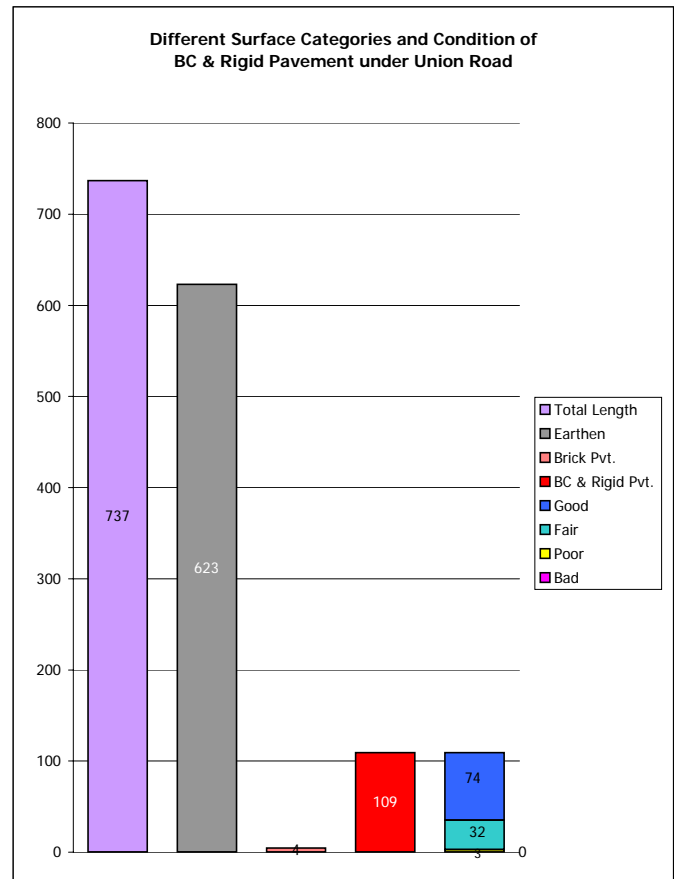
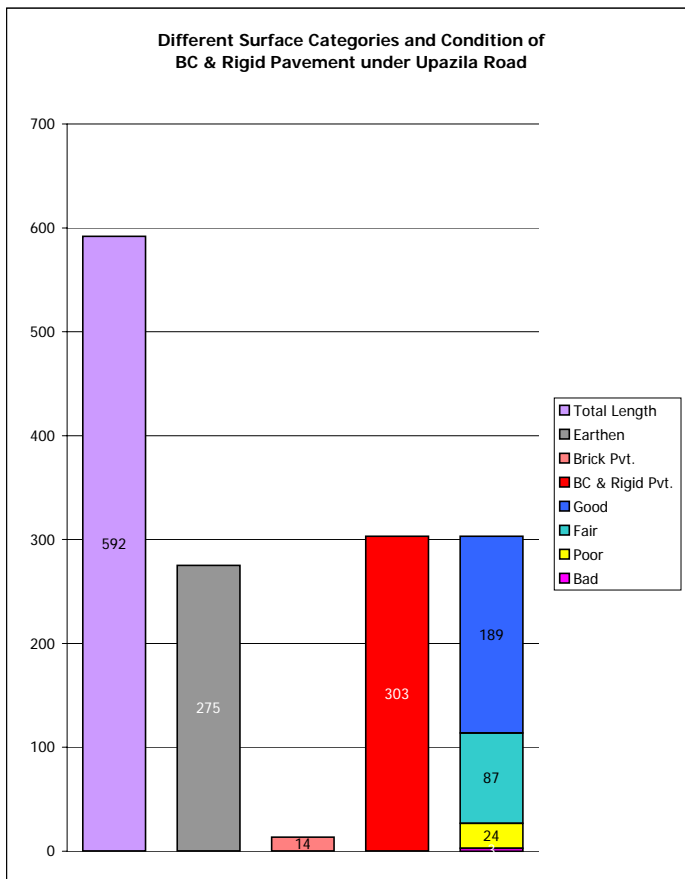
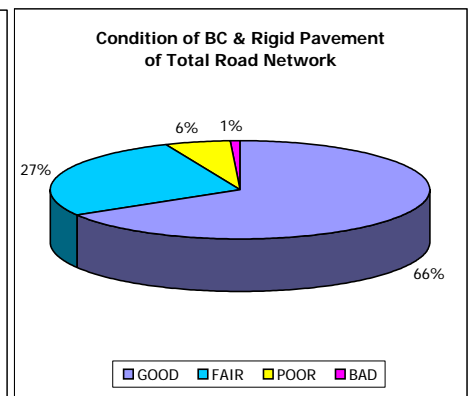
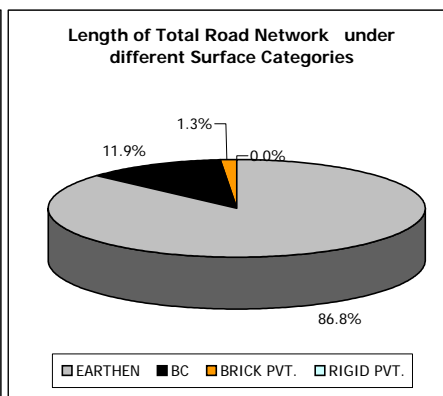
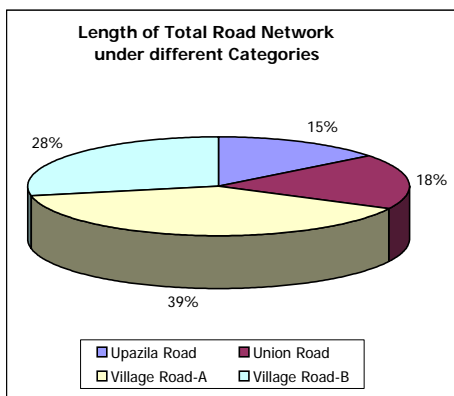
- Growth Centre
- ▲ Small Hat/Bazar

Compiled from : SPOT Image 1989-90, Aerial Photograph 1983-84,
Topographic Maps, Thana Maps, B.B.S and Field Checking.
Projection : Lambert's Conformal Conic
Data Source : GPS Field Survey 1999

PREPARED BY : GIS UNIT
LOCAL GOVERNMENT ENGINEERING DEPARTMENT

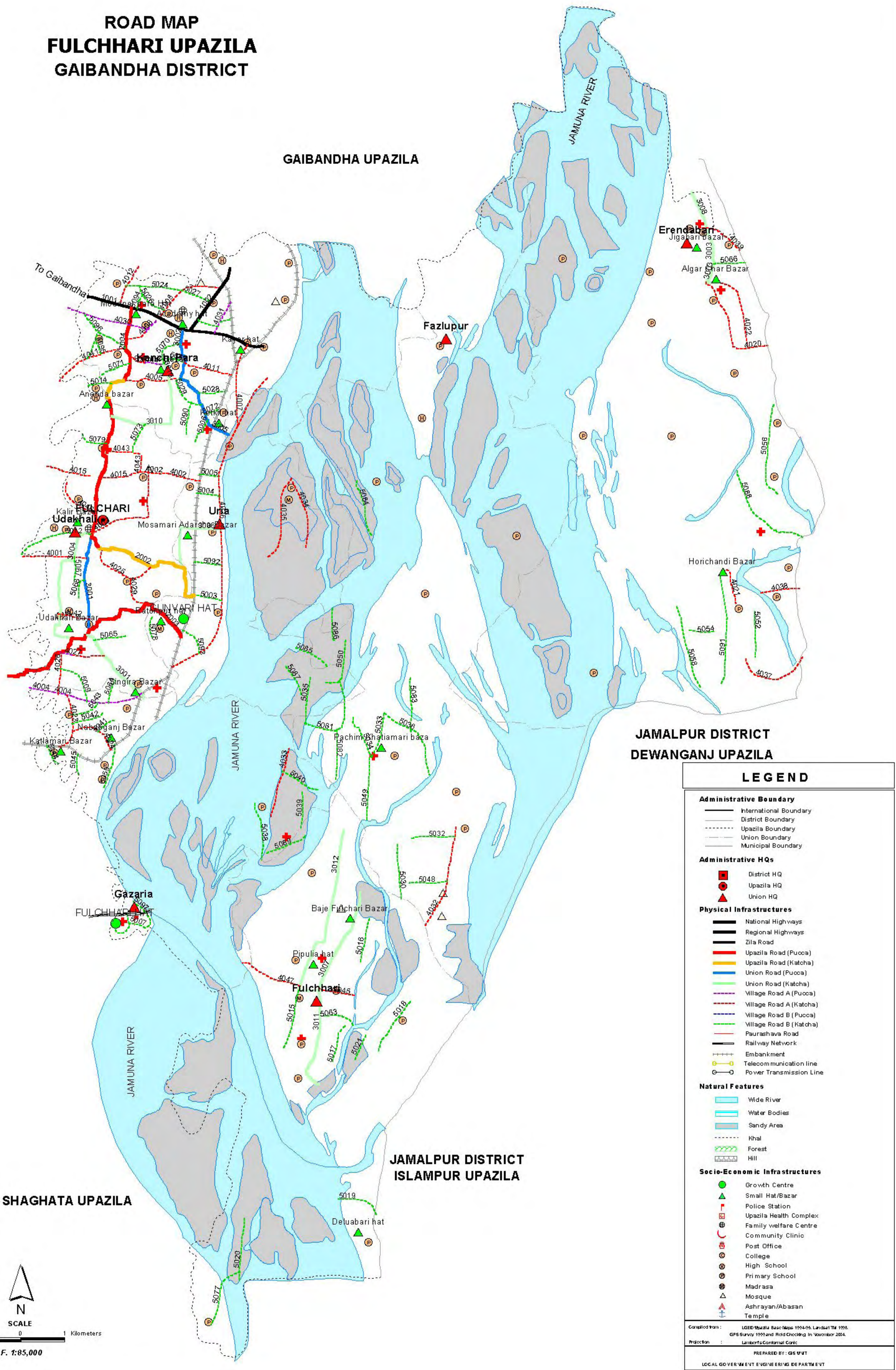
**LOCAL GOVERNMENT ENGINEERING DEPARTMENT
DISTRICT SUMMARY OF ROAD
DISTRICT : GAIBANDHA**

ROAD TYPE	NUMBER OF ROAD	TOTAL LENGTH (Km)	SURFACE TYPE-WISE BREAK-UP (Km)				CONDITION OF BC & RIGID PVT. ROAD (As of December, 2003) (Km)				STRUCTURE		EXISTING GAP	
			EARTHEN	FLEXIBLE PAVEMENT (BC)	BRICK PAVEMENT (WBM/HBB/BFS)	RIGID PAVEMENT (CC/RCC)	GOOD	FAIR	POOR	BAD	NUMBER	SPAN (m)	NUMBER	SPAN (m)
Upazila Road	73	592	275	303	14	0	189	87	24	3	769	3566	62	1223
Union Road	157	737	623	109	4	0	74	32	3	0	808	2657	256	1504
Village Road-A	602	1608	1528	67	14	0	52	13	1	1	876	3111	685	2347
Village Road-B	661	1142	1114	8	19	0	8	0	0	0	354	1015	441	2006
TOTAL	1493	4079	3540	487	51	0	323	132	28	4	2807	10349	1444	7080



ROAD MAP FULCHHARI UPAZILA GAIBANDHA DISTRICT

GAIBANDHA UPAZILA



JAMALPUR DISTRICT
DEWANGANJ UPAZILA

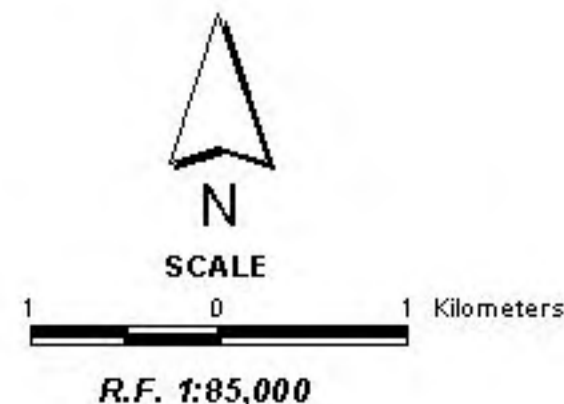
SHAGHATA UPAZILA

JAMALPUR DISTRICT
ISLAMPUR UPAZILA

LEGEND

- Administrative Boundary**
 - International Boundary
 - District Boundary
 - Upazila Boundary
 - Union Boundary
 - Municipal Boundary
- Administrative HQs**
 - District HQ
 - Upazila HQ
 - Union HQ
- Physical Infrastructures**
 - National Highways
 - Regional Highways
 - Zila Road
 - Upazila Road (Pucca)
 - Upazila Road (Katcha)
 - Union Road (Pucca)
 - Union Road (Katcha)
 - Village Road A (Pucca)
 - Village Road A (Katcha)
 - Village Road B (Pucca)
 - Village Road B (Katcha)
 - Paurashava Road
 - Railway Network
 - Embankment
 - Telecommunication line
 - Power Transmission Line
- Natural Features**
 - Wide River
 - Water Bodies
 - Sandy Area
 - Khal
 - Forest
 - Hill
- Socio-Economic Infrastructures**
 - Growth Centre
 - Small Hat/Bazar
 - Police Station
 - Upazila Health Complex
 - Family welfare Centre
 - Community Clinic
 - Post Office
 - College
 - High School
 - Primary School
 - Madrasa
 - Mosque
 - Ashrayan/Abasan
 - Temple

Compiled from : LGED Upazila Base Maps 1994-05, Landsat TM 1995,
GPS Survey 1995 and Road Crocking in November 2004.
Projection : Lambert's Conformal Conic
PREPARED BY : GS UNIT
LOCAL GOVERNMENT ENGINEERING DEPARTMENT



BASIC INFORMATION OF ROAD

DIVISION : RAJSHAHI

DISTRICT : GAIBANDHA

ROAD CODE	ROAD NAME	CREST WIDTH (m)	TOTAL LENGTH (Km)	SURFACE TYPE-WISE BREAKE-UP (Km)				STRUCTURE		EXISTING GAP	
				EARTHEN	FLEXIBLE PAVEMENT (BC)	BRICK PAVEMENT (WBM/HBB/BFS)	RIGID PAVEMENT (CC/RCC)	NUMBER	SPAN (m)	NUMBER	SPAN (m)
1	2	3	4	5	6	7	8	9	10	11	12

UPAZILA : FULCHARI

ROAD TYPE : UPAZILA ROAD

132212002	Fulchari Upa-zila H/Q - Gunvary G.C	4.80	3.68	2.94	0.75	0.00	0.00	14	32.44	0	0.00
132212003	Gunvary GC - Badiakhali R&H Road	7.32	5.52	0.00	5.52	0.00	0.00	6	43.50	0	0.00
132212004	Fulchari Upa zila H/Q -Modonerpara R&H Road .	4.80	6.12	0.36	5.77	0.00	0.00	14	33.90	0	0.00
UPAZILA ROAD TOTAL: 3 Nos. Road			15.32	3.29	12.03	0.00	0.00	34	109.84	0	0.00

ROAD TYPE : UNION ROAD

132213001	Udakhali U.P H/Q - Singria Bazar	4.80	4.62	0.00	4.62	0.00	0.00	7	32.32	0	0.00
132213002	Kanchipara U.P H/Q - Academy bazar	4.40	1.50	0.00	1.50	0.00	0.00	1	0.60	0	0.00
132213003	Erandabari U.P H/Q - Algarchar bazar	2.96	2.25	2.25	0.00	0.00	0.00	3	8.70	0	0.00
132213004	Udakhali U.P H/Q - Udakhali Bazar	1.80	3.70	3.70	0.00	0.00	0.00	3	19.40	0	0.00
132213005	Kanchipara UP H/Q - Ketkir hat	3.00	2.10	0.00	2.10	0.00	0.00	2	9.60	0	0.00
132213006	Uria UP H/Q r - WAPDA Embk . Via Mosamari bazar	2.50	2.30	2.30	0.00	0.00	0.00	2	2.80	1	30.00
132213007	Fulchari UP H/Q -Kalurpara kheya ghat .	2.00	4.50	4.50	0.00	0.00	0.00	1	3.50	0	0.00
132213008	Erandabari UP H/Q -Mollarchar kheya ghat	1.50	2.00	2.00	0.00	0.00	0.00	1	2.50	0	0.00
132213010	Kanchipara UP H/Q -Anandabazar	2.00	2.00	2.00	0.00	0.00	0.00	0	0.00	0	0.00
132213011	Fulchari UP H/Q - Gabghachi kheya ghat	2.50	1.70	1.70	0.00	0.00	0.00	0	0.00	0	0.00
132213012	Fulchari UP H/Q -Kalurpara kheya ghat via Parul govt. P/S	2.00	2.50	2.50	0.00	0.00	0.00	0	0.00	0	0.00
UNION ROAD TOTAL: 11 Nos. Road			29.17	20.95	8.22	0.00	0.00	20	79.42	1	30.00

ROAD TYPE : VILLAGE ROAD-A

132214001	H/O Delwar Hossain - Chunakandi khea ghat	2.30	1.40	1.40	0.00	0.00	0.00	4	12.00	0	0.00
132214002	WAPDA Embankment near chawdharypara - Mashervita Mosque	3.50	3.25	3.25	0.00	0.00	0.00	4	21.00	0	0.00
132214003	Kalir Bazar - Maser Vita Primary school	3.60	2.50	2.50	0.00	0.00	0.00	5	16.10	0	0.00
132214004	Saghata Thana Border - Singra WAPDA Embak.	3.65	2.60	0.00	2.60	0.00	0.00	6	55.60	0	0.00
132214005	Chandia Mouza - H/O A. Zabbar- Kanchipara UP H/Q	2.00	1.25	1.25	0.00	0.00	0.00	1	3.00	0	0.00
132214007	Kayer hat - H/O Naya Mia	2.60	1.20	1.20	0.00	0.00	0.00	2	4.50	0	0.00
132214008	Chandia Pry. School - Saidpur WAPDA Embankment	3.60	3.20	2.44	0.76	0.00	0.00	2	6.00	0	0.00
132214011	Bolaimary WAPDA - Samitir Bazarcommunity clinic .	2.80	1.50	1.50	0.00	0.00	0.00	2	14.30	0	0.00
132214012	Modaner para Bazar - Boarder of Gidari	3.00	0.86	0.00	0.86	0.00	0.00	1	1.00	0	0.00
132214015	Maservita Mosque - Border of Khamar Boali	2.50	2.75	2.75	0.00	0.00	0.00	2	8.02	0	0.00
132214020	Algar char bazar - Vatiapara Kheya ghat via Dakatiarchar primary school	2.00	2.50	2.50	0.00	0.00	0.00	1	13.60	0	0.00
132214021	Horichandi Bazar - H/O Motin Mondal	3.00	2.00	2.00	0.00	0.00	0.00	1	1.00	0	0.00
132214022	Algarchar Bazar -Vtiapara	2.20	1.75	1.75	0.00	0.00	0.00	5	8.00	0	0.00
132214023	Katlamari Bazar - Kalitala	2.50	1.40	1.40	0.00	0.00	0.00	3	6.20	0	0.00
132214024	Nawabgong Bazar - Afzalur Rabbi Ebtadai Madrasa	2.00	1.75	1.75	0.00	0.00	0.00	1	1.50	0	0.00
132214025	Purba salua H/O Mozibar -H/O Osman muni	2.00	1.50	1.50	0.00	0.00	0.00	1	9.00	0	0.00
132214026	Udakhali Junior girls school -Katlamari T.C Road	2.00	1.08	1.08	0.00	0.00	0.00	1	1.00	0	0.00
132214027	Udakhali Junior girls school -Itakuri via Udakhali Hospital	2.60	1.30	1.24	0.06	0.00	0.00	2	7.30	0	0.00
132214029	Kator Govt . Primary school -purba udakhali H/O Akbar hossain	1.70	1.10	1.10	0.00	0.00	0.00	0	0.00	0	0.00
132214030	Hosainpur new mosque -Boali border	2.50	1.53	1.53	0.00	0.00	0.00	0	0.00	0	0.00
132214031	Kanchipara 59 no DC Road -Vasarpura primary school	3.20	0.90	0.90	0.00	0.00	0.00	2	2.00	0	0.00
132214032	Dhakin Katlamari H/O Noor hossain -H/O Nasim uddin	1.90	2.20	2.20	0.00	0.00	0.00	0	0.00	0	0.00
132214033	Katakghaca H/O Omar ali -H/O Mohammad ali	2.50	2.40	2.40	0.00	0.00	0.00	0	0.00	0	0.00
132214034	Kalasona Govt. primary school -Helencha Govt primary school	2.00	1.60	1.60	0.00	0.00	0.00	0	0.00	0	0.00
132214035	Kalasona Govt . Primary school - H/O A . Sattar	2.00	1.50	1.50	0.00	0.00	0.00	0	0.00	0	0.00
132214036	Ratanpur H/O Golap member -Balasi ghat (T R Embankment)	2.50	7.20	7.20	0.00	0.00	0.00	0	0.00	0	0.00

BASIC INFORMATION OF ROAD

DIVISION : RAJSHAHI

DISTRICT : GAIBANDHA

ROAD CODE	ROAD NAME	CREST WIDTH (m)	TOTAL LENGTH (Km)	SURFACE TYPE-WISE BREAK-UP (Km)				STRUCTURE		EXISTING GAP		
				EARTHEN	FLEXIBLE PAVEMENT (BC)	BRICK PAVEMENT (WBM/HBB/ BFS)	RIGID PAVEMENT (CC/RCC)	NUMBER	SPAN (m)	NUMBER	SPAN (m)	
1	2	3	4	5	6	7	8	9	10	11	12	
132214037	Horichandi H/O Alim charman - Boarder of Jamalpur .	2.00	1.25	1.25	0.00	0.00	0.00	0	0.00	0	0.00	
132214038	Horichandi H/O Hamid master - Jamalpur boarder .	2.30	1.50	1.50	0.00	0.00	0.00	0	0.00	0	0.00	
132214039	Jigabari High school - Purba jigabari R- non govt. primary school	1.85	1.74	1.74	0.00	0.00	0.00	0	0.00	0	0.00	
132214041	Chandia west side of primary school - Boarder of BOALI UP	2.50	1.80	1.80	0.00	0.00	0.00	0	0.00	0	0.00	
132214042	Udakhali H/O Shamim -H/Osamad member	3.20	1.20	1.20	0.00	0.00	0.00	0	0.00	0	0.00	
132214043	Kator mousa H/O Sada member -Bocher bazar R non govt primary school	2.00	1.50	1.50	0.00	0.00	0.00	0	0.00	0	0.00	
132214044	Kanchipara UP H/Q -Chandia	4.20	1.51	0.30	1.21	0.00	0.00	2	6.00	0	0.00	
132214045	Fulchari UO H/Q -Kholabari kheyra ghat near H/O Nura shekh	2.00	1.50	1.50	0.00	0.00	0.00	2	12.60	0	0.00	
132214046	Udakhali UP H/Q near at food godown -I boali bzar	2.50	1.70	1.70	0.00	0.00	0.00	0	0.00	0	0.00	
132214047	Fulchari Kheyraghat - Tengrakandi Road	3.00	1.60	1.60	0.00	0.00	0.00	0	0.00	0	0.00	
VILLAGE ROAD-A TOTAL: 36 Nos. Road				67.52	62.03	5.49	0.00	0.00	50	209.72	0	0.00

ROAD TYPE : VILLAGE ROAD-B

132215003	Gunvery Pry. School - T . R Embankment	2.50	0.73	0.73	0.00	0.00	0.00	2	5.00	0	0.00
132215004	WAPDA Embak. - Dr. Azizur Rahaman	2.20	0.55	0.55	0.00	0.00	0.00	1	2.00	0	0.00
132215005	T R Embankment - chouduripara Primary School	2.50	0.65	0.65	0.00	0.00	0.00	1	2.00	0	0.00
132215006	Majipara - Tealer Vita	1.80	1.00	1.00	0.00	0.00	0.00	3	16.66	0	0.00
132215007	Fulchari Shahid Miner- Fulchari Post Office	3.05	2.56	2.21	0.35	0.00	0.00	2	2.50	0	0.00
132215009	D-UdakhaliH/O Jobed Ali - Katlamari Morichapara	1.80	1.20	1.20	0.00	0.00	0.00	0	0.00	0	0.00
132215012	P.Salua H/O Kuddus - P.Salua Muchipara	2.70	1.00	1.00	0.00	0.00	0.00	1	0.60	0	0.00
132215014	Galakati - Boarder of Boali	2.00	1.10	1.10	0.00	0.00	0.00	2	12.60	0	0.00
132215015	Tengrakandi H/O Ansar Munshi - H/O Siddique Hossain	2.00	0.80	0.80	0.00	0.00	0.00	0	0.00	0	0.00
132215016	Purba Parul H/O Kasem pramanik - Parul Hafizia Madrasa	1.80	1.20	1.20	0.00	0.00	0.00	0	0.00	0	0.00
132215017	Purba Gabgachi H/O Rabiul - H/O Ali Akbar	1.80	0.60	0.60	0.00	0.00	0.00	0	0.00	0	0.00
132215018	Purba Khalabari Adarsa Gram - H/O A . Rahman	1.90	0.80	0.80	0.00	0.00	0.00	0	0.00	0	0.00
132215019	Bagbari H/O Bakkar ALI - H/O Bulu Mollah	2.30	0.80	0.80	0.00	0.00	0.00	0	0.00	0	0.00
132215020	Pachim Delwabari H/O Kalu shekh - H/O Mozid Mollah	1.90	1.20	1.20	0.00	0.00	0.00	0	0.00	0	0.00
132215021	Purba Gabghaci H/O Asmat master - Fulchari no -02 Govt. primary school	1.80	0.85	0.85	0.00	0.00	0.00	0	0.00	0	0.00
132215022	Dhanarpara H/O Mtlubar - Boali Border	2.20	1.25	1.25	0.00	0.00	0.00	2	3.00	0	0.00
132215024	Modonerpara H/O Nannu - Gidari boarder	2.50	1.00	1.00	0.00	0.00	0.00	1	2.50	0	0.00
132215026	Hossainpur H/O Saiful - H/O Santas master	2.20	1.10	1.10	0.00	0.00	0.00	2	2.00	0	0.00
132215027	Saidpur pucca road - Gholdha R -non Govt. primary school	2.30	0.80	0.80	0.00	0.00	0.00	1	1.00	0	0.00
132215028	Samitir Bazarpucca road - Varardha WAPDA Embankment	2.50	1.80	1.80	0.00	0.00	0.00	1	10.00	0	0.00
132215029	Samitir Bazar - Majipara	2.00	1.20	1.20	0.00	0.00	0.00	0	0.00	0	0.00
132215030	Dhakin khatiamari H/O Goljer - Belaet Dewani	2.20	1.00	1.00	0.00	0.00	0.00	0	0.00	0	0.00
132215032	Dhakin Khatiamari H/O Abdur Rahman - H/O Toraf Ali	1.70	1.25	1.25	0.00	0.00	0.00	0	0.00	0	0.00
132215033	Pachim Khatiamary H/O Alim uddin - H/O Shamsul	2.10	1.55	1.55	0.00	0.00	0.00	0	0.00	0	0.00
132215034	Pachim Khatiamary H/O Jalal Member - Gucha gram	2.40	1.00	1.00	0.00	0.00	0.00	0	0.00	0	0.00
132215035	Kristamoni Govt. primary school - H/O Lal mia member	2.50	0.60	0.60	0.00	0.00	0.00	0	0.00	0	0.00
132215036	H/O Abu Said chairman - Pachim khatiamary hat	2.20	1.50	1.50	0.00	0.00	0.00	0	0.00	0	0.00
132215038	Galna H/O Saidur - H/O Jafor	2.00	1.50	1.50	0.00	0.00	0.00	0	0.00	0	0.00
132215039	Purba Galna H/O Jalil master - H/O Kasem	2.10	1.20	1.20	0.00	0.00	0.00	0	0.00	0	0.00
132215040	Ziadanga H/O Lokman - H/O A. Kader	2.20	0.60	0.60	0.00	0.00	0.00	0	0.00	0	0.00
132215041	Katlamari H/O modu member - H/O Ibrahim	2.20	0.60	0.60	0.00	0.00	0.00	0	0.00	0	0.00
132215042	Katlamari H/O Golger member - Munshi para	2.50	1.10	1.10	0.00	0.00	0.00	0	0.00	0	0.00
132215043	Katlamari H/O Bipul chowkider - Katlamari Hafizia Madrasa	2.50	0.85	0.85	0.00	0.00	0.00	0	0.00	0	0.00
132215044	WAPDA Embankment - H/O Mozammal	2.30	1.20	1.20	0.00	0.00	0.00	0	0.00	0	0.00
132215045	WAPDA Embankment - H/O Niat Ali	2.40	1.00	1.00	0.00	0.00	0.00	0	0.00	0	0.00
132215048	Dhakin khatiamari H/O Kasem - H/O A. Rahman -	1.50	0.60	0.60	0.00	0.00	0.00	0	0.00	0	0.00
132215049	Uttar khatiamari H/O Moksed - H/O Jafor	1.80	0.95	0.95	0.00	0.00	0.00	0	0.00	0	0.00

BASIC INFORMATION OF ROAD

DIVISION : RAJSHAHI

DISTRICT : GAIBANDHA

ROAD CODE	ROAD NAME	CREST WIDTH (m)	TOTAL LENGTH (Km)	SURFACE TYPE-WISE BREAK-UP (Km)				STRUCTURE		EXISTING GAP	
				EARTHEN	FLEXIBLE PAVEMENT (BC)	BRICK PAVEMENT (WBM/HBB/BFS)	RIGID PAVEMENT (CC/RCC)	NUMBER	SPAN (m)	NUMBER	SPAN (m)
1	2	3	4	5	6	7	8	9	10	11	12
132215050	Kristamoni H/O Nazrul - H/O A. Jalil	2.50	1.00	1.00	0.00	0.00	0.00	0	0.00	0	0.00
132215052	Horichandi H/O Barak master - H/O Shahid master	2.20	1.90	1.90	0.00	0.00	0.00	0	0.00	0	0.00
132215054	Horichandi H/O Abu Bakar - H/O Hasen Fakir	2.60	1.25	1.25	0.00	0.00	0.00	0	0.00	0	0.00
132215056	Vatiapara H/O Salam Dr. - Jamalpur boarder	2.00	1.70	1.70	0.00	0.00	0.00	0	0.00	0	0.00
132215058	Shannasir char community clinic - H/O Joynal member	1.90	1.20	1.20	0.00	0.00	0.00	0	0.00	0	0.00
132215059	WAPDA Embankment - Gagaria Govt. primary school	1.60	1.30	1.30	0.00	0.00	0.00	0	0.00	0	0.00
132215060	Baushi H/O Yeakub - Baushi R-non govt primary school	2.50	0.40	0.40	0.00	0.00	0.00	0	0.00	0	0.00
132215063	Fulchari 5no word H/O Korban -H/O Hakim uddin	3.20	1.30	1.30	0.00	0.00	0.00	0	0.00	0	0.00
132215064	Gajaria 4 no word pucca road - H/O Kader Eng.	3.60	0.50	0.50	0.00	0.00	0.00	0	0.00	0	0.00
132215065	Singria H/O Azizar - Singria R-non govt . Primary school	3.50	1.10	1.10	0.00	0.00	0.00	0	0.00	0	0.00
132215066	Erandabari UP Jigabari H/O Rasid doctor - CARE Road	3.60	0.80	0.80	0.00	0.00	0.00	0	0.00	0	0.00
132215067	Salua Eid gaha mat -H/O Golam Maola	2.60	1.10	1.10	0.00	0.00	0.00	0	0.00	0	0.00
132215068	P.Salua Miazan Mistri -H/O Tafazzal	2.60	1.20	1.20	0.00	0.00	0.00	0	0.00	0	0.00
132215069	Samitir bazar H/O Mozibar -H/O VOLA	3.00	0.80	0.80	0.00	0.00	0.00	0	0.00	0	0.00
132215070	Samitir baza community clinic -H/O Shada master	2.40	0.60	0.60	0.00	0.00	0.00	0	0.00	0	0.00
132215071	Chandia H/O Sima Akter -	2.00	0.90	0.90	0.00	0.00	0.00	0	0.00	0	0.00
132215072	Kanchipara Kauadoba majipara -Baliamari Bridge	2.60	1.30	1.30	0.00	0.00	0.00	0	0.00	0	0.00
132215073	Horipur R-non govt primary school - H/Oshaha member	2.50	0.90	0.90	0.00	0.00	0.00	0	0.00	0	0.00
132215074	H/O Akbar charman -WAPDA Embankment H/O A . Bari	1.80	0.80	0.80	0.00	0.00	0.00	0	0.00	0	0.00
132215075	Kanchipara college -Vaserpara H/O Hazrat ali	0.60	1.00	1.00	0.00	0.00	0.00	0	0.00	0	0.00
132215077	Delwabari hat -Zamira govt primary school .	2.50	1.50	1.50	0.00	0.00	0.00	0	0.00	0	0.00
132215078	Ratun pur mousa H/O Jatin -H/O Saku mia	2.00	0.80	0.80	0.00	0.00	0.00	0	0.00	0	0.00
132215079	Bochar bazar community clinic -Boarder of Boali up	2.60	2.00	2.00	0.00	0.00	0.00	0	0.00	0	0.00
132215081	Char kristamoni govt , primary school -H/O Azizar rahman	2.50	1.00	1.00	0.00	0.00	0.00	0	0.00	0	0.00
132215082	Nichistapur H/O Saim uddin - H/O Kasim uddin	2.20	1.00	1.00	0.00	0.00	0.00	0	0.00	0	0.00
132215083	Uttar khatiamari H/O Osman - H/O Gazi doctor	2.20	2.20	2.20	0.00	0.00	0.00	0	0.00	0	0.00
132215084	Nichistapur H/O Kuran ali -H/O Jamal	2.30	2.10	2.10	0.00	0.00	0.00	0	0.00	0	0.00
132215085	Char kristamoni H/O A. Salam - H/O Jabed ali	2.10	1.00	1.00	0.00	0.00	0.00	0	0.00	0	0.00
132215086	Char kristamoni H/O JAMAL -H/O A. Gani	2.20	1.20	1.20	0.00	0.00	0.00	0	0.00	0	0.00
132215087	Char kristamoni H/O Taju mia - Monohor R-non govt primary school	2.20	1.00	1.00	0.00	0.00	0.00	0	0.00	0	0.00
132215088	Horichandi H/O Abul Master - Shannashir hat kheya ghat .	2.30	1.50	1.50	0.00	0.00	0.00	0	0.00	0	0.00
132215089	Baje fulchari mousa H/O A Rahim - Gazaria kheya ghat	2.30	2.00	2.00	0.00	0.00	0.00	0	0.00	0	0.00
132215090	Samitir bazar H/O Zalil chairman -Kathor Gatul Hazi	1.90	2.20	2.20	0.00	0.00	0.00	0	0.00	0	0.00
132215091	Horichandi Bazar - H/O Habibur Rahman Road	2.00	1.50	1.50	0.00	0.00	0.00	0	0.00	0	0.00
132215092	Modhauria BWDB Embankment - H/O Aseruddin Road	2.00	0.80	0.80	0.00	0.00	0.00	0	0.00	0	0.00
132215093	Ratanpur WAPDA Embk. - H/O Ahmed Ali Road	2.00	1.00	1.00	0.00	0.00	0.00	0	0.00	0	0.00
132215094	Modonerpara DC Road - H/O Abdul Based Road	2.50	0.50	0.50	0.00	0.00	0.00	0	0.00	0	0.00
132215095	Chandia H/O Karim Howlider to H/O Mosharof Hossain Road	2.50	0.90	0.90	0.00	0.00	0.00	0	0.00	0	0.00
132215096	Chandia H/O Mokbul BS to Border Boali UP Road	2.50	1.20	1.20	0.00	0.00	0.00	0	0.00	0	0.00
132215097	Old Fulchori Upazila Parishad - Railway Line	3.00	0.30	0.30	0.00	0.00	0.00	0	0.00	0	0.00
VILLAGE ROAD-B TOTAL: 77 Nos. Road			85.44	85.09	0.35	0.00	0.00	19	59.86	0	0.00
FULCHARI UPAZILA TOTAL: 127 Nos. Road			197.45	171.36	26.09	0.00	0.00	123	458.84	1	30.00