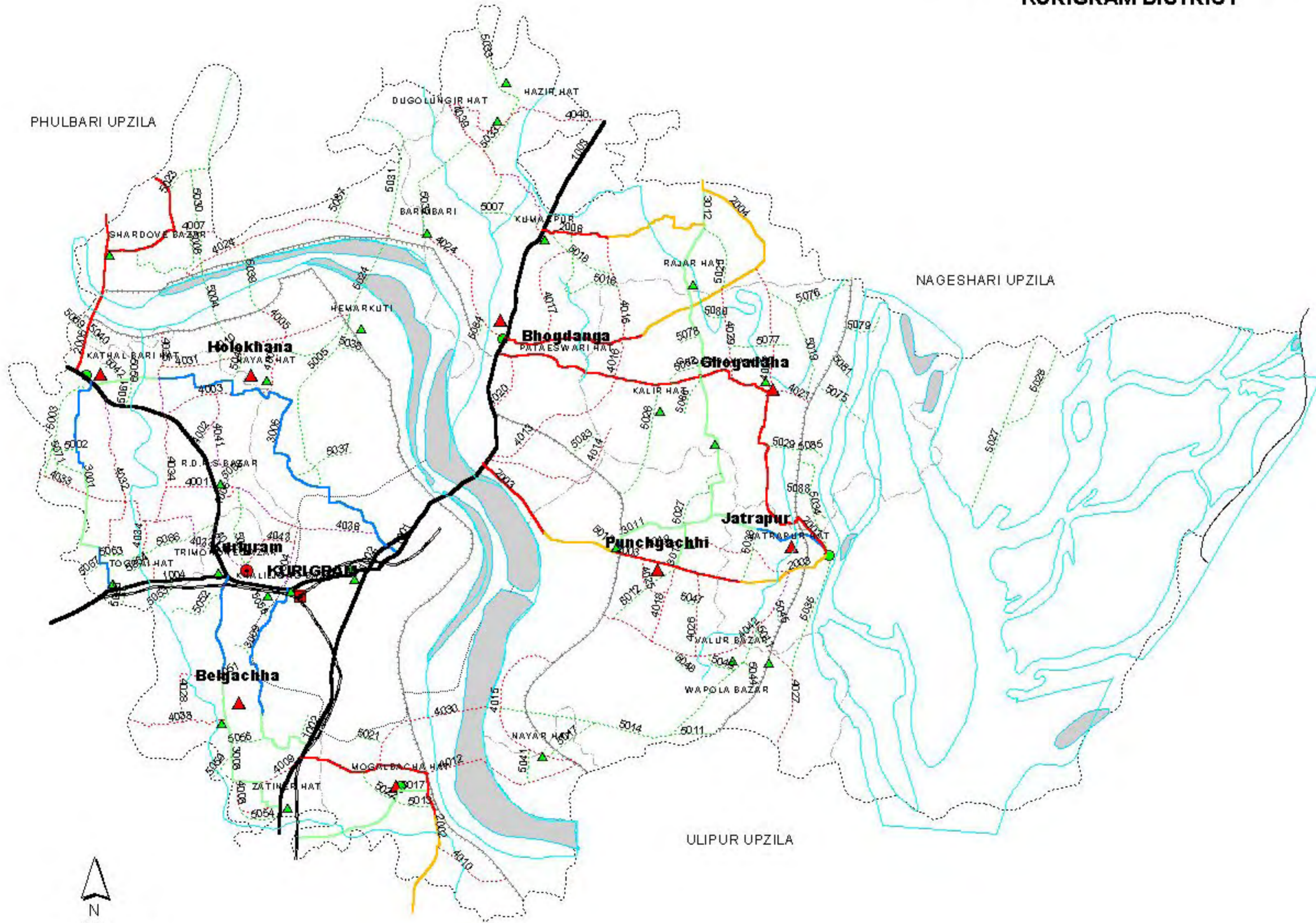


# ROAD MAP KURIGRAM SADAR UPAZILA KURIGRAM DISTRICT

## LEGEND

- Administrative Boundary**
- International Boundary
  - District Boundary
  - ..... Upazila Boundary
  - ..... Union Boundary
  - ..... Mouza Boundary
  - ..... Municipal Boundary
- Administrative HQs**
- District HQ
  - Upazila HQ
  - ▲ Union HQ
- Physical Infrastructures**
- National Highways
  - Regional Highways
  - Feeder Road Type A
  - Municipal Road
  - Feeder Road Type B (Pucca)
  - Feeder Road Type B (Katcha)
  - Rural Road (Pucca)
  - Rural Road (Katcha)
  - Railway (Broad Gauge)
  - Railway (Meter Gauge)
  - Telecommunication line
  - Power Transmission Line
- Agricultural Infrastructures**
- Road Cum Embankment
  - Embankment
- Natural Features**
- Wide River with Sandy Area
  - Water Bodies
  - Sandy Area
  - Forest Area
  - Khal
- Socio-Economic Infrastructures**
- Growth Centre
  - ▲ Small Bazar
  - ▲ Police Station
  - Upazila Health Complex
  - Family welfare Centre
  - Post Office
  - College
  - High School
  - Primary School
  - Madrasa
  - ▲ Mosque
  - Historical Place
  - ▲ Ashrayan/Abasan
  - ▲ Community Clinic
  - ▲ Church
  - ▲ Temple
  - Settlement



Compiled from: LGED Upazila Base Maps 1994-95, Lands ITM 1998  
 GPS Survey 1999 and Field Checking in May 2001  
 Projection: Lambert's Conformal Conic  
 PREPARED BY: GIS UNIT  
 LOCAL GOVERNMENT ENGINEERING DEPARTMENT

## BASIC INFORMATION OF ROAD

**DIVISION : RAJSHAHI**

**DISTRICT : KURIGRAM**

ROAD CODE	ROAD NAME	CREST WIDTH (m)	TOTAL LENGTH (Km)	SURFACE TYPE-WISE BREAK-UP (Km)				STRUCTURE		EXISTING GAP	
				EARTHEN	FLEXIBLE PAVEMENT (BC)	BRICK PAVEMENT (WBM/HBB/BFS)	RIGID PAVEMENT (CC/RCC)	NUMBER	SPAN (m)	NUMBER	SPAN (m)
1	2	3	4	5	6	7	8	9	10	11	12

**UPAZILA : KURIGRAM-S**

**ROAD TYPE : UPAZILA ROAD**

149522001	Pateswari R&H - Jatrapur GC.	7.30	10.50	0.00	10.50	0.00	0.00	20	60.20	0	0.00
149522002	Kurigram (Katermore) - Anantapur Via Mogolbasha GC.	7.30	5.38	1.13	4.25	0.00	0.00	10	63.70	0	0.00
149522003	Dharla bridge approach - Jatrapur GC	7.00	7.60	4.83	2.78	0.00	0.00	5	107.60	0	0.00
149522004	Pateswari bazar - Bhitobond GC.	4.30	7.50	5.70	1.80	0.00	0.00	10	35.10	0	0.00
149522005	Kurigram - Fulbari road (Kanthal bari GC- Fulbari border)	4.20	2.50	0.00	2.50	0.00	0.00	2	3.30	0	0.00
149522006	Komarapur bazar - Bhitobond .	4.88	4.85	4.25	0.60	0.00	0.00	7	39.80	0	0.00
<b>UPAZILA ROAD TOTAL: 6 Nos. Road</b>			<b>38.33</b>	<b>15.91</b>	<b>22.43</b>	<b>0.00</b>	<b>0.00</b>	<b>54</b>	<b>309.70</b>	<b>0</b>	<b>0.00</b>

**ROAD TYPE : UNION ROAD**

149523001	Kahanthalbari UP - Tograi hat .	3.06	5.15	1.10	4.05	0.00	0.00	8	11.10	0	0.00
149523005	Kurigram - Karthalbari bazar via Holikhana UPC.	3.05	9.85	2.10	7.75	0.00	0.00	13	78.83	0	0.00
149523008	Tremohoni -Jotinerhat K.C.road .	4.00	5.75	2.10	3.65	0.00	0.00	6	10.52	0	0.00
149523009	H/o Solaiman (Khalilganj Bazar) - Halabot via Belgacha UP.	3.50	3.70	2.20	1.50	0.00	0.00	5	15.05	0	0.00
149523011	Boat tola - Jatrapur hat .	3.81	5.10	4.17	0.93	0.00	0.00	15	50.48	0	0.00
149523012	Pangachi - Bhitobond road .	4.50	9.40	9.40	0.00	0.00	0.00	13	39.65	0	0.00
149523017	Zatiner Hat (Durgapur Rail line) - Mogolbasa UP	3.00	3.90	3.90	0.00	0.00	0.00	9	23.50	0	0.00
<b>UNION ROAD TOTAL: 7 Nos. Road</b>			<b>42.85</b>	<b>24.97</b>	<b>17.88</b>	<b>0.00</b>	<b>0.00</b>	<b>69</b>	<b>229.13</b>	<b>0</b>	<b>0.00</b>

**ROAD TYPE : VILLAGE ROAD-A**

149524001	RDRS Bazar - Shanir Ghat Bridge	3.66	1.90	1.56	0.34	0.00	0.00	3	25.00	0	0.00
149524002	Kalirpar - Dasharhat G.P. School	3.75	1.55	1.55	0.00	0.00	0.00	0	0.00	0	0.00
149524003	Kalirpar - PK Rd	3.00	2.60	2.60	0.00	0.00	0.00	3	22.60	0	0.00
149524004	Khalilganj Bazar - Maghipara	3.75	1.35	0.55	0.80	0.00	0.00	3	14.60	0	0.00
149524005	H/O Nabi Hossain - Nayarhat HBB Rd	2.75	2.30	2.30	0.00	0.00	0.00	3	4.90	0	0.00
149524006	RDRS Bazar - H/O Vrily Begum	3.25	0.60	0.60	0.00	0.00	0.00	0	0.00	0	0.00
149524007	Char Sarbov G.P. School - Char Kaggipara G.P. School	2.25	2.40	2.40	0.00	0.00	0.00	3	5.80	0	0.00
149524008	Bosuneiarhat Deep Tube Well - Jatinerhat	3.50	2.35	2.35	0.00	0.00	0.00	3	17.88	0	0.00
149524009	Katar More - Nagda Beel	2.60	1.58	1.58	0.00	0.00	0.00	2	16.00	0	0.00
149524010	Kurigram Anantapur G.C.Rd H/O Asswani Kumar	3.00	3.28	3.28	0.00	0.00	0.00	7	58.00	0	0.00
149524012	Gigabari - Jainals House	4.50	2.62	2.62	0.00	0.00	0.00	0	0.00	0	0.00
149524013	K-B Rd - Kalir Bazar	3.66	3.10	3.10	0.00	0.00	0.00	7	18.02	0	0.00
149524014	Pateswari Bus Stand - Kachir Char Embakment	3.66	2.55	2.55	0.00	0.00	0.00	1	0.20	0	0.00
149524015	Nowbash BWDB Emb. - Nayerhat Emb.	2.43	3.83	3.83	0.00	0.00	0.00	1	10.00	0	0.00
149524016	Kalir bazar - Madhya Kamurpur	3.66	3.40	3.40	0.00	0.00	0.00	4	7.76	0	0.00
149524017	Bhogdanga - Madhya Kamurpur	3.66	3.00	3.00	0.00	0.00	0.00	7	5.60	0	0.00
149524018	Sitajhar - Chtarrapur	3.66	1.60	1.60	0.00	0.00	0.00	2	4.80	0	0.00
149524019	Sulkurbazar - Jatrapur	2.80	3.25	3.25	0.00	0.00	0.00	6	4.80	0	0.00
149524020	K-B Rd - Pateswari Jtrapur G.C.c.Rd	3.66	1.20	1.20	0.00	0.00	0.00	3	8.40	0	0.00
149524021	Ghogadha Bazar - BWDB Embankment	4.50	1.00	1.00	0.00	0.00	0.00	0	0.00	0	0.00
149524022	Ghogadha Bazar - Pateswari Vitorbond Rd	3.66	2.44	2.44	0.00	0.00	0.00	5	51.16	0	0.00
149524024	Holokhana Union - Pateswari	3.60	8.25	8.25	0.00	0.00	0.00	3	2.40	0	0.00
149524025	Panchgachi Jatrapur - H/O Darga Ali Via FRB Rd. NO - 2	3.00	3.50	3.50	0.00	0.00	0.00	3	17.60	0	0.00
149524026	Mondolpara Masque - Kadamtola No. 2 G.P. School	2.80	3.50	3.50	0.00	0.00	0.00	4	71.80	0	0.00
149524027	Garuhara Madrasha - Begamgonj border via Etabdirchar	2.00	3.56	3.56	0.00	0.00	0.00	1	16.00	0	0.00
149524028	H/O Dr. Solaman - Nakkati Via H/O Hamid	3.00	1.50	1.50	0.00	0.00	0.00	3	49.60	0	0.00
149524029	Pateswari near H/O Dr. Ferdus - Gopalerkhamar G.P. School	3.00	2.00	2.00	0.00	0.00	0.00	0	0.00	0	0.00

## BASIC INFORMATION OF ROAD

**DIVISION : RAJSHAHI**

**DISTRICT : KURIGRAM**

ROAD CODE	ROAD NAME	CREST WIDTH (m)	TOTAL LENGTH (Km)	SURFACE TYPE-WISE BREAKE-UP (Km)				STRUCTURE		EXISTING GAP	
				EARTHEN	FLEXIBLE PAVEMENT (BC)	BRICK PAVEMENT (WBM/HBB/BFS)	RIGID PAVEMENT (CC/RCC)	NUMBER	SPAN (m)	NUMBER	SPAN (m)
1	2	3	4	5	6	7	8	9	10	11	12
149524030	BWDB Embank. Of Mogalbasha - Kurigram Anantapur GCCR Rd.	3.00	2.00	2.00	0.00	0.00	0.00	0	0.00	0	0.00
149524031	BWDB Embank. Ververy Mouza - H/O Amjad Via Sarkerpara Mosq.	2.70	5.70	5.70	0.00	0.00	0.00	0	0.00	0	0.00
149524032	Kahanthalbari G/H/S. - Tograihat .	3.50	3.88	2.98	0.90	0.00	0.00	5	8.30	0	0.00
149524033	Heniazertal - Satkodum .	3.66	4.83	4.28	0.55	0.00	0.00	9	43.80	0	0.00
149524034	Sibram - Rajarhat road .	3.66	4.33	4.03	0.30	0.00	0.00	7	10.50	0	0.00
149524035	Sibram - BWDB Embt.	4.87	1.75	0.75	1.00	0.00	0.00	2	4.40	0	0.00
149524036	Dhasherhat G.P./S - Horikeshmor.	5.00	4.45	1.60	2.85	0.00	0.00	4	11.26	0	0.00
149524038	Bosuniarhat - Nakatirhat .	1.75	2.84	2.84	0.00	0.00	0.00	4	22.95	0	0.00
149524039	Komarpur hat - Gagla .	3.75	3.80	3.10	0.70	0.00	0.00	4	25.26	0	0.00
149524040	H/o Fazlar R. - K.C.road.	3.20	4.20	4.20	0.00	0.00	0.00	7	22.20	0	0.00
149524041	Dasharhat GP School - Holokhana UP office	3.66	3.29	0.00	3.29	0.00	0.00	3	1.88	0	0.00
149524042	Garuhara Ghat - Khanpara G.P. School	3.66	5.30	4.40	0.90	0.00	0.00	5	12.90	0	0.00
149524043	Madhyapara Kashiabari G.P.School	3.50	4.00	3.10	0.90	0.00	0.00	1	0.80	0	0.00

**VILLAGE ROAD-A TOTAL: 40 Nos. Road**

120.58    108.05    12.53    0.00    0.00    128    597.17    0    0.00

**ROAD TYPE : VILLAGE ROAD-B**

149525001	Neferdarga H/O Aranda Kumar	2.43	0.80	0.80	0.00	0.00	0.00	0	0.00	0	0.00
149525002	H/oJayar Ali - H/O Manik	2.43	1.35	1.35	0.00	0.00	0.00	0	0.00	0	0.00
149525003	Khanthalbari Bazar - Sinai Border	2.43	2.25	2.25	0.00	0.00	0.00	0	0.00	0	0.00
149525004	BWDB Embakment - Sarkarpara Mosque	2.70	4.50	4.50	0.00	0.00	0.00	0	0.00	0	0.00
149525005	Tapurchar Tapatti - Embankment	2.70	3.50	3.50	0.00	0.00	0.00	0	0.00	0	0.00
149525006	Upazila Parishad - Dasherhat Kalimondir	1.40	2.05	2.05	0.00	0.00	0.00	0	0.00	0	0.00
149525007	H/O Ganandranath - H/O Padu Bapari	2.51	2.00	2.00	0.00	0.00	0.00	0	0.00	0	0.00
149525008	Char Sarrodove - Sarrodove Mosque	2.75	1.50	1.50	0.00	0.00	0.00	0	0.00	0	0.00
149525010	Madazalpara - Sarkarpara Mosque	3.00	2.85	2.85	0.00	0.00	0.00	4	15.36	0	0.00
149525011	Sitajhar Embankment Garuhara	3.00	4.40	4.40	0.00	0.00	0.00	4	11.35	0	0.00
149525012	Panchgachi U.P. Office - Sitajhar Embankment	3.60	1.50	1.50	0.00	0.00	0.00	2	1.60	0	0.00
149525013	Bancharam - BWDB Embakment	3.00	2.58	2.58	0.00	0.00	0.00	4	28.42	0	0.00
149525014	Jigabari Ghat - Begumgonj Union	3.00	3.30	3.30	0.00	0.00	0.00	4	3.20	0	0.00
149525015	Kachir Char Water Control Structure - Sulkur Bazar	2.43	1.75	1.75	0.00	0.00	0.00	0	0.00	0	0.00
149525016	kalirpar - Kumarpara	3.00	1.80	1.80	0.00	0.00	0.00	1	0.80	0	0.00
149525017	Dhazir - Nayarhat	2.24	0.64	0.64	0.00	0.00	0.00	1	2.00	0	0.00
149525018	Madhya Kumarpur - Chaitarkhamar	3.00	2.00	2.00	0.00	0.00	0.00	3	2.40	0	0.00
149525019	Tangorvita - Noonkowa	2.05	1.25	1.25	0.00	0.00	0.00	0	0.00	0	0.00
149525020	akay Kumar - Belakumra	2.43	1.22	1.22	0.00	0.00	0.00	1	0.80	0	0.00
149525021	krisnopur - Krisnopur	2.50	1.36	1.36	0.00	0.00	0.00	2	1.60	0	0.00
149525022	h/O Hamid - H/O Jatin	2.80	2.30	2.30	0.00	0.00	0.00	1	3.66	0	0.00
149525023	Holokhana union - Basharhat Cgara	2.10	2.40	2.40	0.00	0.00	0.00	0	0.00	0	0.00
149525024	holokhana union - gachbari BWDB Embankment	3.20	3.00	3.00	0.00	0.00	0.00	1	3.66	0	0.00
149525025	Gopalkamar G.P.School - Malipara	2.80	2.60	2.60	0.00	0.00	0.00	1	0.80	0	0.00
149525026	Charder Kamar G.P.School - BWDB Embankment	2.80	2.06	2.06	0.00	0.00	0.00	4	29.40	0	0.00
149525027	Panchgachi Bazer - Nayani Para	2.80	1.65	1.65	0.00	0.00	0.00	2	3.80	0	0.00
149525028	H/OMohiruddin - Narayonpur Union	1.65	6.45	6.45	0.00	0.00	0.00	0	0.00	0	0.00
149525029	Kamar hallya - BWDB Embankment	3.10	1.05	1.05	0.00	0.00	0.00	0	0.00	0	0.00
149525030	Kawnia Ghat - Kaggipara G.P. School	3.00	4.50	4.50	0.00	0.00	0.00	2	1.60	0	0.00
149525031	laxmikhanto Ghat - Laxmikhanto G.P.School	3.00	3.00	3.00	0.00	0.00	0.00	1	6.00	0	0.00
149525032	Charboraiabari Rd	2.80	2.20	2.20	0.00	0.00	0.00	1	5.00	0	0.00
149525033	battanhowa - Shoolerhat	3.10	3.20	3.20	0.00	0.00	0.00	3	2.40	0	0.00
149525034	BWDB Embankmeant - Jatrapur Bazer	2.00	2.00	2.00	0.00	0.00	0.00	0	0.00	0	0.00
149525035	Jatrapur Bazer - Alahir char	2.00	2.40	2.40	0.00	0.00	0.00	0	0.00	0	0.00
149525036	Sulkurbazar Rd - H/O Amiruddin	3.10	1.95	1.95	0.00	0.00	0.00	1	8.00	0	0.00
149525037	H/O Abul At Mouza Basaruddin Mestre	3.00	1.75	1.75	0.00	0.00	0.00	2	1.60	0	0.00
149525038	H/O Bashir Master - BWDB Embank.	2.50	2.00	2.00	0.00	0.00	0.00	2	1.80	0	0.00
149525039	H/O Karim Baks - Wapda Emank.	3.00	1.50	1.50	0.00	0.00	0.00	1	0.80	0	0.00
149525040	H/O Moslem - H/O Shabeb Ali	2.50	1.00	1.00	0.00	0.00	0.00	1	0.80	0	0.00

**BASIC INFORMATION OF ROAD**

**DIVISION : RAJSHAHI**

**DISTRICT : KURIGRAM**

ROAD CODE	ROAD NAME	CREST WIDTH (m)	TOTAL LENGTH (Km)	SURFACE TYPE-WISE BREAK-UP (Km)				STRUCTURE		EXISTING GAP	
				EARTHEN	FLEXIBLE PAVEMENT (BC)	BRICK PAVEMENT (WBM/HBB/BFS)	RIGID PAVEMENT (CC/RCC)	NUMBER	SPAN (m)	NUMBER	SPAN (m)
1	2	3	4	5	6	7	8	9	10	11	12
149525041	H/O Omar Ali - Wapda Embank.	2.50	1.50	1.50	0.00	0.00	0.00	0	0.00	0	0.00
149525042	H/O Badhaman - H/O Baytullah	2.50	1.50	1.50	0.00	0.00	0.00	0	0.00	0	0.00
149525043	H/O Bhelong - Balakura Madrasha	2.50	1.50	1.50	0.00	0.00	0.00	1	0.80	0	0.00
149525044	Shop of Abul at BWDB Embank. - Velurbazar	2.50	2.00	2.00	0.00	0.00	0.00	1	0.16	0	0.00
149525045	H/O Tuntuni - Velur Bazar	2.10	1.50	1.50	0.00	0.00	0.00	1	0.80	0	0.00
149525047	H/O Mokbul Sarder - Uzir Munshi Via H/O Badsha	3.00	2.00	2.00	0.00	0.00	0.00	2	16.80	0	0.00
149525048	H/O Afzal - Jalir Kura	3.00	1.00	1.00	0.00	0.00	0.00	2	16.80	0	0.00
149525049	Sitaizhar G.P School - H/O Mahir Gowal	2.50	1.00	1.00	0.00	0.00	0.00	0	0.00	0	0.00
149525050	Tremohoni - Jatinerhat Rd. near H/O Azizul	2.50	1.50	1.50	0.00	0.00	0.00	1	0.80	0	0.00
149525051	H/O Solaman - Basuniarhat	2.50	1.00	1.00	0.00	0.00	0.00	1	0.80	0	0.00
149525052	Muktaram G.P School - Garba beel	2.50	1.50	1.50	0.00	0.00	0.00	1	0.80	0	0.00
149525053	K-R Road near Palli Biddut Office - Muktaram	2.50	1.50	1.50	0.00	0.00	0.00	2	1.60	0	0.00
149525054	Balair pat - Jatinerhat	2.50	1.50	1.50	0.00	0.00	0.00	1	0.80	0	0.00
149525055	Halabat - Kattapara Mosque Via Mondalpara	2.50	1.25	1.25	0.00	0.00	0.00	1	0.80	0	0.00
149525056	Bridge at K-C Road - Dhulaura	2.50	1.50	1.50	0.00	0.00	0.00	1	2.00	0	0.00
149525057	Kashiabari G.P School - Plashbari G.P School	2.50	1.25	1.25	0.00	0.00	0.00	0	0.00	0	0.00
149525058	Food Godown at Kala - H/O Jahurul	2.50	2.00	2.00	0.00	0.00	0.00	0	0.00	0	0.00
149525059	H/O Nachi Bapari - Kathalbari Post Office	2.50	0.75	0.75	0.00	0.00	0.00	0	0.00	0	0.00
149525061	H/O Amir Bakash - Panir Bapari	2.50	1.00	1.00	0.00	0.00	0.00	0	0.00	0	0.00
149525063	H/O Abdul at Jakupara - Harishar G.P School	2.50	2.00	2.00	0.00	0.00	0.00	1	0.80	0	0.00
149525064	H/O Mahir Dr. - Taluk Kalowa G.P. School	2.60	1.50	1.50	0.00	0.00	0.00	1	0.80	0	0.00
149525065	Tograihat bazar - Chakirpash U.P Boarder	2.40	1.00	1.00	0.00	0.00	0.00	0	0.00	0	0.00
149525066	R-K Road near Karbala - Tograihat Road	2.50	2.00	2.00	0.00	0.00	0.00	0	0.00	0	0.00
149525067	Tograihat H. School - H/O Khokha Hazi	2.60	1.00	1.00	0.00	0.00	0.00	0	0.00	0	0.00
149525068	Dhasherhat - H/O Pashir Khalifa	2.60	1.25	1.25	0.00	0.00	0.00	0	0.00	0	0.00
149525069	Nobonur School Panbari Via H/O Amjad	2.00	1.50	1.50	0.00	0.00	0.00	0	0.00	0	0.00
149525071	H/O Rahmat - Satkadam Via H/O Faizar	2.50	1.50	1.50	0.00	0.00	0.00	0	0.00	0	0.00
149525075	Bridge of Jddush Bapari - Alshemazighat	2.50	2.50	2.50	0.00	0.00	0.00	0	0.00	0	0.00
149525076	H/O Ahmed Master - H/O Karim	2.40	1.50	1.50	0.00	0.00	0.00	0	0.00	0	0.00
149525077	H/O Azgar - BWDB Embank. Via gagla beel	3.00	2.00	2.00	0.00	0.00	0.00	0	0.00	0	0.00
149525078	Bishamer ghat - Panchgachi Bhitband Rd.	2.60	1.50	1.50	0.00	0.00	0.00	0	0.00	0	0.00
149525079	H/O Amjad at BWDB Embank. - Old Embank.	2.50	1.50	1.50	0.00	0.00	0.00	0	0.00	0	0.00
149525080	H/O Bhakat - Giraipar at Sonali Kuti	2.50	1.80	1.80	0.00	0.00	0.00	0	0.00	0	0.00
149525081	H/O Jabbar Khandokar - BWDB Embank. at H/O Majbar	2.50	1.50	1.50	0.00	0.00	0.00	0	0.00	0	0.00
149525082	H/O Shamsar Dr. - Panchai Rd.	2.50	1.50	1.50	0.00	0.00	0.00	0	0.00	0	0.00
149525083	Tremohoni bazar - Wapda Embank. at Kachirchar	2.50	1.00	1.00	0.00	0.00	0.00	0	0.00	0	0.00
149525084	H/O Bhocha - Wapda Embank.	2.50	1.00	1.00	0.00	0.00	0.00	0	0.00	0	0.00
149525085	H/O Abdur Rahman - BWDB Embank.	2.80	1.50	1.50	0.00	0.00	0.00	0	0.00	0	0.00
149525086	Tremohoni - Bishamerghat	2.40	1.00	1.00	0.00	0.00	0.00	0	0.00	0	0.00
149525087	H/O Bancha - H/O Saban Mondal at Maratari	2.40	1.00	1.00	0.00	0.00	0.00	0	0.00	0	0.00
149525088	Fakirpara Mosque - Kharuarpar Mosque Via Wapda Embank.	2.40	1.00	1.00	0.00	0.00	0.00	0	0.00	0	0.00
149525089	H/O Rabiul Member at Girairpar - Border of Jatrapur Union	2.80	2.00	2.00	0.00	0.00	0.00	0	0.00	0	0.00
<b>VILLAGE ROAD-B TOTAL: 81 Nos. Road</b>			150.41	150.41	0.00	0.00	0.00	66	181.41	0	0.00
<b>KURIGRAM-S UPAZILA TOTAL: 134 Nos. Road</b>			352.17	299.34	52.84	0.00	0.00	317	1317.40	0	0.00

# ROAD MAP NAGESWARI UPAZILA KURIGRAM DISTRICT

## LEGEND

### Administrative Boundary

- International Boundary
- District Boundary
- - - Upazila Boundary
- - - Union Boundary
- - - Municipal Boundary

### Administrative HQs

- District HQ
- Upazila HQ
- ▲ Union HQ

### Physical Infrastructures

- National Highways
- Regional Highways
- Zila Road
- Upazila Road (Pucca)
- Upazila Road (Katcha)
- Union Road (Pucca)
- Union Road (Katcha)
- Village Road A (Pucca)
- Village Road A (Katcha)
- Village Road B (Pucca)
- Village Road B (Katcha)
- Paurashava Road
- Railway Network
- Embankment
- Telecommunication line
- Power Transmission Line

### Natural Features

- Wide River
- Water Bodies
- Sandy Area
- Khal
- Forest
- Hill

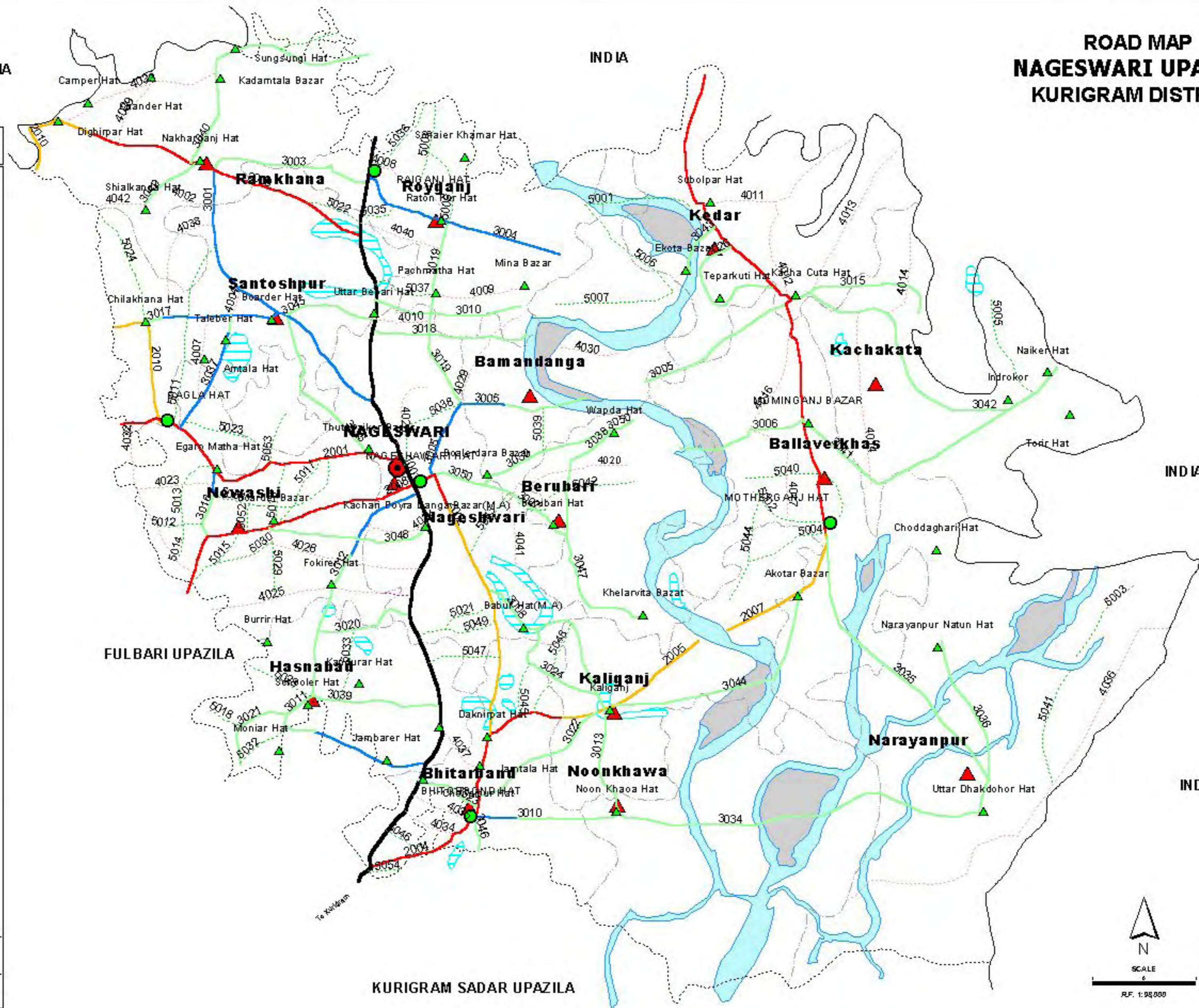
### Socio-Economic Infrastructures

- Growth Centre
- ▲ Small Hat/Bazar
- Police Station
- Upazila Health Complex
- Family welfare Centre
- Community Clinic
- Post Office
- College
- High School
- Primary School
- Madrasa
- Mosque
- Ashrayan/Abasan
- Temple

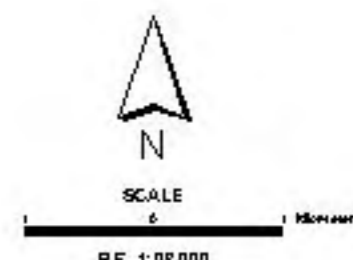
Compiled from: LGED, Upazila Office Map 1:50,000, Scale 1:50,000, GPS Survey, 1986, and other available data.  
Projection: Lambert Conformal Conic

PREPARED BY: GIS UNIT

LOCAL GOVERNMENT ENGINEERING DEPARTMENT



KURIGRAM SADAR UPAZILA



## BASIC INFORMATION OF ROAD

**DIVISION : RAJSHAHI**

**DISTRICT : KURIGRAM**

ROAD CODE	ROAD NAME	CREST WIDTH (m)	TOTAL LENGTH (Km)	SURFACE TYPE-WISE BREAK-UP (Km)				STRUCTURE		EXISTING GAP	
				EARTHEN	FLEXIBLE PAVEMENT (BC)	BRICK PAVEMENT (WBM/HBB/BFS)	RIGID PAVEMENT (CC/RCC)	NUMBER	SPAN (m)	NUMBER	SPAN (m)
1	2	3	4	5	6	7	8	9	10	11	12

**UPAZILA : NAGESWARI**

**ROAD TYPE : UPAZILA ROAD**

149612001	Nageswari - Gagla GC road	7.31	8.20	0.00	8.20	0.00	0.00	10	71.40	0	0.00
149612002	Nageswari GC - Bhitoband GC	7.31	9.70	5.68	4.03	0.00	0.00	22	57.28	0	0.00
149612004	Bhitoband GC - Kumarpur .	7.31	4.00	0.00	4.00	0.00	0.00	7	14.44	0	0.00
149612005	Daknirpat bazar - Kaligonj ghat	7.31	5.20	3.30	1.90	0.00	0.00	4	59.20	0	0.00
149612007	Bangosonahat GC - Madargonj GC (UZR #320, UZR #321)	6.00	15.20	2.80	12.40	0.00	0.00	11	77.50	0	0.00
149612008	Nageswari GC - Newashi GC	7.31	7.55	0.00	7.55	0.00	0.00	19	66.92	0	0.00
149612009	Aleper Tepoti to Ramkhana Dighirpar. (UZR #324)	4.26	8.10	1.54	6.57	0.00	0.00	6	28.00	0	0.00
149612010	Gagla bazar to Dighirpar via Chilahana road. (UZR #326)	4.20	12.30	12.30	0.00	0.00	0.00	8	37.00	0	0.00
<b>UPAZILA ROAD TOTAL: 8 Nos. Road</b>			<b>70.25</b>	<b>25.61</b>	<b>44.64</b>	<b>0.00</b>	<b>0.00</b>	<b>87</b>	<b>411.74</b>	<b>0</b>	<b>0.00</b>

**ROAD TYPE : UNION ROAD**

149613001	Malbhanga bazar - Ramkhana UP office.	4.26	8.33	0.00	8.33	0.00	0.00	32	34.70	0	0.00
149613003	Raigonj GC- Ramkhana UP office.	4.26	4.20	4.20	0.00	0.00	0.00	4	6.70	0	0.00
149613004	Raigonj GC- Raigonj UP office.	4.26	5.00	0.00	5.00	0.00	0.00	9	21.10	0	0.00
149613005	Nageswari GC - Kachakata bazar .	5.00	12.60	9.70	2.90	0.00	0.00	9	37.00	0	0.00
149613006	Nageswari GC - Momingonj bazar	4.00	4.00	4.00	0.00	0.00	0.00	2	3.50	0	0.00
149613007	Boulerdara Bazar - Berubari UP office.	4.50	6.00	4.60	1.40	0.00	0.00	7	39.16	0	0.00
149613008	Chowbari Pairdanga bazar - Kaligonj UP office.	5.48	5.75	5.75	0.00	0.00	0.00	18	27.30	1	0.00
149613010	Bhitoband UP office. - Noonkhwa UP office.	3.00	4.00	3.15	0.85	0.00	0.00	5	52.00	0	0.00
149613011	Kadamtala bazar- Hasnabad UP office. .	4.00	6.70	5.35	1.35	0.00	0.00	8	26.80	0	0.00
149613012	Nageswari Gc - Hashnabad UP office.	4.50	7.50	6.50	1.00	0.00	0.00	12	71.30	0	0.00
149613013	Kaligonj U.P. - Noonkhwa UP office.	4.58	4.54	4.54	0.00	0.00	0.00	3	34.99	0	0.00
149613015	Kachakata Bazar - Dhnaipur	3.60	6.00	6.00	0.00	0.00	0.00	1	12.90	2	38.00
149613016	Egaromatha bazar - Newshi UP office.	4.50	1.60	0.60	1.00	0.00	0.00	1	2.00	0	0.00
149613017	Santoshpur UP Talota - Chilkhana bazar.	4.26	5.50	2.84	2.67	0.00	0.00	11	38.00	0	0.00
149613018	Uttar Baparihat - Bamondanga UP via Shapkhawa Bazar	4.00	4.00	4.00	0.00	0.00	0.00	6	10.20	1	12.00
149613019	Bottola Chowmohoni bazar - Raiganj UP office.	3.80	7.25	7.25	0.00	0.00	0.00	4	6.20	0	0.00
149613020	Pairdanga Bazar - Hasnabad UP office	3.80	4.40	4.40	0.00	0.00	0.00	6	25.69	0	0.00
149613021	Hasnabad UP Office - Pakirhat	3.50	3.50	3.50	0.00	0.00	0.00	0	0.00	0	0.00
149613022	Bhiterbond FRB - Kaligonj UP office	3.50	5.20	5.20	0.00	0.00	0.00	8	32.90	0	0.00
149613023	Bhiterbond UP - Chandipur bazar	3.80	2.00	2.00	0.00	0.00	0.00	5	11.90	0	0.00
149613024	FRB-2 Jamtala G.P. School - Kaligonj UP office	3.00	2.70	2.70	0.00	0.00	0.00	5	21.50	0	0.00
149613025	Thuta Paiker bazar - Sontospur UP office.	2.80	5.50	5.50	0.00	0.00	0.00	10	21.80	0	0.00
149613026	Kachakata bazar - Kader UP office via Taperkuti Madrasa	3.90	6.20	6.20	0.00	0.00	0.00	3	9.30	0	0.00
149613034	Noonkhwa UP to Narayanpur UP	2.90	6.00	6.00	0.00	0.00	0.00	2	20.00	0	0.00
149613035	Narayanpur UP to Madargonj GC	3.00	5.50	5.50	0.00	0.00	0.00	0	0.00	0	0.00
149613036	Narayanpur UP to Narayanpur Nutun hat	2.60	3.80	3.80	0.00	0.00	0.00	1	10.00	0	0.00
149613037	Gagla GC to Santoshpur UP via Mokterkuti	3.40	6.80	4.41	2.39	0.00	0.00	0	0.00	0	0.00
149613038	Berubari UP to WAPDA bazar	3.30	3.40	3.40	0.00	0.00	0.00	1	50.00	0	0.00
149613039	Hasnabad UP to Dakhin Baparihat	3.80	6.90	6.90	0.00	0.00	0.00	0	0.00	0	0.00
149613040	Ramkhana UP to Andharirjhar bazar	3.90	7.80	7.80	0.00	0.00	0.00	0	0.00	0	0.00
149613041	Kachakata UP to Gabtotta bazar	3.20	3.20	3.20	0.00	0.00	0.00	0	0.00	0	0.00
149613042	Kachakata UP office to Kachakata bazar	3.20	3.50	3.50	0.00	0.00	0.00	0	0.00	0	0.00
149613043	Keder UP to Janota bazar	2.50	6.70	6.70	0.00	0.00	0.00	0	0.00	0	0.00
149613044	Kaligonj UP to Akota bazar	2.50	5.20	5.20	0.00	0.00	0.00	0	0.00	0	0.00
149613045	Santoshpur UP to Uttor Baparihat	2.90	7.20	7.20	0.00	0.00	0.00	0	0.00	0	0.00
149613046	Bhiterbond UP to Pateswari GC	3.40	0.55	0.55	0.00	0.00	0.00	0	0.00	0	0.00
149613047	Berubari UP office to Khelarvita bazar	3.80	5.50	5.50	0.00	0.00	0.00	0	0.00	0	0.00
149613048	Pairdanga bazar to Newashi UP	3.80	7.50	7.50	0.00	0.00	0.00	0	0.00	0	0.00

## BASIC INFORMATION OF ROAD

**DIVISION : RAJSHAHI**

**DISTRICT : KURIGRAM**

ROAD CODE	ROAD NAME	CREST WIDTH (m)	TOTAL LENGTH (Km)	SURFACE TYPE-WISE BREAK-UP (Km)				STRUCTURE		EXISTING GAP		
				EARTHEN	FLEXIBLE PAVEMENT (BC)	BRICK PAVEMENT (WBM/HBB/BFS)	RIGID PAVEMENT (CC/RCC)	NUMBER	SPAN (m)	NUMBER	SPAN (m)	
1	2	3	4	5	6	7	8	9	10	11	12	
149613049	Ramkhana UP office to Sealkanda bazar	3.90	3.20	3.20	0.00	0.00	0.00	0	0.00	0	0.00	
149613050	Nageswari Shahidminar (HQ) - WAPDA Bazar.	7.31	6.00	4.90	1.10	0.00	0.00	9	112.00	0	0.00	
<b>UNION ROAD TOTAL: 40 Nos. Road</b>				211.22	183.23	27.99	0.00	0.00	182	738.94	4	50.00

**ROAD TYPE : VILLAGE ROAD-A**

149614002	Nakharganj - Kalapani	3.66	3.00	3.00	0.00	0.00	0.00	0	0.00	0	0.00	
149614004	Baparyhat - Taltola Rd	3.66	1.20	1.20	0.00	0.00	0.00	0	0.00	0	0.00	
149614007	Gagla bridge - Gopalpur Rd	3.66	3.75	3.75	0.00	0.00	0.00	0	0.00	0	0.00	
149614008	Raiganj bazar - Sonair Khamar	4.26	3.00	3.00	0.00	0.00	0.00	0	0.00	0	0.00	
149614009	Bottola chowmohoni - Raiganj UP	3.66	5.00	5.00	0.00	0.00	0.00	0	0.00	0	0.00	
149614010	Uttar Baprayhat wapda - Embt.	4.26	4.00	4.00	0.00	0.00	0.00	0	0.00	0	0.00	
149614011	Subalpart - Dhalylya bari	3.00	2.60	2.60	0.00	0.00	0.00	0	0.00	0	0.00	
149614012	Kachakata bazar - Dhaluabari	3.66	4.00	4.00	0.00	0.00	0.00	0	0.00	0	0.00	
149614013	Kachakata bazar - Kacherdara	3.00	4.00	4.00	0.00	0.00	0.00	0	0.00	0	0.00	
149614014	Naikerhat - Maderganj Sankus Ghat.	3.00	4.00	4.00	0.00	0.00	0.00	0	0.00	0	0.00	
149614016	Singimari bridge - Bollorampur	3.00	3.00	3.00	0.00	0.00	0.00	0	0.00	0	0.00	
149614017	Sadar baperighat - Momingaj Bazar	4.00	4.00	4.00	0.00	0.00	0.00	0	0.00	0	0.00	
149614020	Thakurar basha - Wapda Embt	3.66	2.75	2.75	0.00	0.00	0.00	0	0.00	0	0.00	
149614023	Khamar hasnabad - Nageswari Hasnabad Rd	4.26	2.00	2.00	0.00	0.00	0.00	0	0.00	0	0.00	
149614024	Pairadanga bazar - Moniarhat	4.26	4.00	4.00	0.00	0.00	0.00	0	0.00	0	0.00	
149614025	Paradanga bazar - Newashi Bazar	4.26	4.80	4.80	0.00	0.00	0.00	5	38.00	0	0.00	
149614026	Gorder bridge - Pairadanga Rd	4.26	1.50	1.50	0.00	0.00	0.00	0	0.00	0	0.00	
149614028	Thutapairkar bridge - Bagdanga Rd	3.66	2.50	2.50	0.00	0.00	0.00	0	0.00	0	0.00	
149614029	Kamarpara - Shapkhana Rd	3.66	2.00	2.00	0.00	0.00	0.00	0	0.00	0	0.00	
149614030	Nageswari bottola - Damlgram	4.26	7.00	7.00	0.00	0.00	0.00	0	0.00	0	0.00	
149614032	Newashi Bazar to Gagla G/S via Parshem GPS	4.00	7.55	7.15	0.40	0.00	0.00	4	15.00	0	0.00	
149614033	Fulbari Thana Bordar to Bhuranganmari Thana Bordar	4.50	4.50	4.50	0.00	0.00	0.00	7	10.00	0	0.00	
149614034	Bapari Hat FRB-2 Nandanpur to Bhogirvita	3.00	2.50	2.50	0.00	0.00	0.00	6	30.20	0	0.00	
149614035	RHD road from Moinuddin more to Bhitorbond GC	3.20	2.00	2.00	0.00	0.00	0.00	5	3.75	0	0.00	
149614036	Kalarchar Asrayan to Astashirghat	3.20	6.80	6.80	0.00	0.00	0.00	0	0.00	0	0.00	
149614037	Baparirhat to Bhitorbond Jamtolla	7.31	1.78	1.78	0.00	0.00	0.00	0	0.00	0	0.00	
149614038	Dangir bridge to Amtolla bazar	3.66	3.70	3.70	0.00	0.00	0.00	0	0.00	0	0.00	
149614039	Sarker tari UZR to Chanderhat	3.66	3.50	3.50	0.00	0.00	0.00	0	0.00	0	0.00	
149614040	Raigonj college to Ratonpur bazar	3.66	5.00	5.00	0.00	0.00	0.00	0	0.00	0	0.00	
149614041	Momingonj school to Chilmari.	3.66	5.60	5.60	0.00	0.00	0.00	0	0.00	0	0.00	
149614042	Sealkanda bazar - Berakuti Bazar	3.90	1.60	1.60	0.00	0.00	0.00	0	0.00	0	0.00	
<b>VILLAGE ROAD-A TOTAL: 31 Nos. Road</b>				112.63	112.23	0.40	0.00	0.00	27	96.95	0	0.00

**ROAD TYPE : VILLAGE ROAD-B**

149615001	Char luchni - Kedar UP	2.39	2.00	2.00	0.00	0.00	0.00	0	0.00	0	0.00
149615002	Char Rahmaner Kuti - Maderganj	3.77	3.00	3.00	0.00	0.00	0.00	0	0.00	0	0.00
149615003	Jhowkuti - Dhakdoher Rd	2.39	3.00	3.00	0.00	0.00	0.00	0	0.00	0	0.00
149615004	Balloverkhash UP - Katia	2.41	3.00	3.00	0.00	0.00	0.00	0	0.00	0	0.00
149615005	Bottola - Naikerhat	2.44	3.00	3.00	0.00	0.00	0.00	0	0.00	0	0.00
149615006	Nathnir chara - Dhariarpar	2.39	2.50	2.50	0.00	0.00	0.00	0	0.00	0	0.00
149615007	Dhariarpar - Charlusni	2.23	2.50	2.50	0.00	0.00	0.00	0	0.00	0	0.00
149615008	Rangalirbash - Fulkumar Ghat	2.39	2.00	2.00	0.00	0.00	0.00	0	0.00	0	0.00
149615009	Ratanpur - Rangalirbash	2.39	2.50	2.50	0.00	0.00	0.00	0	0.00	0	0.00
149615011	Dangir bridge - Gagla Bazar	4.42	3.50	3.50	0.00	0.00	0.00	0	0.00	0	0.00
149615012	Joymangal - Shatkura	2.39	2.00	2.00	0.00	0.00	0.00	0	0.00	0	0.00
149615013	Egaramata - Khogener ghat	2.39	1.80	1.80	0.00	0.00	0.00	0	0.00	0	0.00
149615014	Battala - Bannibari	2.39	2.00	2.00	0.00	0.00	0.00	0	0.00	0	0.00
149615015	Bannirbari bridge - Newashi GP School	2.39	2.50	2.50	0.00	0.00	0.00	0	0.00	0	0.00
149615016	Girai bridge - Kalaoterkura	2.41	3.00	3.00	0.00	0.00	0.00	0	0.00	0	0.00

## BASIC INFORMATION OF ROAD

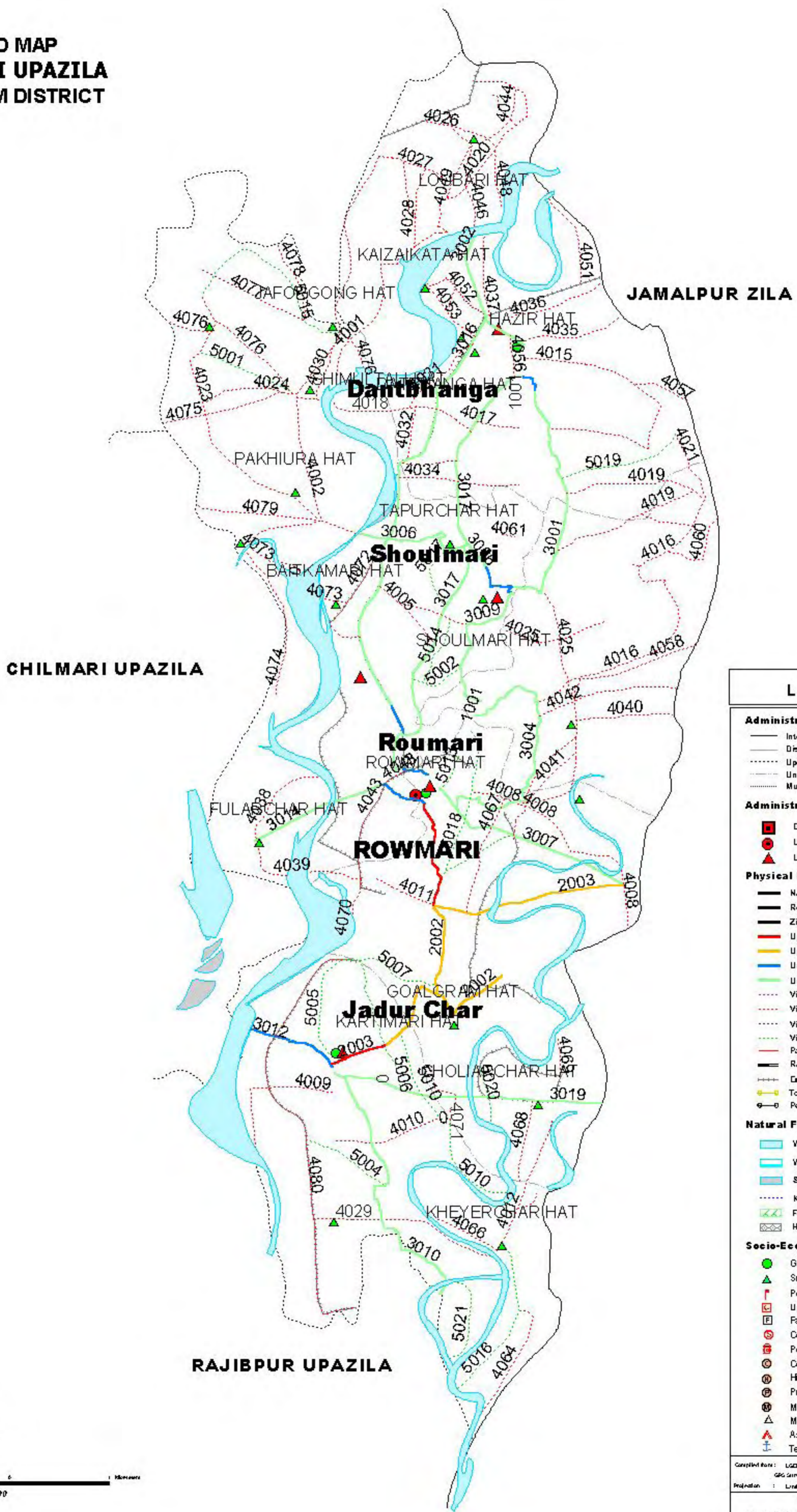
**DIVISION : RAJSHAHI**

**DISTRICT : KURIGRAM**

ROAD CODE	ROAD NAME	CREST WIDTH (m)	TOTAL LENGTH (Km)	SURFACE TYPE-WISE BREAKE-UP (Km)				STRUCTURE		EXISTING GAP	
				EARTHEN	FLEXIBLE PAVEMENT (BC)	BRICK PAVEMENT (WBM/HBB/BFS)	RIGID PAVEMENT (CC/RCC)	NUMBER	SPAN (m)	NUMBER	SPAN (m)
1	2	3	4	5	6	7	8	9	10	11	12
149615017	Kalapater kura - H/O Mafi Munshi	2.39	1.00	1.00	0.00	0.00	0.00	0	0.00	0	0.00
149615018	Khamar hasnabad - Burir chara	2.39	2.20	2.20	0.00	0.00	0.00	0	0.00	0	0.00
149615021	Purba Pairadanga - Kachari	2.45	2.50	2.50	0.00	0.00	0.00	0	0.00	0	0.00
149615022	Patari Moqsque - Kuti Nowdanga	2.45	3.50	3.50	0.00	0.00	0.00	0	0.00	0	0.00
149615023	Panakuri - Bagdanga	2.45	2.50	2.50	0.00	0.00	0.00	0	0.00	0	0.00
149615024	Chilakhana - Morgagla	2.45	2.30	2.30	0.00	0.00	0.00	0	0.00	0	0.00
149615026	Azmata - Andhairjhar Bazar	2.45	2.00	2.00	0.00	0.00	0.00	0	0.00	0	0.00
149615028	Gordhar - Hasnabad Rd	2.39	1.90	1.90	0.00	0.00	0.00	0	0.00	0	0.00
149615029	Banurkhamar R&H road - GCCR Holdikura	2.63	1.00	1.00	0.00	0.00	0.00	0	0.00	0	0.00
149615030	Banur Khamar - Kalapater kura	2.63	1.75	1.75	0.00	0.00	0.00	0	0.00	0	0.00
149615031	Jamtola school - Madaikhal Rd	2.39	2.00	2.00	0.00	0.00	0.00	0	0.00	0	0.00
149615032	Khamar hasnabad school - Burirhat	2.39	2.00	2.00	0.00	0.00	0.00	0	0.00	0	0.00
149615033	Shatibari madrasha - Kadamtala Road	2.39	2.00	2.00	0.00	0.00	0.00	0	0.00	0	0.00
149615035	R&H - Rajgonj Damalgram	3.66	2.00	2.00	0.00	0.00	0.00	0	0.00	0	0.00
149615036	Sonairkhamar - Andhairjhar	3.66	2.00	2.00	0.00	0.00	0.00	0	0.00	0	0.00
149615037	Pathari Mosque - Raigonj	3.66	3.75	3.75	0.00	0.00	0.00	0	0.00	0	0.00
149615038	Bottola Chowmohoni - GCCR	3.66	2.50	2.50	0.00	0.00	0.00	0	0.00	0	0.00
149615039	H\O Ratikantha - Muria Bazar	2.50	2.50	2.50	0.00	0.00	0.00	0	0.00	0	0.00
149615040	Madargonj Bazar - Bisnopur	3.66	3.30	3.30	0.00	0.00	0.00	0	0.00	0	0.00
149615041	Uttar Dakdahor - Kalar Char	3.00	3.20	3.20	0.00	0.00	0.00	0	0.00	0	0.00
149615042	Tupmari - Berubari U.P.	3.66	2.10	2.10	0.00	0.00	0.00	0	0.00	0	0.00
149615043	Momingonj Pry. School - Hasan Bazar	4.26	2.16	2.16	0.00	0.00	0.00	0	0.00	0	0.00
149615044	Bolorampur - Nageswari Kaligonj	3.66	1.75	1.75	0.00	0.00	0.00	0	0.00	0	0.00
149615045	Dainerpar - Bhitirband	3.66	2.00	2.00	0.00	0.00	0.00	0	0.00	0	0.00
149615046	R&H - Biturband	4.26	1.60	1.60	0.00	0.00	0.00	0	0.00	0	0.00
149615047	Chandipur - Gunjubari	4.26	1.50	1.50	0.00	0.00	0.00	0	0.00	0	0.00
149615048	Daknirpat - Bepari Hat	3.66	1.54	1.54	0.00	0.00	0.00	0	0.00	0	0.00
149615049	Pairadanga - Chowbari	3.66	2.00	2.00	0.00	0.00	0.00	0	0.00	0	0.00
149615051	Panakuri Bridge - Joymongal	3.66	1.50	1.50	0.00	0.00	0.00	0	0.00	0	0.00
149615052	Banibari Bridge - Newashi Pry. School	3.66	1.50	1.50	0.00	0.00	0.00	0	0.00	0	0.00
149615053	Panakuri Madrasha - Bagdanga	3.66	2.50	2.50	0.00	0.00	0.00	0	0.00	0	0.00
149615054	Kumurpur RHD to H/O M.A Samad	3.66	1.50	1.50	0.00	0.00	0.00	0	0.00	0	0.00
<b>VILLAGE ROAD-B TOTAL: 47 Nos. Road</b>			105.85	105.85	0.00	0.00	0.00	0	0.00	0	0.00
<b>NAGESWARI UPAZILA TOTAL: 126 Nos. Road</b>			499.95	426.92	73.03	0.00	0.00	296	1247.63	4	50.00



**ROAD MAP  
RAUMARI UPAZILA  
KURIGRAM DISTRICT**



**LEGEND**

**Administrative Boundary**

- International Boundary
- District Boundary
- Upazila Boundary
- Union Boundary
- Municipal Boundary

**Administrative HQs**

- District HQ
- Upazila HQ
- ▲ Union HQ

**Physical Infrastructures**

- National Highways
- Regional Highways
- Zila Road
- Upazila Road (Pucca)
- Upazila Road (Katcha)
- Union Road (Pucca)
- Union Road (Katcha)
- Village Road A (Pucca)
- Village Road A (Katcha)
- Village Road B (Pucca)
- Village Road B (Katcha)
- Paurashava Road
- Railway Network
- Embankment
- Telecommunication line
- Power Transmission Line

**Natural Features**

- Wide River
- Water Bodies
- Sandy Area
- Khal
- Forest
- Hill

**Socio-Economic Infrastructures**

- Growth Centre
- ▲ Small Hat/Bazar
- Police Station
- Upazila Health Complex
- Family welfare Centre
- Community Clinic
- Post Office
- College
- High School
- Primary School
- Madrassa
- Mosque
- Ashrajan/Abasan
- Temple

Compiled from : USCE, Upazila Office Map 1964-65, LRD/CTM 1966,  
GPS Survey 1964 and VHSI Checking Int. November 2001.  
Projection : Lambert Conformal Conic.

PREPARED BY : G5 UNIT

LOCAL GOVERNMENT ENGINEERING DEPARTMENT



## BASIC INFORMATION OF ROAD

**DIVISION : RAJSHAHI**

**DISTRICT : KURIGRAM**

ROAD CODE	ROAD NAME	CREST WIDTH (m)	TOTAL LENGTH (Km)	SURFACE TYPE-WISE BREAKE-UP (Km)				STRUCTURE		EXISTING GAP	
				EARTHEN	FLEXIBLE PAVEMENT (BC)	BRICK PAVEMENT (WBM/HBB/BFS)	RIGID PAVEMENT (CC/RCC)	NUMBER	SPAN (m)	NUMBER	SPAN (m)
1	2	3	4	5	6	7	8	9	10	11	12

**UPAZILA : ROWMARI**

**ROAD TYPE : UPAZILA ROAD**

149792002	Rowmari - Islamari road	3.66	5.80	4.50	1.30	0.00	0.00	4	41.70	2	140.00
149792003	Jadurchar-Char Fulbari ghat via Mathartila Road	3.66	8.91	7.61	1.30	0.00	0.00	3	24.00	1	30.00
<b>UPAZILA ROAD TOTAL: 2 Nos. Road</b>			14.71	12.11	2.60	0.00	0.00	7	65.70	3	170.00

**ROAD TYPE : UNION ROAD**

149793001	Horindara gram FRB -Boraikandi via Takanigram.	2.00	6.25	5.52	0.73	0.00	0.00	3	4.73	2	70.00
149793002	Dantbhanga Feeder - Kazaikata hat	3.00	4.70	4.70	0.00	0.00	0.00	1	3.00	0	0.00
149793004	Chatlakanda - Tura Rd. Via Showlmari	2.50	6.30	6.30	0.00	0.00	0.00	2	3.10	1	110.00
149793006	Shoulmari UP /o - Pakhiuria Embt.	3.00	3.70	2.84	0.86	0.00	0.00	6	55.80	0	0.00
149793007	Rowmari Growth center - Natun bazar	3.00	4.50	4.50	0.00	0.00	0.00	0	0.00	2	110.00
149793009	Taluarchar Feeder - Shoulmari UP Office	2.50	3.90	3.90	0.00	0.00	0.00	6	44.80	0	0.00
149793010	Kashiabari - Bakribeel	3.00	6.45	6.45	0.00	0.00	0.00	2	1.80	1	200.00
149793012	Kartimari bazar - Holholia river	3.00	1.80	0.00	1.80	0.00	0.00	2	29.00	0	0.00
149793014	Rowmari H/Q - Faluarchar gat via Modabaparir ghat	3.00	6.00	4.63	1.00	0.37	0.00	4	6.60	1	60.00
149793016	Dantbhanga - Rowmari	4.40	12.60	12.60	0.00	0.00	0.00	1	10.00	0	0.00
149793017	Rowmari Thana More - Dantbhanga GC	3.66	14.00	13.30	0.00	0.70	0.00	6	92.10	0	0.00
149793019	Kartimari GC - Boraibari BOP Camp via Bawairgram.	3.05	5.00	4.18	0.82	0.00	0.00	0	0.00	0	0.00
<b>UNION ROAD TOTAL: 12 Nos. Road</b>			75.20	68.93	5.20	1.07	0.00	33	250.93	7	550.00

**ROAD TYPE : VILLAGE ROAD-A**

149794001	Char shoulmari hat - Kazikata Hat	3.00	5.25	5.25	0.00	0.00	0.00	1	13.00	0	0.00
149794002	Pakhiura kheyaghat - Shonapur	2.75	7.50	7.50	0.00	0.00	0.00	1	13.00	0	0.00
149794003	Holholia Embt - Khedaimari Rd	2.00	1.56	1.56	0.00	0.00	0.00	0	0.00	0	0.00
149794004	Purarchar tackrar - Tinteli Gram	2.00	2.50	2.50	0.00	0.00	0.00	1	4.00	0	0.00
149794005	Baitkamari holholia - Bancharchar	1.50	2.21	2.21	0.00	0.00	0.00	2	7.00	0	0.00
149794007	MAjipara - Shoulmari P./School	2.00	2.00	2.00	0.00	0.00	0.00	5	17.00	0	0.00
149794008	Majipara - Khatiamari	3.00	5.31	5.31	0.00	0.00	0.00	1	3.00	0	0.00
149794009	Feeder Rd - Char shazai	2.50	3.24	3.24	0.00	0.00	0.00	1	3.00	0	0.00
149794010	Feeder Rd Gollabari - Bowairgram	2.50	1.70	1.70	0.00	0.00	0.00	1	4.00	0	0.00
149794011	Bagmara Embt - Jinjiram Embt	2.50	2.75	2.75	0.00	0.00	0.00	3	11.26	0	0.00
149794012	Chuliar char- Kheyarchar via Back Banda Rd	2.00	2.40	2.40	0.00	0.00	0.00	1	4.00	0	0.00
149794013	Boalmari P./School - Shoulmari	1.75	3.20	3.20	0.00	0.00	0.00	0	0.00	0	0.00
149794015	Dantbhanga GC Rd - Jhagrarchar Feeder Rd via Dharmapur	2.00	7.00	7.00	0.00	0.00	0.00	0	0.00	0	0.00
149794016	Mazipara - New Shoulmari school	2.00	6.75	6.75	0.00	0.00	0.00	0	0.00	0	0.00
149794017	Ujan Jhagrachar gram - Jhagrarchar Feeder Rd	2.00	1.50	1.50	0.00	0.00	0.00	0	0.00	0	0.00
149794018	Holholia Embt. - Gutligram	1.50	2.60	2.60	0.00	0.00	0.00	0	0.00	0	0.00
149794019	Boalmari modho mosque - Chantapara via Danguapara	1.75	4.00	4.00	0.00	0.00	0.00	0	0.00	0	0.00
149794020	Kazikata hat - Degreerchar	2.00	4.80	4.80	0.00	0.00	0.00	0	0.00	0	0.00
149794021	New Shoulmari river ghat - Char Boalmari road	2.50	2.73	2.73	0.00	0.00	0.00	0	0.00	0	0.00
149794023	Khedaimari hat - Ghugumari via Pakhiura more	3.00	8.00	8.00	0.00	0.00	0.00	0	0.00	0	0.00
149794024	Char sholmari - Ghugumari road	3.00	3.50	3.50	0.00	0.00	0.00	0	0.00	0	0.00
149794025	Sholmari FRB - H/o Joynal chairmen	2.80	3.00	3.00	0.00	0.00	0.00	0	0.00	0	0.00
149794026	Kazaikata FCE - Anondabazar road	2.60	3.00	3.00	0.00	0.00	0.00	0	0.00	0	0.00
149794027	Ulipur border - Kazaikata regulator road	2.50	2.00	2.00	0.00	0.00	0.00	0	0.00	0	0.00
149794028	Kharanirchar - South Kajaikata road	2.50	2.00	2.00	0.00	0.00	0.00	0	0.00	0	0.00
149794029	Soburerkheyaghat - Holholia River ghat	2.60	2.00	2.00	0.00	0.00	0.00	0	0.00	0	0.00
149794030	Jaforgonj hat - Eidgah via Tokpara road	2.30	2.00	2.00	0.00	0.00	0.00	0	0.00	0	0.00
149794031	Holholia Kheyaghat - Hazirhat via Shimultoli hat	2.10	4.00	4.00	0.00	0.00	0.00	0	0.00	0	0.00
149794032	Shimultoli hat - Char tapur char Non-GPS	2.00	2.00	2.00	0.00	0.00	0.00	0	0.00	0	0.00

**BASIC INFORMATION OF ROAD**

**DIVISION : RAJSHAHI**

**DISTRICT : KURIGRAM**

ROAD CODE	ROAD NAME	CREST WIDTH (m)	TOTAL LENGTH (Km)	SURFACE TYPE-WISE BREAK-UP (Km)				STRUCTURE		EXISTING GAP	
				EARTHEN	FLEXIBLE PAVEMENT (BC)	BRICK PAVEMENT (WBM/HBB/BFS)	RIGID PAVEMENT (CC/RCC)	NUMBER	SPAN (m)	NUMBER	SPAN (m)
1	2	3	4	5	6	7	8	9	10	11	12
149794033	Tapurchar Mohiuddin house - Sonavori Emb.	2.20	2.00	2.00	0.00	0.00	0.00	0	0.00	0	0.00
149794034	Chartapur char FCE - Jhograrchar FRB via Bonshir char road	2.30	4.00	4.00	0.00	0.00	0.00	0	0.00	0	0.00
149794035	Dantbhanga Paglarmazer - Bogerchar road	3.00	2.00	2.00	0.00	0.00	0.00	0	0.00	0	0.00
149794036	Dantbhanga BOP - East side of Satkhoraibari road	3.00	2.00	2.00	0.00	0.00	0.00	0	0.00	0	0.00
149794037	Dantbhanga FRB - Kazaikata Kheyaghat road	3.00	3.00	3.00	0.00	0.00	0.00	0	0.00	0	0.00
149794038	Khapara emb. - Fuluerchar ghat	3.00	2.00	2.00	0.00	0.00	0.00	0	0.00	0	0.00
149794039	East Fluer char - Konachipara emb. via palerchar	2.60	4.00	4.00	0.00	0.00	0.00	0	0.00	0	0.00
149794040	Hapatikanda - behularchar school	2.80	3.00	3.00	0.00	0.00	0.00	0	0.00	0	0.00
149794041	Char Bamuner char Guhogram - Rotonpur clinic	2.90	2.50	2.50	0.00	0.00	0.00	0	0.00	0	0.00
149794042	Soulmari clinic - Behulerchar madrasa via Fakirpara	2.50	4.00	4.00	0.00	0.00	0.00	0	0.00	0	0.00
149794043	Modabaparirghat -Islampur F.R.B. road.	2.45	3.50	3.50	0.00	0.00	0.00	0	0.00	0	0.00
149794044	Saheber Aiga BOP Camp-Lowbarir hat.	2.00	2.00	2.00	0.00	0.00	0.00	1	15.00	0	0.00
149794045	Char Italukanda GPS- Lowbarirhat.	1.80	2.00	2.00	0.00	0.00	0.00	1	10.00	0	0.00
149794046	Kowniar char Holholi river - Lowbarirhat.	2.00	4.00	4.00	0.00	0.00	0.00	0	0.00	0	0.00
149794047	Boalmari Maddhaya Masjid - South Side Okrakanda More	2.50	1.00	1.00	0.00	0.00	0.00	1	10.00	0	0.00
149794048	Kazaikata H/oChanu- Gachbari	2.00	2.50	2.50	0.00	0.00	0.00	1	10.00	0	0.00
149794049	Lowbari hat-H/o Zahir via char kazaikata.	2.00	4.00	4.00	0.00	0.00	0.00	1	60.00	0	0.00
149794050	Charkazaikata Hanifer mour -Charkazaikata G.P.S	1.50	1.80	1.80	0.00	0.00	0.00	0	0.00	0	0.00
149794051	Khetar char-H/O Dulal	2.00	5.00	5.00	0.00	0.00	0.00	1	30.00	0	0.00
149794052	Baro Dhantala-Mashaler char	2.00	3.00	3.00	0.00	0.00	0.00	0	0.00	0	0.00
149794053	Balurgram-Char dhantala R.P.School.	2.00	3.50	3.50	0.00	0.00	0.00	0	0.00	0	0.00
149794054	Choto Dhantala H/O Shamsul -Choto Dhantala R.P.S.	2.00	3.50	3.50	0.00	0.00	0.00	0	0.00	0	0.00
149794055	Danth bhanga H/O Kadam Ali- Holholia Embt.	4.00	4.00	4.00	0.00	0.00	0.00	1	50.00	0	0.00
149794056	Dant bhanga Samsuls Rice Mill - H/O Gazibar	2.00	1.75	1.75	0.00	0.00	0.00	0	0.00	0	0.00
149794057	Purbo Kowarchar R.P.S-Char Boalmari	2.00	2.00	2.00	0.00	0.00	0.00	0	0.00	0	0.00
149794058	Chatlakanda H/O Samad - H/O Madhu.	3.00	3.00	3.00	0.00	0.00	0.00	0	0.00	0	0.00
149794060	Charergram H/O Aynal member -River ghat.	1.00	1.00	1.00	0.00	0.00	0.00	0	0.00	0	0.00
149794061	Danth bhanga -Rajibpur road near the shop of Taleb member-H/O Enamul Member.	1.00	1.00	1.00	0.00	0.00	0.00	0	0.00	0	0.00
149794063	Dangua para H/O Nur Islam -Natun Shoulmari R.P.School	1.50	1.50	1.50	0.00	0.00	0.00	0	0.00	0	0.00
149794064	Uttar Algar char H/O Ful Mia - Balamari Kheya ghat	1.50	2.50	2.50	0.00	0.00	0.00	0	0.00	0	0.00
149794065	Bakbanda High School -Kheyar char bazer	1.30	1.30	1.30	0.00	0.00	0.00	0	0.00	0	0.00
149794066	Gingiram River ghat -Algar char R.P.School via Kheyar char bazer	1.50	2.50	2.50	0.00	0.00	0.00	0	0.00	0	0.00
149794067	Tura Road to South side Goalgram B.D.R Road	2.50	1.50	1.50	0.00	0.00	0.00	0	0.00	0	0.00
149794068	Chuliar char hat near Kolabari B.B.C Junior High school - Jadur char U.P. border	2.50	3.00	3.00	0.00	0.00	0.00	0	0.00	0	0.00
149794069	Uttar barbanda Community school- South side of Chuliar char hat	1.50	1.50	1.50	0.00	0.00	0.00	0	0.00	0	0.00
149794070	Chakta bari village near the H/O Sonaula-Chaktabari G.P.School	1.00	1.00	1.00	0.00	0.00	0.00	0	0.00	0	0.00
149794071	Mazar Sharif -Bowairgram G.P.School	1.00	1.00	1.00	0.00	0.00	0.00	0	0.00	0	0.00
149794072	Baitkamari Taher mour-Khangonmara F.C.D Embt. Near the H/oQader .	2.30	2.30	2.30	0.00	0.00	0.00	0	0.00	0	0.00
149794073	Baitkamari Embt. - Khedaimari hat.	2.50	2.50	2.50	0.00	0.00	0.00	1	100.00	0	0.00
149794074	Khedaimari School - Khedaimari hat via Noyer hat U.P. border	2.50	2.50	2.50	0.00	0.00	0.00	0	0.00	0	0.00
149794075	Char Shoulmari College -Brahmaputra river ghat via Sukher bati School	2.20	2.20	2.20	0.00	0.00	0.00	0	0.00	0	0.00
149794076	Char Shoulmari College - Ghughumari G.P.S	1.20	1.20	1.20	0.00	0.00	0.00	1	20.00	0	0.00
149794077	Sonapur H/O Wahab Professor - Brahmaputra river ghat	3.00	3.00	3.00	0.00	0.00	0.00	1	30.00	0	0.00
149794078	Sonapur bazer - Holholia river ghat	2.00	2.00	2.00	0.00	0.00	0.00	0	0.00	0	0.00
149794079	Pakhiura Ghat near the H/O Ataur master - Kherua river ghat	3.00	4.00	4.00	0.00	0.00	0.00	0	0.00	0	0.00
149794080	Chakta bari F.R.B road -Rajibpur F.R.B near Shiberdangi (Jadur char U.P. part ).	3.00	8.00	8.00	0.00	0.00	0.00	0	0.00	0	0.00

## BASIC INFORMATION OF ROAD

**DIVISION : RAJSHAHI**

**DISTRICT : KURIGRAM**

ROAD CODE	ROAD NAME	CREST WIDTH (m)	TOTAL LENGTH (Km)	SURFACE TYPE-WISE BREAK-UP (Km)				STRUCTURE		EXISTING GAP	
				EARTHEN	FLEXIBLE PAVEMENT (BC)	BRICK PAVEMENT (WBM/HBB/BFS)	RIGID PAVEMENT (CC/RCC)	NUMBER	SPAN (m)	NUMBER	SPAN (m)
1	2	3	4	5	6	7	8	9	10	11	12

**VILLAGE ROAD-A TOTAL: 75 Nos. Road** 221.05    221.05    0.00    0.00    0.00    27    414.26    0    0.00

**ROAD TYPE : VILLAGE ROAD-B**

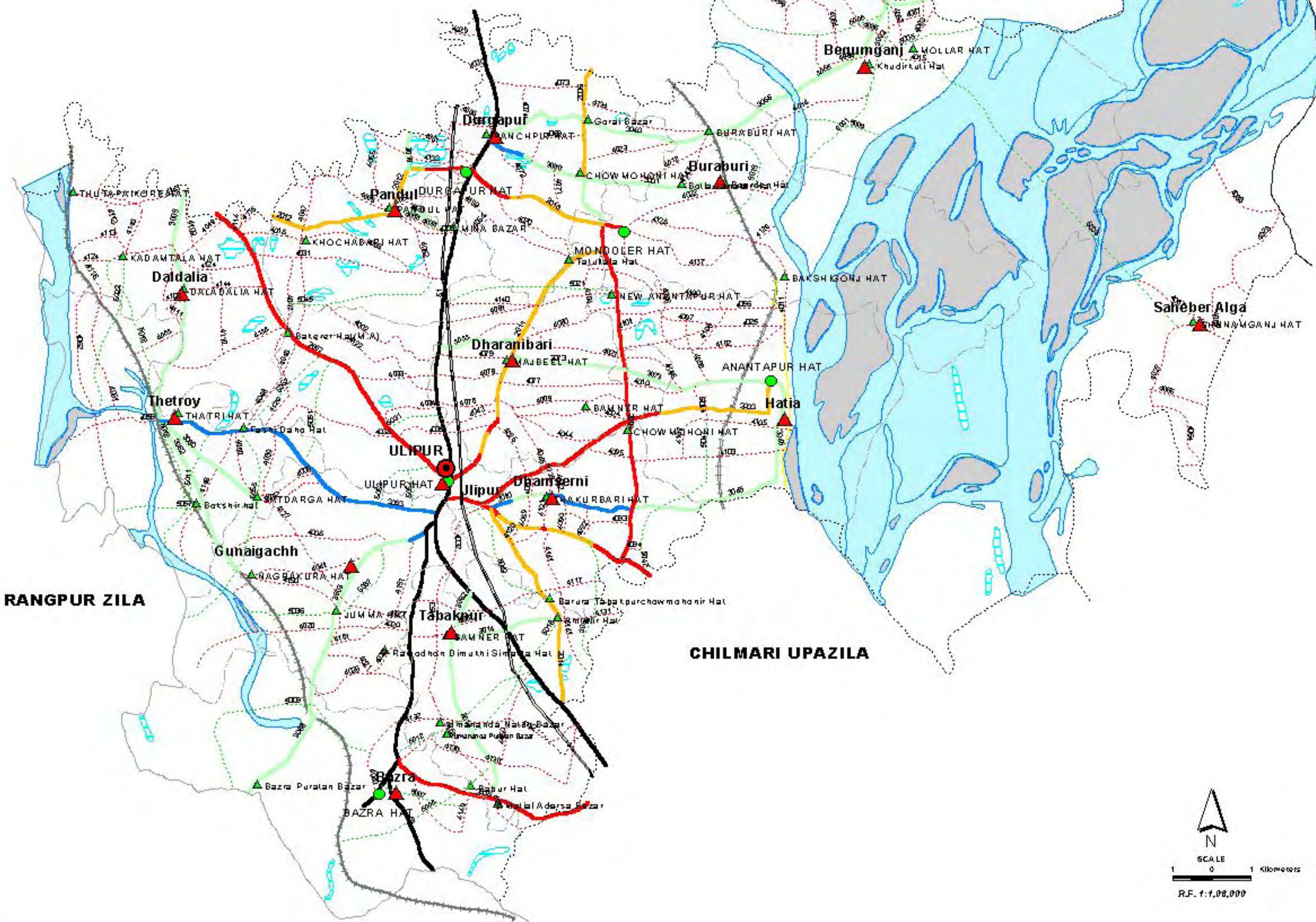
149795001	Zaffar ganj hat - Ghughumara Rd	2.00	4.00	4.00	0.00	0.00	0.00	1	30.00	0	0.00
149795002	Taluar char - Shonar Khal	2.00	1.85	1.85	0.00	0.00	0.00	0	0.00	0	0.00
149795004	Lalkura - Kamoavangi Embt. via Dhanachar	2.30	2.60	2.60	0.00	0.00	0.00	0	0.00	0	0.00
149795005	H/O Aynal sarker - Chaktabari P./School	3.00	2.09	2.09	0.00	0.00	0.00	0	0.00	0	0.00
149795006	Chaktabari - Than thonia para Rd	3.00	2.90	2.90	0.00	0.00	0.00	0	0.00	0	0.00
149795007	Chaktabari - Thanthonia para via Koraikandi	3.00	3.50	3.50	0.00	0.00	0.00	0	0.00	0	0.00
149795010	Bowargram - Kolabari Emb.	3.00	1.20	1.20	0.00	0.00	0.00	0	0.00	0	0.00
149795012	Jinjiram emb. near Ambari bill - Bangla bazar	2.00	1.00	1.00	0.00	0.00	0.00	0	0.00	0	0.00
149795013	Rowmari bazar Mosque - H/o Papur miah	2.00	0.70	0.56	0.00	0.14	0.00	0	0.00	0	0.00
149795014	Purarchar - Shonavari Rd	2.00	2.00	2.00	0.00	0.00	0.00	0	0.00	0	0.00
149795015	Sonapur - Ghugumari road	2.50	4.00	4.00	0.00	0.00	0.00	0	0.00	0	0.00
149795016	Lalkura Khayaghat - Balamari bzar via Kheyarchar road	3.00	5.00	5.00	0.00	0.00	0.00	0	0.00	0	0.00
149795017	Tapur char - Bhuyapara road	2.50	2.00	2.00	0.00	0.00	0.00	0	0.00	0	0.00
149795018	Bousmari FRB - Mirjapara road	3.00	3.00	3.00	0.00	0.00	0.00	0	0.00	0	0.00
149795019	Chantapara H/o Samad mistry - Last border of Char Boalmari	3.00	3.50	3.50	0.00	0.00	0.00	0	0.00	0	0.00
149795020	H/O Ayezuddin - Zinzirum River Ghat via Kolabari	2.00	2.00	2.00	0.00	0.00	0.00	0	0.00	0	0.00

**VILLAGE ROAD-B TOTAL: 16 Nos. Road** 41.34    41.20    0.00    0.14    0.00    1    30.00    0    0.00

**ROWMARI UPAZILA TOTAL: 105 Nos. Road** 352.30    343.28    7.80    1.21    0.00    68    760.89    10    720.00

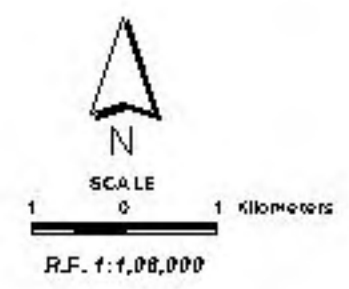
**ROAD MAP  
ULIPUR UPAZILA  
KURIGRAM DISTRICT**

**ULIPUR UPAZILA**



**LEGEND**

- Administrative Boundary**
  - International Boundary
  - District Boundary
  - ..... Upazila Boundary
  - ..... Union Boundary
  - ..... Mouza Boundary
  - ..... Municipal Boundary
- Administrative HQs**
  - District HQ
  - Upazila HQ
  - ▲ Union HQ
- Physical Infrastructures**
  - National Highways
  - Regional Highways
  - Feeder Road Type A
  - Municipal Road
  - Feeder Road Type B (Pucca)
  - Feeder Road Type B (Katcha)
  - Rural Road (Pucca)
  - Rural Road (Katcha)
  - Railway (B road Gauge)
  - Railway (Motor Gauge)
  - Telecommunication line
  - Power Transmission Line
- Agricultural Infrastructures**
  - Road Cum Embankment
  - Embankment
- Natural Features**
  - Wide River with Sandy Area
  - Water Bodies
  - Sandy Area
  - Forest Area
  - Khal
- Socio-Economic Infrastructures**
  - Growth Centre
  - ▲ Small Bazar
  - Ⓜ Police Station
  - Ⓧ Upazila Health Complex
  - Ⓜ Family welfare Centre
  - Ⓜ Post Office
  - Ⓜ College
  - Ⓜ High School
  - Ⓜ Primary School
  - Ⓜ Madrasa
  - Ⓜ Mosque
  - Ⓜ Historical Place
  - Ⓜ Ash rayan/Abasan
  - Ⓜ Community Clinic
  - Ⓜ Church
  - Ⓜ Temple
  - Ⓜ Settlement



Compiled from: LGED Upazila Base Maps 1994-95 Landsat TM 1998  
GPS Survey 1999 and Field Checking In May 2001  
Projection: Lambert's Conformal Conic  
PREPARED BY: GIS UNIT  
LOCAL GOVERNMENT ENGINEERING DEPARTMENT

**RANGPUR ZILA**

**CHILMARI UPAZILA**

## BASIC INFORMATION OF ROAD

**DIVISION : RAJSHAHI**

**DISTRICT : KURIGRAM**

ROAD CODE	ROAD NAME	CREST WIDTH (m)	TOTAL LENGTH (Km)	SURFACE TYPE-WISE BREAK-UP (Km)				STRUCTURE		EXISTING GAP	
				EARTHEN	FLEXIBLE PAVEMENT (BC)	BRICK PAVEMENT (WBM/HBB/BFS)	RIGID PAVEMENT (CC/RCC)	NUMBER	SPAN (m)	NUMBER	SPAN (m)
1	2	3	4	5	6	7	8	9	10	11	12

**UPAZILA : ULIPUR**

**ROAD TYPE : UPAZILA ROAD**

149942001	Thanarhat-Mondalar Hat via Ranigonj .	7.31	9.20	0.00	9.20	0.00	0.00	13	81.78	0	0.00
149942002	Ulipur-Fakirerhat Road.	7.31	7.28	0.25	7.03	0.00	0.00	3	11.50	0	0.00
149942003	Ulipur - Anantapur GC	7.00	7.90	0.00	7.90	0.00	0.00	14	70.30	0	0.00
149942006	Kurigram - Mondalarhat GC via Jumuna Chowmohoni hat.	7.30	2.80	2.80	0.00	0.00	0.00	4	20.20	0	0.00
149942007	Ulipur - Nazimkhan GC .	7.31	10.50	0.00	10.50	0.00	0.00	19	52.75	0	0.00
149942008	Bozra GC-Thanahat GC	6.00	5.30	0.00	5.30	0.00	0.00	12	50.50	0	0.00
149942010	Durgapur hat GC - Mondoler hat	3.10	4.50	3.60	0.90	0.00	0.00	10	23.80	0	0.00
149942011	Ulipur M.S.H/S. -Ulipur Mondalar hat GC.	3.59	8.10	6.54	0.56	1.00	0.00	12	48.76	0	0.00
149942012	Durgapur Bazar -Nazimkhan GC via Pandul UP & Khochari hat.	3.00	7.50	5.95	1.55	0.00	0.00	14	77.50	0	0.00
149942014	Ulipur GC - Chuniar Par R&H road.	3.20	6.60	6.60	0.00	0.00	0.00	15	51.70	0	0.00
<b>UPAZILA ROAD TOTAL: 10 Nos. Road</b>			<b>69.68</b>	<b>25.74</b>	<b>42.94</b>	<b>1.00</b>	<b>0.00</b>	<b>116</b>	<b>488.79</b>	<b>0</b>	<b>0.00</b>

**ROAD TYPE : UNION ROAD**

149943001	Jamuna Chowmohoni hat - Buraburi U.P. office	7.30	5.50	5.50	0.00	0.00	0.00	6	23.99	0	0.00
149943003	Ulipur Bozra Rd Tetultala hat - Gunaigach UP.	3.10	4.20	3.50	0.70	0.00	0.00	3	7.46	0	0.00
149943005	Nazimkhan GC - Thatrai UP via Daldalia UP.	4.80	8.30	8.30	0.00	0.00	0.00	13	26.60	0	0.00
149943010	Ulipur HQ- Dhamsrini UP	4.10	2.36	1.46	0.40	0.50	0.00	4	5.81	0	0.00
149943013	Tabakpur UP - Adarsa bazar.	2.90	6.00	6.00	0.00	0.00	0.00	6	14.60	2	15.00
149943014	Tabakpur UP- Barua tabakpur hat	2.90	8.00	8.00	0.00	0.00	0.00	0	0.00	0	0.00
149943018	Pundul UP office-Forkerhat GC	3.40	6.00	6.00	0.00	0.00	0.00	0	0.00	0	0.00
149943020	Minabazar-Pundul UP office.	3.00	4.00	4.00	0.00	0.00	0.00	0	0.00	0	0.00
149943033	KC Road at Maltibari Bazar -Dharanibari UP office( Majbeel hat) Road	2.90	1.90	1.90	0.00	0.00	0.00	5	4.60	0	0.00
149943040	Durgapur UP - Buraburi hat	3.00	5.00	5.00	0.00	0.00	0.00	2	14.66	0	0.00
149943045	Dhamsrini UP office - Anantapur hat	3.00	7.50	6.10	1.40	0.00	0.00	6	12.70	0	0.00
149943056	Buraburi hat - Begumganj U.P. office via Islampur WAPDA bazar.	3.00	6.00	6.00	0.00	0.00	0.00	1	0.90	1	50.00
149943060	Thetrai hat UP - Shatdarga hat	2.50	3.00	3.00	0.00	0.00	0.00	3	9.70	0	0.00
149943062	Thetrai hat UP - Nagrakura hat	2.50	4.00	4.00	0.00	0.00	0.00	2	5.80	0	0.00
149943066	Gunaigach UP - Shamitir hat	2.00	4.00	4.00	0.00	0.00	0.00	3	14.40	0	0.00
149943073	Dharanibari U.P. office - Anantapur hat	2.50	2.89	2.89	0.00	0.00	0.00	4	11.80	0	0.00
149943080	Durgapur UP (Panchpir Bazar) - Chowmuhuni hat	7.00	4.20	2.90	1.30	0.00	0.00	8	29.60	0	0.00
149943082	Ulipur (Mistipara)-Tabakpur UP office	2.50	3.00	3.00	0.00	0.00	0.00	0	0.00	0	0.00
149943083	Ulipur GC - Thetrai UP Office.	4.65	7.30	0.00	7.30	0.00	0.00	3	6.40	0	0.00
<b>UNION ROAD TOTAL: 19 Nos. Road</b>			<b>93.15</b>	<b>81.55</b>	<b>11.10</b>	<b>0.50</b>	<b>0.00</b>	<b>69</b>	<b>189.02</b>	<b>3</b>	<b>65.00</b>

**ROAD TYPE : VILLAGE ROAD-A**

149944002	K.C road - Mohismuri	4.00	6.05	6.05	0.00	0.00	0.00	6	13.60	0	0.00
149944003	KC Rd(Minabazar)-Nazimkhan GC via Pandul UP.	4.00	6.05	6.05	0.00	0.00	0.00	7	13.40	0	0.00
149944004	ShaheberalgaHat - Begumganj Bidge	2.66	2.20	2.20	0.00	0.00	0.00	0	0.00	0	0.00
149944006	Ulipur Thetrai - Satdorga hat	2.65	1.61	1.61	0.00	0.00	0.00	4	5.50	0	0.00
149944008	Ulipur Jummahat - Nagrakura Emb	2.00	3.75	3.75	0.00	0.00	0.00	2	3.00	0	0.00
149944009	Latif Razia Madrasha - Modhupur P/School	2.13	3.80	3.80	0.00	0.00	0.00	3	2.72	0	0.00
149944010	Talepara - Puran Anantapur Road	1.89	3.20	3.20	0.00	0.00	0.00	3	2.72	0	0.00
149944011	Dolan Ebnk. - Bakshiganj Ghat	2.10	3.50	3.50	0.00	0.00	0.00	1	18.00	0	0.00
149944012	Buraburi Embk. - Durgapur Mondoler Hat	2.00	2.40	2.40	0.00	0.00	0.00	1	0.90	0	0.00
149944014	Buraburi Hat - Begumganj	2.17	5.40	5.40	0.00	0.00	0.00	1	1.80	0	0.00
149944015	Khudirkuti - Begumganj Bridge	2.05	4.50	4.50	0.00	0.00	0.00	1	3.65	0	0.00
149944016	Ulipur Nazimkhan(at Bhangatary) - Khochari hat.	2.05	2.60	2.60	0.00	0.00	0.00	4	4.90	0	0.00
149944017	Ulipur Nazimkhan - Khochari St.	2.50	1.80	1.80	0.00	0.00	0.00	6	14.30	0	0.00

**BASIC INFORMATION OF ROAD**

**DIVISION : RAJSHAHI**

**DISTRICT : KURIGRAM**

ROAD CODE	ROAD NAME	CREST WIDTH (m)	TOTAL LENGTH (Km)	SURFACE TYPE-WISE BREAK-UP (Km)				STRUCTURE		EXISTING GAP	
				EARTHEN	FLEXIBLE PAVEMENT (BC)	BRICK PAVEMENT (WBM/HBB/BFS)	RIGID PAVEMENT (CC/RCC)	NUMBER	SPAN (m)	NUMBER	SPAN (m)
1	2	3	4	5	6	7	8	9	10	11	12
149944020	Ulipur Bozra(Rashid market) - Shaduadarhat	1.83	4.50	4.50	0.00	0.00	0.00	1	1.50	0	0.00
149944021	Jummahat Mosque - Bozra GCCR	1.83	6.71	6.71	0.00	0.00	0.00	2	4.00	0	0.00
149944022	Mondoler Hat - Bakshi Ganj Road	2.10	4.80	4.80	0.00	0.00	0.00	2	12.79	0	0.00
149944023	Buraburi Embk. - Durgapur Mondoler Hat	2.10	2.40	2.40	0.00	0.00	0.00	1	0.81	0	0.00
149944024	Balabari Mondoler Hat - Madhupur Mozartari P/School	3.13	3.80	3.80	0.00	0.00	0.00	3	2.72	0	0.00
149944025	Ulipur Chilmari GCCR - Puran Anantapur	1.89	3.20	3.20	0.00	0.00	0.00	3	2.72	0	0.00
149944026	Ulipur Bozra(Simanta bazar) - Shaduadarhat	1.83	3.50	3.50	0.00	0.00	0.00	1	2.00	0	0.00
149944027	Rowmari border - sonopur Bridge via Khoer char hat.	3.00	3.00	3.00	0.00	0.00	0.00	0	0.00	0	0.00
149944028	Khewar Chorghat - BOP Camp	3.00	2.50	2.50	0.00	0.00	0.00	0	0.00	0	0.00
149944029	Jatinerhat - Forkerhat	3.04	0.82	0.82	0.00	0.00	0.00	1	1.00	0	0.00
149944030	Ananda Bazer - Forkerhat	6.66	0.32	0.00	0.32	0.00	0.00	1	6.00	0	0.00
149944031	KC Road - Nazimkhan Road	4.88	6.40	6.40	0.00	0.00	0.00	8	13.60	0	0.00
149944032	KC Road(Jogipara)- Ulipur bazar	3.00	3.00	3.00	0.00	0.00	0.00	2	12.90	0	0.00
149944033	KC Road - Ulipur Nazimkhan Road	3.20	2.10	2.10	0.00	0.00	0.00	2	2.70	0	0.00
149944034	Kishamat Malotibari - Ulipur Nazimkhan Rd.	3.00	2.15	2.15	0.00	0.00	0.00	3	2.70	0	0.00
149944035	Kazir Chalk - Ulipur Nazimkhan Rd.	2.90	2.00	2.00	0.00	0.00	0.00	1	0.90	0	0.00
149944036	Ulipur Nazimkhan Rd. - Fashidaha hat	2.75	4.00	4.00	0.00	0.00	0.00	4	18.30	0	0.00
149944037	KC Road -Bazra FRB Road near Soliman House	2.70	2.18	2.18	0.00	0.00	0.00	1	0.90	0	0.00
149944038	Ulipur Nazimkhan at Bakorerhat - Doldolia Thtra Road	3.00	5.50	5.50	0.00	0.00	0.00	6	8.00	0	0.00
149944039	Fashidaha hat - Shatdarga hat	2.00	3.00	3.00	0.00	0.00	0.00	2	5.80	0	0.00
149944040	Ulipur bazar Rd. - Bozra hat	2.50	2.00	2.00	0.00	0.00	0.00	1	0.90	0	0.00
149944041	Gunaigach U.P. office - Nagrakura ghat	2.50	3.50	3.50	0.00	0.00	0.00	2	5.80	0	0.00
149944042	Ulipur Thatrai Rd. - Shatdargah hat	2.00	2.60	0.00	2.60	0.00	0.00	6	4.80	0	0.00
149944043	KC Rd. - Bamnir hat	2.00	4.47	4.47	0.00	0.00	0.00	5	14.60	0	0.00
149944044	Chowmohoni hat - Bamnir hat	3.00	2.05	2.05	0.00	0.00	0.00	0	0.00	0	0.00
149944045	Ulipur Anantapur Rd. - Bamnir hat	2.50	1.88	1.88	0.00	0.00	0.00	2	1.90	0	0.00
149944046	Bakorer hat - Fashidaha hat	2.00	3.40	3.40	0.00	0.00	0.00	4	18.80	1	50.00
149944047	Zurshara hat Rd. - Bakorer hat	2.50	4.80	4.80	0.00	0.00	0.00	2	9.00	0	0.00
149944049	Ulipur Nazimkhan GC Road Gazirdargah - Nazimkhan Thetarai Road	2.50	3.00	3.00	0.00	0.00	0.00	0	0.00	0	0.00
149944050	KC Rd.(Bottala)-Umananda Modhopara pry. School via hazir hat.	2.00	4.00	4.00	0.00	0.00	0.00	0	0.00	0	0.00
149944051	KC rd(Rail station)-Forkerhat	2.20	6.00	6.00	0.00	0.00	0.00	0	0.00	0	0.00
149944052	KC rd(at Botertala)-Pundul UP office.	3.00	4.00	4.00	0.00	0.00	0.00	0	0.00	0	0.00
149944053	Nazirertary(amkhathalerty)-Khochari hat.	2.00	4.00	4.00	0.00	0.00	0.00	0	0.00	0	0.00
149944054	KC Rd(chandizon)-Majbeel hat	2.00	2.00	2.00	0.00	0.00	0.00	0	0.00	0	0.00
149944055	Pundul UP office-Forkerhat via Parulerpar Reg. Pry. School	2.00	5.00	5.00	0.00	0.00	0.00	0	0.00	0	0.00
149944056	Nabini kura Bridge-Pundul UP office	2.00	2.00	2.00	0.00	0.00	0.00	0	0.00	0	0.00
149944057	Kamarpara-Pundul UP office	2.00	2.00	2.00	0.00	0.00	0.00	0	0.00	0	0.00
149944058	KC Rd. Dhekiarum-Pundul UP office.	2.00	3.00	3.00	0.00	0.00	0.00	0	0.00	0	0.00
149944059	Thatrai bazar(WAPDA)-Pirgacha simana	2.00	4.00	4.00	0.00	0.00	0.00	0	0.00	0	0.00
149944060	Thatrai Pacca Rd(Khoerpar)-Satdarga bazar via Bakdhipara.	2.00	4.00	4.00	0.00	0.00	0.00	0	0.00	0	0.00
149944061	Panialer ghat Rd.-Gorai piar Madrasa via Puraton thatrai bazar.	2.00	5.00	5.00	0.00	0.00	0.00	0	0.00	0	0.00
149944062	Khariza Reg.pry. School-Ramnisha Reg. School via chowmohoni hat.	2.00	5.00	5.00	0.00	0.00	0.00	0	0.00	0	0.00
149944063	WAPDA emb.(Bokkor Amin house)-Nabab Master house via Guchogram.	1.80	2.00	2.00	0.00	0.00	0.00	0	0.00	0	0.00
149944064	Sonapur Bridge- Fulker char Gram.	2.00	5.00	5.00	0.00	0.00	0.00	0	0.00	0	0.00
149944065	Ananda bazar-Uttar Nazamer char	1.90	4.00	4.00	0.00	0.00	0.00	0	0.00	0	0.00
149944066	Dhokhin Namazer char Govt. Pry. School-Rowmari Barder Bery Bandh.	1.90	2.00	2.00	0.00	0.00	0.00	0	0.00	0	0.00
149944067	UP office -Khowar char Ghat	2.00	6.00	6.00	0.00	0.00	0.00	0	0.00	0	0.00
149944068	Uttar Namazer Char -Shaheber Alga Community Clinic	2.00	3.00	3.00	0.00	0.00	0.00	0	0.00	0	0.00
149944069	Durgapur-Mondolerhat UzR(Dalimerpar)-Ulipur-Kurigram UzR at Mashan kura.	1.80	2.00	2.00	0.00	0.00	0.00	0	0.00	0	0.00
149944070	Durgapur-Mondolerhat UzR(Milonpur more)-Tetultala hat UzR.	3.00	5.00	5.00	0.00	0.00	0.00	0	0.00	0	0.00
149944071	Gopinathpur Bridge-Jumana Chowmohoni bazar.	2.00	1.50	1.50	0.00	0.00	0.00	0	0.00	0	0.00

**BASIC INFORMATION OF ROAD**

**DIVISION : RAJSHAHI**

**DISTRICT : KURIGRAM**

ROAD CODE	ROAD NAME	CREST WIDTH (m)	TOTAL LENGTH (Km)	SURFACE TYPE-WISE BREAK-UP (Km)				STRUCTURE		EXISTING GAP	
				EARTHEN	FLEXIBLE PAVEMENT (BC)	BRICK PAVEMENT (WBM/HBB/ BFS)	RIGID PAVEMENT (CC/RCC)	NUMBER	SPAN (m)	NUMBER	SPAN (m)
1	2	3	4	5	6	7	8	9	10	11	12
149944072	Durgapur-Mondolerhat UzR( at kalirpat) - Chorer par .	2.00	1.50	1.50	0.00	0.00	0.00	0	0.00	0	0.00
149944073	KC Rd at Ananda bazar-Gorayhat	2.20	5.00	5.00	0.00	0.00	0.00	0	0.00	0	0.00
149944074	Durgapur Kollan Matherpar-Belertal.	1.80	2.50	2.50	0.00	0.00	0.00	0	0.00	0	0.00
149944075	KC Rd(Tetultala math-Bagua via Munshirbari Telerpara more.	2.90	8.00	8.00	0.00	0.00	0.00	0	0.00	0	0.00
149944076	KC Rd Maltibari more to Hory bazar	1.90	2.00	2.00	0.00	0.00	0.00	0	0.00	0	0.00
149944077	Telypara more-DC-50 Rd via Bamner hat	2.80	5.00	5.00	0.00	0.00	0.00	0	0.00	0	0.00
149944078	KC Rd.-Majbeel bazar .	1.90	2.00	2.00	0.00	0.00	0.00	0	0.00	0	0.00
149944079	KC Rd. Raton Munshier house-DC-50 via Majbeel	2.50	8.00	8.00	0.00	0.00	0.00	0	0.00	0	0.00
149944080	Majbeel Bazar-Nutun Anantapur bazar DC-50 Rd.	2.80	8.00	8.00	0.00	0.00	0.00	0	0.00	0	0.00
149944081	KC Rd.(Mina bazar)-DC-50 Pacca Rd	2.60	10.00	10.00	0.00	0.00	0.00	0	0.00	0	0.00
149944082	Mollahat-Panchgachi UP simana	2.00	6.00	6.00	0.00	0.00	0.00	0	0.00	0	0.00
149944083	Mollahat-Panchim side of Mogholbacha UP simana	2.00	8.00	8.00	0.00	0.00	0.00	0	0.00	0	0.00
149944084	Islampur Shaheb ali house-Dhikhin side of Buraburi ghat.	1.90	6.00	6.00	0.00	0.00	0.00	0	0.00	0	0.00
149944085	Islampur Keramat ali house-Flood Shelter via Soyod ali house.	2.00	4.00	4.00	0.00	0.00	0.00	0	0.00	0	0.00
149944086	Sobaner house-Mollar hat via Bongshi para.	2.00	6.00	6.00	0.00	0.00	0.00	0	0.00	0	0.00
149944087	Begomgonj (7no word)Kader house-south side of CARE bridge.	1.90	2.00	2.00	0.00	0.00	0.00	0	0.00	0	0.00
149944088	Pashan Kafil shop-Kalimuddin house.	1.90	4.00	4.00	0.00	0.00	0.00	0	0.00	0	0.00
149944089	Dhamsreeni Barybary Govt. School-Ulipur-Fakirhat UzR(Rezia Julekha Madrasa)	1.90	2.00	2.00	0.00	0.00	0.00	0	0.00	0	0.00
149944090	Dhamsreeni Koroner house's Jonaki Amer tal-Ulipur Fakirhat UzR at Mather par.	2.00	3.00	3.00	0.00	0.00	0.00	0	0.00	0	0.00
149944091	Ulipur Fakierhat UzR(at kalier par mosque)-Nurul polish house.	2.00	1.50	1.50	0.00	0.00	0.00	0	0.00	0	0.00
149944092	Ulipur Fakierhat UzR(Entaz house pukur par)-Almach house.	2.00	3.00	3.00	0.00	0.00	0.00	0	0.00	0	0.00
149944093	Bakchir Khamar hafiz house-DC-50UzR Uchu vita Mosque	1.90	2.00	2.00	0.00	0.00	0.00	0	0.00	0	0.00
149944094	DC-50 UzR(at Kasam sardar house)-Abul hosain house.	1.90	3.00	3.00	0.00	0.00	0.00	0	0.00	0	0.00
149944095	Ulipur Anantapur UzR(at near Azad house)-DC-50 UzR at near Ansar Ali house.	1.00	1.50	1.50	0.00	0.00	0.00	0	0.00	0	0.00
149944096	DC-50 UzR(Mostafizar house)-WAPDA embk.	2.00	5.00	5.00	0.00	0.00	0.00	0	0.00	0	0.00
149944097	Bakiot thosilder house-Kadamtala WAPDA embk. Via Azgar Member house.	2.00	4.00	4.00	0.00	0.00	0.00	0	0.00	0	0.00
149944098	Bakiot Thoshilder House- Mondoler hat	2.50	6.00	6.00	0.00	0.00	0.00	0	0.00	0	0.00
149944099	Batener house Diper more-Puratan Anantapur via Kasarir par	2.60	5.00	5.00	0.00	0.00	0.00	0	0.00	0	0.00
149944100	Shudir Moster House-Bakarai school DC-50 Pacca Rd via thudierpar clinic.	2.00	4.00	4.00	0.00	0.00	0.00	0	0.00	0	0.00
149944101	New Anantapur Paca Rd-Kasemer house.	2.00	1.00	1.00	0.00	0.00	0.00	0	0.00	0	0.00
149944102	Azgor Member house-Gabuzan River Ghat.	2.00	6.00	6.00	0.00	0.00	0.00	0	0.00	0	0.00
149944103	DC-50 UzR(at Diper par)-WAPDA embk. Via Olamagonj	2.00	5.00	5.00	0.00	0.00	0.00	0	0.00	0	0.00
149944104	DC-50 UzR (at Akanda para Mosque)-DC-50 Pacca Rd via Bakarai bridge.	2.00	2.50	2.50	0.00	0.00	0.00	0	0.00	0	0.00
149944105	Ramrampur Mosque-hatiar mela WAPDA embk via Fakiepara.	2.10	4.00	4.00	0.00	0.00	0.00	0	0.00	0	0.00
149944106	Zabbar chairman pukur par -Noya gram Azizjarer Shop via Kalirpat.	2.20	4.00	4.00	0.00	0.00	0.00	0	0.00	0	0.00
149944107	Komor sorker house-Olamagonj School via Mondol para.	1.80	2.00	2.00	0.00	0.00	0.00	0	0.00	0	0.00
149944108	Daldalia UP-Bishu house via Chapra.	1.80	2.00	2.00	0.00	0.00	0.00	0	0.00	0	0.00
149944109	Ulipur Nazimkhan(Kazipara)-Daldalia Pacca Rd near Kha para.	2.10	3.00	3.00	0.00	0.00	0.00	0	0.00	0	0.00
149944110	Daldalia Paca Rd(Kortowerpar)-Khamer Magura	2.00	3.00	3.00	0.00	0.00	0.00	0	0.00	0	0.00
149944111	Daldalia UP office-Shaheber kuty moktob	2.00	1.50	1.50	0.00	0.00	0.00	0	0.00	0	0.00
149944112	Kadamtala hat-Thutapaykor Fakirpara	1.90	1.50	1.50	0.00	0.00	0.00	0	0.00	0	0.00
149944113	Kadamtala hat-Mohadeb Embk.	1.90	1.50	1.50	0.00	0.00	0.00	0	0.00	0	0.00
149944114	Ulipur Nazimkhan UzR(hangatary)-Balapara	1.80	2.00	2.00	0.00	0.00	0.00	0	0.00	0	0.00
149944115	Kazipara club-Abdul haque mowlana house	1.90	1.00	1.00	0.00	0.00	0.00	0	0.00	0	0.00
149944116	Mohadeb Teputy-Kadamtala Embk.	2.00	1.50	1.50	0.00	0.00	0.00	0	0.00	0	0.00



**BASIC INFORMATION OF ROAD**

**DIVISION : RAJSHAHI**

**DISTRICT : KURIGRAM**

ROAD CODE	ROAD NAME	CREST WIDTH (m)	TOTAL LENGTH (Km)	SURFACE TYPE-WISE BREAK-UP (Km)				STRUCTURE		EXISTING GAP	
				EARTHEN	FLEXIBLE PAVEMENT (BC)	BRICK PAVEMENT (WBM/HBB/BFS)	RIGID PAVEMENT (CC/RCC)	NUMBER	SPAN (m)	NUMBER	SPAN (m)
1	2	3	4	5	6	7	8	9	10	11	12
149944117	Ulipur-Bazra UzR(Goynerghat bridge)-Fakirhat GC via Rail crossing.	3.00	9.00	9.00	0.00	0.00	0.00	0	0.00	0	0.00
149944119	Ulipur-Anantapur UzR(Khudi Mango tree)-Dhamsreeni UP office.	2.00	2.00	2.00	0.00	0.00	0.00	0	0.00	0	0.00
149944120	Ulipur-Fakirhat UzR(Nurmohammad house)-Ulipur-chunirpar UzR near atSamser house.	3.00	3.00	3.00	0.00	0.00	0.00	0	0.00	0	0.00
149944121	Dhamsreeni UP-Tabakpur R&h road(near at rail crossing).	3.00	7.00	7.00	0.00	0.00	0.00	0	0.00	0	0.00
149944122	K.C road Purboo shibbari-Bokoreerhat UzR pacca Rd	3.00	7.50	7.50	0.00	0.00	0.00	5	6.00	0	0.00
149944124	Ulipur Nazimkhan GC Rd(at Basa bazar)-Kadamtala hat Korpura Siner Madrasa embk. via Daldalia UP.	2.00	5.00	5.00	0.00	0.00	0.00	2	26.20	0	0.00
149944126	Mondolar hat - Bakshiganj ghat	2.50	3.03	3.03	0.00	0.00	0.00	2	13.00	0	0.00
149944127	Ulipur Bozra Rd. Kalir pat - Shatdargah hat	2.50	6.00	6.00	0.00	0.00	0.00	4	11.80	0	0.00
149944129	Bakorerhat - Fashidahahat.	2.90	3.00	3.00	0.00	0.00	0.00	3	27.19	0	0.00
149944130	Ulipur Bozra Rd.(Ambari school)- R&H Road at BRACK more Balabari UP via chairmen house.	3.00	6.25	6.25	0.00	0.00	0.00	14	20.06	0	0.00
149944131	Barua Tabakpurhat-Baparirhat	3.00	2.00	2.00	0.00	0.00	0.00	0	0.00	0	0.00
149944132	Ulipur-Bazra Rd(at Rashid market)-Balabari hat UP.	2.90	6.00	6.00	0.00	0.00	0.00	0	0.00	0	0.00
149944133	Durgapur UP office (at Rail station) - Jorshorayer hat	3.00	3.06	3.06	0.00	0.00	0.00	6	21.60	0	0.00
149944134	Gurai hat Upazila road-Buraburi UP	3.50	4.00	4.00	0.00	0.00	0.00	0	0.00	0	0.00
149944136	Durgapur U.P.office - Forker hat	3.00	1.70	1.70	0.00	0.00	0.00	1	0.90	0	0.00
149944137	Mondoler Hat - Bakshiganj Road	3.10	4.20	4.20	0.00	0.00	0.00	8	31.50	0	0.00
149944138	Ulipur Nazimkhan UzR(Bokorerhat)-Daldalia UP office	2.80	3.00	3.00	0.00	0.00	0.00	0	0.00	0	0.00
149944139	KC Rd. - New Anantapur hat	3.10	4.30	4.30	0.00	0.00	0.00	3	8.66	1	14.00
149944140	R&H near Minabazar- Dharanibari U.P. office	3.10	3.50	3.50	0.00	0.00	0.00	7	15.96	0	0.00
149944141	Thakurbari hat - Balabari UP	3.20	4.00	4.00	0.00	0.00	0.00	2	2.00	1	15.00
149944143	Nazimkhan UP - Thutapaikor hat	3.50	4.00	4.00	0.00	0.00	0.00	9	41.60	0	0.00
149944144	Ulipur Nazimkhan Rd. - Daldalia U.P. office	3.00	2.70	0.00	2.70	0.00	0.00	4	3.67	0	0.00
149944145	Kadamtala hat - Nazimkhan GC & UP	2.50	3.00	3.00	0.00	0.00	0.00	2	2.00	0	0.00
149944146	Hatia U.P. office - New Anantapur hat	3.80	2.63	2.63	0.00	0.00	0.00	2	3.40	0	0.00
149944147	Jonotar hat - Buraburi hat	2.50	3.00	3.00	0.00	0.00	0.00	1	7.31	0	0.00
149944148	Thetrai hat UP - Zoger bazar hat	2.50	4.00	4.00	0.00	0.00	0.00	7	9.00	0	0.00
149944149	Bozra U.P. office - Babur hat	2.25	4.00	4.00	0.00	0.00	0.00	2	15.90	0	0.00
149944150	Nagrakura hat - Gunaigach UP	2.00	4.20	4.20	0.00	0.00	0.00	4	10.60	0	0.00
149944151	Tetultala hat - Gunaigach UP	2.50	3.88	3.88	0.00	0.00	0.00	3	8.80	0	0.00
149944152	Ulipur-Anantapur Rd at Saitanertol to Dhamsreeni UP via Palpara	2.00	2.35	2.35	0.00	0.00	0.00	0	0.00	0	0.00
149944153	R&H Rd near Mohammader shop - Thana hat GC via Adarsabazar	3.50	7.50	7.50	0.00	0.00	0.00	10	25.20	0	0.00
<b>VILLAGE ROAD-A TOTAL: 140 Nos. Road</b>			519.24	513.62	5.62	0.00	0.00	206	551.98	3	79.00

**ROAD TYPE : VILLAGE ROAD-B**

149945001	Begumgonj UP office - Bokshigonj.	3.46	3.14	3.14	0.00	0.00	0.00	0	0.00	0	0.00
149945002	Begumgonj UP office - Moller Hat	3.49	1.49	1.49	0.00	0.00	0.00	0	0.00	0	0.00
149945003	Begumgonj flood shelter - Shikerer Ghat	3.51	2.88	2.88	0.00	0.00	0.00	0	0.00	0	0.00
149945004	Damerbari - Buraburi Ghat	3.50	1.50	1.50	0.00	0.00	0.00	0	0.00	0	0.00
149945005	Begumgonj flood shelter - Porirchar	3.47	2.49	2.49	0.00	0.00	0.00	0	0.00	0	0.00
149945006	Baladoba - Dudkumer river	4.52	3.60	3.60	0.00	0.00	0.00	0	0.00	0	0.00
149945007	Bazra GCC road - Baharer Ghat	3.61	2.82	2.82	0.00	0.00	0.00	0	0.00	0	0.00
149945008	Bozra sr. Madrasa - Matial RD	3.53	4.10	4.10	0.00	0.00	0.00	0	0.00	0	0.00
149945009	Bozra Amin bari - Khamer damer Hat	3.58	5.05	5.05	0.00	0.00	0.00	0	0.00	0	0.00
149945011	Ulipur Thetrai Rd - Hokodanga	3.54	3.00	3.00	0.00	0.00	0.00	0	0.00	0	0.00
149945012	Kashir khamer - Shibtoala Hat	3.40	3.95	3.95	0.00	0.00	0.00	0	0.00	0	0.00
149945015	WAPDA bandth - WAPDA bandth	3.53	2.80	2.80	0.00	0.00	0.00	0	0.00	0	0.00
149945016	Shibtoala hat - Boroa Tobakpur Rd	3.57	5.60	5.60	0.00	0.00	0.00	0	0.00	0	0.00
149945018	Hokodanga bandth - Bhaku kuti	3.57	6.60	6.60	0.00	0.00	0.00	0	0.00	0	0.00
149945021	Malotimari - Kazipara	3.60	5.50	5.50	0.00	0.00	0.00	0	0.00	0	0.00
149945031	Nazmikhan rd - Halipad	3.40	1.35	1.35	0.00	0.00	0.00	0	0.00	0	0.00
149945036	Jummerhat rd - Ramdash Embt	3.00	3.30	3.30	0.00	0.00	0.00	0	0.00	0	0.00

## BASIC INFORMATION OF ROAD

**DIVISION : RAJSHAHI**

**DISTRICT : KURIGRAM**

ROAD CODE	ROAD NAME	CREST WIDTH (m)	TOTAL LENGTH (Km)	SURFACE TYPE-WISE BREAKE-UP (Km)				STRUCTURE		EXISTING GAP		
				EARTHEN	FLEXIBLE PAVEMENT (BC)	BRICK PAVEMENT (WBM/HBB/BFS)	RIGID PAVEMENT (CC/RCC)	NUMBER	SPAN (m)	NUMBER	SPAN (m)	
1	2	3	4	5	6	7	8	9	10	11	12	
149945037	Jummerhat - Ramdash Dhaniram Pry. School	1.80	4.50	4.50	0.00	0.00	0.00	0	0.00	0	0.00	
149945045	Mina bazar - Dutkumer	2.20	4.50	4.50	0.00	0.00	0.00	0	0.00	0	0.00	
149945047	Ulipur Hatia - H/O Moniruddin	3.00	6.00	6.00	0.00	0.00	0.00	0	0.00	0	0.00	
149945048	Ulipur - Ranigonj Rajar Ghat	2.00	3.50	3.50	0.00	0.00	0.00	0	0.00	0	0.00	
149945049	Ulipur Rail Station - H/O Shaheruddin	2.50	3.00	3.00	0.00	0.00	0.00	0	0.00	0	0.00	
149945050	Boalbari hat - Buraburi Pry. School	2.00	4.00	4.00	0.00	0.00	0.00	0	0.00	0	0.00	
149945051	Nazimkhan - Thetrai Santipukur	2.00	2.00	2.00	0.00	0.00	0.00	0	0.00	0	0.00	
149945052	Ulipur Thetrai - Bakorer hat	2.25	3.00	3.00	0.00	0.00	0.00	0	0.00	0	0.00	
149945053	Ulipur Thetrai - Nazimkhan	3.00	1.88	1.88	0.00	0.00	0.00	0	0.00	0	0.00	
149945054	Fashidaha hat - Bakorer Hat	2.40	2.00	2.00	0.00	0.00	0.00	0	0.00	0	0.00	
149945057	Satdarga Madrasha - Tista Ghat	2.60	3.00	3.00	0.00	0.00	0.00	0	0.00	0	0.00	
149945058	Ulipur Thetrai - Testa Ghat Via Gunaigacha	2.50	4.00	4.00	0.00	0.00	0.00	0	0.00	0	0.00	
<b>VILLAGE ROAD-B TOTAL: 29 Nos. Road</b>				100.55	100.55	0.00	0.00	0.00	0	0.00	0	0.00
<b>ULIPUR UPAZILA TOTAL: 198 Nos. Road</b>				782.62	721.46	59.66	1.50	0.00	391	1229.79	6	144.00

# ROAD MAP RAJARHAT UPAZILA KURIGRAM DISTRICT

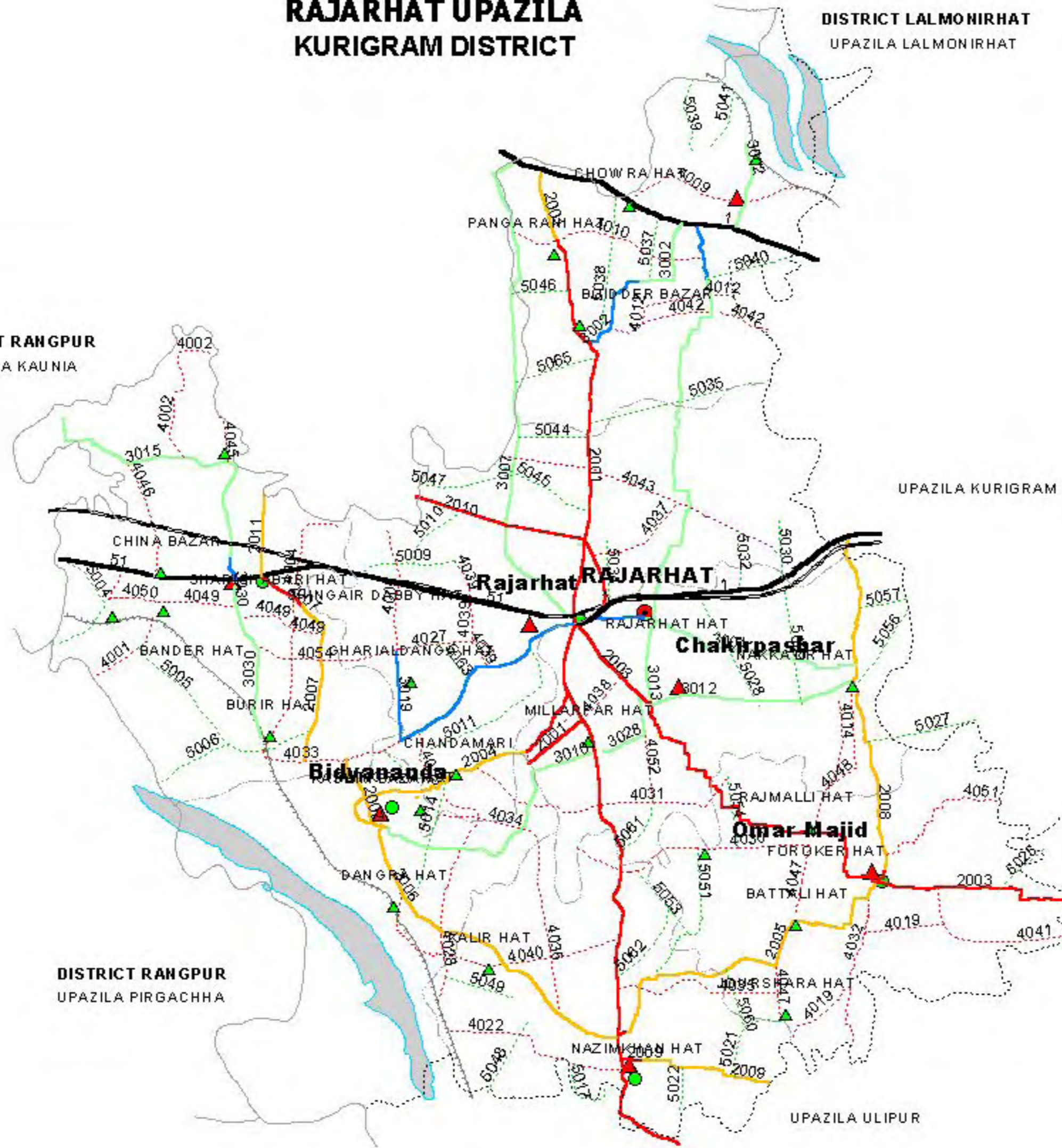
DISTRICT LALMONIRHAT  
UPAZILA LALMONIRHAT

DISTRICT RANGPUR  
UPAZILA KAUNIA

UPAZILA KURIGRAM

DISTRICT RANGPUR  
UPAZILA PIRGACHHA

UPAZILA ULIPUR



## LEGEND

### Administrative Boundary

- International Boundary
- District Boundary
- ..... Upazila Boundary
- ..... Union Boundary
- ..... Municipal Boundary

### Administrative HQs

- District HQ
- Upazila HQ
- ▲ Union HQ

### Physical Infrastructures

- National Highways
- Regional Highways
- Zila Road
- Upazila Road (Pucca)
- Upazila Road (Katcha)
- Union Road (Pucca)
- Union Road (Katcha)
- ..... Village Road A (Pucca)
- ..... Village Road A (Katcha)
- ..... Village Road B (Pucca)
- ..... Village Road B (Katcha)
- Paurashava Road
- Railway Network
- Embankment
- Telecommunication line
- Power Transmission Line

### Natural Features

- Wide River
- Water Bodies
- Sandy Area
- ..... Khal
- Forest
- Hill

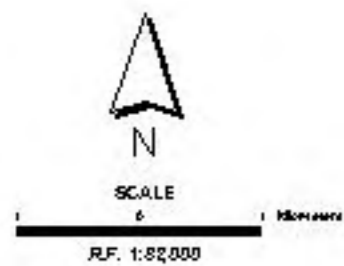
### Socio-Economic Infrastructures

- Growth Centre
- ▲ Small Hat/Bazar
- Police Station
- Upazila Health Complex
- Family welfare Centre
- Community Clinic
- Post Office
- College
- High School
- Primary School
- Madrasa
- Mosque
- Ashrayan/A. basan
- Temple

Compiled from : LGED, Upazila Development 199-05, Under TM 1999,  
GPS Survey 1999 and FIM Checking, Interim 2001.  
Projection : UTM, Universal Transverse Mercator

PREPARED BY : GIS UNIT

LOCAL GOVERNMENT ENGINEERING DEPARTMENT



## BASIC INFORMATION OF ROAD

**DIVISION : RAJSHAHI**

**DISTRICT : KURIGRAM**

ROAD CODE	ROAD NAME	CREST WIDTH (m)	TOTAL LENGTH (Km)	SURFACE TYPE-WISE BREAKE-UP (Km)				STRUCTURE		EXISTING GAP	
				EARTHEN	FLEXIBLE PAVEMENT (BC)	BRICK PAVEMENT (WBM/HBB/BFS)	RIGID PAVEMENT (CC/RCC)	NUMBER	SPAN (m)	NUMBER	SPAN (m)
1	2	3	4	5	6	7	8	9	10	11	12

**UPAZILA : RAJARHAT**

**ROAD TYPE : UPAZILA ROAD**

149772001	Nazimkhan GC - Khedabagh R&H rd via Rajarhat.	6.70	17.45	0.00	15.85	1.60	0.00	14	65.95	0	0.00
149772003	Rajarhat - Ananda bazar R&H rd via Farkerhat GC.	4.60	12.00	0.00	12.00	0.00	0.00	29	50.50	0	0.00
149772004	Rajarhat - Ratigram hat GC.	3.66	6.20	5.50	0.70	0.00	0.00	11	16.30	0	0.00
149772005	Nazimkhan GC - Forker Hat GC.	4.90	6.50	6.25	0.25	0.00	0.00	21	20.60	0	0.00
149772006	Nazimkhan GC - Ratigram GC via Dangrarhat.	3.45	7.40	7.30	0.10	0.00	0.00	10	24.95	0	0.00
149772007	Ratigram GC - Singherdabrihat GC.	3.50	5.80	4.70	1.10	0.00	0.00	12	24.10	0	0.00
149772008	Forkerhat GC - Tograihat R&H rd via Nakkatihath.	4.28	6.20	5.90	0.30	0.00	0.00	8	33.00	0	0.00
149772009	Nazimkhan GC - Durgapur R&H rd via Pandul U.P. Office.	1.00	3.10	2.70	0.40	0.00	0.00	7	9.60	0	0.00
149772010	Rajarhat GC - Borobarihat GC via Sindurmotihat.	4.28	5.20	0.00	5.20	0.00	0.00	20	35.10	0	0.00
149772011	Singerdabrihat GC - Borobarihat GC	4.00	0.80	0.80	0.00	0.00	0.00	2	18.00	0	0.00
<b>UPAZILA ROAD TOTAL: 10 Nos. Road</b>			70.65	33.15	35.90	1.60	0.00	134	298.10	0	0.00

**ROAD TYPE : UNION ROAD**

149773002	Baddyar Bazar - Gorerhat via Chinai UP office.	3.70	5.75	3.80	1.70	0.25	0.00	6	14.50	0	0.00
149773004	Rajarhat - Nakkatihath (Ochin Gach).	3.50	5.20	4.30	0.90	0.00	0.00	8	21.50	0	0.00
149773007	Rajarhat - Lalmonir Hat Border (R&H).	3.70	9.50	9.50	0.00	0.00	0.00	18	53.55	0	0.00
149773010	Millerpar Bazar - Biddyanda UP office via Sukdeb.	3.65	5.25	4.75	0.50	0.00	0.00	10	23.70	0	0.00
149773012	Chakirpashar UP office - Nakkatihath.	3.50	3.45	3.45	0.00	0.00	0.00	4	6.95	0	0.00
149773013	Chakirpashar UP office at Vatitari - Kurigram R&H via Singimari GPS	3.66	9.00	9.00	0.00	0.00	0.00	14	42.90	0	0.00
149773015	Ghorildanga UP office - Mostofi hat.	3.00	6.35	6.00	0.35	0.00	0.00	9	31.80	0	0.00
149773019	Rajarhat - Gorialdanga Hat.	4.28	5.80	0.00	5.80	0.00	0.00	19	30.15	0	0.00
149773028	Chakirpashar UP office - Milerpar Bazar.	3.00	2.30	2.30	0.00	0.00	0.00	2	1.50	0	0.00
149773030	Burirhat - Gharialdanga UP office.	3.00	3.50	3.50	0.00	0.00	0.00	4	5.10	0	0.00
<b>UNION ROAD TOTAL: 10 Nos. Road</b>			56.10	46.60	9.25	0.25	0.00	94	231.65	0	0.00

**ROAD TYPE : VILLAGE ROAD-A**

149774001	BWD Embt at Sarishabari - Gatiasham.	3.35	4.48	4.48	0.00	0.00	0.00	0	0.00	0	0.00
149774002	Vimsharma - Banghachara.	3.30	1.90	1.90	0.00	0.00	0.00	0	0.00	0	0.00
149774004	Paschim Debattar Mouza - Burirhat via Bancharhat.	3.20	4.90	4.90	0.00	0.00	0.00	0	0.00	0	0.00
149774005	Gorialdanga High School - Dina Mouza.	3.50	3.80	3.80	0.00	0.00	0.00	0	0.00	0	0.00
149774009	Mahidar Mauza - BWDB Embt via Chinai GPS.	3.00	3.25	3.25	0.00	0.00	0.00	0	0.00	0	0.00
149774010	Mirerbari at Panga High School - Singimari.	3.70	3.30	3.30	0.00	0.00	0.00	0	0.00	0	0.00
149774012	Baddyer Bazar - Kanthalbari UP.	3.10	2.50	2.50	0.00	0.00	0.00	0	0.00	0	0.00
149774014	Rajmallir hat - Shako GPS.	3.50	1.20	1.20	0.00	0.00	0.00	0	0.00	0	0.00
149774019	Panthapara - Jorshairar hat via Nowdabash GPS.	3.65	2.90	2.90	0.00	0.00	0.00	0	0.00	0	0.00
149774022	Nazimkhan Bazar - BWDB Embt.	3.66	3.50	3.50	0.00	0.00	0.00	0	0.00	0	0.00
149774027	Sowdagar Mouza- Gharialdanga High School.	3.50	3.85	3.85	0.00	0.00	0.00	0	0.00	0	0.00
149774028	Chandamari - Shyom Narayan at Biddyananda rd.	3.00	3.15	3.15	0.00	0.00	0.00	0	0.00	0	0.00
149774030	Shyom Narayan Mouza - Rajmallir hat.	3.10	4.30	4.30	0.00	0.00	0.00	0	0.00	0	0.00
149774031	Chandamari - Joydeb Malshabari rd.	4.28	2.50	2.50	0.00	0.00	0.00	0	0.00	0	0.00
149774032	Farker hat - Choto Mohishmuri.	3.50	3.17	3.17	0.00	0.00	0.00	0	0.00	0	0.00
149774033	Basso para kali Mondir - Burirhat.	3.66	1.00	1.00	0.00	0.00	0.00	0	0.00	0	0.00
149774034	Sukdeb Mouza - Ranjitswar Mouza Shyom Narayan.	3.20	2.40	2.40	0.00	0.00	0.00	0	0.00	0	0.00
149774035	Ratiram pathanpara - Taluk Subal at Omar Majid rd.	3.00	2.60	2.60	0.00	0.00	0.00	0	0.00	0	0.00
149774036	Basra madrasha - Shomnarayan.	3.35	2.85	2.85	0.00	0.00	0.00	0	0.00	0	0.00
149774037	Makurtari - Taltola via Deanot Ullah house.	3.35	1.30	1.30	0.00	0.00	0.00	0	0.00	0	0.00
149774038	Paddantari - Ketatari.	3.35	1.24	1.24	0.00	0.00	0.00	0	0.00	0	0.00
149774039	Debichararn - Botla.	3.40	2.25	2.25	0.00	0.00	0.00	0	0.00	0	0.00

## BASIC INFORMATION OF ROAD

**DIVISION : RAJSHAHI**

**DISTRICT : KURIGRAM**

ROAD CODE	ROAD NAME	CREST WIDTH (m)	TOTAL LENGTH (Km)	SURFACE TYPE-WISE BREAK-UP (Km)				STRUCTURE		EXISTING GAP		
				EARTHEN	FLEXIBLE PAVEMENT (BC)	BRICK PAVEMENT (WBM/HBB/BFS)	RIGID PAVEMENT (CC/RCC)	NUMBER	SPAN (m)	NUMBER	SPAN (m)	
1	2	3	4	5	6	7	8	9	10	11	12	
149774040	Nazimkhan - Khadabagh UZR rd at Sonalurkuti to Dangrarhat via Kalirhat	6.90	6.00	6.00	0.00	0.00	0.00	12	23.45	0	0.00	
149774041	Omarmajid UP office - Kurigram Chilmari R&H at Panchpir.	3.65	3.20	3.20	0.00	0.00	0.00	5	5.40	0	0.00	
149774042	Baddyarbazhar - Nefardarga Bazar.	4.27	3.25	2.35	0.90	0.00	0.00	8	7.70	0	0.00	
149774043	Tograihat - Shaheb Bazar via Taltola Mondolpara.	4.28	5.20	3.55	1.65	0.00	0.00	7	15.00	0	0.00	
149774044	Nazimkhan Khedabagh UZR at Pathak - Ekotarbazar.	4.00	1.55	1.55	0.00	0.00	0.00	1	1.00	0	0.00	
149774045	Ekotabazar - Fokirartokia Bazar.	3.05	1.80	1.80	0.00	0.00	0.00	3	3.60	0	0.00	
149774046	Chainabazar - Mostofi hat.	3.05	3.80	3.80	0.00	0.00	0.00	4	9.70	0	0.00	
149774047	Rajmallihat hat - Jorsarar hat via Battalarhat.	3.05	3.85	3.85	0.00	0.00	0.00	6	9.50	0	0.00	
149774048	Rajmallirhat - Nakkatihhat.	3.50	2.55	2.55	0.00	0.00	0.00	4	6.55	0	0.00	
149774049	Singherdabrihat GC - Sarishbarihat.	3.00	3.10	3.10	0.00	0.00	0.00	5	10.80	0	0.00	
149774050	Chinabazar - Sarishbarihat.	3.00	1.15	1.15	0.00	0.00	0.00	1	0.60	0	0.00	
149774051	Farkerhat GC - Belgacha UP office.	3.05	3.00	3.00	0.00	0.00	0.00	2	1.80	0	0.00	
149774052	Milerpar Bazar - Fakirhat via Nilerkuti GPS.	3.00	2.60	2.60	0.00	0.00	0.00	3	4.20	0	0.00	
149774053	Ratigram GC - Satatar Bazar.	3.50	1.60	1.60	0.00	0.00	0.00	2	3.00	0	0.00	
149774054	Gharialdanga Hat - Gharialdanga UP office via Banchar hat.	3.50	2.40	2.40	0.00	0.00	0.00	0	0.00	0	0.00	
<b>VILLAGE ROAD-A TOTAL: 37 Nos. Road</b>				107.39	104.84	2.55	0.00	0.00	63	102.30	0	0.00

**ROAD TYPE : VILLAGE ROAD-B**

149775004	Nakenda Mouza - Bager Bazar.	3.40	1.75	1.75	0.00	0.00	0.00	0	0.00	0	0.00
149775005	Gatisham - Khetabkhan Via Gharaildanga Rd.	3.40	2.75	2.75	0.00	0.00	0.00	0	0.00	0	0.00
149775006	Ketabkhan GPS - Char Kehtab Khan.	3.00	1.00	1.00	0.00	0.00	0.00	0	0.00	0	0.00
149775009	Dina Mouza at rail line - Debicharan.	3.45	1.80	1.80	0.00	0.00	0.00	0	0.00	0	0.00
149775010	Chat Mallikbegh - Debicharan.	3.10	1.60	1.60	0.00	0.00	0.00	0	0.00	0	0.00
149775011	Pathanhat - Chankirpasher Beel.	3.10	2.00	2.00	0.00	0.00	0.00	0	0.00	0	0.00
149775013	Chandamari - Burirhat Biddyananda rd.	3.25	1.00	1.00	0.00	0.00	0.00	0	0.00	0	0.00
149775014	Chandamari - Dangrarhat rd.	3.20	1.90	1.90	0.00	0.00	0.00	0	0.00	0	0.00
149775017	Monarkuti - Nazimkhan UZR rd.	3.00	1.50	1.50	0.00	0.00	0.00	0	0.00	0	0.00
149775021	Ramsingh - Ulipur Border Jorshairar hat rd.	3.00	2.90	2.90	0.00	0.00	0.00	0	0.00	0	0.00
149775022	Momin at Nazimkhan Durgapur UZR - Nagimkhan Ulipur rd.	3.00	1.40	1.40	0.00	0.00	0.00	0	0.00	0	0.00
149775025	Mokterpara GPS - Jatinerhat.	3.65	1.20	1.20	0.00	0.00	0.00	0	0.00	0	0.00
149775027	Taluk khaloa - Kurigram Border rd.	3.10	1.90	1.90	0.00	0.00	0.00	0	0.00	0	0.00
149775028	Taluk Asharu - Taluk Sonabor.	3.40	2.88	2.88	0.00	0.00	0.00	0	0.00	0	0.00
149775029	Baje Majurai at rail line - Taluk Sonabor.	3.50	2.25	2.25	0.00	0.00	0.00	0	0.00	0	0.00
149775030	Baje Majurai Mouza - Dudkhaoa.	3.20	1.20	1.20	0.00	0.00	0.00	0	0.00	0	0.00
149775032	Durgaram mouza - Kurigram Border via dudkhaoa.	3.50	2.05	2.05	0.00	0.00	0.00	0	0.00	0	0.00
149775034	Makurtary at rail line - Makurtary at Majhipara.	3.67	1.10	1.10	0.00	0.00	0.00	0	0.00	0	0.00
149775035	Babur Bazar - Chatrajit Debalay rd.	3.50	3.00	3.00	0.00	0.00	0.00	0	0.00	0	0.00
149775037	Banerswar Nilkanto - RK Chowrahat rd.	3.35	2.15	2.15	0.00	0.00	0.00	0	0.00	0	0.00
149775038	Baddyar Bazar - RK Mohidhar rd.	3.25	2.90	2.90	0.00	0.00	0.00	0	0.00	0	0.00
149775039	Chinaihat mouza - Mekli mouza Chinai rd.	3.25	1.00	1.00	0.00	0.00	0.00	0	0.00	0	0.00
149775040	Singimari high school - RK. rd at Chanani UP.	3.40	0.50	0.50	0.00	0.00	0.00	0	0.00	0	0.00
149775041	BWDE Embt. - Mekli Mouza chanani Rd.	3.00	0.75	0.75	0.00	0.00	0.00	0	0.00	0	0.00
149775044	Hariswar taluk - Swarupchamaru Rd.	3.25	1.52	1.52	0.00	0.00	0.00	0	0.00	0	0.00
149775045	Chhatrayit mouza - Panchagram.	3.25	1.46	1.46	0.00	0.00	0.00	0	0.00	0	0.00
149775046	Panchagram UP border - Khatabag Mirerbari rd.	3.40	1.80	1.80	0.00	0.00	0.00	0	0.00	0	0.00
149775047	Harisher taluk - Sindurmati rd.	3.10	1.80	1.80	0.00	0.00	0.00	0	0.00	0	0.00
149775048	Raghob mouza - Thotapaiker rd.	3.10	1.85	1.85	0.00	0.00	0.00	0	0.00	0	0.00
149775049	Raghob mouza - Shom Narayan.	3.10	1.30	1.30	0.00	0.00	0.00	0	0.00	0	0.00
149775051	Nazimkhan Farkerhat - Nilerrkuti GPS.	3.50	2.05	2.05	0.00	0.00	0.00	0	0.00	0	0.00
149775053	Fulkha mouza - Shom Narayan Kumajong.	3.00	1.75	1.75	0.00	0.00	0.00	0	0.00	0	0.00
149775054	Burarpal at Rajarhat Farkerhat rd - Joydeb Malshabari.	3.00	1.30	1.30	0.00	0.00	0.00	0	0.00	0	0.00
149775056	Nakkatihhat - Kurigram border rd.	3.60	1.30	1.30	0.00	0.00	0.00	0	0.00	0	0.00
149775057	Taluk Subal - Kurigram border rd.	3.10	1.20	1.20	0.00	0.00	0.00	0	0.00	0	0.00

## BASIC INFORMATION OF ROAD

**DIVISION : RAJSHAHI**

**DISTRICT : KURIGRAM**

ROAD CODE	ROAD NAME	CREST WIDTH (m)	TOTAL LENGTH (Km)	SURFACE TYPE-WISE BREAKE-UP (Km)				STRUCTURE		EXISTING GAP		
				EARTHEN	FLEXIBLE PAVEMENT (BC)	BRICK PAVEMENT (WBM/HBB/BFS)	RIGID PAVEMENT (CC/RCC)	NUMBER	SPAN (m)	NUMBER	SPAN (m)	
1	2	3	4	5	6	7	8	9	10	11	12	
149775060	Arjunmisra - Ghumaru Dana Nagar rd.	3.15	1.60	1.60	0.00	0.00	0.00	0	0.00	0	0.00	
149775061	Ratiram Pathanpara - Shom Narayan.	3.00	1.35	1.35	0.00	0.00	0.00	0	0.00	0	0.00	
149775062	Manidakua - Nazimkhan.	3.00	1.50	1.50	0.00	0.00	0.00	0	0.00	0	0.00	
149775063	Kanuram - Nafadanga Rajarhat.	3.00	1.50	1.50	0.00	0.00	0.00	0	0.00	0	0.00	
149775065	Saruf Chamaru - Horishar Taluk.	2.45	2.75	2.75	0.00	0.00	0.00	0	0.00	0	0.00	
<b>VILLAGE ROAD-B TOTAL: 40 Nos. Road</b>				68.51	68.51	0.00	0.00	0	0.00	0	0.00	
<b>RAJARHAT UPAZILA TOTAL: 97 Nos. Road</b>				302.65	253.10	47.70	1.85	0.00	291	632.05	0	0.00