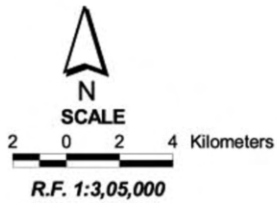
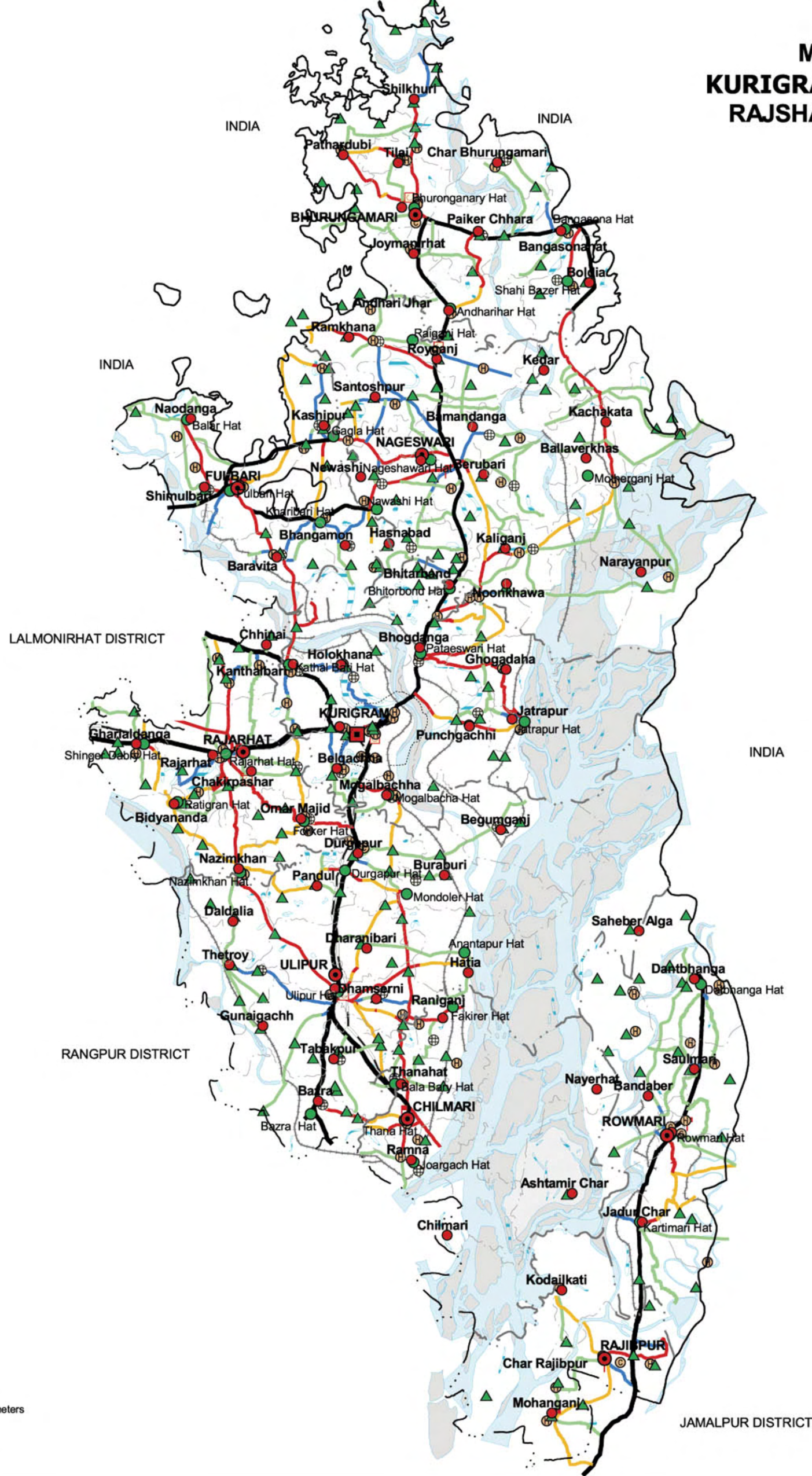


KURIGRAM

MAP OF KURIGRAM DISTRICT RAJSHAHI DIVISION



LEGEND

Administrative Boundary

- International Boundary
- District Boundary
- Upazila Boundary
- Union Boundary
- Municipal Boundary

Administrative HQs

- District HQ
- Upazila HQ
- Union HQ

Physical Infrastructures

- National Highways
- Regional Highways
- Zila Road
- Upazila Road Pucca
- Upazila Road Katcha
- Union Road Pucca
- Union Road Katcha
- Railway Network
- Embankment

Natural Features

- Wide River
- Water Bodies
- Char Area

Socio-economic Infrastructures

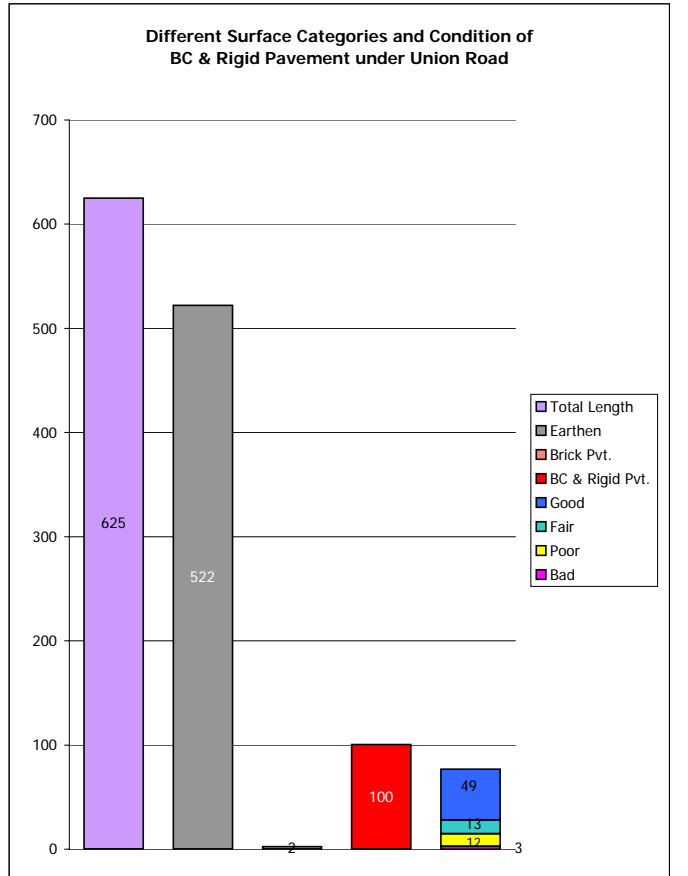
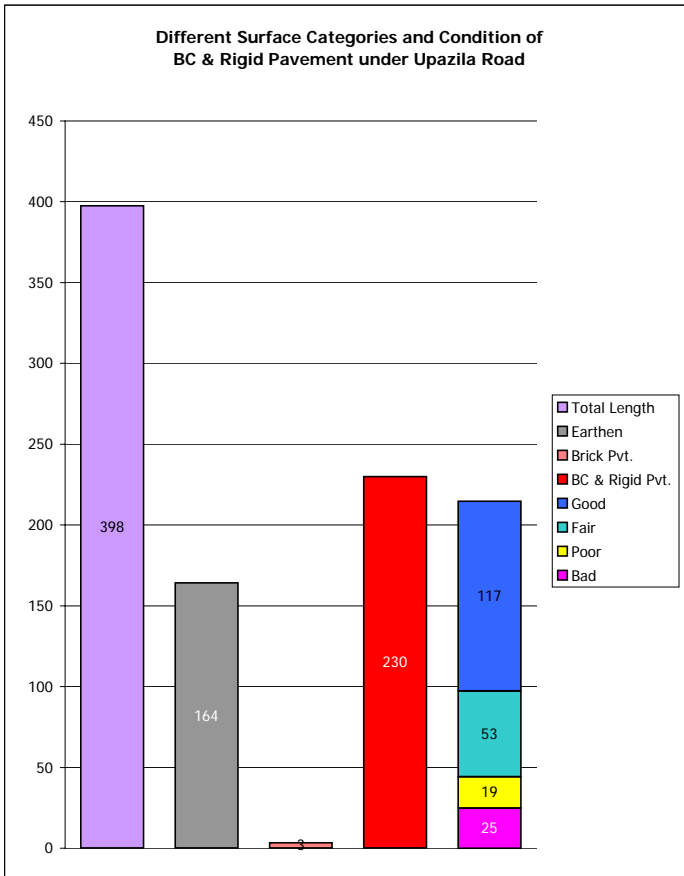
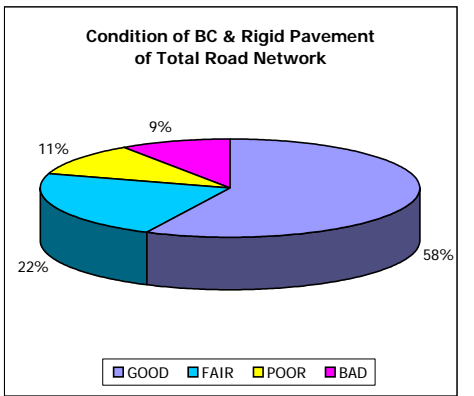
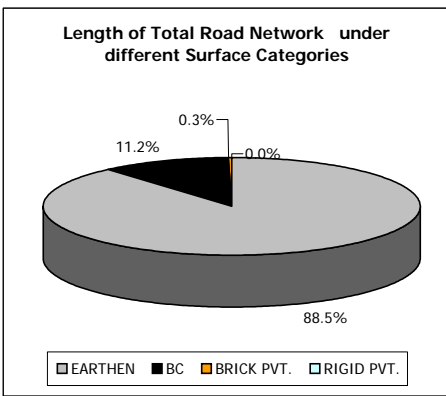
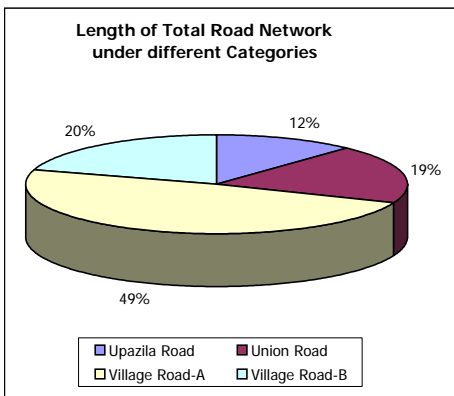
- Growth Centre
- Small Hat/Bazar
- Police Station
- Upazila Health Complex
- College
- High School
- University

Compiled from : SPOT Image 1989-90, Aerial Photograph 1983-84,
Topographic Maps, Thana Maps, B.B.S and Field Checking.
Projection : Lambert's Conformal Conic
Data Source : GPS Field Survey 1999

PREPARED BY : GIS UNIT
LOCAL GOVERNMENT ENGINEERING DEPARTMENT

**LOCAL GOVERNMENT ENGINEERING DEPARTMENT
DISTRICT SUMMARY OF ROAD
DISTRICT : KURIGRAM**

ROAD TYPE	NUMBER OF ROAD	TOTAL LENGTH (Km)	SURFACE TYPE-WISE BREAK-UP (Km)				CONDITION OF BC & RIGID PVT. ROAD (As of December, 2003) (Km)				STRUCTURE		EXISTING GAP	
			EARTHEN	FLEXIBLE PAVEMENT (BC)	BRICK PAVEMENT (WBM/HBB/BFS)	RIGID PAVEMENT (CC/RCC)	GOOD	FAIR	POOR	BAD	NUMBER	SPAN (m)	NUMBER	SPAN (m)
Upazila Road	55	398	164	230	3	0	117	53	19	25	563	2179	3	170
Union Road	123	625	522	100	2	0	49	13	12	3	661	2300	15	700
Village Road-A	526	1610	1568	39	3	0	12	3	3	2	780	3195	11	267
Village Road-B	313	668	668	0	0	0	0	0	0	0	105	331	27	361
TOTAL	1017	3301	2923	369	9	0	179	70	34	29	2109	8005	56	1498



ROAD MAP BHURUNGAMARI UPAZILA KURIGRAM DISTRICT

INDIA

INDIA

INDIA

NAGESHARI UPAZILA

LEGEND

Administrative Boundary

- International Boundary
- District Boundary
- Upazila Boundary
- Union Boundary
- Municipal Boundary

Administrative HQs

- District HQ
- Upazila HQ
- ▲ Union HQ

Physical Infrastructures

- National Highways
- Regional Highways
- Zila Road
- Upazila Road (Pucca)
- Upazila Road (Katcha)
- Union Road (Pucca)
- Union Road (Katcha)
- - - Village Road A (Pucca)
- - - Village Road A (Katcha)
- - - Village Road B (Pucca)
- - - Village Road B (Katcha)
- - - Paurashava Road
- Railway Network
- Embankment
- Telecommunication line
- Power Transmission Line

Natural Features

- Wide River
- Water Bodies
- Sandy Area
- - - Khal
- Forest
- Hill

Socio-Economic Infrastructures

- Growth Centre
- ▲ Small Hat/Bazar
- + Police Station
- + Upazila Health Complex
- + Family welfare Centre
- + Community Clinic
- + Post Office
- + College
- + High School
- + Primary School
- + Madrasa
- + Mosque
- + Ashrayan/Wabasan
- + Temple

Compiled from: LGED Upazila Baza Map 100-40, Scale 1:50,000, 1996
GIS Survey 1996 and GIS Mapping Infrastructure 2001
Projection: UTM Zone 48N, Datum: Everest 1960

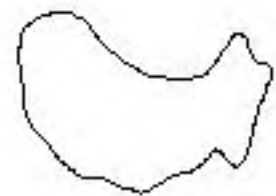
Prepared by: GIS UNIT
LOCAL GOVERNMENT ENGINEERING DEPARTMENT



SCALE



R.F. 1:1,00,000



BASIC INFORMATION OF ROAD

DIVISION : RAJSHAHI

DISTRICT : KURIGRAM

ROAD CODE	ROAD NAME	CREST WIDTH (m)	TOTAL LENGTH (Km)	SURFACE TYPE-WISE BREAK-UP (Km)				STRUCTURE		EXISTING GAP	
				EARTHEN	FLEXIBLE PAVEMENT (BC)	BRICK PAVEMENT (WBM/HBB/BFS)	RIGID PAVEMENT (CC/RCC)	NUMBER	SPAN (m)	NUMBER	SPAN (m)
1	2	3	4	5	6	7	8	9	10	11	12

UPAZILA : BHURUNGAMARI

ROAD TYPE : UPAZILA ROAD

149062006	Bangosonahat - Shahi Bazar G.C.	6.00	4.00	0.00	4.00	0.00	0.00	6	12.40	0	0.00	
149062008	Bhurungamari Hospital Rd to thana ghat bazar to Telai High School Road. (UZR #325)	5.00	11.60	3.00	8.60	0.00	0.00	35	36.15	0	0.00	
149062009	Bhurungamari Bazar-Dhaldanga baza Road. (UZR #322)	4.80	9.00	0.00	9.00	0.00	0.00	11	111.80	0	0.00	
149062010	Paikerchara Bazar R&H- Andharijhar GC Road Via Deeparhat. (UZR #327)	4.80	7.15	2.74	4.41	0.00	0.00	17	41.20	0	0.00	
UPAZILA ROAD TOTAL: 4 Nos. Road				31.75	5.74	26.01	0.00	0.00	69	201.55	0	0.00

ROAD TYPE : UNION ROAD

149063022	Paglarhat-Pathardubi UP Road via Bashjani	3.00	10.25	10.25	0.00	0.00	0.00	19	36.83	0	0.00	
149063027	Jomonirhat UP - Bhurungamari	3.08	4.40	4.40	0.00	0.00	0.00	4	5.60	0	0.00	
149063033	Bridgerpar hat - Char Bhurungamari UP Road	3.00	7.40	7.40	0.00	0.00	0.00	3	6.30	0	0.00	
149063035	Bangosonahat - Char Bhurungamari UP Road	4.00	11.00	11.00	0.00	0.00	0.00	8	29.10	0	0.00	
149063041	Bhurungamari - Tilai UP Road	2.50	4.00	2.00	2.00	0.00	0.00	9	11.17	0	0.00	
149063042	Shilkuri UP (Dhaldanga bazar) - Kaljani Riverghat(Uttar Dhaldanga bazar)	3.50	4.00	0.00	4.00	0.00	0.00	9	12.59	0	0.00	
149063046	Joymonirhat UP (R&H) - Deperhat	3.00	5.10	5.10	0.00	0.00	0.00	4	26.67	0	0.00	
149063054	Bhurungamari UP- Manik kazir bazar-Mukti Joddah hat road .	3.50	7.50	7.50	0.00	0.00	0.00	0	0.00	0	0.00	
149063055	Jomonirhat UP - Manik kazir bazar	4.00	3.50	3.50	0.00	0.00	0.00	0	0.00	0	0.00	
149063056	Bangosonahat UP- Chowdhuri Hat Road	3.00	3.00	3.00	0.00	0.00	0.00	0	0.00	0	0.00	
UNION ROAD TOTAL: 10 Nos. Road				60.15	54.15	6.00	0.00	0.00	56	128.26	0	0.00

ROAD TYPE : VILLAGE ROAD-A

149064020	Andhari Pacca Rd - Baraitary Mosque	3.50	2.69	2.69	0.00	0.00	0.00	5	23.95	0	0.00
149064023	Bhurungamari Hospital - Kamatangaria	2.75	2.30	2.30	0.00	0.00	0.00	3	9.60	0	0.00
149064024	R&H - Trimohini Shingjhar Rd	2.10	3.00	3.00	0.00	0.00	0.00	2	20.80	0	0.00
149064025	Joymonirhat Bazer - Diparhat Bridge	3.00	3.22	3.22	0.00	0.00	0.00	4	25.92	0	0.00
149064026	Joymonirhat - Trimohonia	3.10	3.38	3.38	0.00	0.00	0.00	1	6.10	0	0.00
149064027	Shilkhuri - G.P. Shilkhuri Prg./S.	3.00	5.18	5.18	0.00	0.00	0.00	6	13.00	0	0.00
149064028	Shilkhuri - Telai Madrasa Rd	3.66	3.00	3.00	0.00	0.00	0.00	3	3.05	0	0.00
149064029	Sonatali - Bagvander Pucca rd	2.50	6.60	6.60	0.00	0.00	0.00	1	5.00	0	0.00
149064030	Dhamerhat - Taluk Moshaldanga	3.15	2.15	2.15	0.00	0.00	0.00	3	5.30	0	0.00
149064031	Dhaldanga - Katgir Rd	2.70	2.50	2.50	0.00	0.00	0.00	3	38.80	0	0.00
149064032	Bongosonahat - Shahi Bazer	3.00	1.85	1.85	0.00	0.00	0.00	2	6.00	0	0.00
149064034	Char Bhurungamari - Dakshin Telai Sorola	3.00	3.05	3.05	0.00	0.00	0.00	2	4.00	0	0.00
149064035	Nalaya - Hamidakhanam High School more	3.00	4.25	4.25	0.00	0.00	0.00	4	10.74	0	0.00
149064036	Trimohini - Bongosonahat	3.05	2.85	2.85	0.00	0.00	0.00	3	11.40	0	0.00
149064037	Bagvander - Debdebir Bazer	3.00	3.80	3.80	0.00	0.00	0.00	5	34.80	0	0.00
149064038	Paglar hat Bazer-Shangkose River Ghat.	3.00	2.00	2.00	0.00	0.00	0.00	0	0.00	0	0.00
149064040	Bhurungamari Zame Mosque - Bus Stand	4.66	1.40	0.00	1.25	0.15	0.00	1	4.20	0	0.00
149064041	Bhurungamari - College More R&H Rd	3.66	1.20	0.50	0.50	0.20	0.00	5	4.60	0	0.00
149064042	Bhurungamari - Bagvander Road - Hospital Rd	4.00	0.64	0.00	0.64	0.00	0.00	2	2.80	0	0.00
149064043	Thanaghat - Shahebganj Border Road	2.75	3.10	3.10	0.00	0.00	0.00	7	53.20	0	0.00
149064044	Andharijhar Bazar - Char Dhourarkuti	2.47	3.00	2.60	0.05	0.35	0.00	4	5.20	0	0.00
149064045	Andharijhar Bazer - Fulkumarghat	3.25	1.60	1.60	0.00	0.00	0.00	2	47.50	0	0.00
149064046	Trimohoni - Bagvandar BOP - Jhukia Sluicagate	4.80	9.30	7.80	1.50	0.00	0.00	5	41.60	0	0.00
149064047	R&H RD - Deperhat	3.20	5.10	5.10	0.00	0.00	0.00	4	35.10	0	0.00
149064048	Dhaldanga Bazer - Katgir Border	3.25	4.50	4.50	0.00	0.00	0.00	7	27.20	0	0.00
149064049	Bridgerparhat-Baldia bazar	3.00	5.00	5.00	0.00	0.00	0.00	9	39.96	0	0.00
149064050	Bhurungamari thana H/Q - Degree Collage	2.75	1.00	0.00	1.00	0.00	0.00	1	1.00	0	0.00

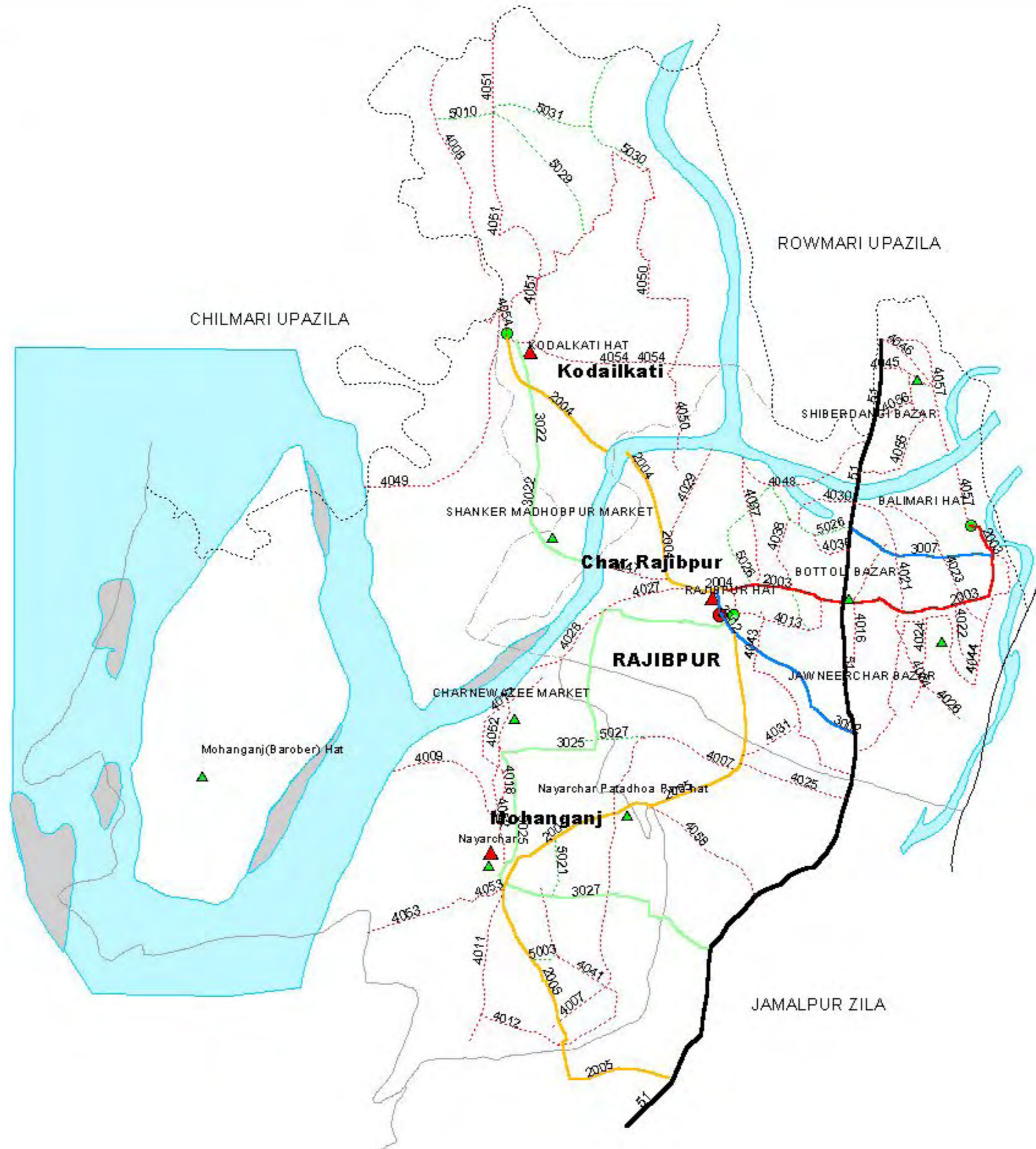
BASIC INFORMATION OF ROAD

DIVISION : RAJSHAHI

DISTRICT : KURIGRAM

ROAD CODE	ROAD NAME	CREST WIDTH (m)	TOTAL LENGTH (Km)	SURFACE TYPE-WISE BREAKE-UP (Km)				STRUCTURE		EXISTING GAP		
				EARTHEN	FLEXIBLE PAVEMENT (BC)	BRICK PAVEMENT (WBM/HBB/BFS)	RIGID PAVEMENT (CC/RCC)	NUMBER	SPAN (m)	NUMBER	SPAN (m)	
1	2	3	4	5	6	7	8	9	10	11	12	
149064051	Bhurungamari Hospital - Char Bhurungamari River ghat	4.00	3.00	3.00	0.00	0.00	0.00	4	4.48	0	0.00	
149064052	Dhaldanga bazar - Shilkhuri Kheyaghat	3.50	3.00	3.00	0.00	0.00	0.00	5	8.40	0	0.00	
149064053	Bhurungamari bus stand - Kamat Angaria madrasha more	3.20	5.35	5.35	0.00	0.00	0.00	8	35.53	0	0.00	
149064054	Char Bhurungamari U.P. office - Telai Kheyaghat	2.70	4.60	4.60	0.00	0.00	0.00	6	27.40	0	0.00	
149064055	Andharijhar bazar - B.mari	3.00	7.25	7.25	0.00	0.00	0.00	6	23.00	0	0.00	
149064056	Subalpur bazar - Bangosonahat	3.50	5.40	5.40	0.00	0.00	0.00	5	22.10	0	0.00	
149064057	Thanaghat bazar - Ramkhana	3.10	14.50	14.50	0.00	0.00	0.00	14	102.70	0	0.00	
149064058	Nutan hat - Char Bhurungamari Kheya ghat	2.80	2.40	2.40	0.00	0.00	0.00	1	5.50	0	0.00	
149064059	Milanbazar- Boldia Bazer	3.50	4.70	4.70	0.00	0.00	0.00	4	12.70	0	0.00	
149064060	Moynatala Bazar - Char Bhurungamari Road	3.00	6.00	6.00	0.00	0.00	0.00	1	25.00	0	0.00	
149064061	RHD Road - Boldia Bazar Road	3.00	2.00	2.00	0.00	0.00	0.00	0	0.00	0	0.00	
149064062	Sonahat Bridge - Paikerchara Union Parishad	2.50	1.50	1.50	0.00	0.00	0.00	0	0.00	0	0.00	
149064063	Bhurungamari - Bagbhander road .	5.00	6.00	0.00	6.00	0.00	0.00	8	56.43	0	0.00	
149064064	Bangasonahat-Bhoroterchara	3.50	3.60	3.60	0.00	0.00	0.00	0	0.00	0	0.00	
149064065	Taitala more- Shariatullah madrasha-BWDB Embankment	3.00	0.85	0.85	0.00	0.00	0.00	0	0.00	0	0.00	
149064066	College more- Manik Kajibazar	3.50	1.75	1.75	0.00	0.00	0.00	0	0.00	0	0.00	
149064067	Iswarborua School- Pিরerthan	3.50	2.10	2.10	0.00	0.00	0.00	0	0.00	0	0.00	
VILLAGE ROAD-A TOTAL: 44 Nos. Road				161.66	150.02	10.94	0.70	0.00	156	804.05	0	0.00
ROAD TYPE : VILLAGE ROAD-B												
149065005	Maidan - Paglarhat Road	2.50	2.50	2.50	0.00	0.00	0.00	0	0.00	0	0.00	
149065008	Dhaidanga Rd - India Border	3.00	4.90	4.90	0.00	0.00	0.00	7	19.50	0	0.00	
149065009	CHAR Gopalpur School - Dhaldanga Ghat	2.50	4.00	4.00	0.00	0.00	0.00	3	6.50	0	0.00	
149065011	Talukmosaldanga - Iswar Babarua	2.50	3.25	3.25	0.00	0.00	0.00	2	5.00	0	0.00	
149065017	Choto Khatamari pacca Rd - Pailler Chara U.P. Border	3.20	3.44	3.44	0.00	0.00	0.00	4	8.80	0	0.00	
149065027	Baldia Madrasha - India Border Keder	3.20	2.00	2.00	0.00	0.00	0.00	1	2.30	0	0.00	
149065030	Subalpar - Kader H/O Osman	3.50	1.14	1.14	0.00	0.00	0.00	1	15.00	0	0.00	
149065034	CHAR Baldia - Subalpar	3.20	4.00	4.00	0.00	0.00	0.00	3	13.20	0	0.00	
149065035	dhabdhabirhat - Maidam khni Bari	2.80	3.50	3.50	0.00	0.00	0.00	1	5.00	0	0.00	
149065036	Pathordubi Pry School - Akber Master,s House	3.00	2.00	2.00	0.00	0.00	0.00	1	3.00	0	0.00	
149065045	Telal Ghat - Nayerhat	2.50	5.50	5.50	0.00	0.00	0.00	1	2.00	0	0.00	
149065047	Bharater Chara Rd - Mainatala	2.50	7.00	7.00	0.00	0.00	0.00	1	1.80	0	0.00	
149065048	H/O Johauddin - Helodanga WDB	3.05	4.25	4.25	0.00	0.00	0.00	4	15.40	0	0.00	
149065049	Dhamerhat - H/O Hasen Bapery	3.00	1.10	1.10	0.00	0.00	0.00	2	2.40	0	0.00	
149065050	Bhurungamari - Shahebgonj	3.05	2.00	2.00	0.00	0.00	0.00	2	2.40	0	0.00	
149065051	Dhaldanga - Kaljani River Ghat Road	3.00	1.75	1.75	0.00	0.00	0.00	0	0.00	0	0.00	
149065052	Bodia - Nageswari Border	2.00	1.75	1.75	0.00	0.00	0.00	0	0.00	0	0.00	
149065053	Gopalpur-Sanatanpara	3.00	2.00	2.00	0.00	0.00	0.00	0	0.00	0	0.00	
149065054	Gopalpur- Pিরerthan	3.00	2.50	2.50	0.00	0.00	0.00	0	0.00	0	0.00	
VILLAGE ROAD-B TOTAL: 19 Nos. Road				58.58	58.58	0.00	0.00	0.00	33	102.30	0	0.00
BHURUNGAMARI UPAZILA TOTAL: 77 Nos. Road				312.14	268.49	42.95	0.70	0.00	314	1236.17	0	0.00

ROAD MAP RAJIBPUR UPAZILA KURIGRAM DISTRICT



LEGEND

Administrative Boundary

- International Boundary
- - - District Boundary
- Upazila Boundary
- · - · Union Boundary
- · - · - Municipal Boundary

Administrative HQs

- District HQ
- Upazila HQ
- ▲ Union HQ

Physical Infrastructures

- National Highways
- Regional Highways
- Zila Road
- Upazila Road (Pucca)
- Upazila Road (Katcha)
- Union Road (Pucca)
- Union Road (Katcha)
- Village Road A (Pucca)
- Village Road A (Katcha)
- Village Road B (Pucca)
- Village Road B (Katcha)
- Paurashava Road
- Railway Network
- Embankment
- Telecommunication Line
- Power Transmission Line

Natural Features

- Wide River
- Water Bodies
- Sandy Area
- Khal
- Forest
- Hill

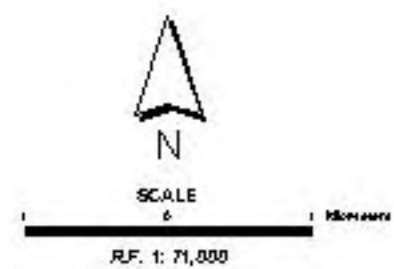
Socio-Economic Infrastructures

- Growth Centre
- ▲ Small Hat/Bazar
- Police Station
- Upazila Health Complex
- Family Welfare Centre
- Community Clinic
- Post Office
- College
- High School
- Primary School
- Madrasa
- ▲ Mosque
- ▲ Ashrayan/Abasan
- ⊕ Temple

Compiled from: LGED, Upazila Office Map 199-05, LRS/RTM 1999,
GPS Survey 1999 and Field Checking Information 2001.
Projection: UTM, Universal Transverse Mercator.

PREPARED BY: GIS UNIT

LOCAL GOVERNMENT ENGINEERING DEPARTMENT



BASIC INFORMATION OF ROAD

DIVISION : RAJSHAHI

DISTRICT : KURIGRAM

ROAD CODE	ROAD NAME	CREST WIDTH (m)	TOTAL LENGTH (Km)	SURFACE TYPE-WISE BREAK-UP (Km)				STRUCTURE		EXISTING GAP	
				EARTHEN	FLEXIBLE PAVEMENT (BC)	BRICK PAVEMENT (WBM/HBB/BFS)	RIGID PAVEMENT (CC/RCC)	NUMBER	SPAN (m)	NUMBER	SPAN (m)
1	2	3	4	5	6	7	8	9	10	11	12

UPAZILA : RAJIBPUR

ROAD TYPE : UPAZILA ROAD

149082001	Kartimari GC - Shanandabari GC (Rajibpur portion) (ZR #365)	7.32	6.50	0.00	6.50	0.00	0.00	1	1.80	0	0.00	
149082003	Rajibpur GC - Balimari G.C.	7.00	5.10	3.10	2.00	0.00	0.00	4	6.70	0	0.00	
149082004	Rajibpur GC - Kadalkati G.C.	6.00	6.95	6.65	0.30	0.00	0.00	7	16.70	0	0.00	
149082005	Upazila H/O - Sananda bari GC rd via NayerChar GC	3.00	14.10	14.10	0.00	0.00	0.00	7	61.80	0	0.00	
UPAZILA ROAD TOTAL: 4 Nos. Road				32.65	23.85	8.80	0.00	0.00	19	87.00	0	0.00

ROAD TYPE : UNION ROAD

149083002	UZR No 2001 near Sluice gate -Rajibpur GC	4.80	2.75	0.00	2.75	0.00	0.00	6	9.10	0	0.00	
149083007	Baliamari GC - Rajibpur UP rd	3.30	6.20	3.40	2.80	0.00	0.00	3	12.80	0	0.00	
149083022	Kodalkati GC - Sanker madebpur ghat via Valamari GPS	3.00	5.00	5.00	0.00	0.00	0.00	4	9.60	0	0.00	
149083025	Rajibpur GC - Mohonganj U.P office via Pachim Rajibpur & diararchar	3.40	6.50	6.50	0.00	0.00	0.00	7	28.60	0	0.00	
149083027	Mohonganj UP -Kawnierchar bazar GC	3.00	3.65	3.65	0.00	0.00	0.00	1	4.50	0	0.00	
UNION ROAD TOTAL: 5 Nos. Road				24.10	18.55	5.55	0.00	0.00	21	64.60	0	0.00

ROAD TYPE : VILLAGE ROAD-A

149084007	Barobar P/School - Amkhousa ghat	3.00	3.45	3.45	0.00	0.00	0.00	4	25.08	0	0.00
149084008	Kodalkati GC - Austomerchar UP Boarder	2.30	3.10	3.10	0.00	0.00	0.00	1	0.00	0	0.00
149084009	H/O Jan box Hazi - Tarabar Ghat	3.00	2.00	2.00	0.00	0.00	0.00	0	0.00	0	0.00
149084011	Nayarchar G/School - Edgha Moydan	3.50	2.75	2.75	0.00	0.00	0.00	2	0.40	0	0.00
149084012	Shanandabari GC Road - Edgha Moydon	3.00	1.75	1.75	0.00	0.00	0.00	1	0.16	0	0.00
149084013	Boraidangi Collage Road	3.00	1.70	1.70	0.00	0.00	0.00	3	4.76	0	0.00
149084016	Talukder Vita - RFB Rd	3.50	4.15	4.15	0.00	0.00	0.00	5	8.12	0	0.00
149084017	Charnewaji Bazer - Dhakiapara Mosque	2.50	2.00	2.00	0.00	0.00	0.00	3	6.40	0	0.00
149084018	Barek Chairman House - Nayerchar Police Fari	4.00	2.50	2.50	0.00	0.00	0.00	1	0.16	0	0.00
149084021	UZR No- 2003 to Shiberdangi Nayapara via mathpara	3.00	1.50	1.50	0.00	0.00	0.00	1	12.00	0	0.00
149084022	UZR No- 2003 - UNR No-3015 near the house of ghana via Akbar Hossain chairman house	3.00	3.00	3.00	0.00	0.00	0.00	3	5.20	0	0.00
149084023	UZR No- 2001 Near the house of Kafil uddin to UZR no-2003 near the shop Shahidul	3.00	2.50	2.50	0.00	0.00	0.00	3	4.50	0	0.00
149084024	Asan member house to jawneerchar high school	3.00	2.00	2.00	0.00	0.00	0.00	3	7.60	0	0.00
149084025	Asan member house more to UZR No- 2001 near the house of Shamsul Alam via Dhubulia para	3.00	4.00	4.00	0.00	0.00	0.00	3	14.00	0	0.00
149084026	UNR NO- 3015 near miapara mosque to the house of Full miah	3.00	2.30	2.30	0.00	0.00	0.00	0	0.00	0	0.00
149084027	Pachim Rayilpa p/school more to UR no- 3025 via Dagu member house	2.80	3.00	3.00	0.00	0.00	0.00	0	0.00	0	0.00
149084028	Aziz masterghat Rd to Rajibpur border via karatipara mosque and chairman house	3.00	3.50	3.50	0.00	0.00	0.00	0	0.00	0	0.00
149084029	UZR No- 2004 at member para more to tanglilpara	3.00	1.80	1.80	0.00	0.00	0.00	0	0.00	0	0.00
149084030	UZP No- 2001 near baliamari GPS more to Rowmari UP embankment more via house of sbur faruq	3.00	3.00	3.00	0.00	0.00	0.00	0	0.00	0	0.00
149084031	Dipan Chall cenenama more to Abu Bakkar house via Upazila chairman house	3.00	2.60	2.60	0.00	0.00	0.00	0	0.00	0	0.00
149084032	Matpara Ezzat master house- Sanandabari R&H	3.00	3.00	3.00	0.00	0.00	0.00	0	0.00	0	0.00
149084033	Battala bazar Abu Bakker house- Baliamari UZR connecting Road	3.00	2.60	2.60	0.00	0.00	0.00	0	0.00	0	0.00
149084034	UZR No 2003 Near the shop of Mostofa - UNR No 3015 Near the H/O Ekabar Ali of Jalchira para	3.20	2.50	2.50	0.00	0.00	0.00	2	1.80	0	0.00
149084035	Baliadangi UZR at Mostafa's Shop- H/O Solaiman member	3.00	1.00	1.00	0.00	0.00	0.00	0	0.00	0	0.00
149084036	UZR No 2001 at Char Rajibpur Madrasha more UNR No 3010 near the H/O Sadek master	3.00	2.00	2.00	0.00	0.00	0.00	3	4.70	0	0.00

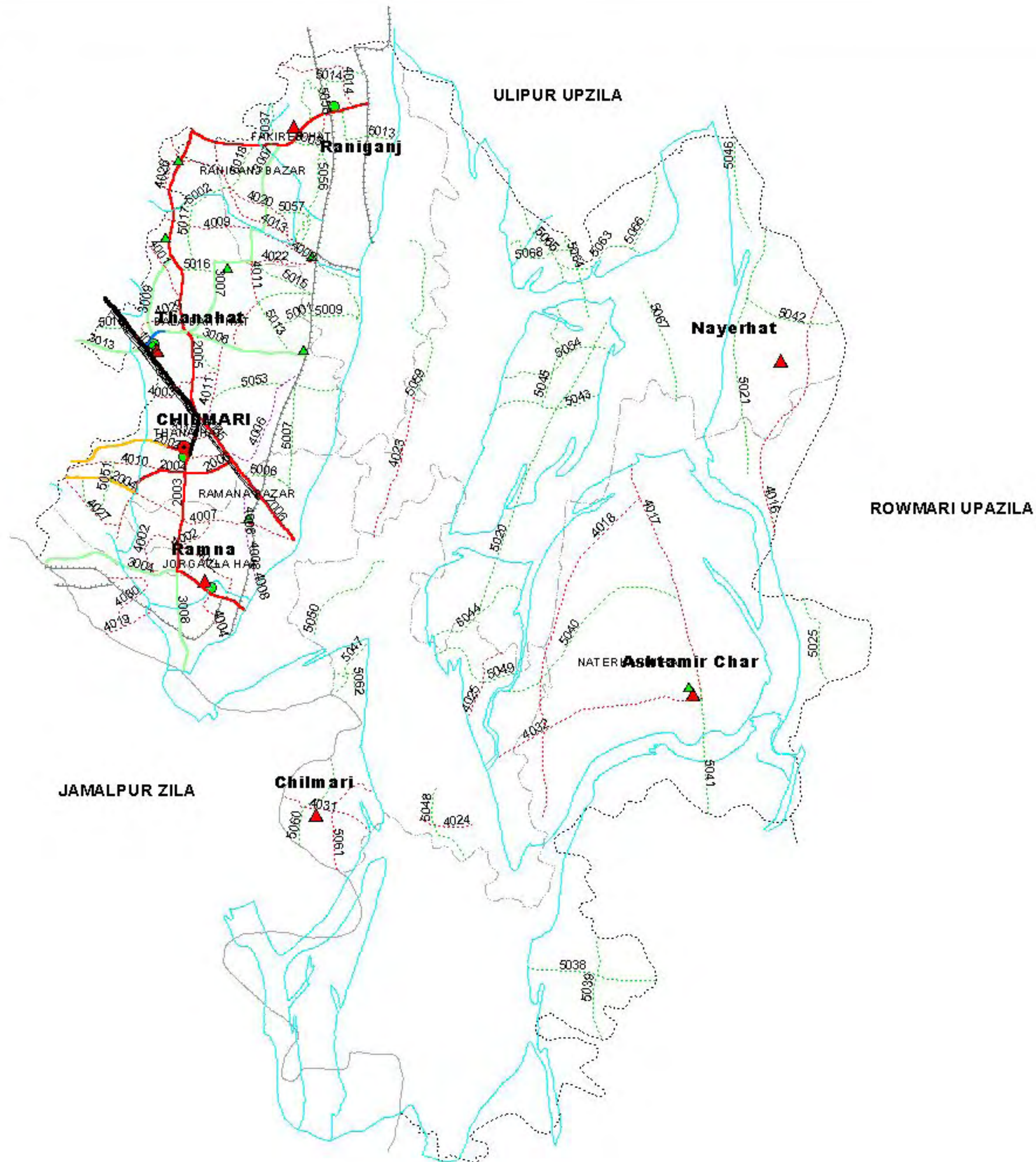
BASIC INFORMATION OF ROAD

DIVISION : RAJSHAHI

DISTRICT : KURIGRAM

ROAD CODE	ROAD NAME	CREST WIDTH (m)	TOTAL LENGTH (Km)	SURFACE TYPE-WISE BREAK-UP (Km)				STRUCTURE		EXISTING GAP		
				EARTHEN	FLEXIBLE PAVEMENT (BC)	BRICK PAVEMENT (WBM/HBB/BFS)	RIGID PAVEMENT (CC/RCC)	NUMBER	SPAN (m)	NUMBER	SPAN (m)	
1	2	3	4	5	6	7	8	9	10	11	12	
149084037	UZR No 2003 at Shimul tola - UNR No 3010 near Amir chand house via Eatimkhana Non-GPS	3.00	2.30	2.30	0.00	0.00	0.00	2	1.80	0	0.00	
149084038	UZR No 2003 near Shimul tola - UNR No 3010 near the H/O Goljar via Suruzzaman house	3.00	2.00	2.00	0.00	0.00	0.00	1	0.90	0	0.00	
149084039	Patadoapara-Kolkihara foot bridge	2.60	4.60	4.60	0.00	0.00	0.00	0	0.00	0	0.00	
149084040	Bhutangpara- Modanpara Non Govt. Pry. School	3.00	3.00	3.00	0.00	0.00	0.00	0	0.00	0	0.00	
149084041	Thinthopa Regulator more - UZR No 2001 via Seletpara Non-GPS	2.50	4.00	4.00	0.00	0.00	0.00	2	1.80	0	0.00	
149084042	Nayarchar - Mollapara mouza road via Kolpara Non GPS	2.50	3.00	3.00	0.00	0.00	0.00	0	0.00	0	0.00	
149084043	Rajibpur GC(Sonali Bank) - UZR no 2001(End point)	4.80	3.28	3.28	0.00	0.00	0.00	7	28.30	0	0.00	
149084044	Baliamari G.C - UZR No 2001 near sulice gate via Mia para	3.00	7.00	7.00	0.00	0.00	0.00	3	7.80	0	0.00	
149084045	UZR No 2001near Rowmari border emb. More-Shiberdungi bazar via Meherjamal house	2.90	1.50	1.50	0.00	0.00	0.00	1	3.00	0	0.00	
149084046	Shiberdangi bazar - UZR No 2001 near Nurul haque house	3.00	1.20	1.20	0.00	0.00	0.00	1	0.80	0	0.00	
149084047	West side of Rajibpur U.P office more - Modoner char ghat via Munchipara	1.60	2.00	1.70	0.00	0.30	0.00	1	1.80	0	0.00	
149084048	Badorpur ghat - UZR No 2001 Via Balimari govt/p school	2.60	4.00	4.00	0.00	0.00	0.00	1	1.80	2	100.00	
149084049	Kodalkati GC - Kodalkati shalow ghat	3.20	4.80	4.80	0.00	0.00	0.00	1	6.00	0	0.00	
149084050	Kodalkati GC - Bodorpur ghat via uttorchar Sajai Mondolpa	3.60	7.00	7.00	0.00	0.00	0.00	1	4.00	0	0.00	
149084051	Kodalkati ghat - Kodalkati GC via H/O Kalam Armi	3.00	3.80	3.80	0.00	0.00	0.00	2	0.95	0	0.00	
149084052	Nayerchar bazar - Taraber ghat	3.30	3.10	3.10	0.00	0.00	0.00	2	10.80	0	0.00	
149084053	Nayer char bazar - Mollar char ghat	3.20	2.50	2.50	0.00	0.00	0.00	0	0.00	2	40.00	
149084054	Kodalkati U/P more - Modonerchar ghat	2.68	5.00	5.00	0.00	0.00	0.00	2	3.80	0	0.00	
149084055	Shiberdangi Jalchira UZR No 2001 - Sheberdangi bazar	2.63	3.10	3.10	0.00	0.00	0.00	2	2.60	0	0.00	
149084056	Shiberdangi at UZR No 2001 near Jame mosque - Sheberdangi bazar	2.65	0.60	0.60	0.00	0.00	0.00	1	1.80	0	0.00	
149084057	Baliamari GC - Sheberdangi at UZR No 2001 Near H/o Nurul Haque	4.90	4.40	4.40	0.00	0.00	0.00	3	3.90	0	0.00	
149084058	Barober School - Kawniar char R&H	3.00	2.00	2.00	0.00	0.00	0.00	1	40.00	0	0.00	
VILLAGE ROAD-A TOTAL: 47 Nos. Road				137.88	137.58	0.00	0.30	0.00	72	216.73	4	140.00
ROAD TYPE : VILLAGE ROAD-B												
149085003	Zinnat Mondol House - Kolkihara Road	3.50	1.75	1.75	0.00	0.00	0.00	1	3.00	0	0.00	
149085010	Nazimuddulah House - Nasar House	2.50	2.10	2.10	0.00	0.00	0.00	0	0.00	0	0.00	
149085021	Nayarchar notunpara Nizam's house - Anower's house	3.50	1.00	1.00	0.00	0.00	0.00	0	0.00	0	0.00	
149085022	Karatipara Village Rd	2.50	1.50	1.50	0.00	0.00	0.00	0	0.00	0	0.00	
149085023	Shimultola - Rajibpur Degree college	3.50	0.60	0.60	0.00	0.00	0.00	0	0.00	0	0.00	
149085026	Shebardangi Meherjamal House - UNR No 3035	2.50	0.50	0.50	0.00	0.00	0.00	0	0.00	0	0.00	
149085027	Dhakiapara - Charnewaji GPS	3.00	2.80	2.80	0.00	0.00	0.00	0	0.00	0	0.00	
149085029	Badarpur GPS more - Member house via Amir Chairmen house	3.50	2.50	2.50	0.00	0.00	0.00	0	0.00	0	0.00	
149085030	Shahidha member house of shankar madabpur - Dhakin valamari Non-GPS	3.50	2.50	2.50	0.00	0.00	0.00	0	0.00	1	15.00	
149085031	Isha Haque Moulana house - Valamari Sabus sati Non-GPS	2.50	3.00	3.00	0.00	0.00	0.00	1	1.80	0	0.00	
VILLAGE ROAD-B TOTAL: 10 Nos. Road				18.25	18.25	0.00	0.00	0.00	2	4.80	1	15.00
RAJIBPUR UPAZILA TOTAL: 66 Nos. Road				212.88	198.23	14.35	0.30	0.00	114	373.13	5	155.00

ROAD MAP CHILMARI UPAZILA KURIGRAM DISTRICT



LEGEND

Administrative Boundary

- International Boundary
- District Boundary
- Upazila Boundary
- Union Boundary
- Municipal Boundary

Administrative HQs

- District HQ
- Upazila HQ
- ▲ Union HQ

Physical Infrastructures

- National Highways
- Regional Highways
- Zila Road
- Upazila Road (Pucca)
- Upazila Road (Katcha)
- Union Road (Pucca)
- Union Road (Katcha)
- Village Road A (Pucca)
- Village Road A (Katcha)
- Village Road B (Pucca)
- Village Road B (Katcha)
- Paurashava Road
- Railway Network
- Embankment
- Telecommunication line
- Power Transmission Line

Natural Features

- Wide River
- Water Bodies
- Sandy Area
- Khal
- Forest
- Hill

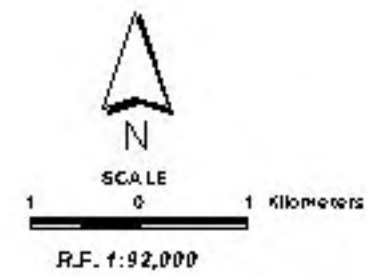
Socio-Economic Infrastructures

- Growth Centre
- ▲ Small Hat/Bazar
- ⚡ Police Station
- 🏥 Upazila Health Complex
- 🏠 Family welfare Centre
- 🏠 Community Clinic
- 📧 Post Office
- 🎓 College
- 🎓 High School
- 🎓 Primary School
- 🎓 Madrasa
- 🕌 Mosque
- 🏠 Ashrayan/A basan
- ⛪ Temple

Compiled from : LGED, Upazila Office, Kurigram, 1994-95, and other TM 1994,
GPS Survey, 1994 and TM Checking, 1st November 2007.
Projection : Universal Transverse Mercator

PREPARED BY : GIS UNIT

LOCAL GOVERNMENT ENGINEERING DEPARTMENT



BASIC INFORMATION OF ROAD

DIVISION : RAJSHAHI

DISTRICT : KURIGRAM

ROAD CODE	ROAD NAME	CREST WIDTH (m)	TOTAL LENGTH (Km)	SURFACE TYPE-WISE BREAK-UP (Km)				STRUCTURE		EXISTING GAP	
				EARTHEN	FLEXIBLE PAVEMENT (BC)	BRICK PAVEMENT (WBM/HBB/ BFS)	RIGID PAVEMENT (CC/RCC)	NUMBER	SPAN (m)	NUMBER	SPAN (m)
1	2	3	4	5	6	7	8	9	10	11	12

UPAZILA : CHILMARI

ROAD TYPE : UPAZILA ROAD

149092002	Thana hat GC - Bozra GC road.	7.32	2.13	0.00	2.13	0.00	0.00	2	15.54	0	0.00
149092003	Thana hat GC - Jorgach GC	7.32	4.10	0.00	4.10	0.00	0.00	8	32.35	0	0.00
149092004	Thana hat GC - Bozrahath GC Via Kashimbazar	7.32	6.00	3.00	3.00	0.00	0.00	6	59.50	0	0.00
149092005	Thanahat GC near Ramna Railstation - Fakirerhat Via Ranigonj GC	7.32	12.07	0.00	12.07	0.00	0.00	12	85.95	0	0.00
149092006	Thanahat GC - Ramna River Ghat Road	7.32	4.58	0.00	4.58	0.00	0.00	3	10.60	0	0.00

UPAZILA ROAD TOTAL: 5 Nos. Road

28.88 3.00 25.88 0.00 0.00 31 203.94 0 0.00

ROAD TYPE : UNION ROAD

149093004	Shoriferhat - Kashim bazar(near Ramna UP)	3.65	3.45	3.45	0.00	0.00	0.00	3	10.50	0	0.00
149093006	K.C road at Thanahat UP office -Balabarihat via Kajaldanga hat	4.25	3.80	2.90	0.90	0.00	0.00	8	12.70	0	0.00
149093007	Thanahat UP office at Gabtola to Ranigonj UPC.	4.27	6.00	6.00	0.00	0.00	0.00	11	64.40	0	0.00
149093008	Ramna UP office near Shoriferhat - Kalirbazar river ghat	3.66	2.70	2.61	0.09	0.00	0.00	5	9.70	0	0.00
149093009	Thanahat UP office - Baparihat	3.00	2.35	2.35	0.00	0.00	0.00	4	15.50	0	0.00
149093013	Thanahat UP office at Balabarihat R&H road to Tabakpur office	4.66	1.61	1.61	0.00	0.00	0.00	5	18.60	0	0.00

UNION ROAD TOTAL: 6 Nos. Road

19.91 18.92 0.99 0.00 0.00 36 131.40 0 0.00

ROAD TYPE : VILLAGE ROAD-A

149094001	Thanahat Fokirerhat road - Ulipur Border near kasem Dr. House.	3.66	1.10	1.10	0.00	0.00	0.00	0	0.00	0	0.00
149094002	Belervita Hindupara - Ramna BDR camp.	2.43	1.90	1.90	0.00	0.00	0.00	0	0.00	0	0.00
149094003	Balabari station - Sadvllah.	3.63	0.73	0.73	0.00	0.00	0.00	0	0.00	0	0.00
149094004	New jorach bazar - BwDB Embankment at Kharkharia.	2.00	0.50	0.50	0.00	0.00	0.00	0	0.00	0	0.00
149094005	Thanaha Sabujpara - Mathialer chara	4.87	1.49	1.49	0.00	0.00	0.00	0	0.00	0	0.00
149094006	Thanahat GC - Rajarvita	3.90	3.88	2.68	0.00	1.20	0.00	8	13.30	0	0.00
149094007	Sarkerpara Mosque upazila - Ramna ghat.	4.00	2.20	0.20	2.00	0.00	0.00	5	8.64	0	0.00
149094008	Ramna Railway station - Ramna bazaar	4.20	1.82	0.00	1.82	0.00	0.00	2	2.80	0	0.00
149094009	Thanahat - Fokirerhat upazila road at baparihat to Kajaldanga hat road	3.60	3.60	3.60	0.00	0.00	0.00	2	3.60	0	0.00
149094010	Thanahat -Sabujpara to matial adarsho bazar	4.25	2.00	1.80	0.20	0.00	0.00	5	21.70	0	0.00
149094011	K.C. road at forestry office - Thagerhat via Mondalpara.	3.66	2.00	1.65	0.00	0.35	0.00	3	5.90	0	0.00
149094012	Thanahat -Jorgach R&H at Nacharmore via Joargach bazar	3.60	2.50	2.50	0.00	0.00	0.00	3	10.85	0	0.00
149094013	Ranigonj bazar UZR road - Kachkol bazar	3.80	4.30	4.30	0.00	0.00	0.00	6	33.80	0	0.00
149094014	Fokirerhat GC - Ulipur Border road	3.60	2.70	2.70	0.00	0.00	0.00	2	4.80	0	0.00
149094015	Thanahat Mojofal Khalifa house- K.C road	2.05	1.50	1.00	0.00	0.50	0.00	1	5.00	0	0.00
149094016	Khadaimari Abul master house to Ranwari border.	3.00	5.50	5.50	0.00	0.00	0.00	0	0.00	0	0.00
149094017	Char Modajat Kalikapur mouza to Nayerhat UP border.	3.05	2.25	2.25	0.00	0.00	0.00	0	0.00	0	0.00
149094018	Nater kandi river ghat to Char modafat Kalikapur.	3.66	6.25	6.25	0.00	0.00	0.00	0	0.00	0	0.00
149094019	Kharkaria Sluice gate - Madirapara Mondolerhat road	3.00	2.20	2.20	0.00	0.00	0.00	1	60.00	0	0.00
149094020	Ranigonj Gabtola - Panchgram Madrasa road	3.60	2.60	2.60	0.00	0.00	0.00	2	1.80	0	0.00
149094021	Sharkerpara Msque - Thanahat Kashimbazar road	3.80	1.00	1.00	0.00	0.00	0.00	1	3.50	0	0.00
149094022	Thagerhat - Kachkol bazar road	3.60	2.60	2.60	0.00	0.00	0.00	2	2.40	0	0.00
149094023	Bozra Diarkhata Ranigonj UP Border - Chilmari UP Border	2.80	2.80	2.80	0.00	0.00	0.00	0	0.00	2	20.00
149094024	Karai Barishal Badsha house - East side of Riverghat road	2.80	2.50	2.50	0.00	0.00	0.00	0	0.00	2	28.00
149094025	Montala Nurul Islam House - Rashid Pramanic house road	3.50	3.00	3.00	0.00	0.00	0.00	0	0.00	0	0.00
149094026	Ulipur-Ranigonj Pacca Rd-Monayem Member House via Ranigonj bazar.	2.80	1.00	1.00	0.00	0.00	0.00	0	0.00	0	0.00

BASIC INFORMATION OF ROAD

DIVISION : RAJSHAHI

DISTRICT : KURIGRAM

ROAD CODE	ROAD NAME	CREST WIDTH (m)	TOTAL LENGTH (Km)	SURFACE TYPE-WISE BREAK-UP (Km)				STRUCTURE		EXISTING GAP	
				EARTHEN	FLEXIBLE PAVEMENT (BC)	BRICK PAVEMENT (WBM/HBB/BFS)	RIGID PAVEMENT (CC/RCC)	NUMBER	SPAN (m)	NUMBER	SPAN (m)
1	2	3	4	5	6	7	8	9	10	11	12
149094027	Bharerghat Pacca Rd-Namachor Pry. School	2.50	1.50	1.50	0.00	0.00	0.00	0	0.00	0	0.00
149094028	KC(BRAK office)-Shinno Mukul Moszider par	3.50	1.00	1.00	0.00	0.00	0.00	0	0.00	0	0.00
149094029	Thanahat Fakirhat pacca Rd-KC road via Shaheb ali house.	3.00	1.40	1.40	0.00	0.00	0.00	0	0.00	0	0.00
149094030	Patrokhata Reazul Zennah Madrasa-Uttor Patrokhata Embk. Via Patrokhata GPS	2.50	2.20	2.20	0.00	0.00	0.00	0	0.00	0	0.00
149094031	Shakahati Ashrayan Kendro-weat side shazu member house.	2.00	1.30	1.30	0.00	0.00	0.00	0	0.00	0	0.00
149094032	Natarkandi River ghat-Post office char UP office (Natarkandi bazar)	2.00	2.00	2.00	0.00	0.00	0.00	0	0.00	0	0.00
149094033	Ranigonj UP - Fakirhat GC	3.20	1.20	1.20	0.00	0.00	0.00	0	0.00	0	0.00
VILLAGE ROAD-A TOTAL: 33 Nos. Road			74.52	68.45	4.02	2.05	0.00	43	178.09	4	48.00

ROAD TYPE : VILLAGE ROAD-B

149095001	Digendranath house to putimari kazoldanga mouza road.	3.66	1.45	1.45	0.00	0.00	0.00	0	0.00	0	0.00
149095002	Kisamat radhabollov at Majhipara - embankment at Bakultala.	3.15	2.62	2.62	0.00	0.00	0.00	0	0.00	0	0.00
149095003	BWDB embankment - Ulipur - Fakirerhat road.	3.05	1.20	1.20	0.00	0.00	0.00	0	0.00	0	0.00
149095006	Ramna Sardarpara Mosque - Bangmar	3.00	0.50	0.50	0.00	0.00	0.00	0	0.00	0	0.00
149095007	BWDB embankment at Putimari Kazaldanga - Shipghat.	3.00	1.60	1.60	0.00	0.00	0.00	0	0.00	0	0.00
149095009	BWDB embankment Sluice gate -Putimari embankment	3.00	3.75	3.75	0.00	0.00	0.00	0	0.00	0	0.00
149095013	BWDB embankment - River ghat via Noushewar dola	3.30	3.25	3.25	0.00	0.00	0.00	0	0.00	0	0.00
149095014	Fakirerhat to river ghat road	3.30	1.35	1.35	0.00	0.00	0.00	0	0.00	0	0.00
149095015	Thagerhat to BWDB embankment.	3.00	1.30	1.30	0.00	0.00	0.00	0	0.00	0	0.00
149095016	Mojaidanga GPS to Saritullah` s.	3.10	0.50	0.50	0.00	0.00	0.00	0	0.00	0	0.00
149095017	Mojaidanga to Rajiqua master house.	3.00	1.50	1.50	0.00	0.00	0.00	0	0.00	0	0.00
149095018	Ranigonj - Fakirerhat near A.Mazid house to Napitpara.	2.95	1.15	1.15	0.00	0.00	0.00	0	0.00	0	0.00
149095019	K,C, road near Anisur Rahman House to Sadullah.	3.00	1.20	1.20	0.00	0.00	0.00	0	0.00	0	0.00
149095020	Gayner potol mouza north side to Faska patrokhata mouza	3.66	3.50	3.50	0.00	0.00	0.00	0	0.00	0	0.00
149095021	Kheruarchar mouza North side to Austomir char boder.	3.04	5.60	5.60	0.00	0.00	0.00	0	0.00	0	0.00
149095025	Jadhurchar UP border to Montaj Master house road.	3.00	0.75	0.75	0.00	0.00	0.00	0	0.00	0	0.00
149095037	Kayerpar Pucca road near Chairmen house - Nauroborder road	2.00	1.30	1.30	0.00	0.00	0.00	1	11.00	2	13.00
149095038	Kharuvan River ghat - Kodalkati bazar road	2.80	2.60	2.60	0.00	0.00	0.00	0	0.00	3	35.00
149095039	Kodalkati bazar - North side Dafadar house	3.00	4.00	4.00	0.00	0.00	0.00	0	0.00	4	42.00
149095040	Modafat kalikapur Reg. Non-GPS - Notarkandi river ghat road	3.20	2.60	2.60	0.00	0.00	0.00	0	0.00	0	0.00
149095041	Nater Kandi Kalushak hou - Nater Kandi bazar road	3.10	2.60	2.60	0.00	0.00	0.00	0	0.00	2	28.00
149095042	Khadaimari Pry. School - Shout east Rowmari Border road	2.80	2.00	2.00	0.00	0.00	0.00	0	0.00	2	25.00
149095043	Saidur Chakider house east side river ghat - West side river ghat road	2.00	2.20	2.20	0.00	0.00	0.00	0	0.00	2	20.00
149095044	South Feska Jadab Ali house - Ashrayan Kendra road	3.00	2.00	2.00	0.00	0.00	0.00	0	0.00	1	18.00
149095045	Feska Rafiz Uddin house - North side Barobak school road	2.50	2.00	2.00	0.00	0.00	0.00	0	0.00	1	20.00
149095046	Uttar Khauria Reg.Non-GPS - South side RDRS school road	2.50	4.00	4.00	0.00	0.00	0.00	0	0.00	2	50.00
149095047	Gazipara GPS school - Suth west side Maktizoddha Khamar road	2.70	3.00	3.00	0.00	0.00	0.00	0	0.00	2	30.00
149095048	Dhush mara Nuruzzaman house - South side Ekbal math road	2.50	2.00	2.00	0.00	0.00	0.00	0	0.00	0	0.00
149095049	Shakahati mouza Ohab house - South side Majid bapari house road	2.50	2.00	2.00	0.00	0.00	0.00	0	0.00	2	25.00
149095050	Balbaldiar khata Eshaq house - Fulmia house road	2.80	2.00	2.00	0.00	0.00	0.00	0	0.00	2	35.00
149095051	Machabandha Joinal master house - Machabandha Clinick road	3.60	2.40	2.40	0.00	0.00	0.00	0	0.00	0	0.00
149095052	Thanahat Dubai house - Putimari Kajaldanga road	3.00	1.00	1.00	0.00	0.00	0.00	2	1.80	1	5.00
149095053	Thanahat Forestry office - Rajarvita via Mondalpara road	3.00	1.00	1.00	0.00	0.00	0.00	0	0.00	0	0.00

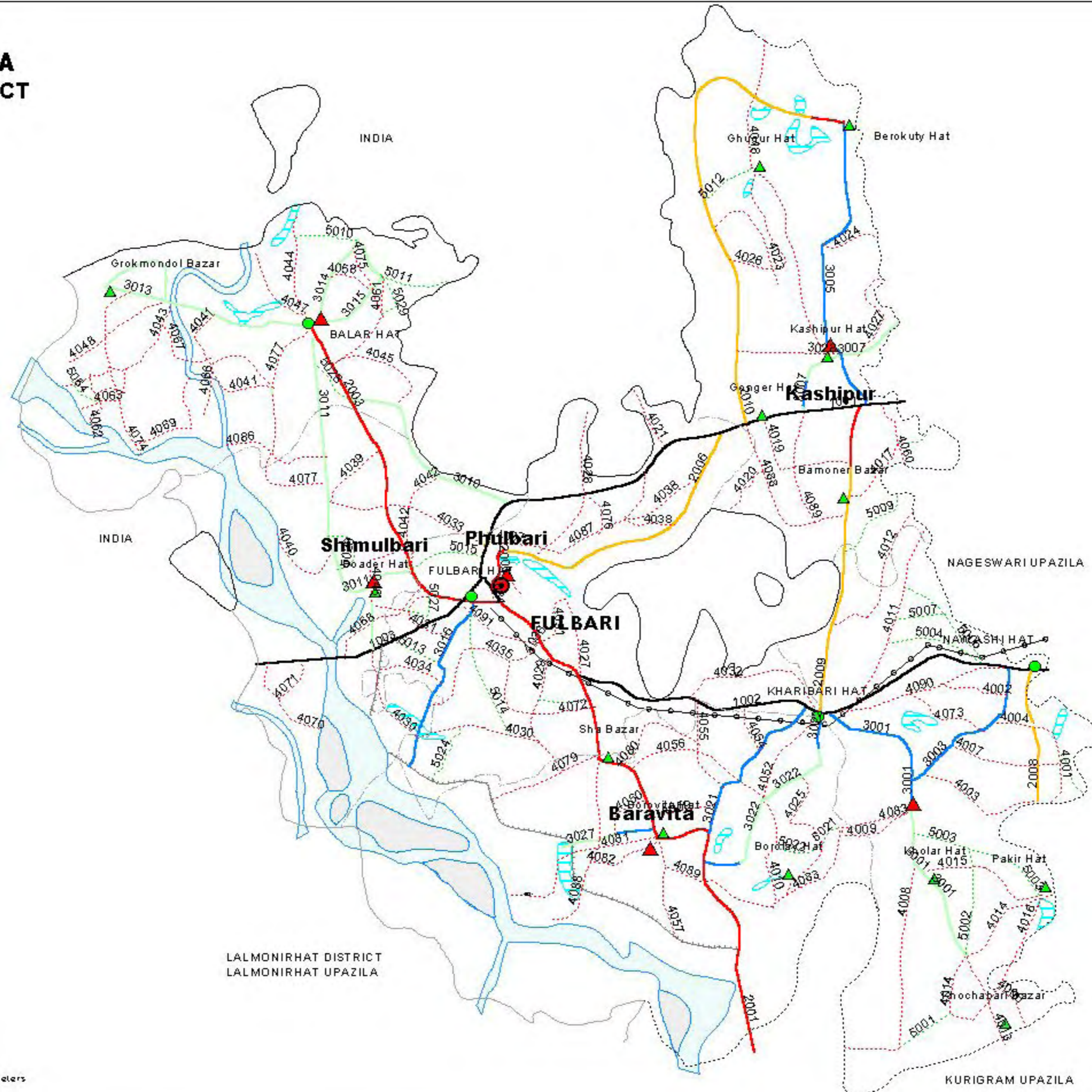
BASIC INFORMATION OF ROAD

DIVISION : RAJSHAHI

DISTRICT : KURIGRAM

ROAD CODE	ROAD NAME	CREST WIDTH (m)	TOTAL LENGTH (Km)	SURFACE TYPE-WISE BREAK-UP (Km)				STRUCTURE		EXISTING GAP		
				EARTHEN	FLEXIBLE PAVEMENT (BC)	BRICK PAVEMENT (WBM/HBB/BFS)	RIGID PAVEMENT (CC/RCC)	NUMBER	SPAN (m)	NUMBER	SPAN (m)	
1	2	3	4	5	6	7	8	9	10	11	12	
149095054	North faska Lalchand house - East side Halim house road	2.50	3.00	3.00	0.00	0.00	0.00	0	0.00	0	0.00	
149095055	Koyerpar High school-Jehar house	3.00	0.60	0.60	0.00	0.00	0.00	0	0.00	0	0.00	
149095056	Kutigram Madrasa pacca Rd-Kachkol CARE bridge via Eblus Chairman house.	2.00	1.45	1.45	0.00	0.00	0.00	0	0.00	0	0.00	
149095057	Pachim Vatia para-Panch gram Mosque via Nasir Member hpuse	3.00	1.60	1.60	0.00	0.00	0.00	0	0.00	0	0.00	
149095058	Fakirhat Pacca Rd-Kutigram Pry.School via Kower vita	2.50	1.20	1.20	0.00	0.00	0.00	0	0.00	0	0.00	
149095059	Bazra Dirkhata Mouza North west side-Borovita river ghat	2.00	1.30	1.30	0.00	0.00	0.00	0	0.00	0	0.00	
149095060	Shakihati Ohab house-South side Nurunnabi house	2.00	1.00	1.00	0.00	0.00	0.00	0	0.00	0	0.00	
149095061	Gazipara Darogali house-South Gazipara Border	2.00	1.20	1.20	0.00	0.00	0.00	0	0.00	0	0.00	
149095062	Montola Amtala west side river ghat-East side River ghat	2.00	2.60	2.60	0.00	0.00	0.00	0	0.00	0	0.00	
149095063	South Khouria Nabab ali house-East side Abdur Rahim house	2.00	1.80	1.80	0.00	0.00	0.00	0	0.00	0	0.00	
149095064	South Khouria Pashan house- South side Ashroyon Kendro	2.00	2.50	2.50	0.00	0.00	0.00	0	0.00	0	0.00	
149095065	Brobag Reg. Pry. School-North side Shukur uddin house	2.00	1.50	1.50	0.00	0.00	0.00	0	0.00	0	0.00	
149095066	North Faycgka Moyan Ali house- South side Abu Sayed house	2.00	2.50	2.50	0.00	0.00	0.00	0	0.00	0	0.00	
149095067	South Khouria Anser Ali house-Moyan house via barek house	2.00	2.20	2.20	0.00	0.00	0.00	0	0.00	0	0.00	
149095068	South khoyria Delor master house-West side river ghat	2.00	1.50	1.50	0.00	0.00	0.00	0	0.00	0	0.00	
VILLAGE ROAD-B TOTAL: 48 Nos. Road				95.87	95.87	0.00	0.00	0.00	3	12.80	26	346.00
CHILMARI UPAZILA TOTAL: 92 Nos. Road				219.18	186.24	30.89	2.05	0.00	113	526.23	30	394.00

ROAD MAP FULBARI UPAZILA KURIGRAM DISTRICT



LEGEND

Administrative Boundary

- International Boundary
- District Boundary
- - - Upazila Boundary
- Union Boundary
- Municipal Boundary

Administrative HQs

- District HQ
- Upazila HQ
- ▲ Union HQ

Physical Infrastructures

- National Highways
- Regional Highways
- Zila Road
- Upazila Road (Pucca)
- Upazila Road (Katcha)
- Union Road (Pucca)
- Union Road (Katcha)
- Village Road A (Pucca)
- Village Road A (Katcha)
- Village Road B (Pucca)
- Village Road B (Katcha)
- Paurashava Road
- Railway Network
- Embankment
- Telecommunication line
- Power Transmission Line

Natural Features

- Wide River
- Water Bodies
- Sandy Area
- Khal
- Forest
- Hill

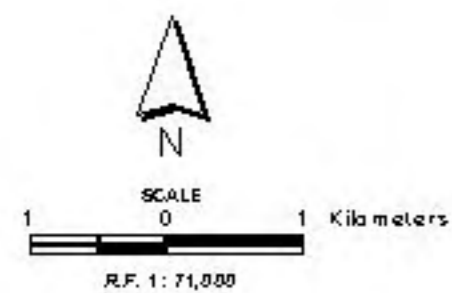
Socio-Economic Infrastructures

- Growth Centre
- ▲ Small Hat/Bazar
- Police Station
- Upazila Health Complex
- Family welfare Centre
- Community Clinic
- Post Office
- College
- High School
- Primary School
- Madrasa
- ▲ Mosque
- ▲ Ashrayan/Abasan
- ▲ Temple

Compiled from : USGS Topographic Maps 1:50,000, 1:25,000, 1:10,000
 GPS Survey: 1996-2001
 Projection : UTM
 Datum : Everest
 Spheroid : Everest
 Unit : Meter
 Contour Interval : 5m

PREPARED BY : GIS UNIT

LOCAL GOVERNMENT ENGINEERING DEPARTMENT



BASIC INFORMATION OF ROAD

DIVISION : RAJSHAHI

DISTRICT : KURIGRAM

ROAD CODE	ROAD NAME	CREST WIDTH (m)	TOTAL LENGTH (Km)	SURFACE TYPE-WISE BREAK-UP (Km)				STRUCTURE		EXISTING GAP	
				EARTHEN	FLEXIBLE PAVEMENT (BC)	BRICK PAVEMENT (WBM/HBB/BFS)	RIGID PAVEMENT (CC/RCC)	NUMBER	SPAN (m)	NUMBER	SPAN (m)
1	2	3	4	5	6	7	8	9	10	11	12

UPAZILA : FULBARI

ROAD TYPE : UPAZILA ROAD

149182001	Fulbari - Khanthalbari R&H.	7.32	11.60	0.00	11.60	0.00	0.00	9	33.70	0	0.00
149182003	Fulbari - Balarhat GC .	7.31	7.00	0.00	7.00	0.00	0.00	9	20.56	0	0.00
149182006	Fulbari G. C - Nageswari- Fulbari UZR Near Gangarhat Via Ful sagar	3.65	5.25	4.40	0.40	0.45	0.00	10	29.00	0	0.00
149182008	Newashi G. C - Kurigram - Nageswari R&H Near Kodomtala Via Boulvir (Fulbari Part)	4.26	2.30	2.20	0.00	0.10	0.00	3	5.36	0	0.00
149182009	Kashipur College - Khoribari GC.	4.90	5.50	4.15	1.15	0.20	0.00	8	10.90	0	0.00
149182010	Fulbari -Gagla G. C. - Gongerhat R & H Road to Ramkhana Dighirpar Via Anantopur Barakutih (Fulbari part).	4.20	9.00	8.40	0.60	0.00	0.00	7	12.50	0	0.00
UPAZILA ROAD TOTAL: 6 Nos. Road			40.65	19.15	20.75	0.75	0.00	46	112.02	0	0.00

ROAD TYPE : UNION ROAD

149183001	Karibari GC - Khochabari Via Bhangamor U.P	4.30	6.25	3.85	2.40	0.00	0.00	10	7.93	1	35.00
149183003	Bhangamare U.P Office - Newashi GC .	3.50	2.50	0.00	2.50	0.00	0.00	9	8.60	0	0.00
149183005	Fulbari - Gagla GC (Near Kashipur college more)to Barakutyhat	3.65	6.50	0.00	6.50	0.00	0.00	22	35.67	0	0.00
149183007	Fulbari-Gagla GC Near kolomdartary Mosque to kashipur UP	4.26	1.10	0.64	0.34	0.12	0.00	5	7.10	0	0.00
149183010	Balaghat UP office - Nageswari GC Road via Shimulbari BOP Camp	3.50	2.40	2.40	0.00	0.00	0.00	4	4.10	0	0.00
149183011	Fulbari BalarhatGC near Jouhartol to Miapara via shimulbari U.P. office.	3.50	2.40	1.70	0.60	0.10	0.00	4	9.10	0	0.00
149183013	Balar hat GC- Gorok Mondal BOP Camp via Gorok mondal bazar .	3.50	4.40	4.35	0.00	0.05	0.00	5	84.50	0	0.00
149183014	Naodanga UP Office (Balarhat GC) - Balatary BOP Camp.	3.10	2.00	2.00	0.00	0.00	0.00	9	89.60	0	0.00
149183016	Fulbari UP office (Food Godown) - Shaheb Bazar WAPDA Embt.	3.65	3.40	3.28	0.00	0.13	0.00	8	25.81	0	0.00
149183021	Boravita UP office - Karibari GC.	3.65	4.56	3.96	0.60	0.00	0.00	6	15.80	0	0.00
149183022	Boravita UP office - Kharibari Hat via Borolai Bazar.	3.20	3.55	0.00	3.55	0.00	0.00	15	19.34	0	0.00
149183026	Asir Bazar - Shimulbari UP office	3.50	1.10	1.10	0.00	0.00	0.00	2	3.00	0	0.00
149183027	Boravita Bazer to Boravita U.P office	2.85	0.70	0.45	0.00	0.25	0.00	2	26.00	0	0.00
149183028	Kashipur UP office - Kashipur B.O.P. Camp Rd	3.60	1.40	1.40	0.00	0.00	0.00	0	0.00	0	0.00
UNION ROAD TOTAL: 14 Nos. Road			42.26	25.13	16.49	0.65	0.00	101	336.55	1	35.00

ROAD TYPE : VILLAGE ROAD-A

149184001	Bhangamore R1/03 road - Boalyir Rd	3.00	3.13	3.13	0.00	0.00	0.00	3	26.80	0	0.00
149184002	Burerchar - Newashi Kharibari Rd	3.00	1.20	1.20	0.00	0.00	0.00	0	0.00	0	0.00
149184003	Bhangamore R1/3 Road - ZomirerKhay Bridge	3.05	2.25	2.25	0.00	0.00	0.00	3	21.85	0	0.00
149184004	Zomirer khowa bridge - Beltola Rd	3.00	1.40	1.40	0.00	0.00	0.00	0	0.00	0	0.00
149184006	Boaralay Charerpar - Laximikanth gat Rd	3.65	1.40	1.40	0.00	0.00	0.00	0	0.00	0	0.00
149184007	Nagar Mamud - Zamir Par Khawa Rd	3.00	1.80	1.80	0.00	0.00	0.00	0	0.00	0	0.00
149184008	Bhangamore - Rangamati Rd	3.65	3.80	3.80	0.00	0.00	0.00	3	34.05	0	0.00
149184009	Bhanga more Edgha - Nowdoba Rd	3.00	1.25	1.25	0.00	0.00	0.00	3	5.30	0	0.00
149184010	Borlay - Bhangamore CARE Rd	2.00	1.50	1.50	0.00	0.00	0.00	0	0.00	0	0.00
149184011	Kharibari G./High School - Rabitary Rd	3.00	3.15	3.15	0.00	0.00	0.00	0	0.00	0	0.00
149184012	Rabaitary - Bonbari Rd	3.00	2.60	2.60	0.00	0.00	0.00	0	0.00	0	0.00
149184013	Bhangamore - Bukder para	3.10	2.00	2.00	0.00	0.00	0.00	0	0.00	0	0.00
149184014	Pakirhat -Laximi khan Ghat	3.00	3.05	3.05	0.00	0.00	0.00	2	3.20	0	0.00
149184015	Kholar hat - Pakirhat Rd	3.50	2.10	2.10	0.00	0.00	0.00	1	22.00	0	0.00
149184016	Bhangamore UP office - Nowdabos Rd	3.50	1.40	1.40	0.00	0.00	0.00	0	0.00	0	0.00
149184017	Shampur - Arazi Nowdobos Rd	2.50	1.15	1.15	0.00	0.00	0.00	0	0.00	0	0.00
149184018	Kadumtali - Monirer Vita Rd	3.00	3.40	3.40	0.00	0.00	0.00	0	0.00	0	0.00

BASIC INFORMATION OF ROAD

DIVISION : RAJSHAHI

DISTRICT : KURIGRAM

ROAD CODE	ROAD NAME	CREST WIDTH (m)	TOTAL LENGTH (Km)	SURFACE TYPE-WISE BREAK-UP (Km)				STRUCTURE		EXISTING GAP	
				EARTHEN	FLEXIBLE PAVEMENT (BC)	BRICK PAVEMENT (WBM/HBB/ BFS)	RIGID PAVEMENT (CC/RCC)	NUMBER	SPAN (m)	NUMBER	SPAN (m)
1	2	3	4	5	6	7	8	9	10	11	12
149184019	Kharibari - Garger vita Rd	3.00	1.90	1.90	0.00	0.00	0.00	0	0.00	0	0.00
149184020	Azoatari - Colemder Rd.	2.95	1.00	1.00	0.00	0.00	0.00	0	0.00	0	0.00
149184021	GCCR more - India Pocket	2.88	1.00	1.00	0.00	0.00	0.00	0	0.00	0	0.00
149184023	Azoatary Edgha GCCR - CARE Bridge	3.50	2.18	2.18	0.00	0.00	0.00	0	0.00	0	0.00
149184024	Kashipur - Chilakhana Rd	3.00	1.50	1.50	0.00	0.00	0.00	0	0.00	0	0.00
149184025	Bhangar hat - Azoatari Shop	3.00	3.27	3.27	0.00	0.00	0.00	0	0.00	0	0.00
149184026	Monirer Vita - Dhamapur	3.65	2.80	2.80	0.00	0.00	0.00	0	0.00	0	0.00
149184027	Chandrokhona - GCCR Rd	3.95	1.10	1.10	0.00	0.00	0.00	0	0.00	0	0.00
149184028	Panimas kuti pucca rd - Bidagis Rd	3.00	2.45	2.45	0.00	0.00	0.00	0	0.00	0	0.00
149184029	Road R1/16 - Nopital	3.00	2.80	2.80	0.00	0.00	0.00	0	0.00	0	0.00
149184030	Lalmonirhat pucca rd - Sonikazi Rd	3.10	1.95	1.95	0.00	0.00	0.00	0	0.00	0	0.00
149184031	Kaburmamud darerper - Shehe bazar Rd	3.00	2.70	2.70	0.00	0.00	0.00	0	0.00	0	0.00
149184032	GCCR - GCCR Via Nagdha Bourder	3.00	2.40	2.40	0.00	0.00	0.00	0	0.00	0	0.00
149184033	Shimulbari GCCR - Ganyerhat GCCR	3.20	2.70	2.70	0.00	0.00	0.00	0	0.00	0	0.00
149184034	Rd R1/16 - Sonaikazi Rd	3.00	1.80	1.80	0.00	0.00	0.00	0	0.00	0	0.00
149184035	R1/16 - Collage Rd	3.10	1.95	1.95	0.00	0.00	0.00	0	0.00	0	0.00
149184036	Nowdanga bridge - Collage Rd	3.00	2.10	2.10	0.00	0.00	0.00	0	0.00	0	0.00
149184038	Chamtra khana - Fakirerkuti Rd	1.00	1.50	1.50	0.00	0.00	0.00	0	0.00	0	0.00
149184039	Balahat GCCR - Miah para	2.90	1.10	1.10	0.00	0.00	0.00	0	0.00	0	0.00
149184041	Rusentary Rd - Boterhat Rd	3.10	2.10	2.10	0.00	0.00	0.00	0	0.00	0	0.00
149184042	Fulbari balarhat - Rountory Madrasha	3.00	2.50	2.50	0.00	0.00	0.00	0	0.00	0	0.00
149184043	Gorokmondal Khawa - Bakri Rd	3.00	2.80	2.80	0.00	0.00	0.00	0	0.00	0	0.00
149184044	Balateri Bop Camp- Balarhat UP	3.00	2.40	2.40	0.00	0.00	0.00	0	0.00	0	0.00
149184045	Shimulbari Camp - Nowdanga	3.00	2.30	2.30	0.00	0.00	0.00	0	0.00	0	0.00
149184046	Nowdanga H/School - Delarpat Rd	3.30	1.20	1.20	0.00	0.00	0.00	0	0.00	0	0.00
149184047	Fumali School - Gorok mondal Rd	3.65	1.10	1.10	0.00	0.00	0.00	0	0.00	0	0.00
149184048	Fulmati - Nowdanga H/School	3.00	1.50	1.50	0.00	0.00	0.00	0	0.00	0	0.00
149184050	Borovita pucca rd - Keramat Ali	3.00	1.00	1.00	0.00	0.00	0.00	0	0.00	0	0.00
149184052	Barlayhat road - Khaibari hat Rd	3.65	1.90	1.90	0.00	0.00	0.00	0	0.00	0	0.00
149184054	Nowdabas - Kharibari Rd	3.10	1.00	1.00	0.00	0.00	0.00	0	0.00	0	0.00
149184055	Nowdabas - Boravita Pucca Rd	3.00	1.90	1.90	0.00	0.00	0.00	0	0.00	0	0.00
149184056	Shah bazar - Nowdabas School	3.00	2.10	2.10	0.00	0.00	0.00	0	0.00	0	0.00
149184057	Borovita D.C-18 rd - WAPDA Embt	3.00	1.20	1.20	0.00	0.00	0.00	0	0.00	0	0.00
149184058	Amtala Madrasha - Gogorkuti G.P School	3.10	1.00	1.00	0.00	0.00	0.00	0	0.00	0	0.00
149184059	Borovita pucca road - Purba Borovita GP S.	3.00	0.95	0.95	0.00	0.00	0.00	0	0.00	0	0.00
149184060	Fulbari nageswari HBB - End of fulbari border	2.10	2.20	2.20	0.00	0.00	0.00	0	0.00	0	0.00
149184061	Nowdanga Balarhat Girls high school to house of Gofur Chairman	3.60	2.80	2.80	0.00	0.00	0.00	0	0.00	0	0.00
149184062	Nawdanga Union Shop of Monser to Gagerkuti GPS	3.05	1.40	1.40	0.00	0.00	0.00	0	0.00	0	0.00
149184063	char Gorokmondol Sholeman Tapoti to House of Marak wall	3.66	2.30	2.30	0.00	0.00	0.00	0	0.00	0	0.00
149184064	North side of char gorok mondol GPS to House of Shekiton via Khairbagan asrayan	3.25	2.00	2.00	0.00	0.00	0.00	0	0.00	0	0.00
149184065	House side char gorok mosque to house of Shukiton	3.66	0.70	0.70	0.00	0.00	0.00	0	0.00	0	0.00
149184066	Nowdanga union near house of mukti rani to kanthapara ghat via house of Hassan chairman	3.66	1.20	1.20	0.00	0.00	0.00	0	0.00	0	0.00
149184067	Kanthapara Reg. Non. GPS to house of Velki Samad road	3.66	1.20	1.20	0.00	0.00	0.00	0	0.00	0	0.00
149184068	Fulbari Balarhat GC near shop of fuzlu to Kulaghat pucca road via house of Md. Hasu	3.66	1.50	1.50	0.00	0.00	0.00	0	0.00	0	0.00
149184069	Nowdanga union south side H/O Shafali Rani member to H/O Kanchia zhamakuti via kanthapara Reg. Non GPS	3.66	2.80	2.80	0.00	0.00	0.00	0	0.00	0	0.00
149184070	Char shimulbari H/O Kadar to Kulaghat Pucca road	3.66	3.00	3.00	0.00	0.00	0.00	0	0.00	0	0.00
149184071	Kulaghat pucca road to Khohimuddin house	3.05	1.70	1.70	0.00	0.00	0.00	0	0.00	0	0.00
149184072	Fulbari khalbari pucca road chandrakhana to H/O Majnu Shangbadik	3.66	1.00	1.00	0.00	0.00	0.00	0	0.00	0	0.00
149184073	Bhangamore H/O Nuruddin to H/O BSC	3.05	1.25	1.25	0.00	0.00	0.00	0	0.00	0	0.00
149184074	West side Gorok mondol bazer to char gorok mondol GPS	3.66	1.30	1.30	0.00	0.00	0.00	0	0.00	0	0.00

BASIC INFORMATION OF ROAD

DIVISION : RAJSHAHI

DISTRICT : KURIGRAM

ROAD CODE	ROAD NAME	CREST WIDTH (m)	TOTAL LENGTH (Km)	SURFACE TYPE-WISE BREAKE-UP (Km)				STRUCTURE		EXISTING GAP		
				EARTHEN	FLEXIBLE PAVEMENT (BC)	BRICK PAVEMENT (WBM/HBB/BFS)	RIGID PAVEMENT (CC/RCC)	NUMBER	SPAN (m)	NUMBER	SPAN (m)	
1	2	3	4	5	6	7	8	9	10	11	12	
149184075	Nowdanga union H/O Tofur chairman to shop of monshar via Hindu Dulal (Boarder road)	3.66	1.80	1.80	0.00	0.00	0.00	0	0.00	0	0.00	
149184076	Panimachkuti Madrasa - Chandar bazar	3.00	2.50	2.50	0.00	0.00	0.00	4	5.70	0	0.00	
149184077	Miapara - Nowdanga high School.	3.65	2.85	2.85	0.00	0.00	0.00	4	3.90	0	0.00	
149184078	Balarhat GC - Gogercuty GPS	3.00	2.08	2.08	0.00	0.00	0.00	4	4.50	0	0.00	
149184079	Shah bazar - Pachim Dhaniram.	3.00	2.10	2.10	0.00	0.00	0.00	4	52.10	0	0.00	
149184080	Shah Bazar - Purba Dhaniram G.P.S .	3.65	2.80	2.80	0.00	0.00	0.00	9	20.80	0	0.00	
149184081	Boravita bazar to Pachim Dhaniram GPS .	3.00	2.25	1.30	0.95	0.00	0.00	5	9.40	0	0.00	
149184082	Boravita hat - WAPDA Embt.	3.65	0.75	0.75	0.00	0.00	0.00	2	2.90	0	0.00	
149184083	Fulbari Kathalbari upazila road-N/S Pachim Boroli Reg. School	3.50	4.75	4.05	0.60	0.10	0.00	8	17.70	0	0.00	
149184084	Fulbari - Collage road .	4.26	1.10	0.00	1.10	0.00	0.00	1	1.60	0	0.00	
149184085	Gongar hat kashipur college more To khoribari hat road near side Bamoner bazer	3.25	3.30	3.25	0.00	0.05	0.00	2	1.80	0	0.00	
149184086	Shahid Bazar Miah para road - Guabari Ghat.	2.80	0.90	0.90	0.00	0.00	0.00	0	0.00	0	0.00	
VILLAGE ROAD-A TOTAL: 79 Nos. Road				155.25	152.45	2.65	0.15	0.00	58	233.60	0	0.00
ROAD TYPE : VILLAGE ROAD-B												
149185001	Rangamati road - Khochabari hat	3.00	1.00	1.00	0.00	0.00	0.00	0	0.00	0	0.00	
149185002	Bhangamoe Chochabari Rd.	3.00	2.90	2.90	0.00	0.00	0.00	0	0.00	0	0.00	
149185003	Bhangamore Talukder para - Pakir hat Rd	3.00	1.70	1.70	0.00	0.00	0.00	0	0.00	0	0.00	
149185004	Rabatory mamud house - Newashi Rd	3.10	1.50	1.50	0.00	0.00	0.00	0	0.00	0	0.00	
149185005	Khaibari road - Newashi Rd	3.00	1.80	1.80	0.00	0.00	0.00	0	0.00	0	0.00	
149185006	Boalvir road - Charer par Rd	3.00	0.90	0.90	0.00	0.00	0.00	0	0.00	0	0.00	
149185007	Newashi road - Atiabari Rd	3.00	1.00	1.00	0.00	0.00	0.00	0	0.00	0	0.00	
149185008	Shampur VDP Clab - Kasimoddin House	2.50	0.80	0.80	0.00	0.00	0.00	0	0.00	0	0.00	
149185009	Azoatory Dokamore - Antaz Chairman House	3.00	1.78	1.78	0.00	0.00	0.00	0	0.00	0	0.00	
149185010	Balatory charerpar - BOP Camp	2.80	1.20	1.20	0.00	0.00	0.00	0	0.00	0	0.00	
149185011	Gogerkuti - Kwusa Rd	2.90	1.00	1.00	0.00	0.00	0.00	0	0.00	0	0.00	
149185012	Fakirer kuti G.P school - Gongerhat Rd	3.00	1.10	1.10	0.00	0.00	0.00	0	0.00	0	0.00	
149185013	Katir Mamud madrasha - Sirajir Mazar Rd	3.00	0.90	0.90	0.00	0.00	0.00	0	0.00	0	0.00	
149185014	Kabir mamud sonikazi Rd	3.00	2.75	2.75	0.00	0.00	0.00	0	0.00	0	0.00	
149185015	Panimas kuti Edgha - Fullai Balar Hat	3.00	1.50	1.50	0.00	0.00	0.00	0	0.00	0	0.00	
149185017	Khatalbari pucca rd - Khaibari GCCR	3.00	0.60	0.60	0.00	0.00	0.00	0	0.00	0	0.00	
149185021	Borovita Kharibari Rd - Borolay bazar Rd	3.50	0.75	0.75	0.00	0.00	0.00	0	0.00	0	0.00	
149185022	Borolay chararpar - Khaibai Rd	3.50	1.00	1.00	0.00	0.00	0.00	0	0.00	0	0.00	
149185024	Moranadi G.P school - Embt. Road	3.10	1.05	1.05	0.00	0.00	0.00	0	0.00	0	0.00	
149185025	Gogerkuti - Pucca Road	3.05	0.90	0.90	0.00	0.00	0.00	0	0.00	0	0.00	
149185026	Shimulbari union house Hekbul to WAPDA Ban via house of Umahani	3.05	1.10	1.10	0.00	0.00	0.00	0	0.00	0	0.00	
149185027	Shimulbari union House of Motin Monshi to west side house of Esahak member	3.05	0.60	0.60	0.00	0.00	0.00	0	0.00	0	0.00	
149185028	West side of Shimul bazer to Dolabari road.	3.05	0.90	0.90	0.00	0.00	0.00	0	0.00	0	0.00	
VILLAGE ROAD-B TOTAL: 23 Nos. Road				28.73	28.73	0.00	0.00	0.00	0	0.00	0	0.00
FULBARI UPAZILA TOTAL: 122 Nos. Road				266.89	225.46	39.88	1.55	0.00	205	682.17	1	35.00