

ROAD MAP JALDHAKA UPAZILA NILPHAMARY DISTRICT

LEGEND

Administrative Boundary

- International Boundary
- - - District Boundary
- Upazila Boundary
- Union Boundary
- Municipal Boundary

Administrative HQs

- District HQ
- Upazila HQ
- ▲ Union HQ

Physical Infrastructures

- National Highways
- Regional Highways
- Zila Road
- Upazila Road (Pucca)
- Upazila Road (Katcha)
- Union Road (Pucca)
- Union Road (Katcha)
- Village Road A (Pucca)
- Village Road A (Katcha)
- Village Road B (Pucca)
- Village Road B (Katcha)
- Paurashava Road
- Railway Network
- Embankment
- Telecommunication Line
- Power Transmission Line

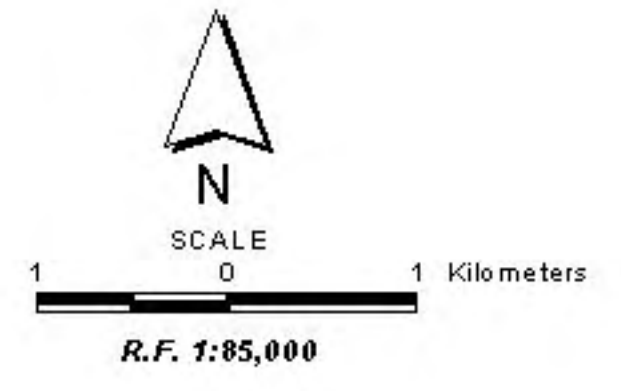
Natural Features

- Wide River
- Water Bodies
- Sandy Area
- Khal
- Forest
- Hill

Socio-Economic Infrastructures

- Growth Centre
- ▲ Small Hat/Bazar
- Police Station
- Upazila Health Complex
- Family welfare Centre
- Community Clinic
- Post Office
- College
- High School
- Primary School
- Madrasa
- ▲ Mosque
- ▲ Ashrayan/Abasan
- ▲ Temple

Compiled from : LGED Upazila Base Maps 1994-95, Landsat TM 1998, GPS Survey 1999 and Field Checking in November 2004.
Projection : Lambert's Conformal Conic
PREPARED BY : GIS UNIT
LOCAL GOVERNMENT ENGINEERING DEPARTMENT



BASIC INFORMATION OF ROAD

DIVISION : RAJSHAHI

DISTRICT : NILPHAMARI

ROAD CODE	ROAD NAME	CREST WIDTH (m)	TOTAL LENGTH (Km)	SURFACE TYPE-WISE BREAK-UP (Km)				STRUCTURE		EXISTING GAP	
				EARTHEN	FLEXIBLE PAVEMENT (BC)	BRICK PAVEMENT (WBM/HBB/BFS)	RIGID PAVEMENT (CC/RCC)	NUMBER	SPAN (m)	NUMBER	SPAN (m)
1	2	3	4	5	6	7	8	9	10	11	12

UPAZILA : JALDHAKA

ROAD TYPE : UPAZILA ROAD

173362001	Jaldhaka Hat G.C - Kaimari Hat G.C	7.33	16.74	0.00	16.74	0.00	0.00	27	187.99	0	0.00	
173362002	Ahelar BazarRHW - Mirganj Hat G.C	7.33	5.70	0.00	5.70	0.00	0.00	9	63.30	0	0.00	
173362003	Jaldhaka domar RHW chopathi - Tengenmari hat G.C	8.00	18.60	5.70	12.90	0.00	0.00	10	70.10	1	10.00	
173362004	Kaimari Hat G.C -Jaldhaka Rangpur R HW Road (at Majar)	4.26	9.40	9.40	0.00	0.00	0.00	8	58.60	2	34.00	
173362005	Jaldhaka G.C- Kaimari Hat G.C Via Koila	4.88	11.06	0.00	11.06	0.00	0.00	20	44.70	0	0.00	
173362006	Tengenmari hat G.C- Jaldhaka Rangpur RHW at Changmari Via Rahaminia Bazar.	4.88	7.30	7.30	0.00	0.00	0.00	17	122.80	0	0.00	
173362007	Jaldhaka Bazar (Upazila H/Q) - Mirgonj GC Via Binnabari hat	4.88	6.00	5.90	0.10	0.00	0.00	14	111.00	0	0.00	
173362008	Razar hat G.C -Jaldhaka Rangpur RHW at Baroghat.	4.80	3.25	3.25	0.00	0.00	0.00	5	91.50	0	0.00	
173362009	Mirgonj hat GC jaldhaka Domar RHW Side Nala	4.00	4.90	4.90	0.00	0.00	0.00	3	8.50	0	0.00	
173362010	Mirgonj hat GC Jaldhaka- Domar RHW (Kaligonj Clinic) Via Shimulbari Asrayan Project	4.80	5.50	3.20	2.30	0.00	0.00	4	11.50	0	0.00	
173362011	Jaldhaka Dalia RHW road (Kakarar Chowpoti) - Sotibari GC	4.88	0.85	0.00	0.85	0.00	0.00	0	0.00	0	0.00	
173362012	Mirgonj Hat GC-Tinbot RHW via Shapan Bazar	4.88	16.34	10.14	6.20	0.00	0.00	19	61.30	0	0.00	
UPAZILA ROAD TOTAL: 12 Nos. Road				105.64	49.79	55.85	0.00	0.00	136	831.29	3	44.00

ROAD TYPE : UNION ROAD

173363001	Khutamara U.P H/Q - Moulvir Bazar (RHD).	4.00	2.00	2.00	0.00	0.00	0.00	3	24.00	0	0.00	
173363002	Khutamara U.P H/Q - Shopon Bazar Via Horischandropat & Baruband Bazar	4.00	10.66	8.78	1.88	0.00	0.00	5	30.00	2	160.00	
173363003	Jaldhaka Domar RHD - Shimulbari U.P. H/Q via Dharmapal.	3.50	10.20	10.20	0.00	0.00	0.00	7	31.90	0	0.00	
173363004	Rangar Bazar- Kathali U.P. H/Q	4.50	4.00	4.00	0.00	0.00	0.00	5	30.00	0	0.00	
173363005	Jaldhaka Hat G.C - Mirgonj U.P. H/Q Via Kathali U.P.	4.26	9.00	9.00	0.00	0.00	0.00	7	157.00	1	35.00	
173363006	Mirgonj U.P. H/Q- Baruband Bazar.	3.66	4.50	4.50	0.00	0.00	0.00	2	3.60	1	60.00	
173363008	Kaimari H/Q - Rather Bazar	3.66	6.00	6.00	0.00	0.00	0.00	2	5.00	1	20.00	
173363009	Golmunda U.P H/Q Bhabonchur Bazar via Brammonpara	4.88	3.50	1.17	2.33	0.00	0.00	1	27.00	0	0.00	
173363010	Dawabari U.P. H/Q- Balagram Chowpoti Bazar	3.05	4.00	4.00	0.00	0.00	0.00	3	5.00	1	15.00	
173363012	Mirgonj U.P. H/Q. -Shimulbari U.P. Office	3.66	6.20	6.20	0.00	0.00	0.00	5	29.00	0	0.00	
173363013	Golna U.P. H/Q - Kaligonj Bazar	3.66	7.00	7.00	0.00	0.00	0.00	4	10.70	0	0.00	
173363014	Shoulmari U.P. H/Q. - Godor Bazar	3.05	8.50	8.50	0.00	0.00	0.00	4	15.80	2	35.00	
UNION ROAD TOTAL: 12 Nos. Road				75.56	71.36	4.20	0.00	0.00	48	369.00	8	325.00

ROAD TYPE : VILLAGE ROAD-A

173364001	Jaldhaka Tengenmari RHW Road Chanderdhar via Rahminia Bazar.	4.00	5.40	5.40	0.00	0.00	0.00	8	89.00	0	0.00
173364002	Boragari RHW road -Kharkati hat	4.88	6.15	6.15	0.00	0.00	0.00	2	4.26	1	30.00
173364003	Jaldhaka Domar RHW road - Jaldhaka Dalia road at Balagram Chowrangi	4.88	3.00	2.55	0.45	0.00	0.00	5	88.00	2	15.00
173364004	Rajar Hat GC utter Deshibai	3.05	2.50	2.50	0.00	0.00	0.00	1	3.00	0	0.00
173364005	Jaldhaka Paglapir RHW road gabrol School	3.05	1.50	1.50	0.00	0.00	0.00	1	1.80	1	20.00
173364006	Haroya Shimulbari -Bashdha	3.05	3.00	3.00	0.00	0.00	0.00	1	3.00	1	7.00
173364007	Uttor Deshibai Kathali -Pathanpara Hat.	3.05	5.50	5.50	0.00	0.00	0.00	1	7.00	0	0.00
173364009	Dekshin deshibai - Chowdharir hat	3.05	2.50	2.50	0.00	0.00	0.00	1	1.80	0	0.00
173364010	Ghugumari - Beruband hat	3.05	3.20	3.20	0.00	0.00	0.00	2	2.80	0	0.00
173364011	Beruband - Shimulbari Last Border	3.05	1.00	1.00	0.00	0.00	0.00	0	0.00	1	30.00
173364012	Chowradangi - Khariza Golna	2.75	4.00	4.00	0.00	0.00	0.00	1	100.00	1	20.00
173364013	Jaldhaka Rangpur RHW road Boroghat -Gabroll.	2.75	4.00	4.00	0.00	0.00	0.00	2	2.50	0	0.00
173364014	Dharmopal U.P. H/Q - Sardar hat at Tin Bot road	2.75	1.00	1.00	0.00	0.00	0.00	0	0.00	1	10.00

BASIC INFORMATION OF ROAD

DIVISION : RAJSHAHI

DISTRICT : NILPHAMARI

ROAD CODE	ROAD NAME	CREST WIDTH (m)	TOTAL LENGTH (Km)	SURFACE TYPE-WISE BREAK-UP (Km)				STRUCTURE		EXISTING GAP	
				EARTHEN	FLEXIBLE PAVEMENT (BC)	BRICK PAVEMENT (WBM/HBB/BFS)	RIGID PAVEMENT (CC/RCC)	NUMBER	SPAN (m)	NUMBER	SPAN (m)
1	2	3	4	5	6	7	8	9	10	11	12
173364015	Saltitola Non Govt. Pry. School-Adarshopara Non. Govt. Pry. School.	3.05	1.20	1.20	0.00	0.00	0.00	3	16.50	0	0.00
173364016	Diabari Bazar-Bashdaho Pucca road Via Kashim Bazar.	3.05	2.60	2.60	0.00	0.00	0.00	2	1.90	0	0.00
173364017	Udayan N.GPS.at Ahelar Bazar to Tengonmari Hafizia Madrasha	3.05	5.00	5.00	0.00	0.00	0.00	2	3.50	1	30.00
173364018	Pathanpara sanar Banar chowpoti to Rajbari GPS Via Manikipir road	3.60	3.50	3.50	0.00	0.00	0.00	3	33.00	0	0.00
173364019	Ansar Hat -Purbo Charanga Gofser Chowdhary house Via Kalirdanga	3.05	3.60	3.60	0.00	0.00	0.00	5	15.00	2	22.00
173364020	Chowdhurir Hat on Mirjong Tengonmari Pucca road to Dakhin Deshibai Asroyon	3.00	1.00	0.70	0.30	0.00	0.00	0	0.00	0	0.00
173364021	Dholdhepe on Jaldhaka- Domar road - Mote danga	3.05	1.50	1.50	0.00	0.00	0.00	1	3.00	0	0.00
173364022	Golmunda Shapin Chairman House to Dimla Border Via Shampur & Kodomtoli School	3.05	4.00	4.00	0.00	0.00	0.00	2	35.00	0	0.00
173364023	Horischandropat Asroyan to Kasukata Bazar	4.00	3.50	3.50	0.00	0.00	0.00	2	16.80	0	0.00
173364024	Shiburhat -Charanga Non.Govt.Pry.Schoo.	3.66	3.00	3.00	0.00	0.00	0.00	3	4.30	0	0.00
173364025	Jaldhaka Dimla RHD - Kaliganj via Dugdugirhat Road	3.66	2.00	2.00	0.00	0.00	0.00	3	10.60	0	0.00

VILLAGE ROAD-A TOTAL: 24 Nos. Road

73.65 72.90 0.75 0.00 0.00 51 442.76 11 184.00

ROAD TYPE : VILLAGE ROAD-B

173365001	Bhabonchur - Tilai	3.66	1.20	1.20	0.00	0.00	0.00	0	0.00	0	0.00
173365002	Purba Golmunda - Bhabanchur	4.25	2.00	2.00	0.00	0.00	0.00	0	0.00	0	0.00
173365003	Purba Golmunda - Paschim Golmunda	4.25	2.50	2.50	0.00	0.00	0.00	0	0.00	0	0.00
173365004	Dalia Pucca road - Paschim Golmunda	3.60	3.00	3.00	0.00	0.00	0.00	0	0.00	0	0.00
173365006	Nekbokta - Nekbokta Border	4.25	4.50	4.50	0.00	0.00	0.00	2	5.00	0	0.00
173365007	Nekbokta - Hatibandha Border	3.66	6.35	6.35	0.00	0.00	0.00	0	0.00	1	100.00
173365008	WDB canal - Tista River	3.66	5.00	5.00	0.00	0.00	0.00	0	0.00	0	0.00
173365009	Jaldhaka Kaimari GCCR(Shoulmari) - WDB Embankment	3.66	1.90	1.90	0.00	0.00	0.00	2	1.00	0	0.00
173365010	Jaldhaka Kaimari GCCR(Shoulmari) - Buri Tista River	3.66	1.40	1.40	0.00	0.00	0.00	0	0.00	0	0.00
173365011	Buri Tista river - Kishorigonj Border	3.66	4.60	4.60	0.00	0.00	0.00	4	94.00	0	0.00
173365012	Kaimari Balapara road - Kishorigonj Border	3.60	0.80	0.80	0.00	0.00	0.00	0	0.00	0	0.00
173365013	Kagirhat - Kaimari Road	4.25	8.00	8.00	0.00	0.00	0.00	5	28.50	0	0.00
173365014	Balapara -Jaldhaka Kaimari GCC Road	4.25	3.40	3.40	0.00	0.00	0.00	0	0.00	0	0.00
173365015	Jaldhaka-Kaimari GCCR to Rather Bazar via Balapara Talukbadi	3.05	6.00	6.00	0.00	0.00	0.00	2	26.00	1	20.00
173365016	Jaldhaka Kaimari GCCR - Talukbadi	3.66	5.70	5.70	0.00	0.00	0.00	0	0.00	0	0.00
173365017	Jaldhaka Kaimari GCCR at Satighat - Gabrol	3.05	5.70	5.70	0.00	0.00	0.00	1	1.00	0	0.00
173365018	Jaldhaka Kaimari GCCR at Satighat - Jaldhaka Kaimari GCCR at Neckbakhta	2.66	1.75	1.75	0.00	0.00	0.00	1	5.00	0	0.00
173365019	Puba Balagram - Neckbakhta	3.66	1.50	1.50	0.00	0.00	0.00	1	5.00	0	0.00
173365020	Jaldhaka Dalia pucca road - Satighat Embankment	3.66	3.00	3.00	0.00	0.00	0.00	1	2.00	0	0.00
173365021	Purba Balagram - Satighat	3.66	3.75	3.75	0.00	0.00	0.00	1	1.00	0	0.00
173365022	Jaldhaka Kaimari GCCR - Purba Balagram	3.66	2.40	2.40	0.00	0.00	0.00	1	3.00	0	0.00
173365023	Jaldhaka Paglapir Pucca road - Kagir Hat	3.66	1.80	1.80	0.00	0.00	0.00	1	2.00	0	0.00
173365025	Jaldhaka Paglapir RHD road at Binnakuri to Balapara	3.66	3.45	3.45	0.00	0.00	0.00	0	0.00	1	20.00
173365027	Rajar hat - Jaldhaka Nilphamari Pucca Road	3.66	2.10	2.10	0.00	0.00	0.00	0	0.00	0	0.00
173365028	Jaldhaka Domar RHD road - Paschim Balagram	3.66	5.25	5.25	0.00	0.00	0.00	3	6.00	0	0.00
173365029	Jaldhaka Domar RHD road at Balagram - Chowradangi	3.66	5.00	5.00	0.00	0.00	0.00	2	102.00	0	0.00
173365030	Jaldhaka Domar Pucca Road - Dimla Border	3.66	5.70	5.70	0.00	0.00	0.00	3	7.00	0	0.00
173365031	Jaldhaka Domar R&H road - Paschim Balagram	3.66	7.00	7.00	0.00	0.00	0.00	3	4.00	0	0.00
173365032	Paschim Balagram road - Chowradangi	3.66	3.00	3.00	0.00	0.00	0.00	1	2.00	0	0.00
173365033	Jaldhaka Domar R&H road at Shalongram - Khariga Golna	3.66	5.85	5.85	0.00	0.00	0.00	1	1.00	0	0.00
173365034	Jaldhaka Domar R&H Road at Kaliganj Mouza - Paschim Kathali	3.66	5.00	5.00	0.00	0.00	0.00	2	8.50	0	0.00
173365035	Mirganj - Rashidpur Border	3.66	2.00	2.00	0.00	0.00	0.00	1	1.80	0	0.00
173365036	Jaldhaka Domar RHD Road - Mathabanga	3.66	1.50	1.50	0.00	0.00	0.00	1	1.00	0	0.00
173365037	Paitkapara Dharmopal - Uttar Dhormopal	3.66	6.50	6.50	0.00	0.00	0.00	2	8.50	0	0.00
173365038	RDRS Road (Mirgonj Dharmopal)- Dawnai River	3.66	5.25	5.25	0.00	0.00	0.00	3	4.50	0	0.00

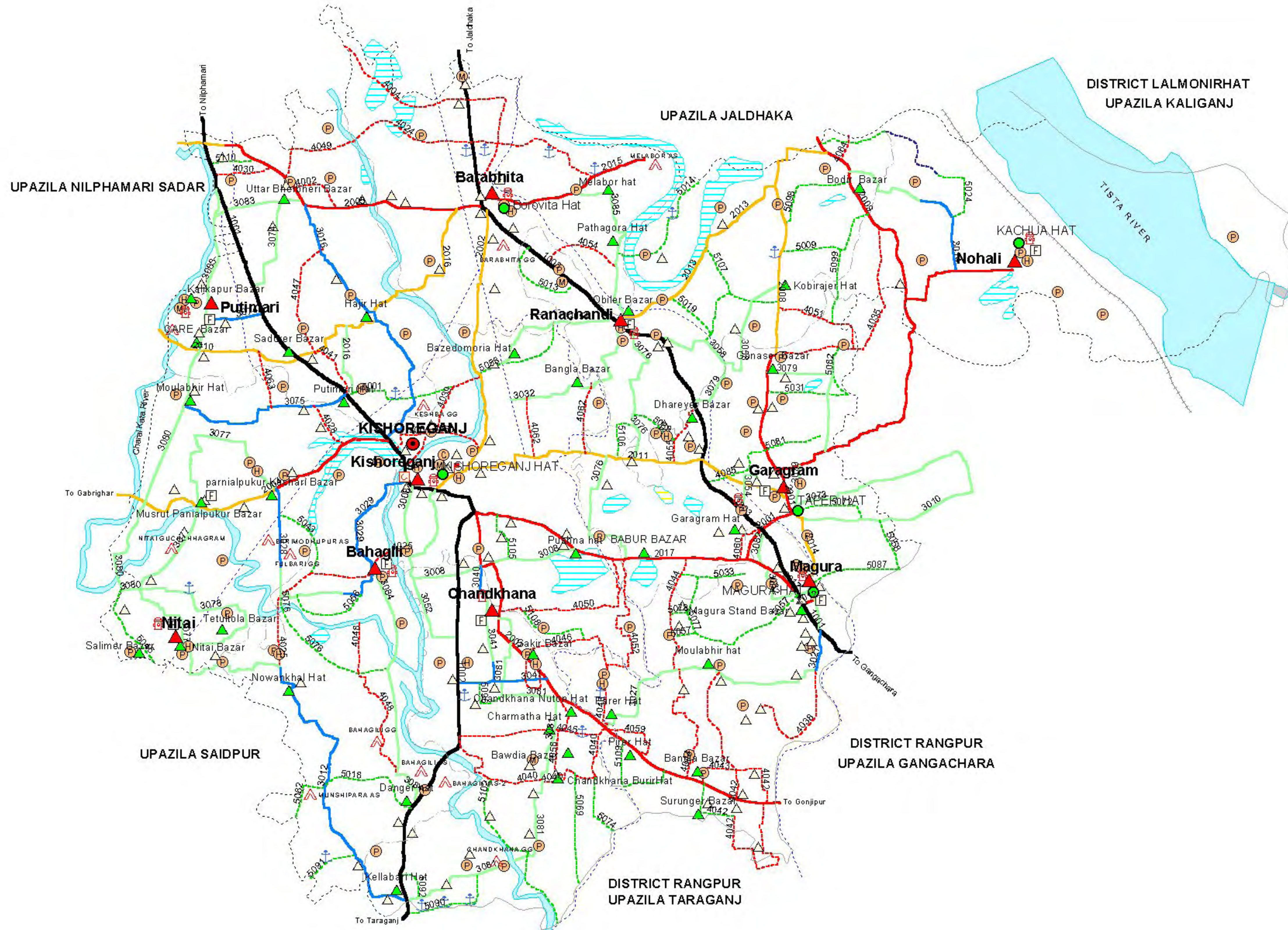
BASIC INFORMATION OF ROAD

DIVISION : RAJSHAHI

DISTRICT : NILPHAMARI

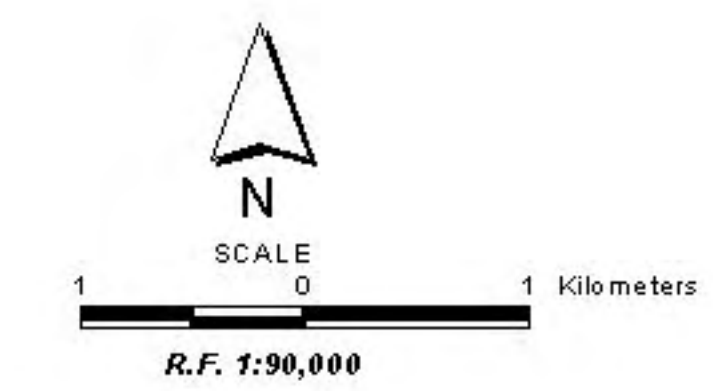
ROAD CODE	ROAD NAME	CREST WIDTH (m)	TOTAL LENGTH (Km)	SURFACE TYPE-WISE BREAK-UP (Km)				STRUCTURE		EXISTING GAP	
				EARTHEN	FLEXIBLE PAVEMENT (BC)	BRICK PAVEMENT (WBM/HBB/ BFS)	RIGID PAVEMENT (CC/RCC)	NUMBER	SPAN (m)	NUMBER	SPAN (m)
1	2	3	4	5	6	7	8	9	10	11	12
173365039	Kherkati Gupto Bashi Khal - Domar Border	3.66	2.80	2.80	0.00	0.00	0.00	0	0.00	0	0.00
173365040	Jaldhaka Domar Pucca Road - Kaligonj Dimla Border	4.25	1.50	1.50	0.00	0.00	0.00	1	5.00	0	0.00
173365041	Jaldhaka Domar Pucca Road(Chiraviza Golna) - Domar Jaldhaka road (Vadur Darga)	4.25	3.50	3.50	0.00	0.00	0.00	2	3.20	0	0.00
173365042	RDRS Road(Mirgonj-Dharmopal road) - Kaliganj	3.66	4.00	4.00	0.00	0.00	0.00	2	3.50	0	0.00
173365043	Rashidpur - Kaliganj Bazar	3.66	4.00	4.00	0.00	0.00	0.00	2	2.50	0	0.00
173365044	Ghughumari Mouza Border - Pathanpara	4.25	8.00	8.00	0.00	0.00	0.00	1	1.50	1	12.00
173365045	Nijpara - Nilphamari Thana Border	3.66	8.65	8.65	0.00	0.00	0.00	1	2.50	0	0.00
173365046	Nilphamari RHD Road - Harischandra Pat	3.66	9.00	9.00	0.00	0.00	0.00	3	4.50	0	0.00
173365047	Nilphamari Border - Harischandrapart	3.66	1.20	1.20	0.00	0.00	0.00	0	0.00	0	0.00
173365048	Araze Kathali - Bawnabawni Road	4.25	3.00	3.00	0.00	0.00	0.00	2	4.00	0	0.00
173365049	Jaldhaka Dalia Pucca Road at Chowrangi School - Balagram	3.05	2.50	1.65	0.85	0.00	0.00	0	0.00	0	0.00
173365050	Koila (Mosque) to Shingria via Dakhin Cheranga	3.05	3.00	3.00	0.00	0.00	0.00	0	0.00	1	42.00
173365051	Gar Dharmopal Abdurer Hat to kalitola on Kherkati	3.05	1.40	1.40	0.00	0.00	0.00	1	0.90	0	0.00
173365052	Kherkati bazer to H/O Gatu Master via Kherkati GPS	3.05	3.00	3.00	0.00	0.00	0.00	1	1.00	0	0.00
173365053	Khasicmada Goni Member Tepathi to Kherkati GPS Via Mrs. Kakoli Member's House	3.05	2.50	2.50	0.00	0.00	0.00	0	0.00	1	2.00
173365054	Khachimada GPS to North Side of RDRS road	3.05	1.50	1.50	0.00	0.00	0.00	2	7.90	0	0.00
173365055	Rashidpur chowrangi Canal to Purbo Shimulbari Asrayan Project	3.05	2.10	2.10	0.00	0.00	0.00	0	0.00	0	0.00
173365057	Purbo Balagram sarder Para to Jaldhaka Dalia Pucca Road Via Kashinath Pur School	3.05	2.50	2.50	0.00	0.00	0.00	3	4.90	0	0.00
173365058	Karnomoye Regd. Non Govt. Pry. School to Rajbari Monglir Bottoli	3.05	2.50	2.50	0.00	0.00	0.00	3	5.40	0	0.00
173365059	Kathali Kalitola Regd. School to Nijpara on Mirgonj Tengenmari FRB road	3.05	2.00	2.00	0.00	0.00	0.00	2	16.00	0	0.00
173365060	Chowdhury Hat on Mirgonj - Tengenmari road to Kalkeot Sheikh Para Via Kalkeot GPS	3.05	2.10	2.10	0.00	0.00	0.00	3	13.50	0	0.00
173365061	Kalirdanga to Solea Porir Bari	3.05	1.25	1.25	0.00	0.00	0.00	1	1.00	0	0.00
173365062	Balagram Momotajer Tepathi to Khejur tola Regd. Non Govt. Pry. School	3.05	1.80	1.80	0.00	0.00	0.00	1	0.90	0	0.00
173365063	Jaldhaka Kaimari Pucca road at Neckbakhta to Rail line road Via Kuteer Para	3.05	1.50	1.50	0.00	0.00	0.00	1	15.00	0	0.00
173365064	Jaldhaka Dalia pucca Road kakrar chowpati-near Golmunda bazar pucca Road	4.00	1.00	1.00	0.00	0.00	0.00	2	2.00	0	0.00
173365065	Neckbakta Char Bharat REGD. School to Holdibari Last Border	3.05	3.00	3.00	0.00	0.00	0.00	1	1.80	0	0.00
173365066	Neckbakta Char Bharat REGD. School to Hatibanda Last Border	3.05	4.00	4.00	0.00	0.00	0.00	0	0.00	0	0.00
173365067	Bhabanchur Bazar to WDB Bundth	3.05	1.50	1.50	0.00	0.00	0.00	0	0.00	1	30.00
173365068	WDB Bundth to WDB Bundth Via Moratista Syphon	3.05	6.00	6.00	0.00	0.00	0.00	0	0.00	1	20.00
173365069	Gaisur's house of Bhabonchur to WDB Bundth at East side	3.05	1.50	1.50	0.00	0.00	0.00	0	0.00	0	0.00
173365070	Moratista Syphon to WDB Bundth	3.05	1.50	1.50	0.00	0.00	0.00	0	0.00	0	0.00
173365071	Holdibari Mahatab Member's house to WDB Bundth Via Holdibari Regd. School	3.05	2.00	2.00	0.00	0.00	0.00	0	0.00	0	0.00
173365072	Buritista to Boro Tista Via Somsher member's Bari	3.05	4.00	4.00	0.00	0.00	0.00	0	0.00	0	0.00
173365073	Solimuddin School to Shama choukider bari Via Khokon Chairman's Bari	3.05	2.00	2.00	0.00	0.00	0.00	1	5.00	0	0.00
173365074	Azimuddin's Tepathi to Neckbakhta Akher Ali's house Via Zahrul Member's house	3.05	2.00	2.00	0.00	0.00	0.00	0	0.00	0	0.00
173365075	Shaharullar Danga on Jaldhaka-Kaimari road to Aulia Khana at west side via H/O Afser member	3.05	2.00	2.00	0.00	0.00	0.00	1	4.00	0	0.00
173365076	H/O Bosor at Dakshin Neckbakta to Jaldhaka Kaimari pucca road via Bashunia para	3.05	1.50	1.50	0.00	0.00	0.00	0	0.00	0	0.00
173365077	Jasober Bari on Jaldhaka- Kaimari pucca road to Tista bundth via Islam's House	3.05	2.50	2.50	0.00	0.00	0.00	0	0.00	0	0.00
173365078	Uttar Dharmopal RDRS Road (Ali Chairman's House) to dimla Border	3.05	2.50	2.50	0.00	0.00	0.00	1	1.00	0	0.00
VILLAGE ROAD-B TOTAL: 74 Nos. Road			246.15	245.30	0.85	0.00	0.00	82	426.80	8	246.00
JALDHAKA UPAZILA TOTAL: 122 Nos. Road			501.00	439.35	61.65	0.00	0.00	317	2069.85	30	799.00

ROAD MAP KISHOREGANJ UPAZILA NILPHAMARY DISTRICT



LEGEND

- Administrative Boundary**
 - International Boundary
 - District Boundary
 - - - Upazila Boundary
 - Union Boundary
 - Municipal Boundary
- Administrative HQs**
 - District HQ
 - Upazila HQ
 - ▲ Union HQ
- Physical Infrastructures**
 - National Highways
 - Regional Highways
 - Zila Road
 - Upazila Road (Pucca)
 - Upazila Road (Katcha)
 - Union Road (Pucca)
 - Union Road (Katcha)
 - Village Road A (Pucca)
 - Village Road A (Katcha)
 - Village Road B (Pucca)
 - Village Road B (Katcha)
 - Paurashava Road
 - Railway Network
 - Embankment
 - Telecommunication line
 - Power Transmission Line
- Natural Features**
 - Wide River
 - Water Bodies
 - Sandy Area
 - Khal
 - Forest
 - Hill
- Socio-Economic Infrastructures**
 - Growth Centre
 - ▲ Small Hat/Bazar
 - Police Station
 - Upazila Health Complex
 - Family welfare Centre
 - Community Clinic
 - Post Office
 - College
 - High School
 - Primary School
 - Madrasa
 - Mosque
 - ▲ Ashrayan/Abasan
 - Temple



Compiled from : LGED Upazila Base Maps 1994-95, Landsat TM 1998, GPS Survey 1999 and Field Checking in November 2004.
 Projection : Lambert's Conformal Conic
 PREPARED BY : GIS UNIT
 LOCAL GOVERNMENT ENGINEERING DEPARTMENT

BASIC INFORMATION OF ROAD

DIVISION : RAJSHAHI

DISTRICT : NILPHAMARI

ROAD CODE	ROAD NAME	CREST WIDTH (m)	TOTAL LENGTH (Km)	SURFACE TYPE-WISE BREAK-UP (Km)				STRUCTURE		EXISTING GAP	
				EARTHEN	FLEXIBLE PAVEMENT (BC)	BRICK PAVEMENT (WBM/HBB/BFS)	RIGID PAVEMENT (CC/RCC)	NUMBER	SPAN (m)	NUMBER	SPAN (m)
1	2	3	4	5	6	7	8	9	10	11	12

UPAZILA : KISHOREGANJ

ROAD TYPE : UPAZILA ROAD

173452001	Kachua GC - Garagram R&H road	7.32	11.52	0.00	11.52	0.00	0.00	21	149.00	0	0.00
173452002	Kishoregonj GC - Borovita GC	7.25	6.21	5.91	0.00	0.30	0.00	6	40.10	1	25.00
173452004	Kishoregonj UPZ H/Q - Babrijhar GC.	6.10	5.84	2.99	2.85	0.00	0.00	8	38.60	1	100.00
173452005	Borovita GC - Tangonmari R&H road	6.15	6.86	0.90	5.96	0.00	0.00	11	141.20	0	0.00
173452007	Kishoregonj GC - Gongipur R&H road	6.90	13.40	0.00	13.40	0.00	0.00	14	152.65	0	0.00
173452008	Tapar Hat GC- Kaimari GC.	6.00	8.00	5.35	2.65	0.00	0.00	20	68.68	0	0.00
173452009	Kachua GC - Kaimari GC.	7.32	3.89	0.00	3.89	0.00	0.00	12	28.02	0	0.00
173452010	Sadurar Bazar R&H Rd.- Panchapukur GC.	4.90	3.26	3.26	0.00	0.00	0.00	5	16.65	1	100.00
173452011	Kishoregonj GC to Teapar hat GC & U.P Off. Via Dalia R&H Rd.	4.70	8.00	8.00	0.00	0.00	0.00	26	131.40	0	0.00
173452012	Magura R&H Rd. to Magura GC.	4.70	1.00	0.00	0.00	1.00	0.00	0	0.00	0	0.00
173452013	Oblier Bazar R&H Rd.- Kaimari GC.	4.00	5.00	5.00	0.00	0.00	0.00	12	39.25	0	0.00
173452014	Teperhat GC- Magura GC.	4.90	2.20	2.20	0.00	0.00	0.00	5	21.96	0	0.00
173452015	Borovita GC - Koimari GC via Melabor Assrayan Road	3.65	4.00	0.00	4.00	0.00	0.00	4	38.00	0	0.00
173452016	Saudrar Bazar R&H road- Borovita GC.	3.60	5.90	5.90	0.00	0.00	0.00	2	3.50	8	69.00
173452017	Magura Check Post - Kishoregonj GC Road. (UZR #362)	7.32	8.00	0.00	8.00	0.00	0.00	12	166.90	0	0.00
UPAZILA ROAD TOTAL: 15 Nos. Road			93.08	39.51	52.27	1.30	0.00	158	1035.91	11	294.00

ROAD TYPE : UNION ROAD

173453008	Kishoregonj UP Office- Pushana hat.	4.00	5.80	5.50	0.30	0.00	0.00	8	44.02	0	0.00
173453010	Garagram UP Office- Sairabarir hat	4.90	3.00	3.00	0.00	0.00	0.00	2	15.20	0	0.00
173453012	Kallabari Hat - Nitai U.P Office	3.90	12.62	5.00	7.62	0.00	0.00	33	58.32	0	0.00
173453014	Bodir hat - Nohali U.P. Office	3.50	4.50	2.66	1.84	0.00	0.00	4	64.94	1	2.50
173453016	Kishoregonj Upazila H/Q-Uttar Bherbhery Nutan Hat.	4.90	6.26	0.00	6.26	0.00	0.00	18	32.94	0	0.00
173453027	Parer Hat - Magura UP Office.	4.90	7.43	6.54	0.89	0.00	0.00	10	81.62	13	12.80
173453028	Bahagili U.P Off. To Kacharir hat	4.50	4.80	2.30	2.50	0.00	0.00	4	15.70	5	6.00
173453029	Bahgili UP off. To Kishoregonj UP H/Q.	4.50	2.80	0.00	2.80	0.00	0.00	3	11.60	0	0.00
173453032	Ranchandi UP Office- Bazedumuria ha via Bangla Bazar	3.65	4.00	4.00	0.00	0.00	0.00	5	11.90	5	7.00
173453040	Musha Bottali Bazar - Chandkhana UP.off.	3.50	1.10	0.55	0.55	0.00	0.00	1	1.10	0	0.00
173453041	Chandkhana UP. Off. - Chandkhana Natun hat via Chandir Bazar.	4.00	4.90	1.50	3.40	0.00	0.00	5	8.90	1	1.00
173453052	Kishoregonj UP Office - Chandir Bazar.	3.70	4.25	4.25	0.00	0.00	0.00	1	12.00	8	24.50
173453054	Ranchandi UP Office to Bazaedumuria ha via Borodumuria Reg. Pri. School	3.60	2.85	2.85	0.00	0.00	0.00	3	14.01	10	13.10
173453058	Kabirajer Hat to Ranchandi UP Office.	2.50	4.10	4.10	0.00	0.00	0.00	1	5.20	10	68.00
173453073	Garagram UP Office- Sayrabari Hat	3.75	4.50	4.50	0.00	0.00	0.00	3	12.80	1	5.00
173453074	Putimari U.P Off- Uttar Bherbhery Natun hat via Matialer Dola.	4.00	5.00	3.50	1.50	0.00	0.00	7	15.82	3	6.50
173453075	Putimari UP Office-Putimarihat via Moulvirhat.	4.90	5.85	1.95	3.90	0.00	0.00	7	18.65	3	2.60
173453076	Ranchandi UP Office-Babarhat via Dhajjan Maydan	3.00	6.90	6.90	0.00	0.00	0.00	10	46.20	20	23.10
173453077	Nitai UP Office - Kacharirhat via Beltolirghat.	3.75	6.45	6.45	0.00	0.00	0.00	12	48.80	2	3.00
173453078	Nitai Up Office-Nitairhat via Tetultolahat.	3.00	6.40	6.40	0.00	0.00	0.00	4	15.75	9	15.00
173453079	Garagram UP Office-Dhareyaz Bazar via H/O Open Babu & Gonesherhat.	3.90	7.90	7.90	0.00	0.00	0.00	3	9.60	11	31.00
173453080	Nitai UP Office-Moulvirhat via Baruarghat & Gungbar.	3.00	5.10	5.10	0.00	0.00	0.00	1	1.00	9	107.60
173453081	Chandkhana UP Office- Kellarirhat via Darjitari, Burirhat & Chandkhana ghat.	3.50	10.55	10.55	0.00	0.00	0.00	9	88.75	11	113.00
173453082	Magura UP Office- Garagramhat via Thataripara.	3.25	3.65	3.65	0.00	0.00	0.00	0	0.00	8	9.50
173453083	Putimari UP Office-Uttar Bherbhery Natunhat.	3.90	4.13	4.13	0.00	0.00	0.00	1	1.80	3	2.20
173453084	Bahagili UP Office - Dangarhat via H/O Sakin Member.	3.60	7.50	7.50	0.00	0.00	0.00	3	11.60	5	14.00
173453085	Melabar Kacharir Hat to Ranachandi UP office.	3.60	2.80	2.80	0.00	0.00	0.00	0	0.00	5	9.00
UNION ROAD TOTAL: 27 Nos. Road			145.14	113.58	31.56	0.00	0.00	158	648.22	143	476.40

BASIC INFORMATION OF ROAD

DIVISION : RAJSHAHI

DISTRICT : NILPHAMARI

ROAD CODE	ROAD NAME	CREST WIDTH (m)	TOTAL LENGTH (Km)	SURFACE TYPE-WISE BREAK-UP (Km)				STRUCTURE		EXISTING GAP	
				EARTHEN	FLEXIBLE PAVEMENT (BC)	BRICK PAVEMENT (WBM/HBB/BFS)	RIGID PAVEMENT (CC/RCC)	NUMBER	SPAN (m)	NUMBER	SPAN (m)
1	2	3	4	5	6	7	8	9	10	11	12

ROAD TYPE : VILLAGE ROAD-A

173454002	Bherbheri Maydan - Borovita Tangonmari road.	2.75	2.20	2.20	0.00	0.00	0.00	3	5.10	1	3.50
173454004	Borovita Shashan Ghat - Mojibur Mias House	3.50	6.50	6.50	0.00	0.00	0.00	1	3.40	2	24.00
173454024	Malabor - Dhajjanpara	3.25	4.70	4.70	0.00	0.00	0.00	1	105.00	3	54.50
173454025	Nayankhal - Ismail	3.75	4.00	4.00	0.00	0.00	0.00	3	165.60	2	55.00
173454028	RDRS Bridge- Moulobirhat Rd	3.75	3.00	3.00	0.00	0.00	0.00	0	0.00	2	5.00
173454030	Tannar Dokan - Tangonmari Pucca Rd	4.30	1.60	1.60	0.00	0.00	0.00	0	0.00	1	5.00
173454035	Shalmara Bridge - Shatkura	3.25	4.50	4.50	0.00	0.00	0.00	0	0.00	1	12.00
173454038	Borhan Shar Cowpathi to Balar hat	3.00	6.00	6.00	0.00	0.00	0.00	2	63.00	0	0.00
173454039	Kishoregonj Dack Banglow to Giarer Ghat.	4.00	3.00	3.00	0.00	0.00	0.00	0	0.00	1	40.00
173454040	Bahagili Baily Bridge - Parer Hat	3.25	4.03	4.03	0.00	0.00	0.00	5	25.89	0	0.00
173454041	Putimarihat- Sadurar Bazar road	3.60	1.29	1.29	0.00	0.00	0.00	0	0.00	1	2.00
173454042	Bangla Bazar to Upazila-7 Road.	4.00	6.30	6.30	0.00	0.00	0.00	3	11.80	18	36.50
173454043	Banglar Bazar to Moulovir Hat	3.25	3.40	3.40	0.00	0.00	0.00	5	18.40	8	14.00
173454044	Pirer Hat to Garagram Dola R&H Rd.	3.25	5.85	5.85	0.00	0.00	0.00	11	41.65	14	21.00
173454045	Bankim's house - Parerhat Hat	3.00	3.00	3.00	0.00	0.00	0.00	4	15.75	1	1.00
173454046	Parar Hat to Near Sakir Hat	3.00	3.70	3.70	0.00	0.00	0.00	3	10.90	10	18.00
173454047	Hazir Hat to Sadurar Bazar	3.50	2.50	2.50	0.00	0.00	0.00	2	11.25	4	12.00
173454048	Bahagili Badiar More-Samsul Chairman's Ghat.	3.60	4.45	4.45	0.00	0.00	0.00	2	3.00	2	4.00
173454049	Ververy Moidan to Dhajjan Ghat	3.70	2.80	2.80	0.00	0.00	0.00	1	4.00	2	2.50
173454050	Pushna Hat to Musha Upazila-7 Rd.	3.65	3.85	3.85	0.00	0.00	0.00	3	14.70	4	4.00
173454051	Hazir Hat to Kishamat.	3.50	2.10	2.10	0.00	0.00	0.00	1	2.45	4	8.50
173454052	Pushna Hat to Panch Mathar Hat.	2.75	4.55	4.55	0.00	0.00	0.00	3	9.50	21	46.50
173454053	New Teapar Hat to Kutir Ghat.	3.50	1.40	1.40	0.00	0.00	0.00	0	0.00	1	25.00
173454054	Melabar Pathagora Hat to Ranachandi Pacca Rd.	3.50	2.60	2.60	0.00	0.00	0.00	4	19.88	3	3.00
173454055	Garagram BWDB Brick field to Dhoreyar Bazar	3.60	1.45	1.45	0.00	0.00	0.00	0	0.00	7	11.50
173454057	Sakirhat to Near Chandkhana Upazila-7 Rd.	3.50	1.50	1.50	0.00	0.00	0.00	0	0.00	2	2.00
173454058	Chowpathir Hat to Chandkhana Notun Hat.	3.50	2.75	2.75	0.00	0.00	0.00	1	1.15	6	10.00
173454059	Parer Hat to Necabash Upazila-7 Road.	3.40	1.65	1.65	0.00	0.00	0.00	2	10.20	2	2.00
173454060	Garagram Hat to Kishoregonj R&H Rd.	3.00	2.50	2.50	0.00	0.00	0.00	1	2.00	7	7.00
173454061	Thana H/O to Barovita road at Goda.	3.00	2.45	2.45	0.00	0.00	0.00	0	0.00	2	31.00
173454062	Uttar Rajib H/O.Faim Hazi-Banshfata Dola.	3.65	1.70	1.70	0.00	0.00	0.00	0	0.00	3	5.00
173454063	Shadurarpu Up to H/O. Upashu Hazi via Khaleda Zia Girl's School	3.50	1.34	1.34	0.00	0.00	0.00	0	0.00	0	0.00
173454064	Kachua GC to Kaimari GC at Patilbhanga to Shashan	3.70	0.45	0.45	0.00	0.00	0.00	0	0.00	0	0.00

VILLAGE ROAD-A TOTAL: 33 Nos. Road

103.11 103.11 0.00 0.00 0.00 61 544.62 135 465.50

ROAD TYPE : VILLAGE ROAD-B

173455001	Shasan Ghat to Keshba Adrsha Gram	3.65	2.50	2.50	0.00	0.00	0.00	0	0.00	1	6.00
173455009	Taparhat Kaimari Rd - Saddarpara Rd	3.65	2.25	2.25	0.00	0.00	0.00	1	3.40	2	25.00
173455013	Borovita Pucca Rd - Ranchandi Pucca Rd	3.04	2.40	2.40	0.00	0.00	0.00	0	0.00	0	0.00
173455014	Burirshil - Jaldhaka Border	3.65	2.60	2.60	0.00	0.00	0.00	1	12.00	0	0.00
173455018	Saidpur Border - Taragonj Kishoregonj Rd	2.25	3.25	3.25	0.00	0.00	0.00	0	0.00	2	4.00
173455019	Bafra Beel - Taparhat Kaimari Rd	3.25	3.50	3.50	0.00	0.00	0.00	0	0.00	2	4.00
173455024	Kaimari Beherapara - Kachua G.C.C.R.	3.50	5.50	4.37	1.13	0.00	0.00	1	7.00	2	40.00
173455031	Purba daliram Pry. School - H/O Jashim	2.80	2.25	2.25	0.00	0.00	0.00	1	7.00	0	0.00
173455033	Shanar nala - Ahelar Stand	2.75	1.50	1.50	0.00	0.00	0.00	3	9.50	1	100.00
173455043	Paglatari rd - Panial Pukur Rd	2.75	1.50	1.50	0.00	0.00	0.00	0	0.00	1	10.00
173455046	Nitai Shimul Tree-UP road-12.	4.00	3.00	3.00	0.00	0.00	0.00	0	0.00	1	6.00
173455053	Dhajjan Bridge - WAPDA Cannal	2.80	1.50	1.50	0.00	0.00	0.00	0	0.00	2	6.00
173455056	Paglatari Rd - Bahagili U.P.Office Rd.	2.80	1.00	1.00	0.00	0.00	0.00	1	11.50	0	0.00
173455057	Magura Dolapara RDRS Bridge - Sairagandha Rd	2.75	7.25	7.25	0.00	0.00	0.00	2	18.50	4	145.00
173455058	Madarer darga - Soyra Gondha Rd	2.55	1.50	1.50	0.00	0.00	0.00	0	0.00	1	2.50
173455062	Nayan Khal Natunhat - Kella Bari Rd	3.00	2.70	2.70	0.00	0.00	0.00	0	0.00	2	20.00
173455069	Dakhin Chandkhana - Boarder Eccarchali	3.60	2.50	2.50	0.00	0.00	0.00	0	0.00	2	6.00
173455072	Baidpara - Sairagonda	3.10	3.50	3.50	0.00	0.00	0.00	0	0.00	1	12.00

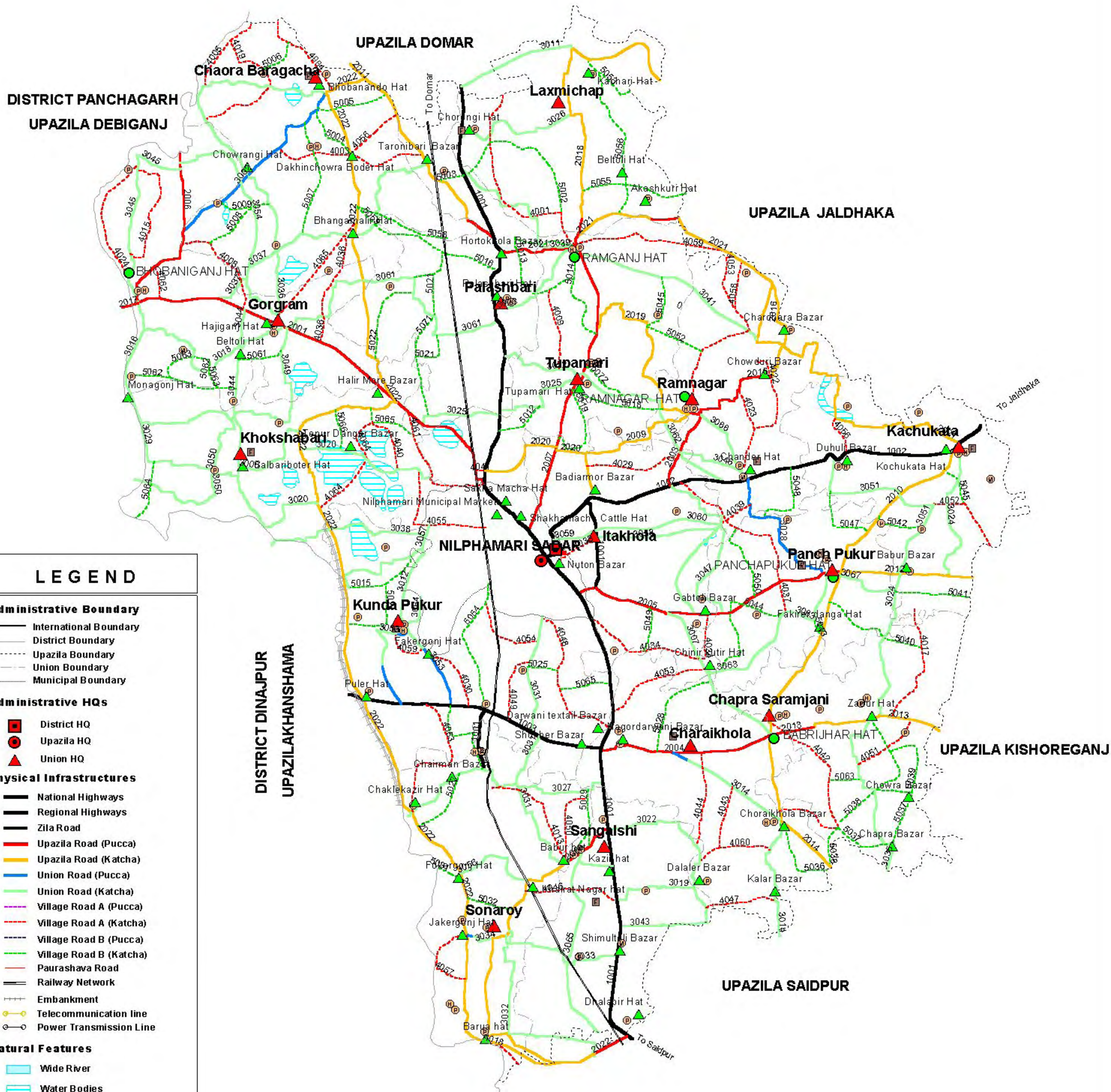
BASIC INFORMATION OF ROAD

DIVISION : RAJSHAHI

DISTRICT : NILPHAMARI

ROAD CODE	ROAD NAME	CREST WIDTH (m)	TOTAL LENGTH (Km)	SURFACE TYPE-WISE BREAK-UP (Km)				STRUCTURE		EXISTING GAP		
				EARTHEN	FLEXIBLE PAVEMENT (BC)	BRICK PAVEMENT (WBM/HBB/BFS)	RIGID PAVEMENT (CC/RCC)	NUMBER	SPAN (m)	NUMBER	SPAN (m)	
1	2	3	4	5	6	7	8	9	10	11	12	
173455073	MofazzalerChoupati - Ikarchali	3.60	1.50	1.50	0.00	0.00	0.00	2	3.00	0	0.00	
173455074	Parerhat Rd - Khirod Babus House	3.60	1.70	1.70	0.00	0.00	0.00	1	1.60	1	6.00	
173455076	Nayankhal- H\O Sokin Member	3.60	2.25	2.25	0.00	0.00	0.00	0	0.00	0	0.00	
173455077	Garagram Dolapara - Dolapara Mosque	3.50	1.00	1.00	0.00	0.00	0.00	0	0.00	0	0.00	
173455078	Garagram Dolapara - Kumar Gari dola Rd.	2.50	1.00	1.00	0.00	0.00	0.00	0	0.00	1	10.00	
173455081	Daliram Tatibari - Kutube Road	2.70	1.50	1.50	0.00	0.00	0.00	0	0.00	1	5.00	
173455082	Gonesher hat Rd- Kakyapara School	2.60	2.00	2.00	0.00	0.00	0.00	0	0.00	2	13.00	
173455085	Bullai Tari - Podder's House	3.00	1.00	1.00	0.00	0.00	0.00	0	0.00	0	0.00	
173455087	Jankey Babu's house - Sairagondha	3.25	1.50	1.50	0.00	0.00	0.00	0	0.00	1	6.00	
173455089	Kader Member - Jashim Darbesh House	2.90	1.00	1.00	0.00	0.00	0.00	1	1.50	0	0.00	
173455090	Bagulagari Pry. School - Taragonj Rd.	3.25	1.50	1.50	0.00	0.00	0.00	0	0.00	1	3.00	
173455091	Kallabari pucca rd. - Nolzori Para.	3.60	2.00	2.00	0.00	0.00	0.00	2	21.50	0	0.00	
173455092	Bagulagari - Dharamduar.	3.20	1.50	1.50	0.00	0.00	0.00	0	0.00	1	4.50	
173455096	Donger Dola Rd- Mozammel's Madrasha.	2.95	1.20	1.20	0.00	0.00	0.00	0	0.00	0	0.00	
173455098	Bodi road- Kaimar road.	3.25	2.00	2.00	0.00	0.00	0.00	0	0.00	1	10.00	
173455099	Kakya Para - Damal Road	2.90	2.00	2.00	0.00	0.00	0.00	0	0.00	1	10.00	
173455102	Bipin House - Chanadkhana	3.50	4.25	4.25	0.00	0.00	0.00	0	0.00	1	5.00	
173455105	Razib Pacca Rd. to Dobar par Rd.	2.75	1.50	0.87	0.64	0.00	0.00	0	0.00	1	1.00	
173455106	H/O. Jaretulla Member to Jasim Darbesh House Rd.	2.75	1.00	1.00	0.00	0.00	0.00	0	0.00	0	0.00	
173455107	Kaimari Abiler Bazar Road to Kishamat RDRS Bridge	4.50	3.00	3.00	0.00	0.00	0.00	0	0.00	0	0.00	
173455108	Safi Mian House to Jafor Hazi Bridge	2.60	1.50	1.50	0.00	0.00	0.00	0	0.00	1	5.00	
173455109	Necabash to East Side Parer Hat Rd.	2.70	2.50	2.50	0.00	0.00	0.00	0	0.00	2	10.00	
173455110	Bhervheri Moidan to Tengonmari Road	2.70	2.50	2.50	0.00	0.00	0.00	0	0.00	2	20.00	
VILLAGE ROAD-B TOTAL: 41 Nos. Road				91.10	89.34	1.77	0.00	0.00	16	96.50	41	495.00
KISHOREGANJ UPAZILA TOTAL: 116 Nos. Road				432.43	345.53	85.60	1.30	0.00	393	2325.25	330	1730.90

ROAD MAP NILPHAMARI SADAR UPAZILA NILPHAMARI DISTRICT



LEGEND

Administrative Boundary

- International Boundary
- District Boundary
- Upazila Boundary
- Union Boundary
- Municipal Boundary

Administrative HQs

- District HQ
- Upazila HQ
- ▲ Union HQ

Physical Infrastructures

- National Highways
- Regional Highways
- Zila Road
- Upazila Road (Pucca)
- Upazila Road (Katcha)
- Union Road (Pucca)
- Union Road (Katcha)
- Village Road A (Pucca)
- Village Road A (Katcha)
- Village Road B (Pucca)
- Village Road B (Katcha)
- Paurashava Road
- Railway Network
- Embankment
- Telecommunication line
- Power Transmission Line

Natural Features

- Wide River
- Water Bodies
- Sandy Area
- Khal
- Forest
- Hill

Socio-Economic Infrastructures

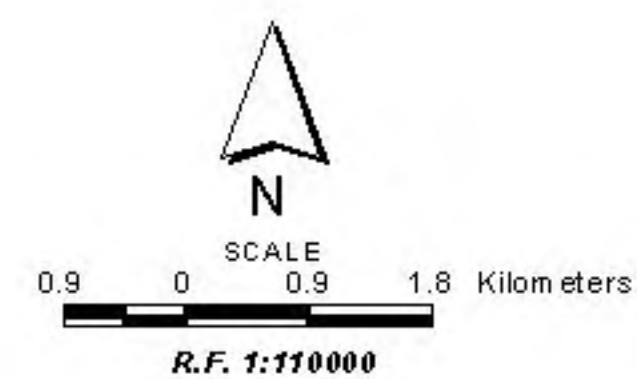
- Growth Centre
- ▲ Small Hat/Bazar
- ▲ Police Station
- Upazila Health Complex
- Family welfare Centre
- Community Clinic
- Post Office
- College
- High School
- Primary School
- Madrasa
- ▲ Mosque
- ▲ Ashrayan/Abasan
- ▲ Temple

Compiled from : LGED Upazila Base Maps 1994-95, Landsat TM 1999, GPS Survey 1999 and Field Checking in November 2004.

Projection : Lambert's Conformal Conic

PREPARED BY : GIS UNIT

LOCAL GOVERNMENT ENGINEERING DEPARTMENT



BASIC INFORMATION OF ROAD

DIVISION : RAJSHAHI

DISTRICT : NILPHAMARI

ROAD CODE	ROAD NAME	CREST WIDTH (m)	TOTAL LENGTH (Km)	SURFACE TYPE-WISE BREAK-UP (Km)				STRUCTURE		EXISTING GAP	
				EARTHEN	FLEXIBLE PAVEMENT (BC)	BRICK PAVEMENT (WBM/HBB/BFS)	RIGID PAVEMENT (CC/RCC)	NUMBER	SPAN (m)	NUMBER	SPAN (m)
1	2	3	4	5	6	7	8	9	10	11	12

UPAZILA : NILPHAMARI-S

ROAD TYPE : UPAZILA ROAD

173642001	Nilphamari - Bhobanigonj G.C.	7.00	11.68	0.00	11.68	0.00	0.00	14	74.90	0	0.00	
173642003	Nilphamari - Jaldhaka R&H near Hatibandha-Ramnagar G.C.	6.80	3.79	0.00	3.79	0.00	0.00	1	1.20	0	0.00	
173642004	Nilphamari -Saidpur R&H at Textile Mills- Babrijhar G.C.	6.00	4.62	0.00	4.62	0.00	0.00	6	18.90	0	0.00	
173642005	Nilphamari Dakbanglow - Panchapukur G.C.	7.66	7.16	0.00	7.16	0.00	0.00	13	108.40	0	0.00	
173642006	Bhobanigonj Hat - Jaganath Hat Via Nilsagar.	6.00	4.95	0.00	4.95	0.00	0.00	6	24.64	0	0.00	
173642007	Nilphamari (LSD Godown) - Ramgonj G.C.	7.00	7.30	0.00	7.30	0.00	0.00	9	49.41	0	0.00	
173642008	Nilphamari - Saidpur RHD at Kachari - Purarhat GC via Baruah	6.10	11.50	9.50	2.00	0.00	0.00	12	61.20	0	0.00	
173642009	Nilphamari -Saidpur at Moshur Rahman College to Ramnagar G.C.	4.80	6.70	3.50	3.20	0.00	0.00	8	18.40	1	30.00	
173642010	Babrijhar G.C to Kachukata R&H via Panchapukur G.C.	9.75	9.75	9.75	0.00	0.00	0.00	15	61.58	0	0.00	
173642011	Nilphamari- Domar R&H at Hortikitola to Boshunia G.C.	5.76	5.76	4.86	0.90	0.00	0.00	9	17.27	0	0.00	
173642012	Panchpukur G.C. to Kishoreganj R&H via Bazitpara Ghat.	3.66	3.50	3.50	0.00	0.00	0.00	4	63.80	3	210.00	
173642013	Babrijhar GC - Kishoregonj GC via Jadurhat.	4.00	7.00	5.50	1.50	0.00	0.00	7	86.40	1	180.00	
173642014	Babrijhar G.C. - Hajarihat G.C via Choraikhola.	3.80	5.75	5.75	0.00	0.00	0.00	4	6.40	0	0.00	
173642016	Ramnagar G.C - Mirgonj G.C via Charcharabari hat.	3.66	5.00	2.80	2.20	0.00	0.00	4	54.85	2	7.00	
173642017	Bhabanigonj G.C to Khansama Upazila HQ.	3.00	0.48	0.00	0.38	0.10	0.00	1	65.00	0	0.00	
173642018	Ramgonj G.C to Mirgonj G.C via Kachary hat.	3.50	9.50	9.00	0.50	0.00	0.00	9	62.70	0	0.00	
173642019	Ramgonj G.C - Ramnagar G.C.	4.90	5.75	5.75	0.00	0.00	0.00	13	10.62	0	0.00	
173642020	Nilphamari-Jaldhaka R&H road at Badiar More to Domar-Nilphamari R&H road near Police Line (UZR #365)	5.50	4.50	4.50	0.00	0.00	0.00	3	3.30	1	30.00	
173642021	Nilphamari-Jaldhaka R&H road at Kachukata Bondor to Nilphamari -Domar R&H road via Ramgonj Bondor. (UZR #366)	5.50	15.15	11.75	1.95	1.45	0.00	17	176.22	2	30.00	
173642022	Saidpur R&H road at Dhelapir More to Domar-Nilphamari R&H Ramgonj More via Baruarhat-Puler hat-Chawra hat-Tarunibari Rail Station (UZR #367)	4.75	42.30	38.97	3.33	0.00	0.00	37	200.24	0	0.00	
UPAZILA ROAD TOTAL: 20 Nos. Road				172.14	115.13	55.46	1.55	0.00	192	1165.42	10	487.00

ROAD TYPE : UNION ROAD

173643002	Chowrabaragacha U.P. to Bhabanigonj G.C (Alshiar more).	4.80	5.25	0.00	5.25	0.00	0.00	11	28.91	0	0.00
173643006	Khokshabari UP Office to Nilphamari HQ (Helabot tola).	4.10	6.53	4.83	1.70	0.00	0.00	8	31.00	0	0.00
173643007	Chaprasaramjani U.P to Nilphamari HQ (WDB Canal bridge).	6.58	5.75	5.75	0.00	0.00	0.00	5	12.70	0	0.00
173643011	Lakshmichap U.P.to Nilahati Bazar at R&H road via Kachary hat.	4.80	4.75	4.75	0.00	0.00	0.00	8	29.80	0	0.00
173643012	Kundapukur U.P. to Debirdanga Bazar.	2.80	3.50	3.50	0.00	0.00	0.00	2	13.20	0	0.00
173643014	Charaikhola U.P to Dikso Bazar via Charaikhola Bazar.	3.62	6.50	6.00	0.50	0.00	0.00	6	15.90	0	0.00
173643016	Khokshabari U.P.Office - Bhabanigonj G.C. via Monagonj hat	3.05	7.50	7.50	0.00	0.00	0.00	12	38.31	1	2.00
173643018	Goregram U.P. to Bhabanigonj G.C via Majhpara Madrasha.	3.00	5.80	5.80	0.00	0.00	0.00	0	0.00	0	0.00
173643019	Sangalshi U.P at Kazir Hat - Dalaler Bazar.	4.80	3.50	3.50	0.00	0.00	0.00	9	23.00	0	0.00
173643020	Khokshabari U.P. to Nilphamari -Bhabanigonj via Tepurdanga Gobindapur.	3.00	10.00	10.00	0.00	0.00	0.00	6	24.30	2	40.00
173643022	Sangalshi U.P(Kachary Bazar)-Dalaler Bazar via Baniapara.	3.05	4.50	4.50	0.00	0.00	0.00	4	12.13	3	11.00
173643023	Polashbari U.P.to Ramgonj G.C.	3.10	3.50	3.50	0.00	0.00	0.00	9	27.72	8	90.00
173643024	Kachukata U.P.Office - Jadur Hat via Bazitpara Babur Bazar.	3.66	9.90	9.90	0.00	0.00	0.00	10	17.00	2	8.00
173643025	Tupamari U.P.to Kachary hat.	3.05	3.10	3.10	0.00	0.00	0.00	7	15.20	1	5.00
173643026	Laxmichap U.P. to Chowrangi hat near R&H road.	3.05	4.50	4.50	0.00	0.00	0.00	0	0.00	3	66.00

BASIC INFORMATION OF ROAD

DIVISION : RAJSHAHI

DISTRICT : NILPHAMARI

ROAD CODE	ROAD NAME	CREST WIDTH (m)	TOTAL LENGTH (Km)	SURFACE TYPE-WISE BREAK-UP (Km)				STRUCTURE		EXISTING GAP		
				EARTHEN	FLEXIBLE PAVEMENT (BC)	BRICK PAVEMENT (WBM/HBB/BFS)	RIGID PAVEMENT (CC/RCC)	NUMBER	SPAN (m)	NUMBER	SPAN (m)	
1	2	3	4	5	6	7	8	9	10	11	12	
173643027	Sonaroy U.P Chakla Kazirhat-Melar Pillar Bazar via Darwani Rly. Bazar.	3.10	6.75	6.75	0.00	0.00	0.00	8	60.76	4	18.00	
173643028	Panchapukur U.P to Chanderhat near R&H road.	4.85	4.10	0.00	4.10	0.00	0.00	10	14.67	0	0.00	
173643029	Khokshabari U.P Office- Monagonj Hat via Sheikh para.	4.90	3.50	3.50	0.00	0.00	0.00	7	26.69	0	0.00	
173643031	Sonaroy U.P. at Baburhat - Nilphamari H/Q.via Baroghoria.	3.00	8.00	8.00	0.00	0.00	0.00	4	26.80	5	20.00	
173643032	Sonaroy U.P Office - Porarhat via Monglu Shah house.	3.00	6.00	6.00	0.00	0.00	0.00	0	0.00	4	63.00	
173643033	Sonaroy U.P to Shimultali Bazar near R&H road.	3.00	3.50	3.00	0.50	0.00	0.00	1	2.50	3	21.00	
173643034	Sonaroy U.P to Camperhat via Chakdubulia High School.	2.80	4.50	4.00	0.50	0.00	0.00	4	6.30	2	9.00	
173643035	Chaprasaramjani U.P at Kachua Kabiraj bridge -Nitai U.P. via Kachary hat.	3.05	8.00	8.00	0.00	0.00	0.00	2	3.60	2	10.00	
173643036	Goregram U.P to Chowrabaragacha U.P.	3.62	8.75	8.75	0.00	0.00	0.00	7	17.85	1	8.00	
173643037	Goregram U.Pr at Musa- Taronibari Bazar via Vangamallir hat.	2.80	6.00	6.00	0.00	0.00	0.00	2	7.20	4	24.00	
173643038	Nilphamari HQ at Pourashava Border to Ramkala hat via Debirdanga Bazar.	3.05	5.20	5.20	0.00	0.00	0.00	5	18.70	2	60.00	
173643039	Ramgonj G.C to Achintola Bazar near R&H road.	3.05	4.50	4.50	0.00	0.00	0.00	2	8.40	1	5.00	
173643043	Sangalshi U.P. at R&H Abdur Rashid High School to Dalaler Bazar.	2.80	3.75	3.75	0.00	0.00	0.00	2	7.00	1	10.00	
173643044	Goregram U.P. near Bhola Babu Bridge- Beltali hat.	3.00	3.00	3.00	0.00	0.00	0.00	3	5.80	0	0.00	
173643045	Goregram U.P. at Manik Bazar to Bhobanigonj G.C via Dhopadanga.	2.80	4.28	3.78	0.50	0.00	0.00	5	14.03	0	0.00	
173643046	Ramnagar U.P to Chander hat near R&H road.	2.90	3.50	3.50	0.00	0.00	0.00	3	33.03	0	0.00	
173643047	Itakhola U.P.at Hatibanda Bazar- Gabertol Bazar.	2.90	4.00	4.00	0.00	0.00	0.00	1	4.00	3	45.00	
173643049	Goregram U.P.(Hazigonj hat) to Beltoli hat.	3.00	3.00	2.00	1.00	0.00	0.00	2	3.00	3	25.00	
173643050	Khokshabari U.P.(Beltoly hat) to Vullir Bazar.	3.05	4.26	4.26	0.00	0.00	0.00	1	1.80	1	15.00	
173643051	Panchapukur U.P to Duhuli Bazar near R&H road	3.00	4.50	4.50	0.00	0.00	0.00	0	0.00	3	23.00	
173643052	Tupamari U.P to Polashbari U.P. near R&H road.	2.80	3.00	3.00	0.00	0.00	0.00	1	1.20	2	8.00	
173643053	Kundapukur U.P to Shalhati Bazar near R&H road.	3.05	3.60	2.10	1.50	0.00	0.00	5	15.90	0	0.00	
173643054	Goregram U.P. to Jagannathgonj G.C at Manik Bazar.	3.05	5.00	5.00	0.00	0.00	0.00	2	5.90	3	24.00	
173643056	Sonaroy U.P.(Khairat Nagar Rail Bazar) to Fakirgonj Bazar.	3.20	3.00	3.00	0.00	0.00	0.00	5	66.13	1	5.00	
173643058	Itakhola U.P to Gabertol Bazar via Chairman's house.	3.05	4.50	4.00	0.50	0.00	0.00	2	43.00	3	6.00	
173643059	Itakhola U.P to Nilphamari HQ via Master para.	2.80	2.00	2.00	0.00	0.00	0.00	2	8.83	0	0.00	
173643060	Itakhola U.P. to R&H road Hatibanda Bazar via Singdai Govt. Pry.School.	2.60	4.90	4.90	0.00	0.00	0.00	6	38.40	0	0.00	
173643061	Polashbari U.P.to Hazigonj hat.	2.90	10.40	10.40	0.00	0.00	0.00	0	0.00	0	0.00	
173643062	Tupamari U.P.to Dhulia Bazar.	2.90	5.45	5.45	0.00	0.00	0.00	0	0.00	0	0.00	
173643063	Panchapukur U.P to Chinirkutir hat.	2.97	7.10	7.10	0.00	0.00	0.00	2	6.00	0	0.00	
173643064	Kundapukur Mazar - Nilphamari HQ. Near pourashava border at CARE bridge.	2.87	1.80	0.00	1.80	0.00	0.00	3	7.30	1	3.00	
173643065	Sangalshi U.P.(Kazirhat)-Porarhat G.C via Dakhin Balapara.	3.63	4.50	4.50	0.00	0.00	0.00	3	12.00	1	4.00	
173643066	Ramnager U.P.-Chanderhat.	3.04	3.20	2.73	0.47	0.00	0.00	2	1.80	0	0.00	
173643067	Panchapukur U.P to Babur Bazar via Senior Madrasha road	3.66	2.00	2.00	0.00	0.00	0.00	1	48.00	0	0.00	
UNION ROAD TOTAL: 49 Nos. Road				244.12	225.80	18.32	0.00	0.00	200	805.75	70	628.00

ROAD TYPE : VILLAGE ROAD-A

173644001	Kachua - Ramgonjhat	3.60	6.00	6.00	0.00	0.00	0.00	2	2.10	3	24.00
173644003	Tarunibari - Natibari Madrasha	3.33	5.15	5.15	0.00	0.00	0.00	5	28.40	1	10.00
173644004	Chowra baragacha - Domar Border	3.45	3.00	3.00	0.00	0.00	0.00	0	0.00	1	5.00
173644005	Dalua - Domar Border Sonarai Farmhat	2.75	2.90	2.90	0.00	0.00	0.00	1	1.20	0	0.00
173644008	Bhola Babu bridge - Nilsagar	3.85	3.20	3.20	0.00	0.00	0.00	3	3.90	0	0.00
173644009	Razzak House - Satish house	2.28	3.00	3.00	0.00	0.00	0.00	1	0.90	0	0.00
173644013	Darwani Rail Station - Baburhat	3.85	1.45	1.45	0.00	0.00	0.00	1	0.90	0	0.00
173644015	Bottala of Nilsagar - Dhopadanga FRB-6.	3.83	3.20	3.20	0.00	0.00	0.00	1	5.00	0	0.00
173644017	Hazipara - Chakla Hazipara school	3.80	4.20	4.20	0.00	0.00	0.00	1	0.90	0	0.00
173644018	Hazipara - Barua Bazar	3.78	2.00	2.00	0.00	0.00	0.00	4	14.00	0	0.00

BASIC INFORMATION OF ROAD

DIVISION : RAJSHAHI

DISTRICT : NILPHAMARI

ROAD CODE	ROAD NAME	CREST WIDTH (m)	TOTAL LENGTH (Km)	SURFACE TYPE-WISE BREAK-UP (Km)				STRUCTURE		EXISTING GAP	
				EARTHEN	FLEXIBLE PAVEMENT (BC)	BRICK PAVEMENT (WBM/HBB/ BFS)	RIGID PAVEMENT (CC/RCC)	NUMBER	SPAN (m)	NUMBER	SPAN (m)
1	2	3	4	5	6	7	8	9	10	11	12
173644019	Arazi Dalua - Domar border	3.25	2.80	2.80	0.00	0.00	0.00	1	0.90	0	0.00
173644022	Chankerpul - Bahali para	3.90	4.90	4.90	0.00	0.00	0.00	5	17.50	0	0.00
173644024	Bhobanigonj G.C.- Dhopadanga School	3.03	2.75	2.75	0.00	0.00	0.00	1	1.20	0	0.00
173644029	Badiar more - Ramnagar GCCR.	3.78	4.40	4.40	0.00	0.00	0.00	1	2.50	0	0.00
173644030	Fakirganj - Shalhati School.	3.60	3.00	3.00	0.00	0.00	0.00	2	8.50	0	0.00
173644034	Kalitala - Gabtali Bazar	2.73	4.80	4.80	0.00	0.00	0.00	1	1.20	0	0.00
173644036	Boraybari - Kanchan para	2.82	4.10	4.10	0.00	0.00	0.00	1	1.20	0	0.00
173644037	Kanchon para Sartroschal-R1/02 via Sartroschal Beel	3.10	4.70	4.70	0.00	0.00	0.00	1	4.00	2	10.50
173644040	Bot tola - Munshipara	2.68	1.80	1.80	0.00	0.00	0.00	1	1.20	0	0.00
173644041	Nilphamari LSD - Dogachi FRB	2.23	2.10	2.10	0.00	0.00	0.00	1	4.00	0	0.00
173644042	Gulur bot tree - Babrijhar G.C	3.03	5.65	5.65	0.00	0.00	0.00	1	0.90	0	0.00
173644043	Bengmari - Baniapara bazar	3.57	2.60	2.60	0.00	0.00	0.00	1	4.25	1	4.00
173644044	Charaikhola U.P.Office - Baniapara	3.89	2.30	2.30	0.00	0.00	0.00	2	7.00	1	8.00
173644046	Khairat Nagar - Kazir hat	3.80	2.10	2.10	0.00	0.00	0.00	2	12.00	0	0.00
173644047	Dalaler Bazar - Dikso Bazar	3.28	1.80	1.80	0.00	0.00	0.00	1	0.90	0	0.00
173644048	Pourashava border - Textile via Sutipara	3.78	3.10	3.10	0.00	0.00	0.00	1	6.00	2	12.10
173644049	Baro ghoria - Pourashava border via Baniapara	3.23	2.60	2.60	0.00	0.00	0.00	3	7.50	2	8.50
173644050	Babur hat School - Kazir hat School	2.75	1.95	1.95	0.00	0.00	0.00	1	10.00	0	0.00
173644051	Bajitpara - Darul Huda	2.90	5.05	5.05	0.00	0.00	0.00	1	2.50	0	0.00
173644052	Darulhuda - Babrijhar G.C.	2.65	2.50	2.50	0.00	0.00	0.00	1	1.20	0	0.00
173644055	Gobindapur - Bhobanigonj FRB	3.66	2.90	2.90	0.00	0.00	0.00	3	21.50	0	0.00
173644056	Duhuli - Domar Border - Kochukata UP	3.62	2.00	2.00	0.00	0.00	0.00	1	1.20	0	0.00
173644057	Berakuti DeepTube well - Jakirgonj Hat	4.35	2.00	2.00	0.00	0.00	0.00	1	1.20	0	0.00
173644058	Charcharabari - Ramnagar U.P	3.04	5.00	5.00	0.00	0.00	0.00	1	1.20	0	0.00
173644059	Fakirgonj hat - Kundapukur Mazar Sarif	3.00	2.00	2.00	0.00	0.00	0.00	2	16.00	0	0.00
173644060	Dalaler Bazar - Charai Khola Hat	3.00	2.25	2.25	0.00	0.00	0.00	1	12.00	1	5.00
173644061	Gobindapur-Gachbari	3.80	2.00	2.00	0.00	0.00	0.00	2	14.00	0	0.00
173644062	Jogipara - Nilsagor	3.00	1.80	1.80	0.00	0.00	0.00	2	1.80	0	0.00
173644063	Nilphamari Kundapukur UP -Darwani Rly. Station	3.00	1.50	1.50	0.00	0.00	0.00	1	1.20	0	0.00
173644064	Mazhadanga Madrasha - Chitakhola Khoksabari UP.	3.00	2.50	2.50	0.00	0.00	0.00	1	1.50	1	25.00
173644065	Hazirgonj Hat - Chowrangi Bazar	3.20	3.50	3.50	0.00	0.00	0.00	1	0.90	1	15.00
VILLAGE ROAD-A TOTAL: 41 Nos. Road			126.55	126.55	0.00	0.00	0.00	64	224.25	16	127.10

ROAD TYPE : VILLAGE ROAD-B

173645002	Kachua Karullah Tola - Ramgonj	2.70	3.50	3.50	0.00	0.00	0.00	0	0.00	3	20.00
173645003	Tupamari - Polashbari	2.66	4.75	4.75	0.00	0.00	0.00	0	0.00	3	6.50
173645004	Jangalipara - Achintola	2.60	2.50	2.50	0.00	0.00	0.00	0	0.00	2	8.50
173645005	R1-02 Road - Dukdugihat	2.75	3.50	3.50	0.00	0.00	0.00	0	0.00	0	0.00
173645006	Sakibars - Domar	2.38	2.00	2.00	0.00	0.00	0.00	1	2.00	2	17.00
173645007	Bhobanda Hat - Kanchanpara	2.50	3.40	3.40	0.00	0.00	0.00	0	0.00	4	28.00
173645008	Nilsagar - Kanchanpara	2.70	2.80	2.80	0.00	0.00	0.00	3	16.00	1	2.00
173645009	Satrasal Pry.School - Motibabu House	2.52	1.75	1.75	0.00	0.00	0.00	0	0.00	0	0.00
173645012	Jamitullah - Forest Office	2.67	2.00	2.00	0.00	0.00	0.00	1	6.00	0	0.00
173645013	FRB-7 - Ramgonj hat	2.70	2.50	2.50	0.00	0.00	0.00	0	0.00	0	0.00
173645014	Mazar Sharif - Ramgonj Hat	2.66	4.00	4.00	0.00	0.00	0.00	0	0.00	4	12.50
173645015	Mohammad House - Nilphamari	2.64	4.00	4.00	0.00	0.00	0.00	0	0.00	0	0.00
173645016	Natib Chapra - Tupamari mouza	2.63	2.50	2.50	0.00	0.00	0.00	0	0.00	0	0.00
173645018	Tupamari U.P. - Ramnagar	2.85	5.00	5.00	0.00	0.00	0.00	0	0.00	0	0.00
173645019	Panaullah House - Dr.Ali House Tupamari	2.85	2.00	2.00	0.00	0.00	0.00	0	0.00	0	0.00
173645021	Palashbari UP Amini House - Horan House	2.50	2.60	2.60	0.00	0.00	0.00	0	0.00	0	0.00
173645022	Bhobanigonj - Polashbari U.P.	2.66	3.00	3.00	0.00	0.00	0.00	0	0.00	0	0.00
173645024	Uttar Dolapara - Dabirdanga	3.18	3.00	3.00	0.00	0.00	0.00	1	2.50	0	0.00
173645025	Darwani Rail Crossing - Shutipara	2.88	4.70	4.70	0.00	0.00	0.00	2	4.50	0	0.00
173645027	Darwani Bazar - Gurguri	2.85	3.75	3.75	0.00	0.00	0.00	3	7.75	0	0.00
173645028	Darwani Textile - Palash hat	2.73	2.85	2.85	0.00	0.00	0.00	3	17.10	0	0.00
173645029	Darwani Pillar - Babur hat	3.80	2.80	2.80	0.00	0.00	0.00	2	9.25	0	0.00

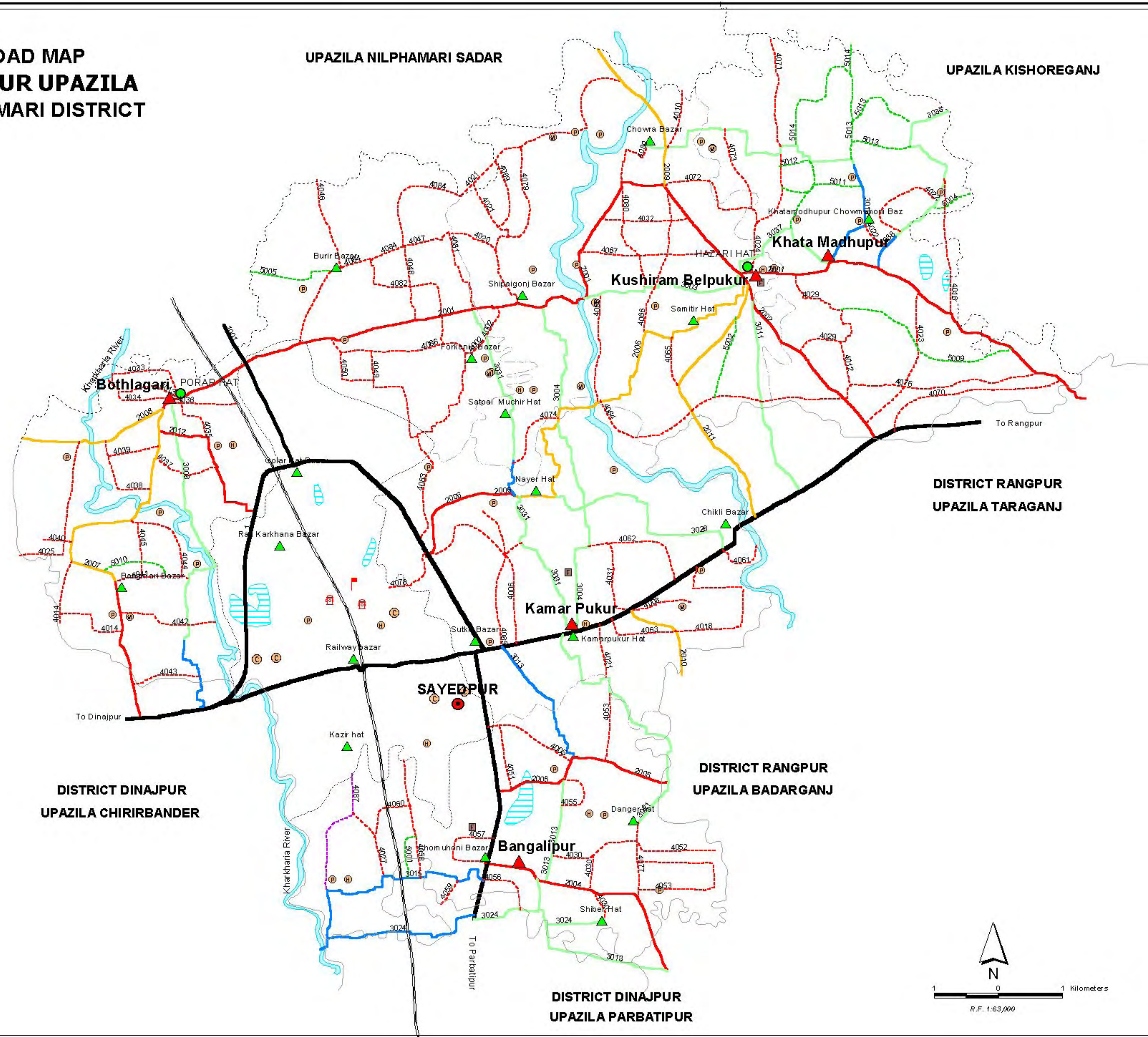
BASIC INFORMATION OF ROAD

DIVISION : RAJSHAHI

DISTRICT : NILPHAMARI

ROAD CODE	ROAD NAME	CREST WIDTH (m)	TOTAL LENGTH (Km)	SURFACE TYPE-WISE BREAKE-UP (Km)				STRUCTURE		EXISTING GAP		
				EARTHEN	FLEXIBLE PAVEMENT (BC)	BRICK PAVEMENT (WBM/HBB/BFS)	RIGID PAVEMENT (CC/RCC)	NUMBER	SPAN (m)	NUMBER	SPAN (m)	
1	2	3	4	5	6	7	8	9	10	11	12	
173645030	Darwani Rly.Crossing - Putihari School	3.20	1.65	1.65	0.00	0.00	0.00	0	0.00	0	0.00	
173645031	Berakuti dola - B.Mouza	3.28	2.85	2.85	0.00	0.00	0.00	2	9.25	0	0.00	
173645032	Gucchagram - Ulatpara	3.20	1.10	1.10	0.00	0.00	0.00	1	4.00	0	0.00	
173645036	Charaikhola hat - Hazarihat	2.95	1.10	1.10	0.00	0.00	0.00	1	6.00	0	0.00	
173645037	Jadurhat - Burikhola River	2.86	2.75	2.75	0.00	0.00	0.00	0	0.00	0	0.00	
173645038	Nakar Madyan - Chapra puratan Kachary	2.00	1.30	1.30	0.00	0.00	0.00	0	0.00	0	0.00	
173645039	Chapra Mouza - Kandor House	2.18	1.00	1.00	0.00	0.00	0.00	0	0.00	0	0.00	
173645040	Mohammad Ali's house - Khatamodhupur	2.45	1.60	1.60	0.00	0.00	0.00	0	0.00	0	0.00	
173645041	Choto Mia Mosque - Ashraf Ali	2.45	3.65	3.65	0.00	0.00	0.00	0	0.00	0	0.00	
173645042	Barua Sheikhpara - Jadurhat	3.05	2.00	2.00	0.00	0.00	0.00	0	0.00	0	0.00	
173645043	Barua Mosque - Jadurhat	2.43	1.10	1.10	0.00	0.00	0.00	0	0.00	0	0.00	
173645044	Choraikhola bazar - Coranipara	3.66	3.60	3.60	0.00	0.00	0.00	0	0.00	0	0.00	
173645047	Babrijar High School - Khokas House	2.87	1.00	1.00	0.00	0.00	0.00	1	1.00	0	0.00	
173645048	Jaldhaka - Itapir	3.00	2.30	2.30	0.00	0.00	0.00	0	0.00	0	0.00	
173645049	Kashimuddin house - Khaibar House	2.82	4.00	4.00	0.00	0.00	0.00	0	0.00	0	0.00	
173645050	Panchapukur - Uttarashashi	2.95	2.00	2.00	0.00	0.00	0.00	1	4.00	0	0.00	
173645052	Samadmember's house - Charcharabari	2.45	2.50	2.50	0.00	0.00	0.00	1	1.00	0	0.00	
173645053	Bismuri Mosque - burikhora River	3.25	1.50	1.50	0.00	0.00	0.00	0	0.00	0	0.00	
173645054	Nilphamari Pourashava border - Darwani Bazar	2.65	4.50	4.50	0.00	0.00	0.00	2	5.50	0	0.00	
173645055	Monir house - Jaldhaka border	2.72	2.45	2.45	0.00	0.00	0.00	0	0.00	0	0.00	
173645056	Nilphamari-Saidpur FRA at Safaruddin House - H/O Mannaf	2.78	2.75	2.75	0.00	0.00	0.00	1	0.60	0	0.00	
173645058	Bhanga Mallir hat - Kishamat Bhutian	2.76	2.20	2.20	0.00	0.00	0.00	1	1.50	0	0.00	
173645059	H/O Niza - Kaltu Chairman's house	3.00	3.00	3.00	0.00	0.00	0.00	1	3.00	0	0.00	
173645061	Majh para - Haziganj hat	3.23	2.50	2.50	0.00	0.00	0.00	0	0.00	0	0.00	
173645062	Monagonj - Majhpara para	3.02	2.95	2.95	0.00	0.00	0.00	0	0.00	0	0.00	
173645063	Tamiz member's house - Majhpara	3.00	1.00	1.00	0.00	0.00	0.00	0	0.00	0	0.00	
173645064	Monaganjhat - Bhullirhat	3.50	1.60	1.60	0.00	0.00	0.00	0	0.00	0	0.00	
173645065	R1-06 Rd. - Gobindapur	2.92	1.55	1.55	0.00	0.00	0.00	1	1.50	1	25.00	
173645066	Singdai bell - Moni bottola	2.95	1.20	1.20	0.00	0.00	0.00	1	3.00	0	0.00	
173645071	Shalmara bridge - Bhobankuri	2.97	1.60	1.60	0.00	0.00	0.00	1	1.50	1	6.00	
173645072	Tupamari Nispara - Chowdhuripara	2.50	1.80	1.80	0.00	0.00	0.00	0	0.00	0	0.00	
VILLAGE ROAD-B TOTAL: 53 Nos. Road				135.00	135.00	0.00	0.00	0.00	31	106.95	21	125.50
NILPHAMARI-S UPAZILA TOTAL: 163 Nos. Road				677.81	602.48	73.78	1.55	0.00	487	2302.38	117	1367.60

ROAD MAP SAIDPUR UPAZILA NILPHAMARI DISTRICT



LEGEND

- Administrative Boundary**
 - International Boundary
 - District Boundary
 - Upazila Boundary
 - Union Boundary
 - Municipal Boundary
- Administrative HQs**
 - District HQ
 - Upazila HQ
 - Union HQ
- Physical Infrastructures**
 - National Highways
 - Regional Highways
 - Zila Road
 - Upazila Road (Pucca)
 - Upazila Road (Katcha)
 - Union Road (Pucca)
 - Union Road (Katcha)
 - Village Road A (Pucca)
 - Village Road A (Katcha)
 - Village Road B (Pucca)
 - Village Road B (Katcha)
 - Paurashava Road
 - Railway Network
 - Embankment
 - Telecommunication line
 - Power Transmission Line
- Natural Features**
 - Wide River
 - Water Bodies
 - Sandy Area
 - Khal
 - Forest
 - Hill
- Socio-Economic Infrastructures**
 - Growth Centre
 - Small Hat/Bazar
 - Police Station
 - Upazila Health C complex
 - Family welfare Centre
 - Community Clinic
 - Post Office
 - College
 - High School
 - Primary School
 - Madrasa
 - Mosque
 - Ashrayan/Abasan
 - Temple

Compiled from : LGED Upazila Base Maps 1994-95, Landsat TM 1998, GPS Survey 1999 and Field Checking in November 2004.
Projection : Lambert's Conformal Conic

PREPARED BY : GIS UNIT
LOCAL GOVERNMENT ENGINEERING DEPARTMENT

BASIC INFORMATION OF ROAD

DIVISION : RAJSHAHI

DISTRICT : NILPHAMARI

ROAD CODE	ROAD NAME	CREST WIDTH (m)	TOTAL LENGTH (Km)	SURFACE TYPE-WISE BREAK-UP (Km)				STRUCTURE		EXISTING GAP	
				EARTHEN	FLEXIBLE PAVEMENT (BC)	BRICK PAVEMENT (WBM/HBB/BFS)	RIGID PAVEMENT (CC/RCC)	NUMBER	SPAN (m)	NUMBER	SPAN (m)
1	2	3	4	5	6	7	8	9	10	11	12

UPAZILA : SAYEDPUR

ROAD TYPE : UPAZILA ROAD

173852001	Taraganj G.C. - Porarhat G.C. Via Hazarihat G.C	7.32	17.75	0.00	17.75	0.00	0.00	30	132.27	0	0.00	
173852002	NHW at Kharjumma - Hazarihat G.C	7.32	3.65	0.00	3.65	0.00	0.00	8	20.20	0	0.00	
173852004	Saidpur Parbatipur Rd. at Chowmohoni- Laldighy G.C	5.10	3.75	0.00	3.75	0.00	0.00	6	9.70	0	0.00	
173852005	Saidpur Parbatipur Rd. at Saller more - Tetultala G.C	4.90	3.20	0.00	3.20	0.00	0.00	4	9.90	0	0.00	
173852006	NHW near Majhapara - Hazarihat G.C.	4.20	10.70	8.20	2.50	0.00	0.00	17	94.60	0	0.00	
173852007	Porarhat G.C - N.H.W at Shaskandar More.	3.66	6.75	4.50	2.25	0.00	0.00	12	17.70	1	80.00	
173852008	Porarhat G.C-Packerhat G.C (Upto Upazila Boarder)	4.50	2.00	2.00	0.00	0.00	0.00	3	93.60	0	0.00	
173852009	Hazarirhat G.C near Doksar digi-Babrihar G.C (Upto Upazila Boarder)	5.00	2.20	2.20	0.00	0.00	0.00	3	63.50	0	0.00	
173852010	N.H.W at Kalabagan-Tetultola G.C (Upto Upazila Boarder).	4.00	2.10	2.10	0.00	0.00	0.00	4	15.74	0	0.00	
173852011	Hazarirhat G.C- N.H.W at Chikli Bazar via Changmari	3.50	6.50	6.50	0.00	0.00	0.00	5	13.08	0	0.00	
173852012	Porarhat G.C - N.H.W at Railway Bridge Shop.	4.70	3.00	0.00	3.00	0.00	0.00	5	10.67	0	0.00	
UPAZILA ROAD TOTAL: 11 Nos. Road				61.60	25.50	36.10	0.00	0.00	97	480.96	1	80.00

ROAD TYPE : UNION ROAD

173853003	Hazarirhat G.C.- Kutirghat UZR (near Shipigonj hat)	4.87	3.25	3.25	0.00	0.00	0.00	9	23.54	0	0.00	
173853004	UZR near Shipaigonj hat- N.H.W at Kamarpukurhat.	4.87	6.22	5.15	1.07	0.00	0.00	18	24.02	0	0.00	
173853008	N.H.W at Changmari Bazar - Botlagari UP.office.	3.50	5.25	3.95	1.30	0.00	0.00	15	85.20	0	0.00	
173853011	Hazarirhat G.C - N.H.W near Chikli Bazar via Dowalipara	4.50	3.27	3.27	0.00	0.00	0.00	9	16.80	0	0.00	
173853013	N.H.W near Sutkir Bazar - Mochir hat.	4.60	7.80	5.05	2.75	0.00	0.00	15	23.90	0	0.00	
173853015	Saidpur Parbatipur Rd. at Chowmohoni hat - Banirhat.	4.55	4.15	3.55	0.60	0.00	0.00	11	19.59	0	0.00	
173853019	Khatamodhupur U.P.office - Chowra Bazar.	4.30	6.63	4.83	1.80	0.00	0.00	13	21.37	0	0.00	
173853021	Kamarpukur hat at N.H.W - Dangarhat.	4.50	4.35	4.35	0.00	0.00	0.00	11	18.02	0	0.00	
173853024	Banirhat - Shibarhat.	4.80	5.20	5.20	0.00	0.00	0.00	19	42.97	0	0.00	
173853028	Noyerhat - N.H.W at Chikli bazar.	3.70	3.60	3.60	0.00	0.00	0.00	8	10.20	0	0.00	
173853031	NHW At Kamarpukur hat- At Monglu Kazir Bazar.	4.65	6.10	5.20	0.90	0.00	0.00	18	15.55	0	0.00	
173853037	UZR at Khatamodhupur U.P. Office - Hazarihat G.C.	3.40	2.05	2.05	0.00	0.00	0.00	4	12.00	0	0.00	
173853038	UZR at Hindupara near Kahatamodupur U.P- Nayenkhal hat	4.90	4.90	4.35	0.55	0.00	0.00	16	27.68	0	0.00	
173853044	UZR at Chandia Bazar-Thakurar hat.	4.50	2.23	2.23	0.00	0.00	0.00	4	15.00	0	0.00	
UNION ROAD TOTAL: 14 Nos. Road				65.00	56.03	8.97	0.00	0.00	170	355.84	0	0.00

ROAD TYPE : VILLAGE ROAD-A

173854002	Kutirghat G.C. - Near Chowrabazar Via Mollapara.	4.50	5.09	5.09	0.00	0.00	0.00	1	5.00	0	0.00
173854005	Luxmipur Pathan Para - Parbotipur Rd at Kadomtoli.	3.50	1.45	1.45	0.00	0.00	0.00	2	2.70	0	0.00
173854006	Saidpur Rangpur N.H.W - Bagdokra Pry.School.	4.00	1.85	1.85	0.00	0.00	0.00	3	16.75	0	0.00
173854008	UNR-21 at Brick field- Dolua .	3.00	1.80	1.80	0.00	0.00	0.00	2	7.60	0	0.00
173854010	Kasiram Chapra Madrasha - Chowra Bazar.	3.50	1.20	1.20	0.00	0.00	0.00	0	0.00	0	0.00
173854012	Taraganj Border at Doalipara -Sardarpara via Molanpukur .	3.00	2.95	2.95	0.00	0.00	0.00	4	12.30	0	0.00
173854013	Nilphamari Border - Porarhat G.C.	3.50	2.55	2.55	0.00	0.00	0.00	4	2.90	0	0.00
173854014	Boradha Rajens House - Shaskandar Govt. Pry. School.	3.50	2.40	2.40	0.00	0.00	0.00	0	0.00	0	0.00
173854016	Pora kamar -Gagonpara road..	4.00	2.10	2.10	0.00	0.00	0.00	3	5.05	0	0.00
173854018	Kujipukur - Taraganj Thana Border.	3.50	2.05	2.05	0.00	0.00	0.00	0	0.00	0	0.00
173854020	Holipara - Malipara.	4.00	1.85	1.85	0.00	0.00	0.00	2	5.30	0	0.00
173854021	Nilphamari Thana Border - near Shipaiganj via kalar Bazar.	3.50	2.00	2.00	0.00	0.00	0.00	1	3.50	0	0.00
173854022	Hamurhat - Gogon para .	4.00	3.00	3.00	0.00	0.00	0.00	1	2.00	0	0.00
173854023	Khairjumma- Hamimpur Bottoli.	3.10	2.50	2.50	0.00	0.00	0.00	3	6.10	0	0.00
173854024	Hazarirhat -Khalisha High School.	3.10	2.75	2.75	0.00	0.00	0.00	3	6.12	0	0.00

BASIC INFORMATION OF ROAD

DIVISION : RAJSHAHI

DISTRICT : NILPHAMARI

ROAD CODE	ROAD NAME	CREST WIDTH (m)	TOTAL LENGTH (Km)	SURFACE TYPE-WISE BREAK-UP (Km)				STRUCTURE		EXISTING GAP	
				EARTHEN	FLEXIBLE PAVEMENT (BC)	BRICK PAVEMENT (WBM/HBB/BFS)	RIGID PAVEMENT (CC/RCC)	NUMBER	SPAN (m)	NUMBER	SPAN (m)
1	2	3	4	5	6	7	8	9	10	11	12
173854025	Thakurerhat to chandia Bridge via shahapara	4.00	3.60	3.60	0.00	0.00	0.00	2	4.80	0	0.00
173854027	Noyapara More to Bangalipur School More	4.20	1.50	1.50	0.00	0.00	0.00	1	0.60	0	0.00
173854029	UZR at Polipara - Khairjuma Hazarihat Rd.	4.40	2.63	2.63	0.00	0.00	0.00	9	10.80	0	0.00
173854030	Shebarhat -UZR at Mahatab's House.	3.10	2.30	2.30	0.00	0.00	0.00	3	6.40	0	0.00
173854031	Dorgar Bazar- N.H.W at Bagdokra Brdge, via sarkarpara.	3.10	1.60	1.60	0.00	0.00	0.00	2	10.40	0	0.00
173854032	UZR-1 at Bel Pukur to Ghonpara	3.10	2.10	2.10	0.00	0.00	0.00	1	2.20	0	0.00
173854033	Porarhat G.C to Border of Dhigal dangi via H/O. Babu-Sabu.	3.60	1.10	1.10	0.00	0.00	0.00	1	1.80	0	0.00
173854034	Porarhat G.C to Tepathi of Thellu via Machupara	2.80	1.05	1.05	0.00	0.00	0.00	1	0.63	0	0.00
173854035	UZR-1 at Dangapara to UZR-12 at Mahatab's More via H/O. Mansur Member.	3.60	1.70	1.70	0.00	0.00	0.00	3	3.13	0	0.00
173854036	Porarhat G.C to Shutimari Rail crossing.	3.00	1.10	1.10	0.00	0.00	0.00	0	0.00	0	0.00
173854037	UZR-12 at Mansur's Brick Field to Tepothi of Borhan Moulavi via Sayer More.	3.80	2.00	2.00	0.00	0.00	0.00	4	2.92	0	0.00
173854038	UZR-7 at Sayer More to UZR-8 at Aguar Bazar.	3.60	0.75	0.75	0.00	0.00	0.00	1	1.80	0	0.00
173854039	Tepathi of Shaheb Ali to UZR-7 at Botlagari high School.	4.40	0.75	0.75	0.00	0.00	0.00	1	1.20	0	0.00
173854040	Tepathi of Mantu Kerani to H/O. Bhattu Doctor.	3.00	1.30	1.30	0.00	0.00	0.00	1	4.00	0	0.00
173854041	Jineor More to Tepathi at H/O. Pijuruddin via Uttar Majhapara	4.20	1.80	1.80	0.00	0.00	0.00	4	9.90	0	0.00
173854042	UZR-7 at Adinanda More to Yousof Fakir Ghat via Kutipara	3.00	1.90	1.90	0.00	0.00	0.00	2	4.50	0	0.00
173854043	Tabir Molovir More to Mokbul'sMore at Changpara via Kunipukur.	3.80	1.00	1.00	0.00	0.00	0.00	2	4.70	0	0.00
173854044	Baloram More to Kagalpara More via Pathanpara	3.20	1.45	1.45	0.00	0.00	0.00	1	7.00	0	0.00
173854045	Pathanpara Mosque-Uttar Majhapara at H/O. Belal	3.20	1.10	1.10	0.00	0.00	0.00	2	4.30	0	0.00
173854046	Burir Bazar More to Border of Sanlashi U.P. via sharmonglapara	4.40	1.50	1.50	0.00	0.00	0.00	0	0.00	0	0.00
173854047	Dangapara More to Maydan para via Malli para	3.40	1.00	1.00	0.00	0.00	0.00	2	11.50	0	0.00
173854048	Malli Para More to Nalcha para via UZR-1	3.00	2.20	2.20	0.00	0.00	0.00	1	1.80	0	0.00
173854049	Hindupara More to Jambari More via Tahshilpara	4.40	2.10	2.10	0.00	0.00	0.00	1	1.20	0	0.00
173854050	Sambhur More to Sarker Para More via Bidhan.	3.80	1.30	1.30	0.00	0.00	0.00	2	5.40	0	0.00
173854051	Kadamtoli Bazar to UZR at Panchyat para	3.80	0.85	0.85	0.00	0.00	0.00	0	0.00	0	0.00
173854052	Tepathi Madrasha to UNR at Kasem Master Pond.	3.80	1.40	1.40	0.00	0.00	0.00	2	4.90	0	0.00
173854053	Panchpir Mazar Tepathi to Khearpara via Dolapara	4.00	1.60	1.60	0.00	0.00	0.00	3	7.00	0	0.00
173854054	Kuranipara More to UZR More at near Kurani para non Govt. Pry. School.	3.80	0.90	0.90	0.00	0.00	0.00	1	3.00	0	0.00
173854055	Tepathi of Alauddin Tea Stall to UZR Tepathi More via Joddar para	3.50	1.12	1.12	0.00	0.00	0.00	1	0.60	0	0.00
173854056	Chowmohani Reg. Pry. School more to Bhagatpara More	3.80	1.20	1.20	0.00	0.00	0.00	1	0.90	0	0.00
173854057	Chowmohani to Tepathi near Cantonment via Bochapara	3.80	1.55	1.55	0.00	0.00	0.00	1	1.80	0	0.00
173854058	Bhuzaripara More to Telipara More via Air-port	3.80	1.44	1.44	0.00	0.00	0.00	2	9.59	0	0.00
173854059	UNR-15 at Harimondir to Guchhagram	3.80	0.60	0.60	0.00	0.00	0.00	1	1.21	0	0.00
173854060	Baitpara More to Sanear Kura More via Griapara.	3.50	1.30	1.30	0.00	0.00	0.00	2	2.73	0	0.00
173854061	Chikli Bazar to NHW via Nazimuddin house.	3.50	2.50	2.50	0.00	0.00	0.00	0	0.00	0	0.00
173854062	Hazir Botertal to H/O. Molla Shingh.	4.00	1.50	1.50	0.00	0.00	0.00	1	1.83	0	0.00
173854063	Pathiram Bridge to Dhiren house via Munshipara	3.80	1.50	1.50	0.00	0.00	0.00	1	8.00	0	0.00
173854064	Dowalpara Kachu Member More to Battali via Changmari	4.00	4.30	4.30	0.00	0.00	0.00	2	7.00	0	0.00
173854065	Hariapara to Tinpaihat	3.80	1.60	1.60	0.00	0.00	0.00	0	0.00	0	0.00
173854066	Dhokshar Dighi UZR - Tinpaihat	4.00	3.00	3.00	0.00	0.00	0.00	2	4.40	0	0.00
173854067	UZR Nayabari Moydan-Kumargari via Derani.	4.50	2.20	1.99	0.21	0.00	0.00	1	1.00	0	0.00
173854068	Dangir par - dhopghat road.	4.00	3.50	3.50	0.00	0.00	0.00	0	0.00	1	15.00
173854069	Shipaigonj Kalar Bazar- Chowra Bazar via Thakpara.	3.50	1.30	1.30	0.00	0.00	0.00	1	4.00	0	0.00
173854070	NHW at Khairjuma- Taragonj G.C. via Tepadaho.	3.80	2.50	2.50	0.00	0.00	0.00	2	4.50	0	0.00
173854071	Khalisha High School - Dhingpara.	4.00	1.50	1.50	0.00	0.00	0.00	0	0.00	0	0.00
173854072	Hazarihat Kalibari -Dhokshardighi UZR.	4.00	2.00	2.00	0.00	0.00	0.00	0	0.00	1	20.00
173854073	Hazarihat Kalibari -Bromohttar.	4.00	2.00	2.00	0.00	0.00	0.00	0	0.00	0	0.00
173854074	Kalar Vita- Dhopaghat.	4.00	1.00	1.00	0.00	0.00	0.00	1	4.00	0	0.00

BASIC INFORMATION OF ROAD

DIVISION : RAJSHAHI

DISTRICT : NILPHAMARI

ROAD CODE	ROAD NAME	CREST WIDTH (m)	TOTAL LENGTH (Km)	SURFACE TYPE-WISE BREAKE-UP (Km)				STRUCTURE		EXISTING GAP		
				EARTHEN	FLEXIBLE PAVEMENT (BC)	BRICK PAVEMENT (WBM/HBB/BFS)	RIGID PAVEMENT (CC/RCC)	NUMBER	SPAN (m)	NUMBER	SPAN (m)	
1	2	3	4	5	6	7	8	9	10	11	12	
173854076	Moidanar hat -UZR near Taraganj G.C.	4.40	3.25	3.25	0.00	0.00	0.00	13	12.80	0	0.00	
173854077	Dangarhat - UZR at Luxmipur Bazar.	3.50	1.30	1.30	0.00	0.00	0.00	5	17.20	0	0.00	
173854078	Joshim bazar - Mazhapara bazar at N.H.W.	4.40	1.00	0.00	1.00	0.00	0.00	2	10.00	0	0.00	
173854079	Shipaigonj hat- Chowra bazar.	3.00	5.80	5.80	0.00	0.00	0.00	6	68.70	0	0.00	
173854080	Chawra bazar - Tinpai hat.	3.40	3.50	2.70	0.80	0.00	0.00	5	11.80	0	0.00	
173854081	UZR at Manglu Kazir Bazar -Kalar Bazar via Moidanpur.	3.50	4.50	4.50	0.00	0.00	0.00	4	8.10	0	0.00	
173854082	Burir Bazar -UZR At Khamathbari Bazar.	3.30	2.25	2.25	0.00	0.00	0.00	3	4.10	0	0.00	
173854083	Forkania Madrashahat- NHW via Dholagach Pry. School.	4.20	3.80	2.73	1.07	0.00	0.00	11	25.95	0	0.00	
173854084	UZR at Kacharir Bazar More- Kalar Bazar.	3.60	5.20	3.80	1.40	0.00	0.00	2	3.80	0	0.00	
173854085	Mazapara Bazar - Sutkir Bazar (at Bus Trminal).	3.50	3.11	3.11	0.00	0.00	0.00	6	13.77	0	0.00	
173854086	Sonakhuli more near Kanharir Bazar- Forkania hat.	3.90	3.10	3.10	0.00	0.00	0.00	3	11.00	0	0.00	
173854087	Kazirhat at Pourashava Boarder to Benirhat via Dangapara.	4.00	3.00	0.80	2.20	0.00	0.00	3	13.50	0	0.00	
VILLAGE ROAD-A TOTAL: 75 Nos. Road				156.54	149.86	6.68	0.00	0.00	164	443.48	2	35.00
ROAD TYPE : VILLAGE ROAD-B												
173855001	Munsipara - Vozaripara.	3.50	1.92	1.92	0.00	0.00	0.00	2	11.00	0	0.00	
173855002	Taltolipara - Chengmari.	3.00	1.60	1.60	0.00	0.00	0.00	2	5.80	0	0.00	
173855004	UZR at Suripara- Bahagili.	3.00	2.00	2.00	0.00	0.00	0.00	1	2.50	0	0.00	
173855005	Fakirpara - Burir Bazar.	3.00	2.00	2.00	0.00	0.00	0.00	3	0.90	0	0.00	
173855009	Polipara - Kadam tali road.	3.00	2.10	2.10	0.00	0.00	0.00	1	1.80	0	0.00	
173855010	House of Pigr Uddin - Shaskandar Dhakhili Madrasha.	3.25	1.40	1.40	0.00	0.00	0.00	3	3.57	0	0.00	
173855011	vangamalli - Roter pukur road.	3.05	2.70	2.70	0.00	0.00	0.00	0	0.00	0	0.00	
173855012	Pasharipara Jotpara - Soyrrar pukur road.	3.00	1.00	1.00	0.00	0.00	0.00	0	0.00	0	0.00	
173855013	Pirpukur Thon Thoni para - Kalu chowdhuri mor road.	3.00	2.75	2.75	0.00	0.00	0.00	0	0.00	0	0.00	
173855014	Kachari para - Fakir Para road.	3.05	2.00	2.00	0.00	0.00	0.00	0	0.00	0	0.00	
VILLAGE ROAD-B TOTAL: 10 Nos. Road				19.47	19.47	0.00	0.00	0.00	12	25.57	0	0.00
SAYEDPUR UPAZILA TOTAL: 110 Nos. Road				302.61	250.86	51.75	0.00	0.00	443	1305.85	3	115.00