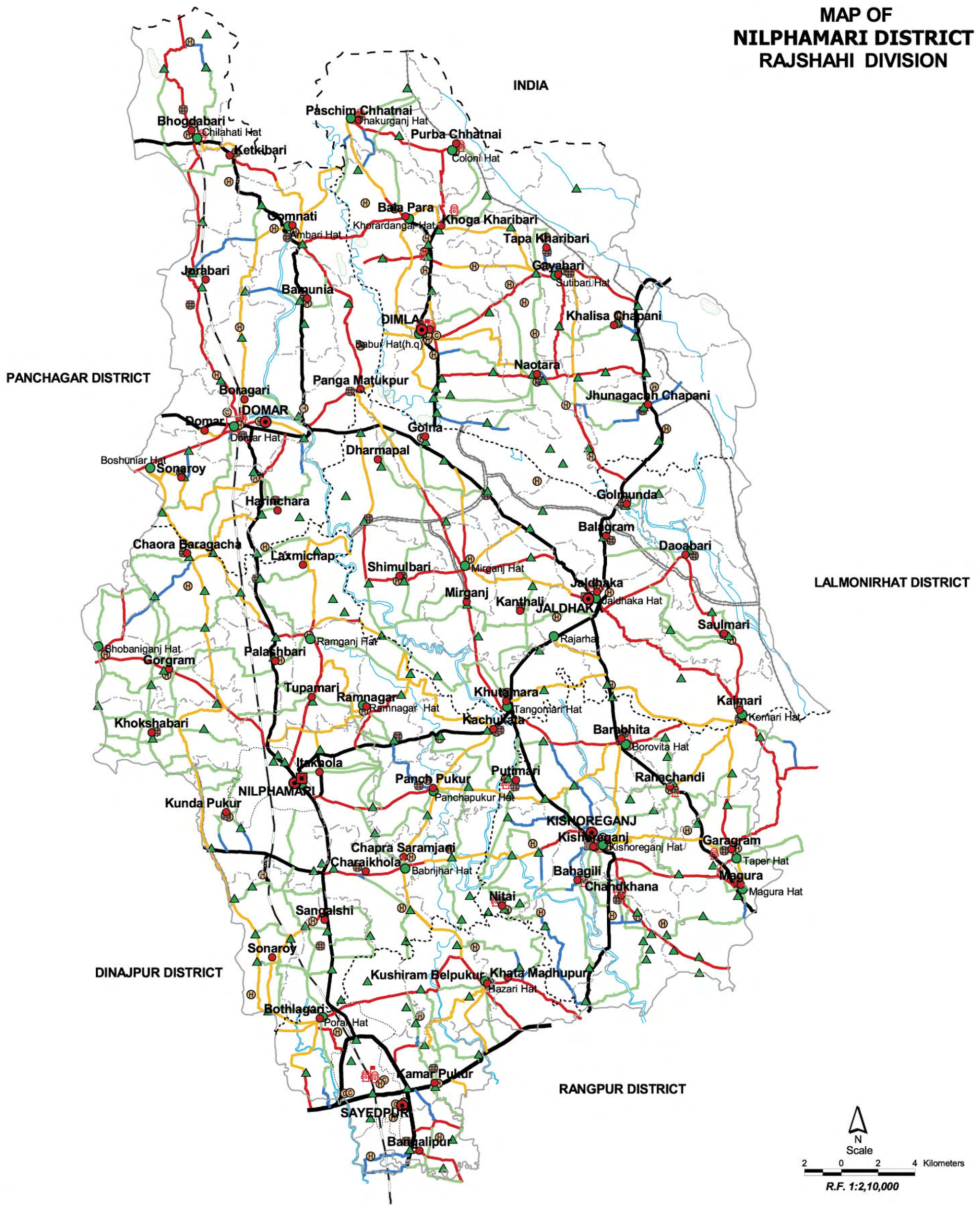


NILPHAMARI

MAP OF NILPHAMARI DISTRICT RAJSHAHI DIVISION



LEGEND

Administrative Boundary

- International Boundary
- District Boundary
- - - - - Upazila Boundary
- · · · · Union Boundary
- · · · · Municipal Boundary

Administrative HQs

- District HQ
- Upazila HQ
- Union HQ

Physical Infrastructures

- National Highways
- Regional Highways
- Zila Road
- Upazila Road Pucca
- Upazila Road Katcha
- Union Road Pucca
- Union Road Katcha
- Railway Network
- Embankment

Natural Features

- Wide River
- Water Bodies
- Sandy Land / Char
- Forest Area

Socio-economic Infrastructures

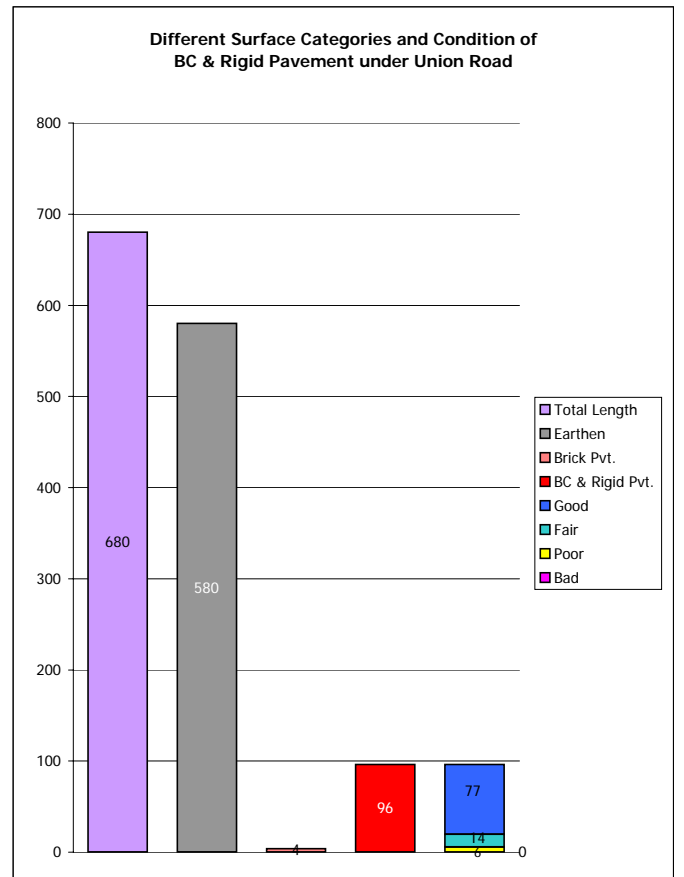
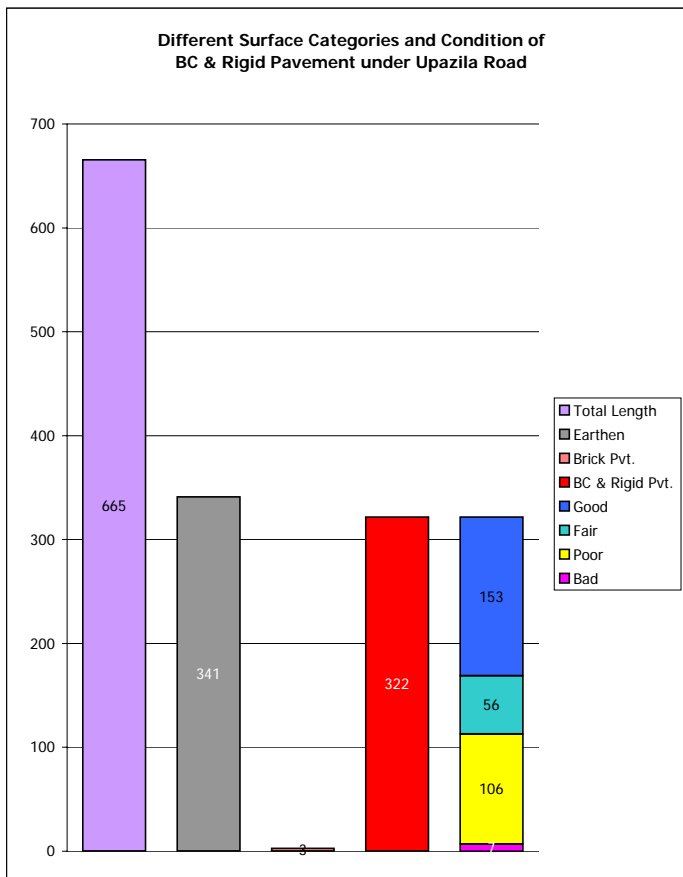
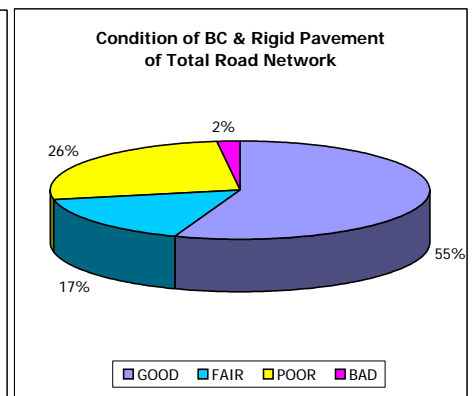
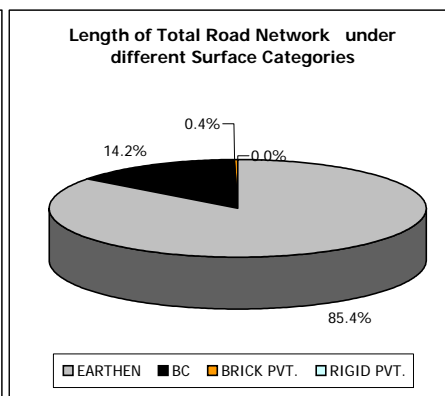
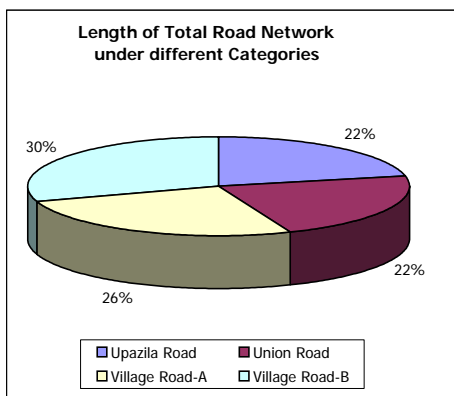
- Growth Centre
- ▲ Small Hat/Bazar
- Police Station
- Upazila Health Complex
- College
- High School
- University

Compiled from : SPOT Image 1989-90, Aerial Photograph 1983-84,
Topographic Maps, Thana Maps, B.B.S and Field Checking.
Projection : Lambert's Conformal Conic
Data Source : GPS Field Survey 1999

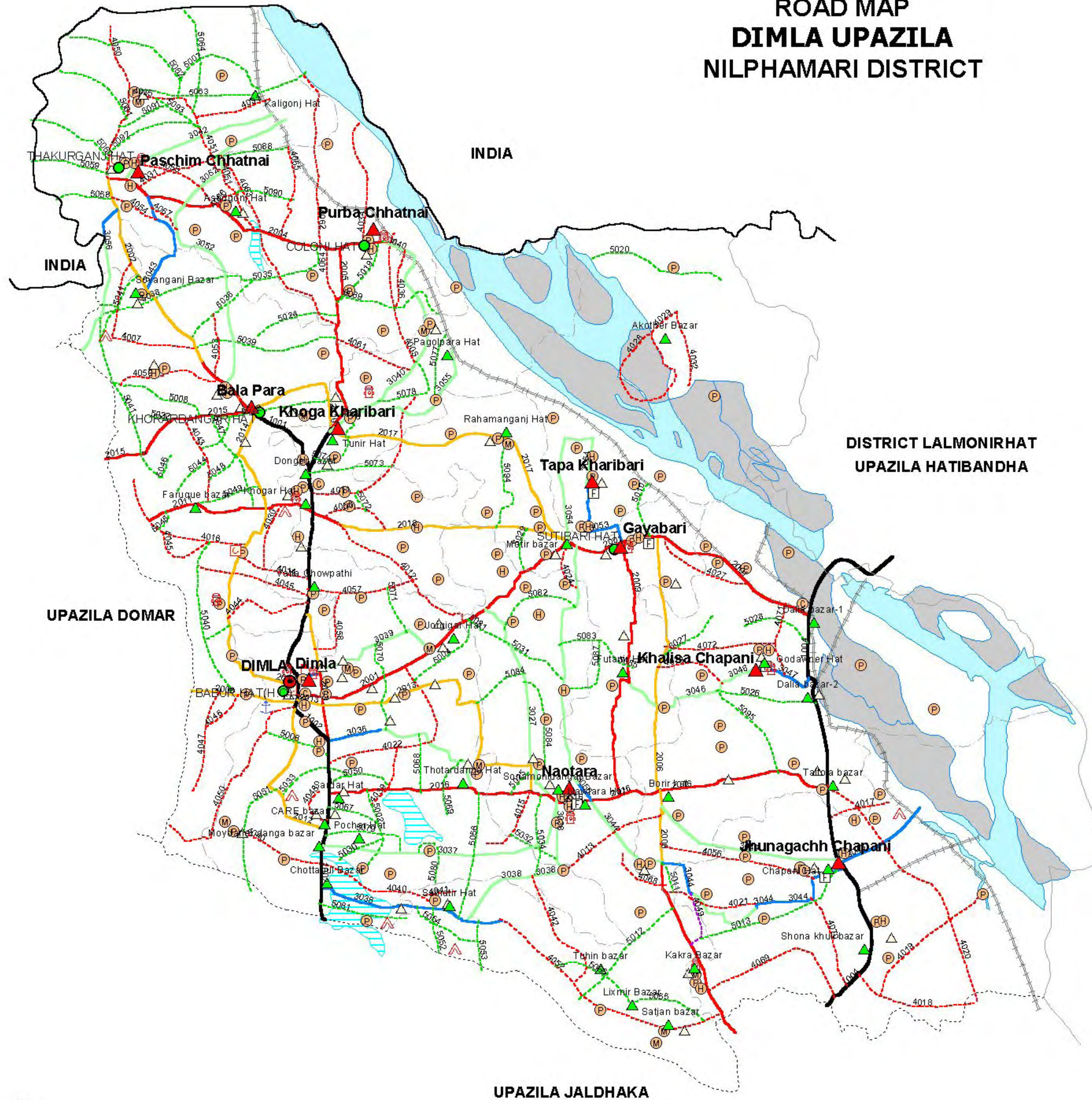
PREPARED BY : GIS UNIT
LOCAL GOVERNMENT ENGINEERING DEPARTMENT

**LOCAL GOVERNMENT ENGINEERING DEPARTMENT
DISTRICT SUMMARY OF ROAD
DISTRICT : NILPHAMARI**

ROAD TYPE	NUMBER OF ROAD	TOTAL LENGTH (Km)	SURFACE TYPE-WISE BREAK-UP (Km)				CONDITION OF BC & RIGID PVT. ROAD (As of December, 2003) (Km)				STRUCTURE		EXISTING GAP	
			EARTHEN	FLEXIBLE PAVEMENT (BC)	BRICK PAVEMENT (WBM/HBB/BFS)	RIGID PAVEMENT (CC/RCC)	GOOD	FAIR	POOR	BAD	NUMBER	SPAN (m)	NUMBER	SPAN (m)
Upazila Road	90	665	341	322	3	0	153	56	106	7	895	5034	39	1135
Union Road	134	680	580	96	4	0	77	14	6	0	726	3019	255	1586
Village Road-A	272	798	781	12	5	0	7	2	2	0	393	1924	215	1242
Village Road-B	345	913	907	6	0	0	5	0	0	1	166	1070	72	876
TOTAL	841	3057	2610	436	12	0	242	72	114	8	2180	11047	581	4839



ROAD MAP DIMLA UPAZILA NILPHAMARI DISTRICT



LEGEND

- Administrative Boundary**
- International Boundary
 - District Boundary
 - - - Upazila Boundary
 - Union Boundary
 - Municipal Boundary

- Administrative HQs**
- District HQ
 - Upazila HQ
 - ▲ Union HQ

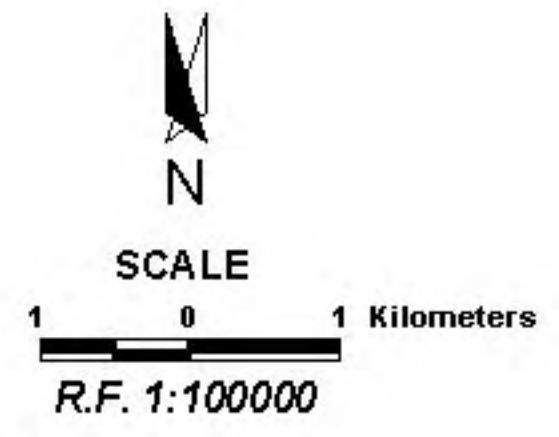
- Physical Infrastructures**
- National Highways
 - Regional Highways
 - Zila Road
 - Upazila Road (Pucca)
 - Upazila Road (Katcha)
 - Union Road (Pucca)
 - Union Road (Katcha)
 - Village Road A (Pucca)
 - Village Road A (Katcha)
 - Village Road B (Pucca)
 - Village Road B (Katcha)
 - Paurashava Road
 - Railway Network
 - Embankment
 - Telecommunication line
 - Power Transmission Line

- Natural Features**
- Wide River
 - Water Bodies
 - Sandy Area
 - Khal
 - Forest
 - Hill

- Socio-Economic Infrastructures**
- Growth Centre
 - ▲ Small Hat/Bazar
 - Police Station
 - Upazila Health Complex
 - Family welfare Centre
 - Community Clinic
 - Post Office
 - College
 - High School
 - Primary School
 - Madrasa
 - Mosque
 - ▲ Ashrayan/Abasan
 - Temple

Compiled from: LGED Upazila Base Maps 1994-95, Landsat TM 1998, GPS Survey 1999 and Field Checking in November 2004.
Projection: Lambert's Conformal Conic

PREPARED BY: GIS UNIT
LOCAL GOVERNMENT ENGINEERING DEPARTMENT



BASIC INFORMATION OF ROAD

DIVISION : RAJSHAHI

DISTRICT : NILPHAMARI

ROAD CODE	ROAD NAME	CREST WIDTH (m)	TOTAL LENGTH (Km)	SURFACE TYPE-WISE BREAK-UP (Km)				STRUCTURE		EXISTING GAP	
				EARTHEN	FLEXIBLE PAVEMENT (BC)	BRICK PAVEMENT (WBM/HBB/BFS)	RIGID PAVEMENT (CC/RCC)	NUMBER	SPAN (m)	NUMBER	SPAN (m)
1	2	3	4	5	6	7	8	9	10	11	12

UPAZILA : DIMLA

ROAD TYPE : UPAZILA ROAD

173122001	Baburhat G.C - Dalia R&H Rd. via Shutibari.	7.33	15.00	0.00	15.00	0.00	0.00	12	105.40	0	0.00	
173122002	DangarhatG.C - Thakurgonj hatG.C Rd	7.00	7.00	5.46	1.54	0.00	0.00	2	5.00	0	0.00	
173122003	Baburhat G.C (Petrol Pump) - Kamarer Danga R&H Rd	3.44	2.81	2.81	0.00	0.00	0.00	0	0.00	3	5.50	
173122004	Thakurgonj hat G.C - Colonir hat G.C Rd	7.33	6.74	0.00	6.74	0.00	0.00	17	70.50	0	0.00	
173122005	Tunirhat R&H - Colonir hat G.C Rd	7.32	4.45	0.00	4.45	0.00	0.00	19	90.50	0	0.00	
173122006	ShutibarihatG.C- Kakra chowpathi R&H Rd	7.32	12.92	9.92	3.00	0.00	0.00	29	144.50	0	0.00	
173122008	Baburhat G.C - Boragari R&H	4.00	5.00	5.00	0.00	0.00	0.00	1	2.00	2	105.00	
173122009	Shutibarihat G.C - Nawtara R&H Road	4.88	5.90	0.00	5.90	0.00	0.00	11	28.00	0	0.00	
173122010	Khorardanga G.C - Tunirhat R&H Road	3.66	3.00	3.00	0.00	0.00	0.00	10	29.50	0	0.00	
173122011	Khogarhat R&H - Ambari G.C Road	4.88	4.82	0.00	4.82	0.00	0.00	17	31.51	0	0.00	
173122012	Baburhat G.C - CARE bazar R&H Road	4.88	4.00	4.00	0.00	0.00	0.00	12	28.10	0	0.00	
173122013	Baburhat G.C - Sonamanirdaga R&H Road	4.00	9.00	9.00	0.00	0.00	0.00	8	22.50	1	25.00	
173122014	Baburhat G.C - Dangarhat G.C Road	3.66	6.40	6.40	0.00	0.00	0.00	7	17.65	1	30.00	
173122015	Khorardangahat G.C - Ambari G.C Rd.	7.32	3.30	0.00	3.30	0.00	0.00	4	55.00	0	0.00	
173122016	Dimla-Dalia R&H Rd via Nowtara (Sardar hat- Taltola) (UZR # 363)	3.66	12.60	0.00	12.60	0.00	0.00	13	233.60	0	0.00	
173122017	Tunirhat-Shatibari hat Rd. (Khagakharibari U.P office - Rahamangonj bazar (UZR # 363))	3.66	4.00	4.00	0.00	0.00	0.00	3	92.00	0	0.00	
173122018	Khagarhat to Motir Bazar.	7.32	5.00	3.40	1.60	0.00	0.00	2	9.00	1	50.00	
UPAZILA ROAD TOTAL: 17 Nos. Road				111.94	52.99	58.95	0.00	0.00	167	964.76	8	215.50

ROAD TYPE : UNION ROAD

173123027	Nawtara UP /HQ - Jorgigar hat	3.05	4.00	4.00	0.00	0.00	0.00	2	7.90	7	10.50	
173123036	Dimla U.P (Petrol Pump)- Nizpara bazar Rd.	3.66	4.20	3.04	1.17	0.00	0.00	9	9.60	0	0.00	
173123037	Maydanerdanga bazar - Naotara U.P office	3.05	6.00	6.00	0.00	0.00	0.00	2	2.00	4	65.00	
173123038	Chhotopul bazar- Naotara U.P Office Rd	3.05	6.00	3.00	0.00	3.00	0.00	3	68.93	2	8.00	
173123039	Dimla U.P(Post office) - Jorjiga bazar Rd.	3.60	3.80	3.27	0.53	0.00	0.00	0	0.00	0	0.00	
173123040	Khagakharibari U.P office - Purba chhatnay U.P office Rd.	3.05	6.00	6.00	0.00	0.00	0.00	11	48.00	0	0.00	
173123042	Paschimchhatnay U.P office - Kaligonj bazarRd.	3.05	6.00	6.00	0.00	0.00	0.00	6	30.00	1	3.00	
173123043	Paschimchhatnay U.P office - Sovangonj bazar Rd.	4.88	3.50	0.00	3.50	0.00	0.00	9	20.00	0	0.00	
173123044	Jhunaghach chapani U.P office - Naotara bazar Rd.	4.88	8.00	4.15	3.85	0.00	0.00	22	180.50	0	0.00	
173123045	Jhunagach chapani U.P office - Utter shonakhuli bazar Rd.	4.88	2.70	0.00	2.70	0.00	0.00	6	37.30	0	0.00	
173123046	Khalisha chapani U.P office - Futanirhat Rd.	3.05	3.00	3.00	0.00	0.00	0.00	3	12.00	0	0.00	
173123047	Khalishachapani U.P - Dalia bazar Rd.	4.88	1.75	0.00	1.75	0.00	0.00	0	0.00	0	0.00	
173123049	Jhunagach chapani U.P office - Burirhat Rd.	3.05	7.00	7.00	0.00	0.00	0.00	0	0.00	0	0.00	
173123050	Naotara U.p office - Motirbazar Rd.	3.05	6.00	5.06	0.94	0.00	0.00	1	3.00	0	0.00	
173123052	Balapara U.P office - Kaligonj bazar Rd.	3.05	10.00	10.00	0.00	0.00	0.00	8	58.50	1	5.00	
173123053	Tepakharibari U.P office - shutibarihat Rd.	4.88	2.80	0.00	2.80	0.00	0.00	2	8.00	0	0.00	
173123054	Tepakharibari U.P office - Barnirghat B.O.P Cam.	3.05	2.50	1.83	0.67	0.00	0.00	3	4.00	0	0.00	
173123055	Khogakharibari U.P office - Pagalpara Rd.	3.05	4.00	4.00	0.00	0.00	0.00	3	43.00	1	10.00	
173123056	Shishatalirghat to Thakurgonj hat G.C.	3.66	3.50	2.61	0.89	0.00	0.00	1	3.00	1	0.00	
UNION ROAD TOTAL: 19 Nos. Road				90.75	68.95	18.79	3.00	0.00	91	535.73	17	101.50

ROAD TYPE : VILLAGE ROAD-A

173124005	Colonirhat - Nautara RDRS Bridge	3.38	2.90	2.90	0.00	0.00	0.00	0	0.00	0	0.00
173124007	Danu Mamud,s house - Last Border Sobangonj	3.42	5.10	5.10	0.00	0.00	0.00	0	0.00	0	0.00
173124011	Khogarhat pucca rd - Bamunertari	3.53	4.80	4.80	0.00	0.00	0.00	0	0.00	0	0.00
173124012	Khogarhat /tripothi - Jorgigar hat	3.46	3.75	3.75	0.00	0.00	0.00	0	0.00	0	0.00
173124013	Khalisha Chapani - Notabari	3.63	3.00	3.00	0.00	0.00	0.00	0	0.00	0	0.00
173124014	Baburhat pucca rd - Sundarkhata Rd	3.66	2.00	2.00	0.00	0.00	0.00	0	0.00	0	0.00

BASIC INFORMATION OF ROAD

DIVISION : RAJSHAHI

DISTRICT : NILPHAMARI

ROAD CODE	ROAD NAME	CREST WIDTH (m)	TOTAL LENGTH (Km)	SURFACE TYPE-WISE BREAK-UP (Km)				STRUCTURE		EXISTING GAP	
				EARTHEN	FLEXIBLE PAVEMENT (BC)	BRICK PAVEMENT (WBM/HBB/BFS)	RIGID PAVEMENT (CC/RCC)	NUMBER	SPAN (m)	NUMBER	SPAN (m)
1	2	3	4	5	6	7	8	9	10	11	12
173124015	Hoklodoba bridge - Sona Monir danga	2.53	2.00	2.00	0.00	0.00	0.00	0	0.00	0	0.00
173124016	Sundarkhata Forest - Khaluatari	2.50	5.00	5.00	0.00	0.00	0.00	0	0.00	0	0.00
173124017	Chapanirhat pucca rd - BWDB Bandh Rd.	3.50	2.30	2.30	0.00	0.00	0.00	1	6.00	3	14.00
173124018	Sonakhuli pucca rd - Kalisthan	3.00	3.50	3.50	0.00	0.00	0.00	0	0.00	0	0.00
173124019	Dakhin Sonakhuli - Chatunama G/P/School	3.66	3.50	3.50	0.00	0.00	0.00	0	0.00	0	0.00
173124020	Dakhin Sonakhuli - Dalia Taltola	3.00	6.15	6.15	0.00	0.00	0.00	0	0.00	0	0.00
173124021	Kakra bazar - Chapani Amtali	3.00	3.00	3.00	0.00	0.00	0.00	1	30.00	0	0.00
173124022	Dimla Thana - Mouza Panga	3.00	4.63	4.63	0.00	0.00	0.00	0	0.00	0	0.00
173124023	Bhangamalir Tripothi - BWDB	3.05	4.50	4.50	0.00	0.00	0.00	0	0.00	0	0.00
173124024	Shishu Kalayan P/School - Kalir Danga	3.00	1.50	1.50	0.00	0.00	0.00	0	0.00	0	0.00
173124026	Kadomtoli Tripathi - Nawtara bazar	3.00	2.60	2.60	0.00	0.00	0.00	0	0.00	0	0.00
173124027	Chhotokata Madrasha - Goyabari Tripothi	3.00	2.26	2.26	0.00	0.00	0.00	0	0.00	0	0.00
173124028	Uttar Kharibari guide - Deobhulka	3.00	5.00	5.00	0.00	0.00	0.00	0	0.00	0	0.00
173124029	Deobhulka Ghat - Kodaldoha BWDB	3.00	0.80	0.80	0.00	0.00	0.00	0	0.00	0	0.00
173124030	Sundarkhata Tripathi - Forest	3.66	2.00	2.00	0.00	0.00	0.00	0	0.00	0	0.00
173124031	Thakurgonj VDP club - R1 Tessta River	3.00	4.00	4.00	0.00	0.00	0.00	0	0.00	0	0.00
173124032	Charkharibari BOP - Testa river	3.00	2.00	2.00	0.00	0.00	0.00	0	0.00	0	0.00
173124033	Thengjhara BOP - Charkhari bari	3.00	2.00	2.00	0.00	0.00	0.00	0	0.00	0	0.00
173124034	Purbo Chhatnai - Last border	3.00	2.50	2.50	0.00	0.00	0.00	0	0.00	0	0.00
173124035	Jugirdanga Tripathi - Sreemonto G/School	3.66	1.25	1.25	0.00	0.00	0.00	0	0.00	0	0.00
173124036	BWDB Guide bundh - Kulai River	3.66	2.00	2.00	0.00	0.00	0.00	0	0.00	0	0.00
173124037	Madha Chatnai Tripathi - Mohonta Tripathi	3.05	2.00	2.00	0.00	0.00	0.00	0	0.00	0	0.00
173124039	Sardarhat - House of Babu	3.05	2.15	2.15	0.00	0.00	0.00	0	0.00	0	0.00
173124040	West side Dimla - West side Salhati bazar	3.00	5.25	5.25	0.00	0.00	0.00	0	0.00	0	0.00
173124042	Notabari P/School - WAPDA	3.00	4.50	4.50	0.00	0.00	0.00	0	0.00	0	0.00
173124043	Gomnati R&H - R1/01 Rd	3.00	2.50	2.50	0.00	0.00	0.00	0	0.00	0	0.00
173124044	Kamarer Danga - West R1/05	3.66	2.10	2.10	0.00	0.00	0.00	0	0.00	0	0.00
173124045	Bhatiar Chowpathi R&H - Niz Sundarkhata	3.05	5.00	5.00	0.00	0.00	0.00	0	0.00	0	0.00
173124046	South Singhara - Kalir danga	3.05	1.00	1.00	0.00	0.00	0.00	0	0.00	0	0.00
173124047	South Sundarkhara mouza - CARE Rd	3.05	2.50	2.50	0.00	0.00	0.00	0	0.00	0	0.00
173124048	Sardarhat Chowpati - Fulbagan RHD	3.66	2.00	2.00	0.00	0.00	0.00	0	0.00	0	0.00
173124049	SalamerTripathi - Kakra bazar Rd.	4.88	1.00	0.00	1.00	0.00	0.00	1	1.50	0	0.00
173124050	Thakurgonjhat to Kaligonj Border	3.05	3.00	0.80	0.00	2.20	0.00	0	0.00	0	0.00
173124051	Arshadgonj-Telipara road.	3.05	3.00	1.00	0.00	2.00	0.00	0	0.00	0	0.00
173124052	Shalhati hat to Kakra Shutibari UZR via Satjan.	3.66	5.00	4.80	0.00	0.20	0.00	1	30.00	1	150.00
173124053	Moznu Mill-Pachim Chatnai Moydaner danga road.	3.05	3.00	3.00	0.00	0.00	0.00	0	0.00	0	0.00
173124054	CARE road-Mondol Para road.	3.05	1.50	1.50	0.00	0.00	0.00	0	0.00	0	0.00
173124055	Pachim Chatnai U.P-Arshadgonj.	3.05	3.00	3.00	0.00	0.00	0.00	0	0.00	0	0.00
173124056	Aynul Haque Madrasha-Somiti School.	3.05	4.00	4.00	0.00	0.00	0.00	0	0.00	0	0.00
173124057	Vatia Chowpathi-Titpara Govt. Primari School.	3.00	2.00	2.00	0.00	0.00	0.00	0	0.00	0	0.00
173124058	Bonis Miah bari- Kapar uddin house via Korani Para road.	3.00	2.50	2.50	0.00	0.00	0.00	0	0.00	0	0.00
173124059	Dangerhat-Moydanerdanga CARE road	3.05	3.00	3.00	0.00	0.00	0.00	0	0.00	0	0.00
173124060	Bandor Khoribari Moydan-Boro Bari Jamidary road.	3.00	1.00	1.00	0.00	0.00	0.00	0	0.00	0	0.00
173124061	Ghonpur Bridge-Moteleb house.	3.50	1.00	1.00	0.00	0.00	0.00	0	0.00	0	0.00
173124062	Colonirhat Pucca road-Zero Point via Jhashinghershara road.	3.00	6.00	6.00	0.00	0.00	0.00	0	0.00	0	0.00
173124063	Mahabur house Pucca road-Rawshon house via Varaldah.	3.50	7.00	7.00	0.00	0.00	0.00	0	0.00	0	0.00
173124064	Kolurpara-Taferbari Pucca road.	3.00	2.00	2.00	0.00	0.00	0.00	0	0.00	0	0.00
173124065	RDRS Fedaration Office-Guid Bundh	3.50	4.00	4.00	0.00	0.00	0.00	0	0.00	0	0.00
173124066	Arshadgonjhat Pucca road-Rafiqule house.	3.00	1.00	1.00	0.00	0.00	0.00	0	0.00	0	0.00
173124067	Khaleque house pucca road-Bottali Mosque..	3.00	1.00	1.00	0.00	0.00	0.00	0	0.00	0	0.00
173124068	Tuhin Bazar-Nurul Chowdhury house.	3.05	1.50	0.80	0.00	0.70	0.00	2	8.00	0	0.00
173124069	Kakra Bazar-Latif Chowdhury house.	3.05	2.50	2.50	0.00	0.00	0.00	0	0.00	0	0.00
173124070	Switch Gate-Chowdhury para road.	3.05	2.50	2.50	0.00	0.00	0.00	0	0.00	0	0.00
173124071	Godownerhat-Dimla-Dalia pucca road.	3.05	2.00	2.00	0.00	0.00	0.00	0	0.00	0	0.00
173124072	Moydanerdanga-Kalirdanga road.	3.05	2.00	2.00	0.00	0.00	0.00	0	0.00	0	0.00

BASIC INFORMATION OF ROAD

DIVISION : RAJSHAHI

DISTRICT : NILPHAMARI

ROAD CODE	ROAD NAME	CREST WIDTH (m)	TOTAL LENGTH (Km)	SURFACE TYPE-WISE BREAK-UP (Km)				STRUCTURE		EXISTING GAP	
				EARTHEN	FLEXIBLE PAVEMENT (BC)	BRICK PAVEMENT (WBM/HBB/ BFS)	RIGID PAVEMENT (CC/RCC)	NUMBER	SPAN (m)	NUMBER	SPAN (m)
1	2	3	4	5	6	7	8	9	10	11	12

173124073	Shamsul Member house-Kakra Shutibari road.	3.00	1.50	1.50	0.00	0.00	0.00	0	0.00	0	0.00
-----------	--	------	------	------	------	------	------	---	------	---	------

VILLAGE ROAD-A TOTAL: 62 Nos. Road			179.04	172.94	1.00	5.10	0.00	6	75.50	4	164.00
---	--	--	--------	--------	------	------	------	---	-------	---	--------

ROAD TYPE : VILLAGE ROAD-B

173125002	Sardarhat Pucca Rd - Pacharhat	3.00	2.15	2.15	0.00	0.00	0.00	0	0.00	0	0.00
173125004	Jorjigarhat - Gajbari Rd	2.53	3.00	3.00	0.00	0.00	0.00	0	0.00	0	0.00
173125005	Buritasta Barriage - Jaldhaka Thana Border	2.52	2.05	2.05	0.00	0.00	0.00	0	0.00	0	0.00
173125006	Old Thana - Pucca Rd	2.35	1.50	1.50	0.00	0.00	0.00	0	0.00	0	0.00
173125007	BDR Rd - A.B. Siddique,s House	2.42	2.75	2.75	0.00	0.00	0.00	0	0.00	0	0.00
173125008	Kharardanga GCCR - Domar Thana	2.39	2.35	2.35	0.00	0.00	0.00	0	0.00	0	0.00
173125010	Dalia rd - shutibari Rd	2.40	1.30	1.30	0.00	0.00	0.00	0	0.00	0	0.00
173125011	Kaipara Rd kakra Rd	2.42	1.00	1.00	0.00	0.00	0.00	0	0.00	0	0.00
173125012	satjan - Kakra Rd	2.40	3.00	3.00	0.00	0.00	0.00	0	0.00	0	0.00
173125013	Kakra Bazar Rd - Chapanirhat Rd	3.66	3.80	3.80	0.00	0.00	0.00	0	0.00	0	0.00
173125014	Shutibarihat - Jaldhaka P.S	2.41	5.15	5.15	0.00	0.00	0.00	0	0.00	0	0.00
173125016	Dhakhin Sundarkhata - Dimla	3.66	2.75	2.75	0.00	0.00	0.00	0	0.00	0	0.00
173125018	Dewmalli - colonypara	2.43	2.00	2.00	0.00	0.00	0.00	0	0.00	0	0.00
173125019	Dewmalli - BWDB Guide Bandh	2.40	1.70	1.70	0.00	0.00	0.00	0	0.00	0	0.00
173125020	Tasta River - Charkharibari	2.42	5.00	5.00	0.00	0.00	0.00	0	0.00	0	0.00
173125022	Khagakharibari - Balapara Rd	2.39	4.50	4.50	0.00	0.00	0.00	0	0.00	0	0.00
173125023	Thakurgonj - WAPDA Rd	2.43	3.75	3.75	0.00	0.00	0.00	0	0.00	0	0.00
173125024	Bandar Kharibari - doholpara	2.43	2.00	2.00	0.00	0.00	0.00	0	0.00	0	0.00
173125025	House of Daulod kazi - Nawtara	3.05	0.60	0.60	0.00	0.00	0.00	0	0.00	0	0.00
173125026	Kakina Madrasha - BWDB	3.05	2.50	2.50	0.00	0.00	0.00	0	0.00	0	0.00
173125027	Chotokhata mouza - Kalirdanga	3.00	1.51	1.51	0.00	0.00	0.00	0	0.00	0	0.00
173125028	Chotokhata mouza - Dalia pucca Rd	3.00	1.61	1.61	0.00	0.00	0.00	0	0.00	0	0.00
173125029	Jhella para - Dimla Dalia Rd	3.00	1.00	1.00	0.00	0.00	0.00	0	0.00	0	0.00
173125030	Pacharhat Tripathi - Solaiman Member	3.00	1.00	1.00	0.00	0.00	0.00	0	0.00	0	0.00
173125031	Jogirhat FRB - Akaskuru H/School	3.00	2.75	2.75	0.00	0.00	0.00	0	0.00	0	0.00
173125032	Maddha Kumerpara mosque- Joyhori School	3.00	1.20	1.20	0.00	0.00	0.00	0	0.00	0	0.00
173125033	Sardarhat Taltola R&H - Dakhina Babus House	3.00	3.80	3.80	0.00	0.00	0.00	0	0.00	0	0.00
173125034	Jahed Ali Member House - Sonamonir danga	3.05	2.00	2.00	0.00	0.00	0.00	0	0.00	0	0.00
173125035	Chhatnai Balapara Tripathi - Balapara Eidgha	3.00	2.50	2.50	0.00	0.00	0.00	0	0.00	0	0.00
173125036	Balapara Bruj - Toli ghat	3.00	1.60	1.60	0.00	0.00	0.00	0	0.00	0	0.00
173125037	Dangarhat Tripathi - Madha Chhatnai	3.66	4.20	4.20	0.00	0.00	0.00	0	0.00	0	0.00
173125038	Sevangonj - CARE Rd	2.60	5.00	5.00	0.00	0.00	0.00	0	0.00	0	0.00
173125039	Sovangonj East Tripathi - Voralдах	2.80	3.10	3.10	0.00	0.00	0.00	0	0.00	0	0.00
173125040	Niz Sundarkhati - Forest	2.90	4.00	4.00	0.00	0.00	0.00	0	0.00	0	0.00
173125041	Niz Sundarkhata - Sovangonj Tripathi	8.00	8.00	8.00	0.00	0.00	0.00	0	0.00	0	0.00
173125042	Balapara - West Zalia	2.50	1.50	1.50	0.00	0.00	0.00	0	0.00	0	0.00
173125043	Sundarkhata - Gazis House	2.40	2.00	2.00	0.00	0.00	0.00	0	0.00	0	0.00
173125044	Sundarkhata Bala Dhipi - Nolim's House	2.60	1.00	1.00	0.00	0.00	0.00	0	0.00	0	0.00
173125045	Sundarkhata Tripathi - Bazims House	2.70	0.50	0.50	0.00	0.00	0.00	0	0.00	0	0.00
173125046	Sundarkhata Mobin Tripathi - Monir's House	2.70	0.60	0.60	0.00	0.00	0.00	0	0.00	0	0.00
173125047	Hay Munshi - CARE rd	2.80	2.50	2.50	0.00	0.00	0.00	0	0.00	0	0.00
173125048	Donger bazar - CARE Rd	2.50	2.00	2.00	0.00	0.00	0.00	0	0.00	0	0.00
173125049	Sundarkhata Nuru Tripathi - VDP Club	3.66	3.00	3.00	0.00	0.00	0.00	0	0.00	0	0.00
173125050	Sardarhat pucca Rd - R&H Rd	3.66	1.75	1.75	0.00	0.00	0.00	0	0.00	0	0.00
173125051	Ramdanga - Khutir danga Rd	3.05	3.20	3.20	0.00	0.00	0.00	1	40.00	0	0.00
173125052	Shalhati Bazar-Buritista River.	2.80	2.00	2.00	0.00	0.00	0.00	0	0.00	0	0.00
173125053	Shalhati Bazar-Satjan via Shalhati Moydan.	2.50	4.00	4.00	0.00	0.00	0.00	0	0.00	0	0.00
173125054	Hazir Mosque-Kokiler Tipothi.	2.50	1.50	1.50	0.00	0.00	0.00	0	0.00	0	0.00
173125055	Laxmi Bazar-Satjan high School.	2.70	2.00	2.00	0.00	0.00	0.00	0	0.00	0	0.00
173125056	Dimla Niz Para pucca road-Shalhati Bazar.	2.80	4.00	4.00	0.00	0.00	0.00	0	0.00	0	0.00
173125057	Sovangonj Jelepura-Shishatolirghat.	2.50	1.50	1.50	0.00	0.00	0.00	0	0.00	0	0.00
173125058	Balapara B.O.P Camp-Buri Tista river road.	2.50	1.50	1.50	0.00	0.00	0.00	0	0.00	0	0.00

BASIC INFORMATION OF ROAD

DIVISION : RAJSHAHI

DISTRICT : NILPHAMARI

ROAD CODE	ROAD NAME	CREST WIDTH (m)	TOTAL LENGTH (Km)	SURFACE TYPE-WISE BREAK-UP (Km)				STRUCTURE		EXISTING GAP	
				EARTHEN	FLEXIBLE PAVEMENT (BC)	BRICK PAVEMENT (WBM/HBB/BFS)	RIGID PAVEMENT (CC/RCC)	NUMBER	SPAN (m)	NUMBER	SPAN (m)
1	2	3	4	5	6	7	8	9	10	11	12
173125059	Thakurgonj Bazar Eadghah -Azizul member house road.	2.80	2.00	2.00	0.00	0.00	0.00	0	0.00	0	0.00
173125060	Dhzor Uddin Chowdhury house-Buritista via Mahmuddin para road.	2.50	1.50	1.50	0.00	0.00	0.00	0	0.00	0	0.00
173125061	Beltoli Mosque-Buri Tista board.	2.70	2.00	2.00	0.00	0.00	0.00	0	0.00	0	0.00
173125062	Golap Member house-Buri Tista via Piazi para B.O.P Camp.	2.80	2.00	2.00	0.00	0.00	0.00	0	0.00	0	0.00
173125063	Jogirdanga-Tista river via Kaligonj Bazar.	2.80	4.00	4.00	0.00	0.00	0.00	0	0.00	0	0.00
173125064	Kaligonj Kodamtali Mosque to INDIA Border.	2.70	2.00	2.00	0.00	0.00	0.00	0	0.00	0	0.00
173125065	Dilip Mia house to BWDB bond via Golam Rasul house.	2.70	2.00	2.00	0.00	0.00	0.00	0	0.00	0	0.00
173125066	Laxmi Bazar-Afiz Master house.	2.80	2.00	2.00	0.00	0.00	0.00	0	0.00	0	0.00
173125067	Hafizur house-Razzak house.	2.50	0.50	0.50	0.00	0.00	0.00	0	0.00	0	0.00
173125068	Tallai dola pucca road-Karuna Babu's house.	2.80	2.50	2.50	0.00	0.00	0.00	0	0.00	0	0.00
173125069	Labur bari to Zahangir house.	2.50	2.00	2.00	0.00	0.00	0.00	0	0.00	0	0.00
173125070	Fazlul haque house to Ayub house road.	2.50	3.00	3.00	0.00	0.00	0.00	0	0.00	0	0.00
173125071	Abul Hossain house to Khalua para.	2.70	1.50	1.50	0.00	0.00	0.00	0	0.00	0	0.00
173125072	Borobari pucca road to Girls Govt. Pri. School.	2.60	0.50	0.50	0.00	0.00	0.00	0	0.00	0	0.00
173125073	Donger Bazar to Chukanitari.	2.50	2.00	2.00	0.00	0.00	0.00	0	0.00	0	0.00
173125074	Donger Bazar-Hamimer Mill.	2.50	2.00	2.00	0.00	0.00	0.00	0	0.00	0	0.00
173125075	Pagal Para- Nowtara Switch Gate road.	2.70	2.00	2.00	0.00	0.00	0.00	0	0.00	0	0.00
173125076	Nozur bari - Special School.	2.50	1.50	1.50	0.00	0.00	0.00	0	0.00	0	0.00
173125077	Wahedul Doctor house- Belyet Charman house.	2.80	3.00	3.00	0.00	0.00	0.00	0	0.00	0	0.00
173125078	Vanga Malli-Sherar bari.	2.80	3.00	3.00	0.00	0.00	0.00	0	0.00	0	0.00
173125079	Bosirer Bari R&H-Thakurer Than.	2.80	2.00	2.00	0.00	0.00	0.00	0	0.00	0	0.00
173125080	Sharda Chowkidarer bari-Motir bari via Mahmuder Bari.	2.80	2.00	2.00	0.00	0.00	0.00	0	0.00	0	0.00
173125081	Kaligonj Barage to Guchha gram.	2.50	2.50	2.50	0.00	0.00	0.00	0	0.00	0	0.00
173125082	Gach bari high School-Johor Ali doka.	2.80	2.00	2.00	0.00	0.00	0.00	0	0.00	0	0.00
173125083	Akber house to Badar house.	2.80	1.00	1.00	0.00	0.00	0.00	0	0.00	0	0.00
173125084	Parur Maydan to Sona Monir danga road.	2.80	4.00	4.00	0.00	0.00	0.00	0	0.00	0	0.00
173125085	Futanirhat to Samen house.	2.50	2.00	2.00	0.00	0.00	0.00	0	0.00	0	0.00
173125086	Dakhin Titpara Foot Bridge to Budaru Teli house.	2.50	1.50	1.50	0.00	0.00	0.00	0	0.00	0	0.00
173125087	Delaber house to Kabir house.	2.50	1.00	1.00	0.00	0.00	0.00	0	0.00	0	0.00
173125088	Guide Bundh to Samsher house.	2.50	1.50	1.50	0.00	0.00	0.00	0	0.00	0	0.00
173125089	Fulchari para School to Dohol para road.	2.80	3.50	3.50	0.00	0.00	0.00	0	0.00	0	0.00
173125090	Ibrahim house to Sarbat house via Taltola School.	2.70	2.00	2.00	0.00	0.00	0.00	0	0.00	0	0.00
173125091	Aminul house to Anowar Chairman house.	2.50	1.00	1.00	0.00	0.00	0.00	0	0.00	0	0.00
173125092	Thakurgonj Clinic- Srimonto School.	2.80	2.50	2.50	0.00	0.00	0.00	0	0.00	0	0.00
173125093	Ashraf Moulouvir house to Srimanto School.	2.70	2.00	2.00	0.00	0.00	0.00	0	0.00	0	0.00
173125094	Rahmangonj to Khogarhat-Motir Bazar road.	2.80	2.00	2.00	0.00	0.00	0.00	0	0.00	0	0.00
173125095	Kakina Chapani Madrasha-Tista Main Canal.	2.70	1.50	1.50	0.00	0.00	0.00	0	0.00	0	0.00
VILLAGE ROAD-B TOTAL: 89 Nos. Road			205.67	205.67	0.00	0.00	0.00	1	40.00	0	0.00
DIMLA UPAZILA TOTAL: 187 Nos. Road			587.40	500.55	78.74	8.10	0.00	265	1615.99	29	481.00

ROAD MAP DOMAR UPAZILA NILPHAMARY DISTRICT

DISTRICT PANCHAGARH
UPAZILA DEBIGANJ

INDIA

INDIAN CHITMAHAL
(ECLAVE)

UPAZILA DIMLA

DISTRICT PANCHAGARH
UPAZILA DEBIGANJ

UPAZILA NILPHAMARI SADAR

UPAZILA JALDHAKA

LEGEND

Administrative Boundary

- International Boundary
- District Boundary
- - - Upazila Boundary
- · · Union Boundary
- Municipal Boundary

Administrative HQs

- District HQ
- Upazila HQ
- ▲ Union HQ

Physical Infrastructures

- National Highways
- Regional Highways
- Zila Road
- Upazila Road (Pucca)
- Upazila Road (Katcha)
- Union Road (Pucca)
- Union Road (Katcha)
- Village Road A (Pucca)
- Village Road A (Katcha)
- Village Road B (Pucca)
- Village Road B (Katcha)
- Paurashava Road
- Railway Network
- Embankment
- Telecommunication line
- Power Transmission Line

Natural Features

- Wide River
- Water Bodies
- Sandy Area
- Khal
- Forest
- Hill

Socio-Economic Infrastructures

- Growth Centre
- ▲ Small Hat/Bazar
- Police Station
- Upazila Health Complex
- Family welfare Centre
- Community Clinic
- Post Office
- College
- High School
- Primary School
- Madrasa
- ▲ Mosque
- ▲ Ashrayan/Abasan
- ▲ Temple

Compiled from : LGED Upazila Base Maps 1994-95, Landat TM 1998,
GPS Survey 1999 and Field Checking in November 2004
Projection : Lambert's Conformal Conic

PREPARED BY : GIS UNIT

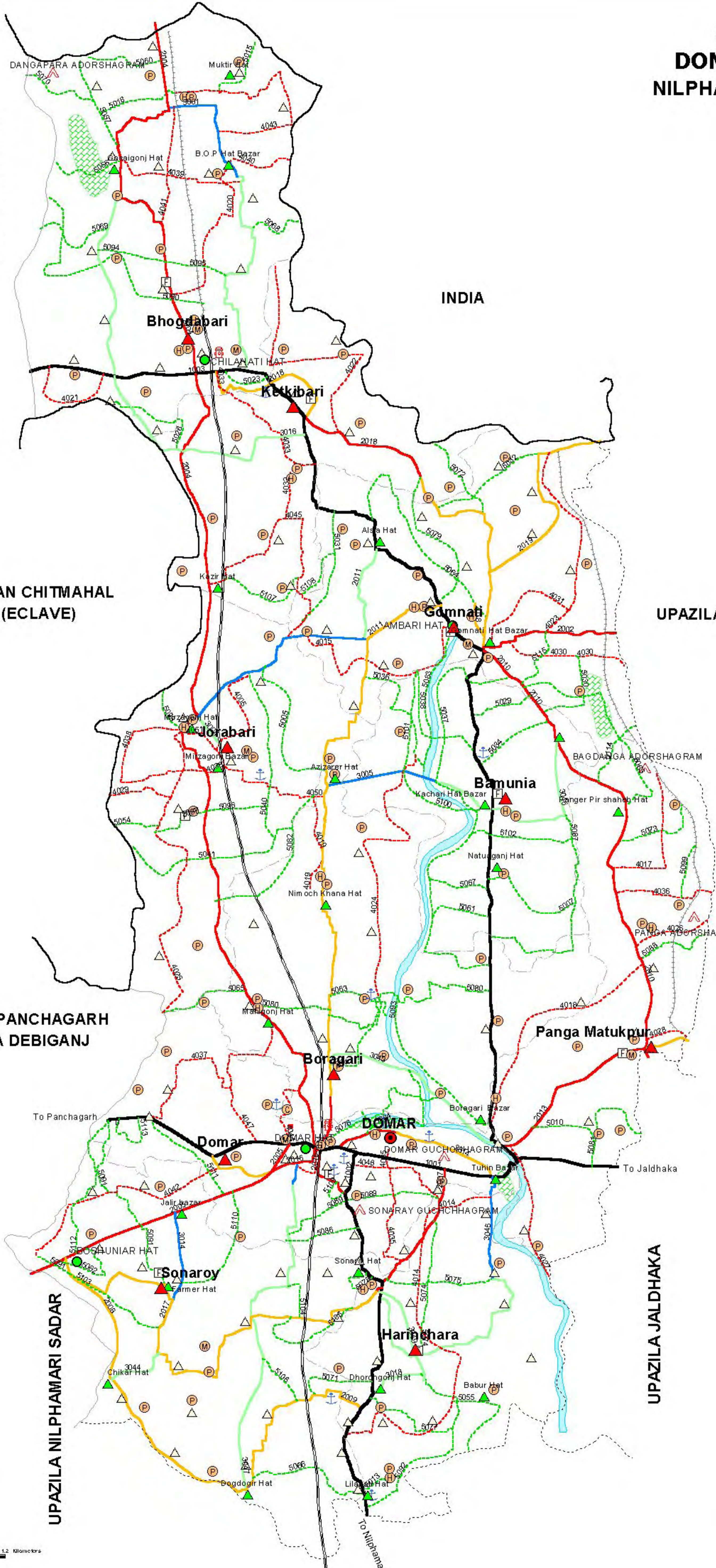
LOCAL GOVERNMENT ENGINEERING DEPARTMENT



SCALE

0 0.6 1.2 Kilometers

R.F. 1:80,000



BASIC INFORMATION OF ROAD

DIVISION : RAJSHAHI

DISTRICT : NILPHAMARI

ROAD CODE	ROAD NAME	CREST WIDTH (m)	TOTAL LENGTH (Km)	SURFACE TYPE-WISE BREAK-UP (Km)				STRUCTURE		EXISTING GAP	
				EARTHEN	FLEXIBLE PAVEMENT (BC)	BRICK PAVEMENT (WBM/HBB/BFS)	RIGID PAVEMENT (CC/RCC)	NUMBER	SPAN (m)	NUMBER	SPAN (m)
1	2	3	4	5	6	7	8	9	10	11	12

UPAZILA : DOMAR

ROAD TYPE : UPAZILA ROAD

173152002	Ambari GC to Dangarhat GC via Gomnati Bazar.	7.30	3.92	0.00	3.92	0.00	0.00	4	128.00	0	0.00	
173152004	Domar - Chilahati Via Muktirhat road	7.06	26.00	0.00	26.00	0.00	0.00	23	109.85	0	0.00	
173152005	Domar Bazar - Basunia Hat	7.49	6.90	0.00	6.90	0.00	0.00	7	21.67	0	0.00	
173152007	Sonarayhat RHD-Domar GC.	4.86	2.70	0.00	2.70	0.00	0.00	3	9.06	0	0.00	
173152008	Bashunia Hat G.C-Nilphamri Ramgon GC (Domar portion)	4.88	6.40	6.40	0.00	0.00	0.00	11	20.94	0	0.00	
173152009	Nilphamri Domar R&H at D'gonj - Vabanigonj GC via Dugdugihat	4.88	4.46	4.46	0.00	0.00	0.00	17	33.76	0	0.00	
173152010	Shaheed Zia Sarak St.Motukpur RHD to Ambari GC via Gomnati Bazar.	7.92	12.50	0.00	12.50	0.00	0.00	6	15.50	0	0.00	
173152011	Domar GC to Ambari GC via Azizarerhat	4.88	12.50	9.50	3.00	0.00	0.00	35	94.54	0	0.00	
173152013	Boragarihat RHD to Baburhat GC via Motukpur UP. Off. At Sayllarghat	6.05	4.50	1.00	3.50	0.00	0.00	5	13.80	0	0.00	
173152014	Domar GC naer Dakbanglow to Domar-Dimla RHD.	4.86	2.75	1.58	1.17	0.00	0.00	2	2.89	0	0.00	
173152015	Domar GC- Nilphamari R&H (Chikonmatir More)	6.10	1.25	0.00	1.25	0.00	0.00	0	0.00	0	0.00	
173152016	Domar GC-Debigonj GC via Domar UP. Office.	4.00	6.27	4.75	1.52	0.00	0.00	3	6.75	2	5.00	
173152017	Sonarai Hat RHD- Basunia Hat GC via Sonarai UP Office.	4.90	9.30	9.30	0.00	0.00	0.00	19	29.19	3	4.75	
173152018	Ambari GC to Chilahati GC via Ketkibari UP Office.	4.01	14.61	14.61	0.00	0.00	0.00	10	69.40	1	5.00	
173152019	Ambari GC to Thakurgonj GC via Gomnati Bazar.	3.95	6.95	6.45	0.50	0.00	0.00	0	0.00	0	0.00	
UPAZILA ROAD TOTAL: 15 Nos. Road				121.01	58.05	62.96	0.00	0.00	145	555.35	6	14.75

ROAD TYPE : UNION ROAD

173153001	Bhogdaburi UP Office near Battali - Muktirhat.	4.80	7.49	4.81	2.68	0.00	0.00	20	27.36	0	0.00	
173153004	Jorabari UP Office- Alsiar Bazar	4.90	6.01	1.91	4.10	0.00	0.00	7	47.60	2	5.00	
173153005	Bamunia U.P Office - Azizar Hat	2.22	3.60	1.94	1.67	0.00	0.00	1	96.15	2	3.00	
173153012	Domar Bazar- Dakhin Chikonmati	5.00	0.67	0.00	0.67	0.00	0.00	2	6.50	0	0.00	
173153014	Sonarai UP Office- Jalir Bazar.	6.00	1.80	0.00	1.80	0.00	0.00	2	8.80	0	0.00	
173153016	Ketkibari UP Office to Gosaignjhat via Bottolegonj	3.05	10.20	10.20	0.00	0.00	0.00	7	37.95	4	10.00	
173153018	Dharanigonjhat - Harinchara UP Office	2.73	1.52	1.02	0.50	0.00	0.00	4	6.33	0	0.00	
173153019	Horinchora UP Office - Sonary Hat.	3.63	2.60	2.60	0.00	0.00	0.00	2	2.75	2	3.00	
173153043	Boragari UP Office to Boragari hat.	4.00	5.75	5.75	0.00	0.00	0.00	0	0.00	0	0.00	
173153044	Sonarai UP Office to Chikerhat	4.90	1.40	1.40	0.00	0.00	0.00	3	7.90	0	0.00	
173153045	Horinchora UP Office - Tuhin Bazar	4.00	7.00	4.18	2.82	0.00	0.00	1	4.70	6	32.00	
173153046	Bamunia UP Office to Fultoli Bazar.	3.00	3.90	3.90	0.00	0.00	0.00	0	0.00	0	0.00	
173153047	Domar Bazar - Dugdugirhat	3.04	7.75	6.75	0.00	1.00	0.00	10	58.90	1	2.50	
UNION ROAD TOTAL: 13 Nos. Road				59.69	44.46	14.24	1.00	0.00	59	304.94	17	55.50

ROAD TYPE : VILLAGE ROAD-A

173154005	Jorabari UP.Office - Bankapara	1.97	2.44	2.44	0.00	0.00	0.00	0	0.00	0	0.00
173154014	Harinchara Madhapara Lilahati	2.80	8.71	8.71	0.00	0.00	0.00	0	0.00	0	0.00
173154015	Ambarihat - Ambari Pachimpara Pry.School	2.25	5.01	5.01	0.00	0.00	0.00	1	18.00	1	15.00
173154017	Dorgarhat - Uttar Panga Pry. School	2.00	4.50	4.50	0.00	0.00	0.00	0	0.00	0	0.00
173154018	Pangamalla - Boragarihat	3.65	5.65	5.65	0.00	0.00	0.00	0	0.00	0	0.00
173154019	Nimojkhana - Azizarirhat	2.90	2.15	2.15	0.00	0.00	0.00	0	0.00	0	0.00
173154020	Miarkhamar - Pramanikpara	2.70	6.50	6.50	0.00	0.00	0.00	0	0.00	0	0.00
173154021	Fulbari - Bhulagonj Rd	2.93	2.10	2.10	0.00	0.00	0.00	0	0.00	0	0.00
173154022	Ketkibari B.O.P. - Nowsharmemberpara	1.90	5.95	5.95	0.00	0.00	0.00	0	0.00	0	0.00
173154023	Dakhin Gomnati B.P School - Gomnati B.O.P.	4.70	7.00	7.00	0.00	0.00	0.00	0	0.00	0	0.00
173154024	Barobisha Dr.Para - West Boragari Mosque	2.98	8.85	8.85	0.00	0.00	0.00	0	0.00	0	0.00
173154025	Betgara pana Sarkerhat - Fakirpara	3.05	7.12	7.12	0.00	0.00	0.00	0	0.00	0	0.00
173154026	Shailar Gat - Panga RDRS Rd	3.11	2.71	2.71	0.00	0.00	0.00	0	0.00	0	0.00

BASIC INFORMATION OF ROAD

DIVISION : RAJSHAHI

DISTRICT : NILPHAMARI

ROAD CODE	ROAD NAME	CREST WIDTH (m)	TOTAL LENGTH (Km)	SURFACE TYPE-WISE BREAK-UP (Km)				STRUCTURE		EXISTING GAP	
				EARTHEN	FLEXIBLE PAVEMENT (BC)	BRICK PAVEMENT (WBM/HBB/BFS)	RIGID PAVEMENT (CC/RCC)	NUMBER	SPAN (m)	NUMBER	SPAN (m)
1	2	3	4	5	6	7	8	9	10	11	12
173154027	Boragari Bridge - Dhakin Mukupur G.P.School	3.33	2.60	2.60	0.00	0.00	0.00	0	0.00	0	0.00
173154028	Panga Health Sub. Center - Shailarghat	2.29	1.50	1.50	0.00	0.00	0.00	0	0.00	0	0.00
173154029	Halhalia G.P School - Mirjagonj H.BB Rd	2.50	3.75	3.75	0.00	0.00	0.00	0	0.00	0	0.00
173154030	Gomnati Panga RDRS - Gomnati Forest Rd	3.35	2.87	2.87	0.00	0.00	0.00	0	0.00	0	0.00
173154031	Gomnati bazar - Rashidul Master House Road	2.86	6.75	6.75	0.00	0.00	0.00	6	30.00	5	25.00
173154032	Kazirhat - Ghunuram Hat	2.98	6.01	6.01	0.00	0.00	0.00	9	28.78	0	0.00
173154033	Chilahati Rail Crossing - Ghunuram Rd	3.55	2.50	2.50	0.00	0.00	0.00	1	1.30	1	2.50
173154034	Guabari - Panga RDRS Rd	3.95	2.56	2.56	0.00	0.00	0.00	5	15.00	0	0.00
173154035	Domar - Dimla Pucca Rd to Sonarayhat	2.70	2.60	2.60	0.00	0.00	0.00	6	8.62	0	0.00
173154036	Jaldanpara-Adarshagram	2.72	3.95	3.95	0.00	0.00	0.00	1	2.00	1	3.00
173154037	Dibigonj Pucca Rd - Chilay via Boro Rauta G.P. School	3.91	4.75	4.75	0.00	0.00	0.00	3	11.58	2	7.00
173154038	Mirjagonj Raly Bazar - Shafirpara	3.70	5.11	5.11	0.00	0.00	0.00	2	6.50	6	27.00
173154039	Bhogdaburi B.O.P.Bazar - Shabjigonj	3.10	7.50	7.50	0.00	0.00	0.00	0	0.00	6	43.50
173154040	Bhogdaburi B.O.P.Bazer - Mostafapara	3.00	4.80	4.80	0.00	0.00	0.00	1	3.00	6	35.50
173154041	Chilahati Sarker Tari - Pabanai Tari	3.05	6.73	6.73	0.00	0.00	0.00	4	14.84	1	13.00
173154042	Domar Debigonj Rd - Domar Chilahati Rd	4.50	1.25	1.25	0.00	0.00	0.00	1	20.00	2	10.00
173154043	Karengatali Tepoti - Muktirhat	3.04	2.64	2.64	0.00	0.00	0.00	0	0.00	3	10.00
173154044	Burardoba - Shadhurasram	2.75	2.55	2.55	0.00	0.00	0.00	1	1.80	2	21.00
173154045	Ghumuramhat - Darikarmari	2.50	3.50	3.50	0.00	0.00	0.00	0	0.00	2	17.00
173154046	Banoarimore - Jorpakuri Masjid	3.00	2.50	2.50	0.00	0.00	0.00	0	0.00	3	9.00
173154047	Mahigonj pucca road to Debigonj GC. Road.	4.00	5.00	5.00	0.00	0.00	0.00	0	0.00	0	0.00
173154049	Domar Bazar - Chikonmati RHD Rd	6.10	1.50	0.00	1.50	0.00	0.00	3	4.00	0	0.00
173154050	Mirjagonj Rly. Bazar - Azizarerhat	3.70	5.91	4.21	1.70	0.00	0.00	2	18.40	6	27.50
173154051	Mirjagonj Rail Station - Mirjagonj Bazer	4.27	1.68	1.68	0.00	0.00	0.00	1	9.15	0	0.00

VILLAGE ROAD-A TOTAL: 37 Nos. Road

159.20 156.00 3.20 0.00 0.00 47 192.96 47 266.00

ROAD TYPE : VILLAGE ROAD-B

173155005	Azizararhat - Ketkibari Bader	2.80	4.95	4.95	0.00	0.00	0.00	0	0.00	0	0.00
173155007	Nathuagonj - Mojhapara	2.38	2.50	2.50	0.00	0.00	0.00	0	0.00	0	0.00
173155010	Boragarihat Nadiapara Pucca Rd	2.00	1.70	1.70	0.00	0.00	0.00	0	0.00	0	0.00
173155013	Lilahati Pucca Rd - Salmara B.N. High School.	2.42	0.60	0.60	0.00	0.00	0.00	0	0.00	0	0.00
173155015	Murtirhat - Pusnatan	2.04	1.26	1.26	0.00	0.00	0.00	0	0.00	0	0.00
173155016	Karangatoli - Sabdigonj	2.04	1.25	1.25	0.00	0.00	0.00	0	0.00	0	0.00
173155022	Chilahati H.B.B. - Nowapara	2.45	1.41	1.41	0.00	0.00	0.00	0	0.00	0	0.00
173155026	Bodapara - Botalgonj	2.62	2.10	2.10	0.00	0.00	0.00	0	0.00	0	0.00
173155029	Dhkhin Gomnati Azizer Madrasha - Panga	2.20	4.30	4.30	0.00	0.00	0.00	0	0.00	0	0.00
173155031	Ambari Mirjagonj Rd - Ambari Chilagati Rd	2.26	2.70	2.70	0.00	0.00	0.00	0	0.00	0	0.00
173155032	Gomnati Bop - Thataipara Rd	3.35	2.50	2.50	0.00	0.00	0.00	0	0.00	0	0.00
173155034	R&H Rd Dhulanipara - Majhapara	3.50	2.70	2.70	0.00	0.00	0.00	0	0.00	0	0.00
173155036	R&H Ghuabari - Dijihipara	2.11	2.80	2.80	0.00	0.00	0.00	0	0.00	0	0.00
173155037	R&H Dangapara - Nowdabash	2.05	8.00	8.00	0.00	0.00	0.00	0	0.00	0	0.00
173155038	Barobisha - Dakshin Ambari	2.10	2.70	2.70	0.00	0.00	0.00	0	0.00	0	0.00
173155040	Darikamar Pry. School - Khalifapara	2.25	3.45	3.45	0.00	0.00	0.00	0	0.00	0	0.00
173155041	Halhalia Cluster Village - Dangrpara	2.35	4.17	4.17	0.00	0.00	0.00	0	0.00	0	0.00
173155044	Boragari Shaldangi School - Par Ghat	2.72	2.30	2.30	0.00	0.00	0.00	0	0.00	0	0.00
173155053	Domar Basuniahat Rd - Debigonj HBB Rd	3.00	0.55	0.55	0.00	0.00	0.00	0	0.00	0	0.00
173155054	Harihara - Khanabari Masjid	1.89	1.81	1.81	0.00	0.00	0.00	0	0.00	0	0.00
173155055	Sheatgari purbapara - Molanir Pukur	2.17	1.99	1.99	0.00	0.00	0.00	1	54.05	0	0.00
173155056	Mistripaara - Ambika Choukidererpara	2.29	2.54	2.54	0.00	0.00	0.00	0	0.00	0	0.00
173155057	Gossaigonj Hat - Cluster Village	2.00	2.10	2.10	0.00	0.00	0.00	1	30.00	1	7.00
173155060	Chilahati - Pranikpara	2.50	2.50	2.50	0.00	0.00	0.00	0	0.00	0	0.00
173155062	Khaturia Govt. Pry. School to Basunia hat G.C.rd via Ismail	2.60	2.20	1.90	0.30	0.00	0.00	1	1.50	0	0.00
173155063	Saildangi- Boragari Road	3.00	2.50	1.62	0.89	0.00	0.00	0	0.00	0	0.00
173155064	Gomnati Tatipara- Chilahati Pucca Road	2.50	6.00	6.00	0.00	0.00	0.00	1	21.00	0	0.00
173155065	Mutuppur RHD Road - Gumnati Bazar via Forest	2.30	4.30	4.30	0.00	0.00	0.00	0	0.00	0	0.00

BASIC INFORMATION OF ROAD

DIVISION : RAJSHAHI

DISTRICT : NILPHAMARI

ROAD CODE	ROAD NAME	CREST WIDTH (m)	TOTAL LENGTH (Km)	SURFACE TYPE-WISE BREAK-UP (Km)				STRUCTURE		EXISTING GAP	
				EARTHEN	FLEXIBLE PAVEMENT (BC)	BRICK PAVEMENT (WBM/HBB/BFS)	RIGID PAVEMENT (CC/RCC)	NUMBER	SPAN (m)	NUMBER	SPAN (m)
1	2	3	4	5	6	7	8	9	10	11	12
173155066	Nilahati Pucca Road - Dugdugir Hat	2.60	4.80	4.80	0.00	0.00	0.00	0	0.00	0	0.00
173155067	Chilahati - Boragari Hat - Shakharipara Road	1.35	1.60	1.60	0.00	0.00	0.00	1	16.00	0	0.00
173155068	Muktirhat Bottoli - Kader Miah House	3.00	1.76	1.76	0.00	0.00	0.00	1	24.00	0	0.00
173155069	Goshaignonj Bazar - Fulbari	3.00	2.25	2.25	0.00	0.00	0.00	0	0.00	0	0.00
173155070	Goshaignonj Hat - Goshaignonj Adarshagram	3.00	3.60	3.60	0.00	0.00	0.00	0	0.00	0	0.00
173155071	Dorigonj Hat Pucca Road - Dugdugir Hat	2.80	1.50	1.50	0.00	0.00	0.00	1	30.00	0	0.00
173155072	Ambari Hat - House of Khairul	2.60	1.80	1.80	0.00	0.00	0.00	0	0.00	0	0.00
173155073	Punga Jaldanpara - Baghdanga Adarshagram	2.00	1.00	1.00	0.00	0.00	0.00	0	0.00	0	0.00
173155074	Andarur More - Horinchara UP Office	3.05	3.00	3.00	0.00	0.00	0.00	0	0.00	0	0.00
173155075	Sonaray More - Atiabari	3.05	2.50	2.50	0.00	0.00	0.00	1	6.00	0	0.00
173155076	Chandinapara - Boragari Junior High School	3.00	2.00	0.70	1.30	0.00	0.00	1	30.00	0	0.00
173155077	Dhoronigonj Hat - Shalmara	3.00	2.25	2.25	0.00	0.00	0.00	0	0.00	0	0.00
173155078	Sonaray Hat - Domar RHD	1.15	1.20	0.05	1.15	0.00	0.00	0	0.00	0	0.00
173155079	Rasidul house to Khandakar house via Basunia Para.	3.50	3.00	3.00	0.00	0.00	0.00	2	1.20	0	0.00
173155080	Mahigonj hat to Shialdangi	2.80	2.90	2.90	0.00	0.00	0.00	1	30.00	0	0.00
173155081	Domar-Dimla RHD-Motukpur Madhya Para Rd.	3.00	1.50	1.50	0.00	0.00	0.00	1	6.00	0	0.00
173155082	Domar Chilahati road near H/O. Haque Master-Azizarer Hat via Horidara WCS.	3.00	2.50	2.50	0.00	0.00	0.00	5	11.70	1	2.50
173155083	Ambari GC to Kheruar Ghat	3.00	4.00	4.00	0.00	0.00	0.00	2	38.00	0	0.00
173155084	Domar Ban Bibhag to Boragari Junior High School	3.00	2.00	2.00	0.00	0.00	0.00	2	30.60	0	0.00
173155085	Domar Dack Banglow to Chandinapara	2.60	0.60	0.60	0.00	0.00	0.00	1	20.00	0	0.00
173155086	Nilphamari RHD (Near H/O Vadu Munshi to Rly. Crossing)	3.00	3.00	3.00	0.00	0.00	0.00	1	24.00	0	0.00
173155087	Panga Mela to Boragarihat road	3.00	2.50	2.50	0.00	0.00	0.00	0	0.00	0	0.00
173155088	Boragari UZR to Nipen house.	2.00	1.00	1.00	0.00	0.00	0.00	0	0.00	0	0.00
173155089	Amdarur more - Domar Dimla RHD Road	3.00	2.00	2.00	0.00	0.00	0.00	0	0.00	0	0.00
173155090	Muktir Hat Road to Dangapara Adarsha Gram Road	3.00	5.00	5.00	0.00	0.00	0.00	0	0.00	0	0.00
173155091	Sonaray UP office - Debiganj RHD Road	3.00	4.25	4.25	0.00	0.00	0.00	0	0.00	0	0.00
173155092	Horinchora UP office to Horinchora Madrasha Road	3.00	8.24	8.24	0.00	0.00	0.00	0	0.00	0	0.00
173155093	Boragari hat to Barobisa Road	3.00	3.40	3.40	0.00	0.00	0.00	0	0.00	0	0.00
173155094	Abul Member More-Hindupara	3.00	2.50	2.50	0.00	0.00	0.00	0	0.00	0	0.00
173155095	Abul Member more to RD-9 Federation	3.00	2.00	2.00	0.00	0.00	0.00	0	0.00	0	0.00
173155096	Halhala Kurar Hat to Kamara hat	3.50	2.00	2.00	0.00	0.00	0.00	0	0.00	0	0.00
173155097	Halhala Kurar Hat-Jorabari Fakir Para	3.00	2.00	2.00	0.00	0.00	0.00	0	0.00	0	0.00
173155098	Mirjagonj Hat to Shafir Para	3.00	1.50	1.50	0.00	0.00	0.00	0	0.00	0	0.00
173155099	Jaldhan Para More - Lal School	2.50	4.00	4.00	0.00	0.00	0.00	0	0.00	0	0.00
173155100	Baminia Kachari Bazar- Lal School	2.50	2.50	2.50	0.00	0.00	0.00	0	0.00	0	0.00
173155101	Lal School - Ambari Hat Via Pelkapara	2.00	4.50	4.50	0.00	0.00	0.00	0	0.00	0	0.00
173155102	Nashir Chairman More-Shaildangi Bazar Via Kalitola School	2.50	4.00	4.00	0.00	0.00	0.00	0	0.00	0	0.00
173155103	Mozammel Sarker House-bashunia hat G.C	3.50	4.00	4.00	0.00	0.00	0.00	0	0.00	0	0.00
173155104	Debrar bari-Kumadanga Hat	3.50	2.00	2.00	0.00	0.00	0.00	0	0.00	0	0.00
173155105	Sonaray Rashidul House-Sonaray Hat Via Sonaray U.P	4.00	4.00	4.00	0.00	0.00	0.00	0	0.00	0	0.00
173155106	Mozammel Huzur House-Hazirmore Via Belshi	3.50	3.50	3.50	0.00	0.00	0.00	0	0.00	0	0.00
173155107	Rail GhuntiEidgah Field- Masto Member House	2.85	2.50	2.50	0.00	0.00	0.00	0	0.00	0	0.00
173155108	Jolapara Reg. Primary School - Alshiahat	2.80	3.50	3.50	0.00	0.00	0.00	0	0.00	0	0.00
173155109	Domar Nilphamari Pucca Road RDRS of.-Sonaray RHD Road	2.90	2.00	2.00	0.00	0.00	0.00	0	0.00	0	0.00
173155110	Domar Bashunia Hat G.C-Sonaray Firm	2.80	3.00	3.00	0.00	0.00	0.00	0	0.00	0	0.00
173155111	Domar Bashunia Hat G.C. Rd-Chilai Paglabazar	2.90	2.00	2.00	0.00	0.00	0.00	0	0.00	0	0.00
173155112	Domar Debigonj Border Pucca Rd-Bashunia Hat G.C	3.00	4.00	4.00	0.00	0.00	0.00	0	0.00	0	0.00
173155113	Debigonj Pucca Rd Near Hq.-Azgar House	2.90	3.50	3.50	0.00	0.00	0.00	0	0.00	0	0.00
173155114	Shahid Zia Pucca Rd.-Shimular Ghat	3.00	2.00	2.00	0.00	0.00	0.00	0	0.00	0	0.00
173155115	Shahid Zia Pucca Rd.-Chowrangi Bazar	2.50	2.00	2.00	0.00	0.00	0.00	0	0.00	0	0.00
VILLAGE ROAD-B TOTAL: 78 Nos. Road			216.03	212.39	3.64	0.00	0.00	24	374.05	2	9.50
DOMAR UPAZILA TOTAL: 143 Nos. Road			555.93	470.90	84.03	1.00	0.00	275	1427.31	72	345.75