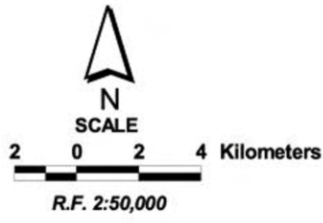
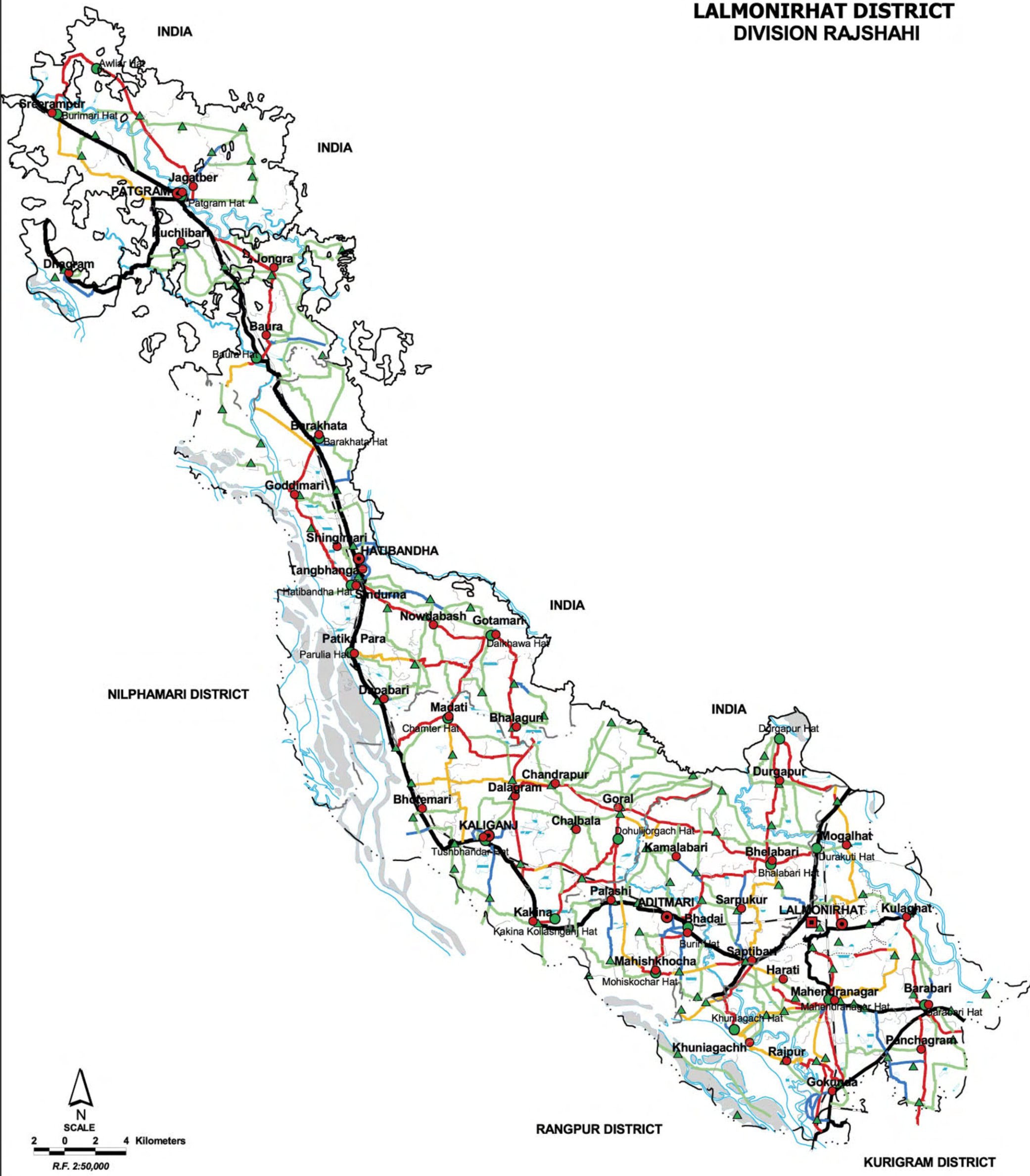


LALMONIRHAT

MAP OF LALMONIRHAT DISTRICT DIVISION RAJSHAHI



LEGEND

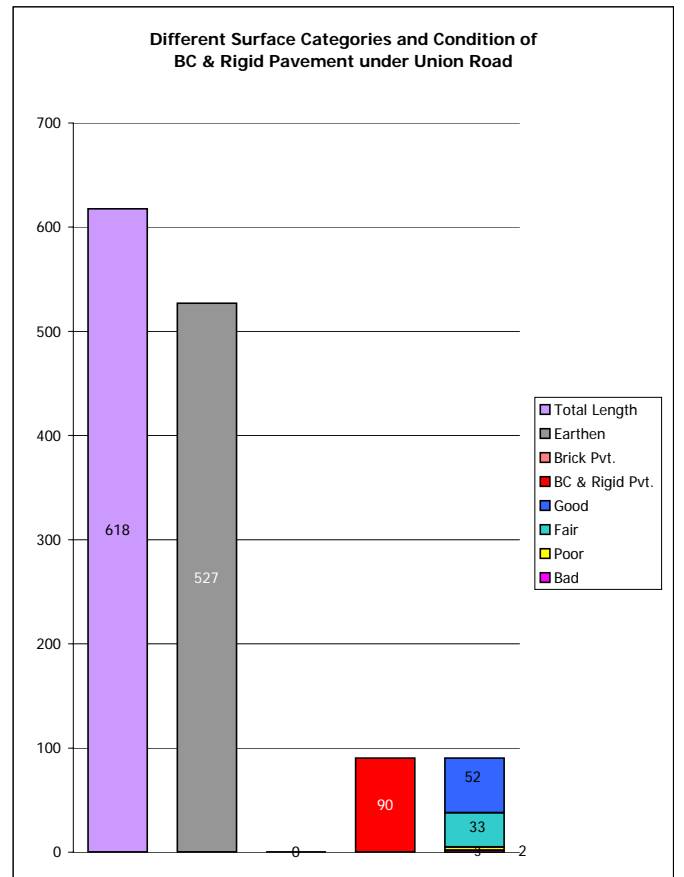
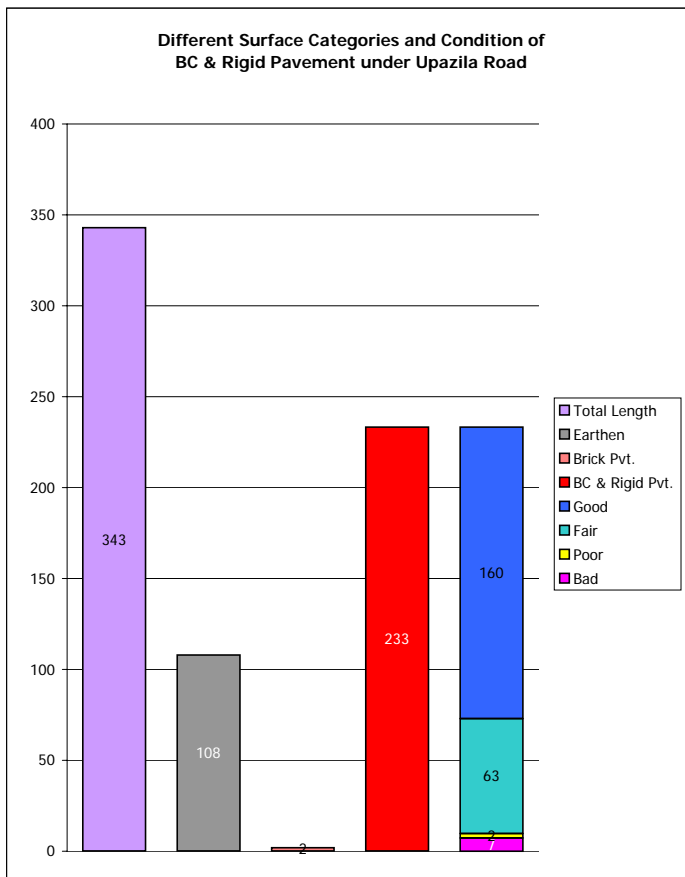
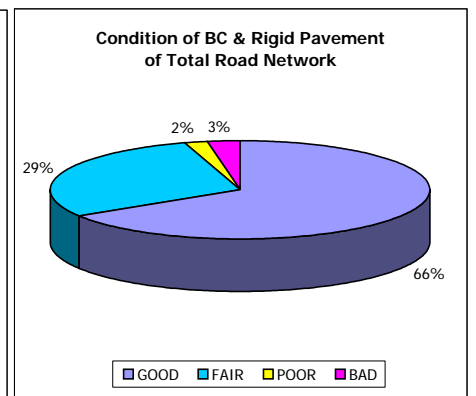
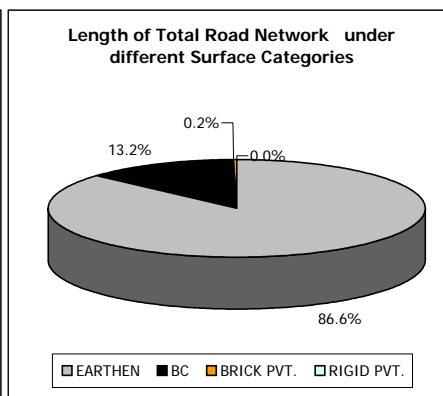
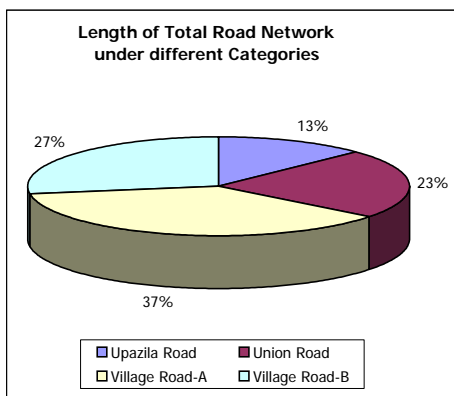
<p>Administrative Boundary</p> <ul style="list-style-type: none"> — International Boundary - · - · - District Boundary - · - · - Upazila Boundary - · - · - Union Boundary ····· Municipal Boundary <p>Administrative HQs</p> <ul style="list-style-type: none"> ■ District HQ ● Upazila HQ ● Union HQ 	<p>Physical Infrastructures</p> <ul style="list-style-type: none"> — National Highways — Regional Highways — Zila Road — Upazila Road Pucca — Upazila Road Katcha — Union Road Pucca — Union Road Katcha — Railway Network — Embankment 	<p>Natural Features</p> <ul style="list-style-type: none"> — Wide River ■ Char Area — Water Bodies 	<p>Socio-economic Infrastructures</p> <ul style="list-style-type: none"> ● Growth Centre ▲ Small Hat/Bazar ■ Police Station ■ Upazila Health Complex ● College ● High School ● University
--	---	--	---

Compiled from : SPOT Image 1989-90, Aerial Photograph 1983-84,
Topographic Maps, Thana Maps, B.B.S and Field Checking.
Projection : Lambert's Conformal Conic
Data Source : GPS Field Survey 1999

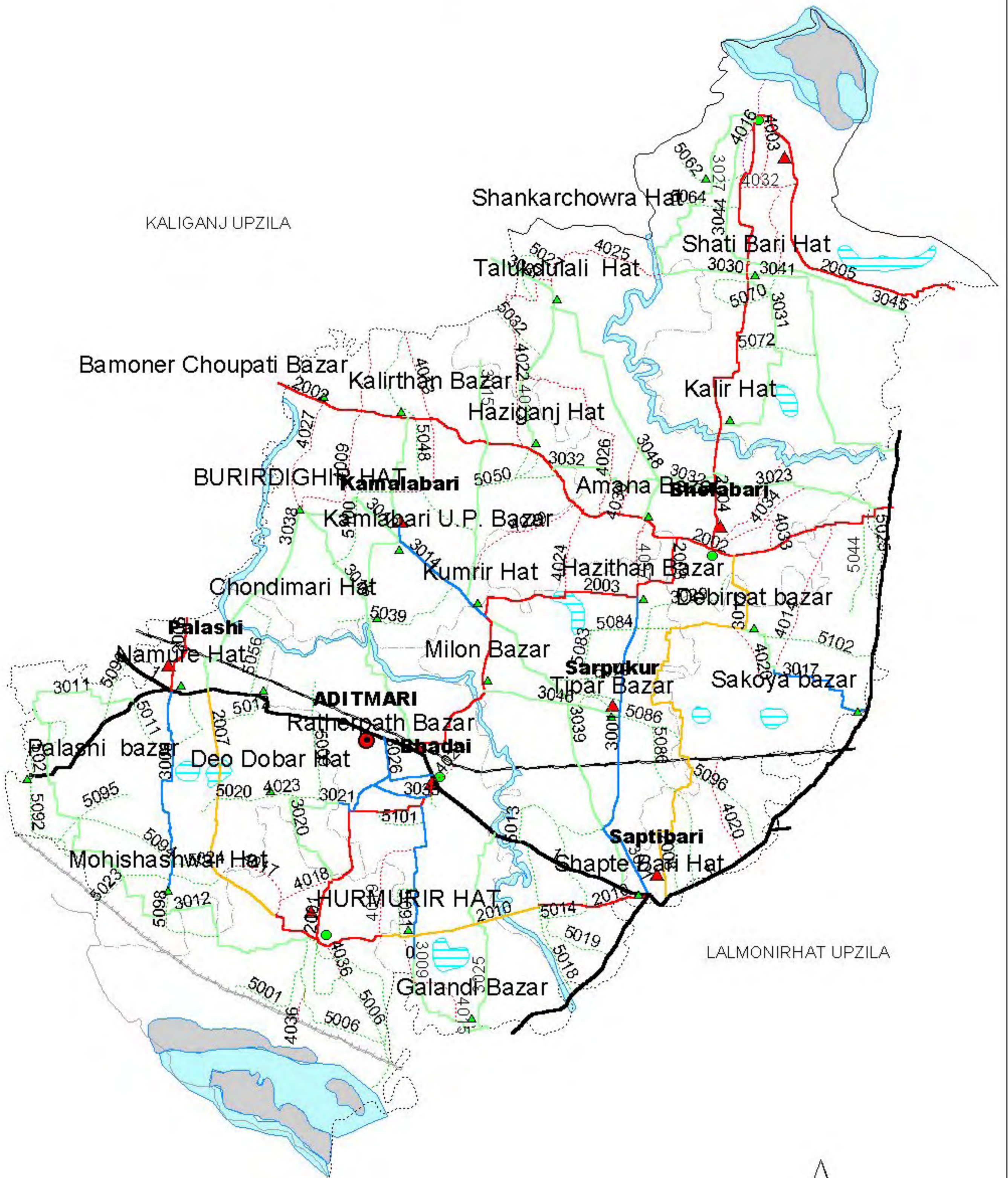
PREPARED BY : GIS UNIT
LOCAL GOVERNMENT ENGINEERING DEPARTMENT

**LOCAL GOVERNMENT ENGINEERING DEPARTMENT
DISTRICT SUMMARY OF ROAD
DISTRICT : LALMONIRHAT**

ROAD TYPE	NUMBER OF ROAD	TOTAL LENGTH (Km)	SURFACE TYPE-WISE BREAK-UP (Km)				CONDITION OF BC & RIGID PVT. ROAD (As of December, 2003) (Km)				STRUCTURE		EXISTING GAP	
			EARTHEN	FLEXIBLE PAVEMENT (BC)	BRICK PAVEMENT (WBM/HBB/BFS)	RIGID PAVEMENT (CC/RCC)	GOOD	FAIR	POOR	BAD	NUMBER	SPAN (m)	NUMBER	SPAN (m)
Upazila Road	46	343	108	233	2	0	160	63	2	7	426	2200	7	291
Union Road	125	618	527	90	0	0	52	33	3	2	701	2327	82	1233
Village Road-A	263	999	965	32	2	0	22	8	1	1	424	1375	115	1421
Village Road-B	313	742	740	1	1	0	1	0	0	0	274	798	138	853
TOTAL	747	2702	2340	356	6	0	235	104	7	10	1825	6699	342	3797

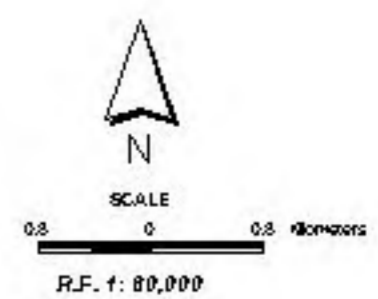


**ROAD MAP
ADITMARI UPAZILA
LALMONIRHAT DISTRICT**



KALIGANJ UPZILA

LALMONIRHAT UPZILA



BASIC INFORMATION OF ROAD

DIVISION : RAJSHAHI

DISTRICT : LALMONIRHAT

ROAD CODE	ROAD NAME	CREST WIDTH (m)	TOTAL LENGTH (Km)	SURFACE TYPE-WISE BREAK-UP (Km)				STRUCTURE		EXISTING GAP	
				EARTHEN	FLEXIBLE PAVEMENT (BC)	BRICK PAVEMENT (WBM/HBB/BFS)	RIGID PAVEMENT (CC/RCC)	NUMBER	SPAN (m)	NUMBER	SPAN (m)
1	2	3	4	5	6	7	8	9	10	11	12

UPAZILA : ADITMARI

ROAD TYPE : UPAZILA ROAD

152022001	BurirhatGC - Mohishkhocha GC.	7.31	5.20	0.00	5.20	0.00	0.00	9	36.95	0	0.00
152022002	Durakuti GC - ZR at Baninagar GC.	7.32	12.95	0.00	12.95	0.00	0.00	9	33.00	0	0.00
152022003	Burirhat GC - Bhelabari GC	7.32	9.40	0.00	9.40	0.00	0.00	13	83.30	0	0.00
152022004	BhelabariGC- DurgapurGC	7.32	9.40	0.00	9.40	0.00	0.00	15	82.99	0	0.00
152022005	Durgapur GC -Durakuti GC Via Mogalhat	7.32	6.24	0.00	6.24	0.00	0.00	11	32.20	0	0.00
152022006	NamurihatZR - Duhelli Jorgachh GC (UZR #329)	7.31	1.25	0.00	1.25	0.00	0.00	2	3.60	0	0.00
152022007	Mohishkhocha GC- Namurihat Zila road .	4.88	6.10	4.70	1.40	0.00	0.00	11	27.41	0	0.00
152022008	Bhelabari GC - Saptibari Zila Road.	3.00	8.72	8.72	0.00	0.00	0.00	16	30.17	0	0.00
152022010	Zila Road at Saptibari- Moshishkhocha GC.	3.50	7.50	2.50	5.00	0.00	0.00	5	5.50	1	120.00
UPAZILA ROAD TOTAL: 9 Nos. Road			66.76	15.92	50.84	0.00	0.00	91	335.12	1	120.00

ROAD TYPE : UNION ROAD

152023001	Saptibari UP office - Bhelabari UZR3 Via Sarpukur UP office	4.90	6.00	0.00	6.00	0.00	0.00	12	25.78	0	0.00
152023005	Palashi UP office - Mohishaswarhat.	4.90	5.35	0.00	5.35	0.00	0.00	10	20.60	0	0.00
152023009	Bhadai UP office(Kachari Bazar) -Galandhi hat Via H/O Suresh master	3.00	7.00	3.66	3.34	0.00	0.00	6	21.20	0	0.00
152023010	Kamlabari UPOffice - Burirdighi hat.	3.66	2.50	2.50	0.00	0.00	0.00	1	2.50	1	100.00
152023011	Palashi UP Office to Palashi bazar.	3.40	4.95	4.95	0.00	0.00	0.00	5	17.70	2	5.00
152023012	Moshishkhocha UP office(Akabbarer Chowpati) -Palashi bazerZR Via Chowdhari bazer.	3.50	8.00	8.00	0.00	0.00	0.00	8	21.32	0	0.00
152023014	Kumrirhat - Kalirthan Via kamlabari UP.	3.00	5.10	1.00	4.10	0.00	0.00	3	2.40	0	0.00
152023015	Kumrirhat- Gorol UP.	3.00	4.50	4.50	0.00	0.00	0.00	5	16.42	0	0.00
152023017	Sakoyar Bazar- Bhelabari UP Complex.	3.05	5.50	3.06	2.44	0.00	0.00	6	10.20	0	0.00
152023018	Bhadi UP office (Mannan's mill) - Burirdigirhat.	3.00	6.79	6.79	0.00	0.00	0.00	12	62.12	0	0.00
152023020	Bhadaii UP office- Deodoba hat Via Sluice Gate.	3.00	1.50	1.50	0.00	0.00	0.00	3	6.12	0	0.00
152023021	Bhadai UP Office to Dodobahat.	3.00	2.00	1.76	0.24	0.00	0.00	2	2.72	0	0.00
152023022	Upazilla H/O - Bhadi UP Complex.Via Kasaiertal	3.00	1.30	0.00	1.30	0.00	0.00	2	6.90	0	0.00
152023023	Durakutihat-Bhelabari UP office.	3.65	4.40	4.40	0.00	0.00	0.00	3	13.80	0	0.00
152023025	Bhadai UP office -Anando Bazer Via shib mondir .	3.65	5.00	5.00	0.00	0.00	0.00	6	54.30	0	0.00
152023026	Bhadi UP office to Upazilla Complex Via Krishi Bank.	3.00	1.44	0.00	1.44	0.00	0.00	1	0.90	0	0.00
152023027	Durgapur GC to Gorol UP Office.	3.00	4.50	4.50	0.00	0.00	0.00	4	4.22	2	22.86
152023029	Sarpukur UP-Bhelabari UP.	3.00	3.50	3.50	0.00	0.00	0.00	3	8.99	1	0.90
152023030	Durgapur UP Office- Moshis tali Ferrey Ghat.	3.00	1.50	1.50	0.00	0.00	0.00	1	1.00	0	0.00
152023031	Durgapur UP-Kalirhat.	3.00	4.50	4.50	0.00	0.00	0.00	2	3.64	1	1.00
152023032	Haziganj bazer-Bhelabari UP.	3.00	3.50	3.50	0.00	0.00	0.00	1	1.00	0	0.00
152023035	Bhadai UP - Halipad near Upazila Parishad.	3.05	0.96	0.00	0.96	0.00	0.00	1	1.82	0	0.00
152023037	Hazigonj hat to Gorol UP via Dalali hat	3.50	4.00	4.00	0.00	0.00	0.00	8	10.02	0	0.00
152023038	Polashi UP to Burirdigir Hat	3.65	5.25	5.25	0.00	0.00	0.00	2	2.70	1	100.00
152023039	Saptibari UP (Chowrasta)-Kumrirhat.	3.05	7.30	6.70	0.60	0.00	0.00	4	10.32	0	0.00
152023041	Durgapur UP-Vatopora Bazer at UZR.	3.00	6.00	6.00	0.00	0.00	0.00	7	19.90	0	0.00
152023044	Durgapur Hat-Durgapur UP.	3.00	3.50	3.50	0.00	0.00	0.00	3	8.25	0	0.00
152023045	Durgapur UP- Mogalhat.	3.00	4.50	4.50	0.00	0.00	0.00	4	13.10	0	0.00
152023046	Surpukur UP- Milon Bazer.	3.00	3.00	3.00	0.00	0.00	0.00	4	4.70	0	0.00
152023047	Kamlabari UP- Chandibari Bazer.	3.00	2.10	2.10	0.00	0.00	0.00	0	0.00	0	0.00
152023048	Amana Bazer UZR-2 TO Dulali Bazer.	3.05	6.35	6.35	0.00	0.00	0.00	15	30.18	0	0.00
UNION ROAD TOTAL: 31 Nos. Road			131.79	106.02	25.77	0.00	0.00	144	404.82	8	229.76

ROAD TYPE : VILLAGE ROAD-A

152024003	Durgapurhat - Shatibarihat	3.00	3.50	3.50	0.00	0.00	0.00	3	3.30	0	0.00
152024009	Burirdighirhat - Kaligonj Khantari	3.00	4.77	4.77	0.00	0.00	0.00	2	5.32	1	100.00

BASIC INFORMATION OF ROAD

DIVISION : RAJSHAHI

DISTRICT : LALMONIRHAT

ROAD CODE	ROAD NAME	CREST WIDTH (m)	TOTAL LENGTH (Km)	SURFACE TYPE-WISE BREAK-UP (Km)				STRUCTURE		EXISTING GAP	
				EARTHEN	FLEXIBLE PAVEMENT (BC)	BRICK PAVEMENT (WBM/HBB/BFS)	RIGID PAVEMENT (CC/RCC)	NUMBER	SPAN (m)	NUMBER	SPAN (m)
1	2	3	4	5	6	7	8	9	10	11	12
152024013	Ghagormalli - Kamlabari U.P.Office.	3.65	3.80	3.80	0.00	0.00	0.00	5	21.14	0	0.00
152024014	Purba Dailjhor - Durakuthi	3.00	3.00	3.00	0.00	0.00	0.00	1	8.00	0	0.00
152024015	Hurmurirhat- Anandabazer.	3.00	4.50	4.50	0.00	0.00	0.00	2	4.60	0	0.00
152024016	Durgapur GC To UZR-4 Via H/O Pramanik bari	3.00	1.79	0.00	1.79	0.00	0.00	2	3.40	0	0.00
152024017	Aynarpul to Sath hat kali Bridge via Baraibari Mosque	3.00	3.00	3.00	0.00	0.00	0.00	1	6.00	0	0.00
152024018	UZR near khan pond to Nishir bottolla	3.00	2.00	2.00	0.00	0.00	0.00	2	1.80	0	0.00
152024019	Deodoba Kachari- Hurmuririer hat rd.N/H/O Jamshad ali To Moshikhacha hat.	2.90	3.20	3.20	0.00	0.00	0.00	0	0.00	1	15.00
152024020	Lalmonirhat BISIC office- Rail way line.	3.00	2.50	1.99	0.51	0.00	0.00	2	3.00	0	0.00
152024021	Burirhat Mosque- Rail way line.	3.00	1.20	0.90	0.30	0.00	0.00	1	1.00	0	0.00
152024022	UZR to Dulalir hat.	3.00	4.20	4.20	0.00	0.00	0.00	8	6.80	0	0.00
152024023	UZR -Deodobar hat.	3.00	2.20	1.70	0.50	0.00	0.00	1	4.90	0	0.00
152024024	UZR-3 nearTepamari to UZR-2 at Koimmahara Bridge.	4.00	1.65	1.65	0.00	0.00	0.00	4	4.22	0	0.00
152024025	Dugapur Feryghat- Dulali hat	3.00	3.50	3.50	0.00	0.00	0.00	2	3.00	0	0.00
152024026	Nayerhat UZR-2 - Dulalir hat.	2.90	5.50	5.50	0.00	0.00	0.00	1	13.50	2	60.00
152024027	Burirdhigirhat- UZR-2 Near Bamaner Chowpati.	3.05	2.50	2.50	0.00	0.00	0.00	0	0.00	1	150.00
152024029	Kumrirhat- Nayerhat Via H/O Besheswar.	3.05	3.00	3.00	0.00	0.00	0.00	2	1.80	0	0.00
152024030	Puratan bhelabari p.School- H/O Khitish master.	3.05	3.50	3.50	0.00	0.00	0.00	3	6.00	0	0.00
152024031	Bhelabari Bazer-ratnai RiverVia H/O Asraf master.	3.00	4.00	4.00	0.00	0.00	0.00	0	0.00	0	0.00
152024032	Durgapur pucca Rd- H/O Meshher Via H/O kudes.	3.00	3.50	3.50	0.00	0.00	0.00	0	0.00	0	0.00
152024033	Bhelabari puratan hatkhola- H/O Satter Munshee Via H/O Join uddin Munshi.	3.00	3.00	3.00	0.00	0.00	0.00	0	0.00	0	0.00
152024034	Bhelabari Bazer- Muhammadpur Via H/O Osman Member.	3.00	4.00	4.00	0.00	0.00	0.00	0	0.00	0	0.00
152024035	Durgapur GC- Dharla ferryghat near H/O Sattar Minister.	3.05	0.50	0.00	0.50	0.00	0.00	0	0.00	0	0.00
152024036	Moshikhocha LGED Godawn - Ablar bazar	3.00	2.20	2.20	0.00	0.00	0.00	0	0.00	0	0.00
152024037	UZR3 at Hazirthan - UZR2 at Amena bazar .	3.66	1.40	1.40	0.00	0.00	0.00	0	0.00	0	0.00
VILLAGE ROAD-A TOTAL: 26 Nos. Road			77.91	74.31	3.60	0.00	0.00	42	97.78	5	325.00

ROAD TYPE : VILLAGE ROAD-B

152025001	Mohishkhochahat - Dhakhin Balapara Rd	3.00	3.30	3.30	0.00	0.00	0.00	2	5.50	1	5.00
152025006	Mohishkhocha - Bahadur paraTista river ghat via Bahadur para P/school ,Goberdhan BWDB	3.00	5.50	5.50	0.00	0.00	0.00	1	6.00	0	0.00
152025009	Kisamat Khorda Chandrapur - Deodoba	3.00	3.50	3.50	0.00	0.00	0.00	0	0.00	0	0.00
152025011	Namuri - Namurir Hat	3.00	4.00	4.00	0.00	0.00	0.00	0	0.00	0	0.00
152025012	Kisamat Khorda - Namurir Hat	3.00	1.50	1.50	0.00	0.00	0.00	0	0.00	0	0.00
152025013	Zila Road - Surpukur Chowratari.	3.00	2.25	2.25	0.00	0.00	0.00	1	1.20	0	0.00
152025014	Surpukur Chowratari - Sarpukur P./School,	3.00	2.95	2.95	0.00	0.00	0.00	1	2.44	0	0.00
152025018	Zila road Sarpukur - Trimohoni Bridge	3.65	3.25	3.25	0.00	0.00	0.00	1	1.20	0	0.00
152025019	Sarol Kha Zila Road - Sarpukur Rd	3.00	2.85	2.85	0.00	0.00	0.00	1	1.25	0	0.00
152025020	Batrish Hazari - Banchaki	3.65	4.00	4.00	0.00	0.00	0.00	0	0.00	2	8.00
152025021	Zila Road -Talupalalshi	3.00	2.20	2.20	0.00	0.00	0.00	0	0.00	0	0.00
152025023	Mohishawar - Embat.	3.00	0.75	0.75	0.00	0.00	0.00	0	0.00	0	0.00
152025024	Nittananda - Sathakali Bridge	3.00	3.75	3.75	0.00	0.00	0.00	0	0.00	0	0.00
152025025	Nittannanda - Mohisahawar	3.00	2.40	2.40	0.00	0.00	0.00	0	0.00	1	2.50
152025027	Dulali Kachari hat - Dulali Kachari Hat	3.00	2.50	2.50	0.00	0.00	0.00	1	1.00	1	3.00
152025032	Talukdulali - Kaliganj	3.00	3.10	3.10	0.00	0.00	0.00	0	0.00	0	0.00
152025039	Kumrirhat - Kisamot Chori	3.00	2.50	2.50	0.00	0.00	0.00	0	0.00	0	0.00
152025044	Purba Dailjhor - UZR	3.00	3.00	3.00	0.00	0.00	0.00	0	0.00	0	0.00
152025048	Chandanpat Kalirchowra - Borukamlabarihat	3.00	4.85	4.85	0.00	0.00	0.00	0	0.00	0	0.00
152025050	Borakamlabari P./School - Sakertari P./School	3.00	2.25	2.25	0.00	0.00	0.00	0	0.00	0	0.00
152025051	Sankertary P/School - Hajiganjhat	2.75	1.50	1.50	0.00	0.00	0.00	0	0.00	0	0.00
152025053	Haziganj - Kumrirhat Rd	2.75	0.75	0.75	0.00	0.00	0.00	0	0.00	0	0.00
152025056	Kisamat Bhetoswar - Zila Road	2.75	1.75	1.75	0.00	0.00	0.00	0	0.00	0	0.00
152025062	Durgapur - Durgapur Canal	3.00	2.50	2.50	0.00	0.00	0.00	1	10.00	0	0.00
152025064	Dighaltari Canal Road	3.00	2.20	2.20	0.00	0.00	0.00	0	0.00	0	0.00
152025070	Satibari dakhin Gobdha	2.50	1.80	1.80	0.00	0.00	0.00	0	0.00	0	0.00

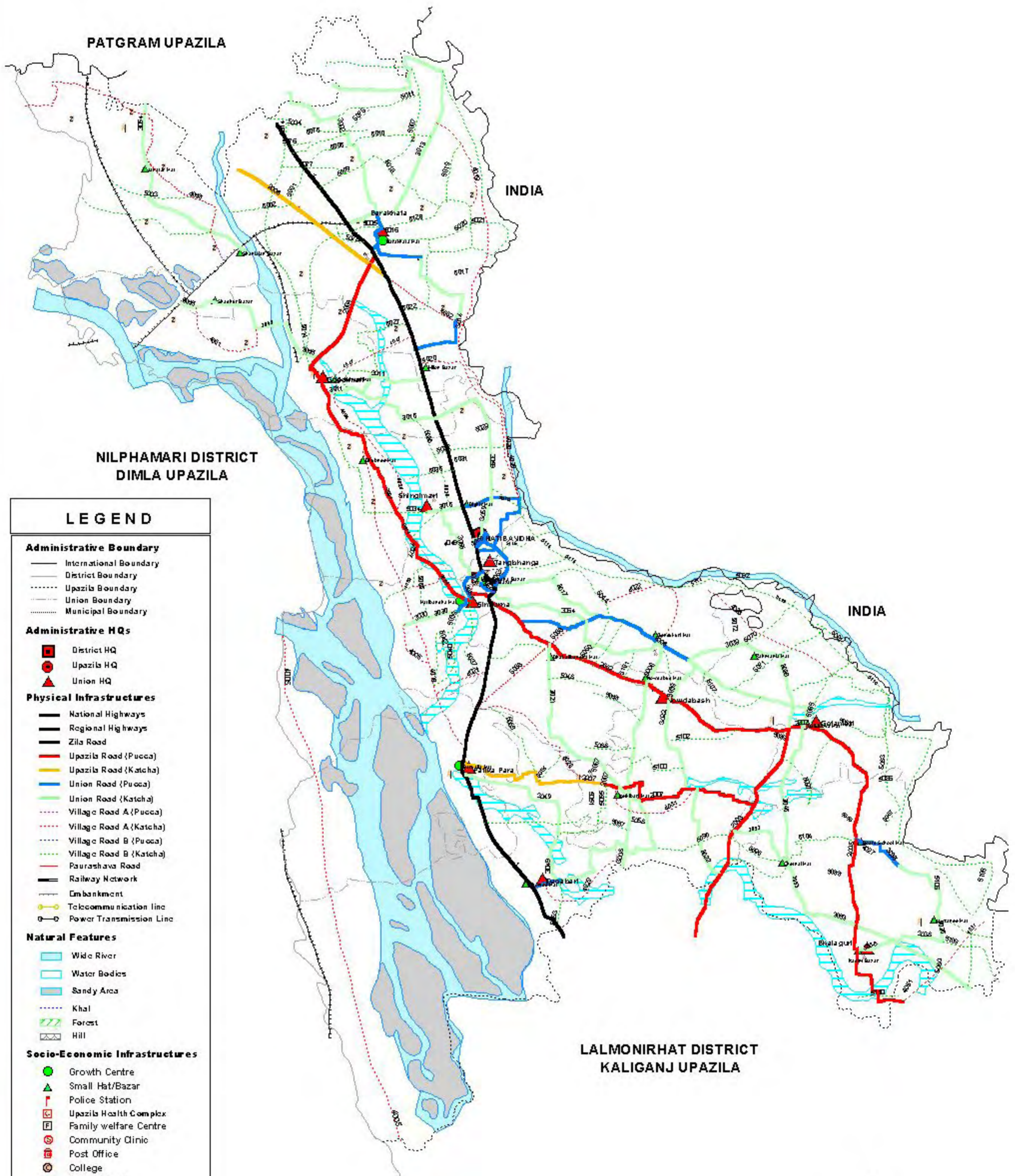
BASIC INFORMATION OF ROAD

DIVISION : RAJSHAHI

DISTRICT : LALMONIRHAT

ROAD CODE	ROAD NAME	CREST WIDTH (m)	TOTAL LENGTH (Km)	SURFACE TYPE-WISE BREAKE-UP (Km)				STRUCTURE		EXISTING GAP		
				EARTHEN	FLEXIBLE PAVEMENT (BC)	BRICK PAVEMENT (WBM/HBB/BFS)	RIGID PAVEMENT (CC/RCC)	NUMBER	SPAN (m)	NUMBER	SPAN (m)	
1	2	3	4	5	6	7	8	9	10	11	12	
152025071	Satibari hat - Dakshin Gobda	2.50	1.75	1.75	0.00	0.00	0.00	1	5.47	0	0.00	
152025072	Ghandmoruya - Dakshin Gobda P./School	3.00	1.85	1.85	0.00	0.00	0.00	1	2.50	1	5.00	
152025079	Sabdl - Mosur Dailjhor	3.00	1.25	1.25	0.00	0.00	0.00	1	0.90	1	2.60	
152025080	Kharubhanj - Tipper Bazar	3.00	2.80	2.80	0.00	0.00	0.00	1	1.00	0	0.00	
152025082	Kharubhanj - Taluk Horidash	3.00	2.75	2.75	0.00	0.00	0.00	0	0.00	0	0.00	
152025083	Mosur Dailjhor - Sabdi	3.00	1.40	1.40	0.00	0.00	0.00	0	0.00	0	0.00	
152025084	Mosur Dailjhor Mosque - Pochim Dailjhor	3.00	2.60	2.60	0.00	0.00	0.00	0	0.00	0	0.00	
152025086	Birari Govt. School - Khatapara R&H	3.00	2.70	2.70	0.00	0.00	0.00	1	6.00	0	0.00	
152025087	Satibari college - Khatapara	3.00	2.70	2.70	0.00	0.00	0.00	0	0.00	0	0.00	
152025091	Arazi Deodoba bridge - Arazi Deodoba P/School	3.00	1.75	1.75	0.00	0.00	0.00	0	0.00	0	0.00	
152025092	Taluk Polashi bazar - Mohishkhoa	3.65	3.25	3.25	0.00	0.00	0.00	0	0.00	1	5.00	
152025094	Tepa Polashi - Nitayananda	3.00	0.95	0.95	0.00	0.00	0.00	1	0.90	1	2.00	
152025095	Tepa Polashi bazar - Embt	3.00	1.50	1.50	0.00	0.00	0.00	2	1.80	0	0.00	
152025096	Ramdev - Kaliganj	3.00	1.95	1.95	0.00	0.00	0.00	0	0.00	0	0.00	
152025098	Dakhin BALapara P/school,- Mohishasuar P./School	3.00	0.75	0.75	0.00	0.00	0.00	0	0.00	0	0.00	
152025100	Baro Kamalbari - Charitabari	3.00	3.70	3.70	0.00	0.00	0.00	1	0.90	0	0.00	
152025101	Burirhat-Moshishkhacha UZR near H/O Mosharaf To H/O Sarker bari.	2.50	0.50	0.50	0.00	0.00	0.00	0	0.00	0	0.00	
152025102	R&H at Balapukur - Debirpath Bazar	3.05	2.10	2.10	0.00	0.00	0.00	1	0.90	0	0.00	
VILLAGE ROAD-B TOTAL: 44 Nos. Road				107.15	107.15	0.00	0.00	0.00	19	48.96	9	33.10
ADITMARI UPAZILA TOTAL: 110 Nos. Road				383.61	303.40	80.21	0.00	0.00	296	886.68	23	707.86

ROAD MAP HATIBANDHA UPAZILA LALMONIRHAT DISTRICT



LEGEND

Administrative Boundary

- International Boundary
- District Boundary
- - - Upazila Boundary
- · · Union Boundary
- · · Municipal Boundary

Administrative HQs

- District HQ
- Upazila HQ
- ▲ Union HQ

Physical Infrastructures

- National Highways
- Regional Highways
- Zila Road
- Upazila Road (Pucca)
- Upazila Road (Katcha)
- Union Road (Pucca)
- Union Road (Katcha)
- Village Road A (Pucca)
- Village Road A (Katcha)
- Village Road B (Pucca)
- Village Road B (Katcha)
- Paurashava Road
- Railway Network
- Embankment
- Telecommunication line
- Power Transmission Line

Natural Features

- Wide River
- Water Bodies
- Sandy Area
- Khal
- Forest
- Hill


Socio-Economic Infrastructures

- Growth Centre
- ▲ Small Hat/Bazar
- ▲ Police Station
- ▲ Upazila Health Complex
- ▲ Family welfare Centre
- ▲ Community Clinic
- ▲ Post Office
- ▲ College
- ▲ High School
- ▲ Primary School
- ▲ Madrasa
- ▲ Mosque
- ▲ Ashrayan/Abasan
- ▲ Temple

LALMONIRHAT DISTRICT
KALIGANJ UPAZILA



SCALE



R.F. 1 : 100000

Compiled from : LGED, Upazila Office Map 1:50,000, Under the 1966, GPS Survey 1996 and FIM Checking Int. November 2007.

Projection : Lambert Conformal Conic

PREPARED BY : GIS UNIT

LOCAL GOVERNMENT ENGINEERING DEPARTMENT

BASIC INFORMATION OF ROAD

DIVISION : RAJSHAHI

DISTRICT : LALMONIRHAT

ROAD CODE	ROAD NAME	CREST WIDTH (m)	TOTAL LENGTH (Km)	SURFACE TYPE-WISE BREAK-UP (Km)				STRUCTURE		EXISTING GAP		
				EARTHEN	FLEXIBLE PAVEMENT (BC)	BRICK PAVEMENT (WBM/HBB/ BFS)	RIGID PAVEMENT (CC/RCC)	NUMBER	SPAN (m)	NUMBER	SPAN (m)	
1	2	3	4	5	6	7	8	9	10	11	12	
152334025	Karbala dighi R&H - North side of Ketkibari hat	3.60	4.90	4.90	0.00	0.00	0.00	6	10.00	0	0.00	
152334028	Hatibandha Railway station to Hatibandha GC road	3.05	1.00	1.00	0.00	0.00	0.00	1	1.80	0	0.00	
152334029	Dauabari R&H - Dohuli	4.90	5.35	5.35	0.00	0.00	0.00	6	12.50	0	0.00	
152334031	South side Ketkibari - Daulai Bridge G.C.C.R	3.65	4.80	4.80	0.00	0.00	0.00	3	8.90	0	0.00	
152334047	Hafiz Sahabuddin Mazar to Goddimarihat and U.P office	3.60	6.75	6.75	0.00	0.00	0.00	6	16.50	2	4.00	
152334048	Wapda Pacca Road to Pangjara Dimla Boarder	4.20	9.20	8.74	0.46	0.00	0.00	3	30.00	2	25.00	
152334051	Jowrani BOP camp to Burir hat	4.70	1.90	1.90	0.00	0.00	0.00	2	31.80	1	20.00	
152334052	India Boarde - Barakhata Rail Crossing Road	3.80	3.20	3.20	0.00	0.00	0.00	1	4.00	0	0.00	
152334068	Karbalardighi R&H road - Dakhalibandha hat	4.26	3.50	3.50	0.00	0.00	0.00	3	7.50	3	8.00	
152334069	Chaper tal to Tista River Ghat road .	3.60	2.10	2.10	0.00	0.00	0.00	4	23.50	0	0.00	
152334070	Barakhata B.O.P to Singimari B.O.P. road.	4.20	11.00	11.00	0.00	0.00	0.00	8	30.40	3	22.00	
VILLAGE ROAD-A TOTAL: 20 Nos. Road				105.39	104.93	0.46	0.00	0.00	59	232.10	20	133.00

ROAD TYPE : VILLAGE ROAD-B

152335001	Jhora pukur R&H - Makliganj Rd.	3.65	1.75	1.75	0.00	0.00	0.00	2	2.60	2	10.00
152335002	Makliganj Rd - Samad master House Rd.	3.65	5.25	5.25	0.00	0.00	0.00	3	13.10	3	43.00
152335003	Madya Goddimari Abbas Mondol House - Shah Aziz House	3.66	3.25	3.25	0.00	0.00	0.00	2	1.80	1	5.00
152335004	North border of Hatibandha Rd.- Paschim Fakirpara pry.School	3.50	3.60	3.60	0.00	0.00	0.00	2	5.00	2	7.00
152335005	Barokhata U.P office - Barokhata Dimla pucca road	4.26	1.50	1.50	0.00	0.00	0.00	3	5.40	0	0.00
152335006	Barakhata R&H Rd. - SahirPaiker's House	3.00	1.40	1.40	0.00	0.00	0.00	2	5.10	1	5.00
152335007	Paschim Fakirpara Pry.S. - Bura Saradubi Gucchagram	3.66	5.50	5.50	0.00	0.00	0.00	3	16.80	1	10.00
152335009	Barakhata R&H Rd. - Fakirpara(UNR/02)	3.66	3.50	3.50	0.00	0.00	0.00	1	1.00	2	7.00
152335010	Rashul pur Horimonder. - Barakhata Rd.(UNR-13)	3.60	1.75	1.75	0.00	0.00	0.00	1	0.90	0	0.00
152335011	Paschim Fakirpara - Bura Baura Rd.	3.65	2.50	2.50	0.00	0.00	0.00	2	5.20	0	0.00
152335014	Paschim Saradubi wapda road - Ramoniganj R&H Rd.	3.60	7.00	7.00	0.00	0.00	0.00	5	9.90	1	4.00
152335015	Paschim Saradubi Madrasha - Ramoniganj Road.	3.65	6.50	6.50	0.00	0.00	0.00	1	1.80	0	0.00
152335016	Barakhata Paikertary school - Bhanggha Mosque	3.60	3.15	3.15	0.00	0.00	0.00	1	1.80	0	0.00
152335018	Dolapara Hakim master House - Kabir Sarker House	3.65	2.40	2.40	0.00	0.00	0.00	2	2.40	1	5.00
152335019	Dolapara Eid-Ga-Math - Border Rd.	3.50	3.30	3.30	0.00	0.00	0.00	5	17.80	1	15.00
152335020	Barakhata Bop - Answar Rd.	3.50	1.00	1.00	0.00	0.00	0.00	1	1.80	0	0.00
152335021	Answar Rd. - Bhangha Mosque Rd.	3.50	1.80	1.80	0.00	0.00	0.00	0	0.00	2	8.00
152335022	Purba Saradubi - Hafiz Sb.Mazar	3.60	2.00	2.00	0.00	0.00	0.00	3	21.20	1	8.00
152335027	Paschim Saradubi - Madya Goddimari Pry.School	3.60	2.80	2.80	0.00	0.00	0.00	3	6.80	1	15.00
152335032	Madya Goddimari Sariat ullah house - Border Rd.	3.60	2.50	2.50	0.00	0.00	0.00	1	1.80	1	5.00
152335034	Dubni Azizar Rahman house - Madya G0ddimari	3.50	1.10	1.10	0.00	0.00	0.00	2	1.80	0	0.00
152335035	R&H Rd. - Dambo house	3.40	1.00	1.00	0.00	0.00	0.00	1	3.00	0	0.00
152335036	Singmari UP office - Goddimari UP. Border	3.60	3.90	3.90	0.00	0.00	0.00	2	3.90	0	0.00
152335037	Hatibandha hat - Balapara Pry. School	3.60	2.00	2.00	0.00	0.00	0.00	1	18.00	1	15.00
152335039	Hatibandha Pry. school - Dakhin Sindurna	3.80	2.40	2.40	0.00	0.00	0.00	3	16.50	0	0.00
152335040	Pathan bari - Uttar Parulia Kador's house	3.60	1.60	1.60	0.00	0.00	0.00	1	3.50	0	0.00
152335042	Dakhin Sindurna - Uttar Sindurna	3.40	2.40	2.40	0.00	0.00	0.00	1	0.90	0	0.00
152335044	Shathat Kali - Baraipara Pry.School	3.40	1.40	1.40	0.00	0.00	0.00	2	9.30	0	0.00
152335046	Purba Bejgram Pry.School - Barodunia Madrasha	3.70	1.80	1.80	0.00	0.00	0.00	1	2.50	0	0.00
152335048	Geuduquri Asimuddin House - Purba bejgram Vopal sing house	3.60	5.10	5.10	0.00	0.00	0.00	2	6.30	2	13.00
152335050	Bash Company house - Baraipara Pry.School	3.60	1.00	1.00	0.00	0.00	0.00	2	13.80	0	0.00
152335053	Fepranagar R&H Rd. - Dowabari V.P.office	3.50	1.00	1.00	0.00	0.00	0.00	0	0.00	1	3.00
152335055	Paschim bison dai mouza - Sattar Ch.House	3.50	3.00	3.00	0.00	0.00	0.00	2	4.80	0	0.00
152335057	Dowabari Patikapara UP. border - Dakhin parulia Kapil member house	3.65	2.90	2.90	0.00	0.00	0.00	4	13.80	0	0.00
152335059	Uttair parulia pry. school - Praunath Patikapara	3.66	3.00	3.00	0.00	0.00	0.00	1	1.80	0	0.00
152335061	Patikapara F.W.C - Azgar Ali house	3.60	1.40	1.40	0.00	0.00	0.00	2	1.80	0	0.00
152335065	Bhabnipur Govt.pry.School - Pathanbari	3.60	2.20	2.20	0.00	0.00	0.00	0	0.00	0	0.00
152335066	Nasir uddin house - Bejgram Govt.pry.School	3.50	1.60	1.60	0.00	0.00	0.00	1	7.00	1	5.00
152335070	Gendukuri India border - Gendukuri chowrasta	3.50	2.75	2.75	0.00	0.00	0.00	0	0.00	0	0.00

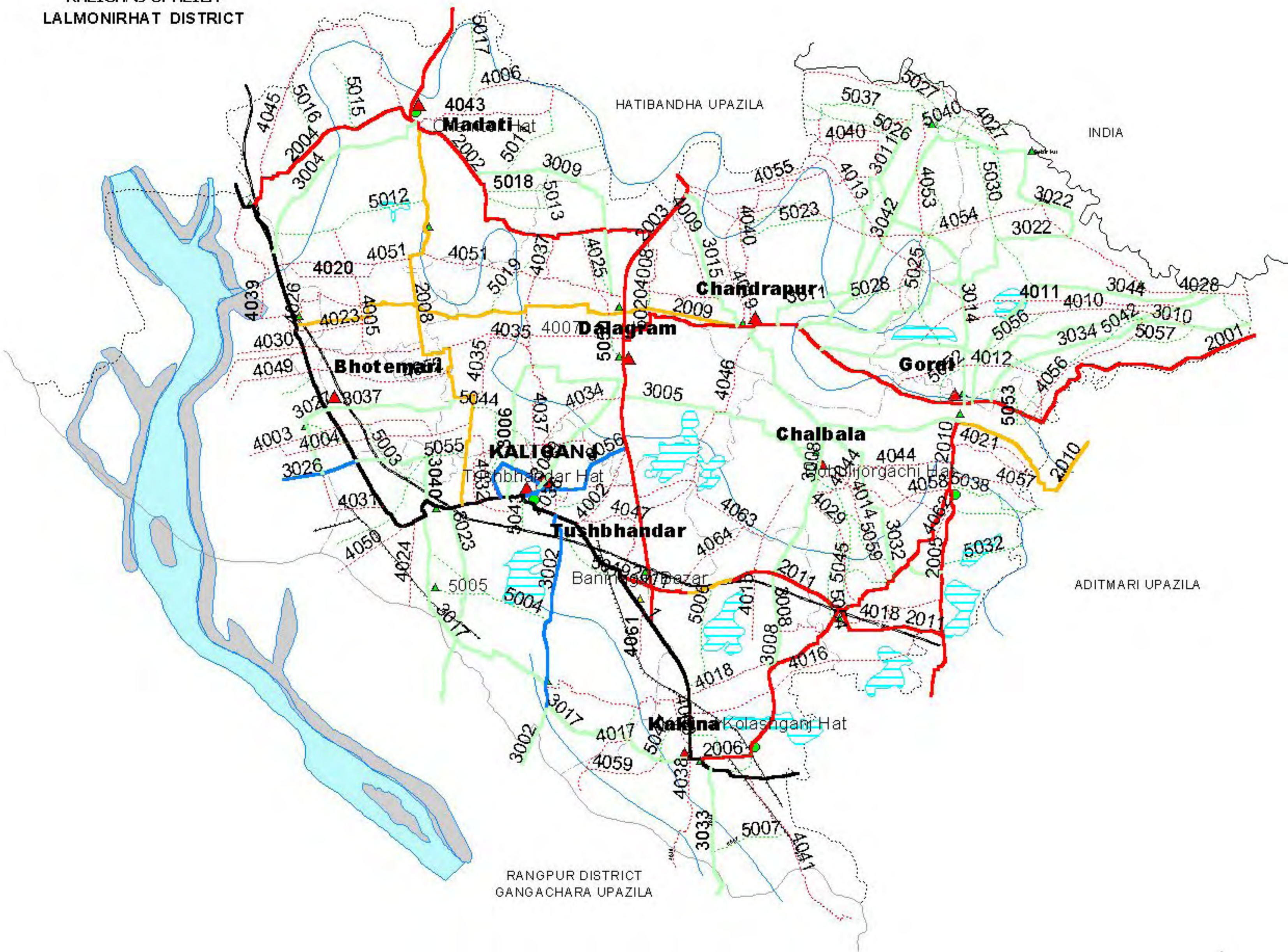
BASIC INFORMATION OF ROAD

DIVISION : RAJSHAHI

DISTRICT : LALMONIRHAT

ROAD CODE	ROAD NAME	CREST WIDTH (m)	TOTAL LENGTH (Km)	SURFACE TYPE-WISE BREAK-UP (Km)				STRUCTURE		EXISTING GAP	
				EARTHEN	FLEXIBLE PAVEMENT (BC)	BRICK PAVEMENT (WBM/HBB/BFS)	RIGID PAVEMENT (CC/RCC)	NUMBER	SPAN (m)	NUMBER	SPAN (m)
1	2	3	4	5	6	7	8	9	10	11	12
152335071	Border Rd. - Dhakin Gotamari Madrasha	3.20	2.30	2.30	0.00	0.00	0.00	1	1.00	0	0.00
152335075	Barakhata Dalalpara - Paschim Fakirpara	3.00	2.60	2.60	0.00	0.00	0.00	1	0.90	2	11.00
152335076	Baura border Dalalpara - R&H Rd	3.00	1.00	1.00	0.00	0.00	0.00	3	7.90	0	0.00
152335077	Dalalpara - R&H Rd	3.20	1.35	1.35	0.00	0.00	0.00	2	10.00	0	0.00
152335078	Wapda Pucca Rd - R&H Rd.	3.00	1.50	1.50	0.00	0.00	0.00	2	3.90	0	0.00
152335083	Gotamari Amjhol Pry.School - Bouchowki B.O.P. camp	3.00	2.25	2.25	0.00	0.00	0.00	1	5.00	0	0.00
152335085	Daikhowa Bottala - Gawchowka.	3.60	3.90	3.90	0.00	0.00	0.00	3	8.10	0	0.00
152335087	Bonchowki pry.School - Purba Kadma boradal Bot tree.	3.00	1.95	1.95	0.00	0.00	0.00	2	3.90	0	0.00
152335090	Dhaulai school - Chatnaihat Rd.	3.40	1.20	1.20	0.00	0.00	0.00	1	2.50	0	0.00
152335091	Daikhowahat - Amjholpry.School Rd.	3.50	2.60	2.60	0.00	0.00	0.00	2	12.90	0	0.00
152335093	Amjhol Edgha - Amjhol Guccagram	3.20	1.00	1.00	0.00	0.00	0.00	1	0.90	0	0.00
152335097	Daulia horimondir - Chamter hat	3.50	1.60	1.60	0.00	0.00	0.00	0	0.00	1	6.00
152335100	Ketkibari - Boddyanath Dola	3.30	1.25	1.25	0.00	0.00	0.00	1	14.00	1	5.00
152335101	Purba Nowdabush UZR - Paschim Nowdabash horimondir	3.65	2.20	2.20	0.00	0.00	0.00	0	0.00	2	15.00
152335102	Purba Nowdabush UZR - Dhaulai Horimondir	3.00	3.55	3.55	0.00	0.00	0.00	0	0.00	2	25.00
152335104	Board School - Chatnaihat	3.60	1.50	1.50	0.00	0.00	0.00	1	7.00	1	3.00
152335107	Dk.Gotamari Madrasha - Uttar Gotamari pry.School	3.20	2.50	2.50	0.00	0.00	0.00	3	5.90	0	0.00
152335109	Jaurani hat - Latabor Mouza	3.50	2.00	2.00	0.00	0.00	0.00	1	3.00	0	0.00
152335110	Bejgram P/School To Ketkibari	3.20	0.80	0.80	0.00	0.00	0.00	0	0.00	0	0.00
152335111	Hatibandha U.Z.R. at dhubni mauza to dhubni Madrasha .	3.60	2.75	2.75	0.00	0.00	0.00	2	6.10	0	0.00
152335112	Niz-Sheksundur Jamamosque to Applax Embankment	2.80	2.80	2.80	0.00	0.00	0.00	1	6.00	0	0.00
152335113	Applax Badh to Dimla Border road	3.00	1.80	1.80	0.00	0.00	0.00	1	5.00	0	0.00
152335114	Singimari B.O.P. to Gandu kuri B.O.P.road	4.20	12.00	12.00	0.00	0.00	0.00	3	11.70	3	19.00
152335115	Hatibandha P.O. to Baripara road.	2.50	1.80	1.60	0.00	0.20	0.00	1	0.60	0	0.00
152335116	Hatibandha Zame mosque to baripara road.	3.60	2.90	2.10	0.80	0.00	0.00	2	3.60	0	0.00
152335117	Gandukari Altabmaster House to P-Basgram High school	3.00	2.00	2.00	0.00	0.00	0.00	1	2.50	2	15.00
152335118	Bhabanipur pry. School to Bangal co.	3.00	2.10	2.10	0.00	0.00	0.00	1	0.60	2	5.00
152335119	Gandukuri BOP. To Jowrani BOP	4.20	14.60	14.60	0.00	0.00	0.00	8	39.00	9	59.00
152335120	Uttar Jowrani Botla to Ex- chairman House .	1.00	2.10	2.10	0.00	0.00	0.00	1	17.00	1	4.00
152335121	Jowrani hat to KaliGonj upazila Border.	3.60	1.90	1.90	0.00	0.00	0.00	1	3.00	1	2.00
152335122	Dhakin Jowrani to kaliganj Border.	3.00	2.50	2.50	0.00	0.00	0.00	2	1.80	2	5.00
152335123	Chatnar hat to Master para pry. School .	3.00	2.00	2.00	0.00	0.00	0.00	1	4.00	2	6.00
152335124	Dhakin paurilia Botla to Purbo bicondai mauza.	3.00	2.40	2.40	0.00	0.00	0.00	3	4.00	1	5.00
152335125	Nowdabush hat to Gandukuri -kitkiburi road	3.10	2.20	2.20	0.00	0.00	0.00	0	0.00	2	17.00
152335126	Dai khow collage to Balar dighi Pry.school .	3.00	1.50	1.50	0.00	0.00	0.00	1	0.90	1	20.00
152335127	Baura to Barakhata BOP camp.	4.20	6.50	6.50	0.00	0.00	0.00	2	8.00	4	44.00
152335128	Barakhata bazar to Barakhata BOP.	3.60	2.75	2.55	0.00	0.20	0.00	2	4.80	0	0.00
152335129	Talipara to Baraipara road.	3.00	0.75	0.75	0.00	0.00	0.00	0	0.00	1	15.00
152335130	Madha goddimary - Dhubni Clinic.	3.00	1.20	1.20	0.00	0.00	0.00	0	0.00	2	25.00
VILLAGE ROAD-B TOTAL: 78 Nos. Road			209.60	208.40	0.80	0.40	0.00	129	436.40	67	489.00
HATIBANDHA UPAZILA TOTAL: 131 Nos. Road			504.02	446.88	56.74	0.40	0.00	462	1569.34	100	800.00

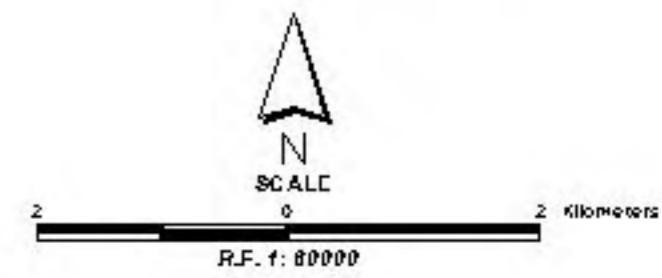
ROAD MAP
KALIGANJ UPAZILA
LALMONIRHAT DISTRICT



LEGEND

- Administrative Boundary**
- International Boundary
 - District Boundary
 - Upazila Boundary
 - Union Boundary
 - Municipal Boundary
- Administrative HQs**
- District HQ
 - Upazila HQ
 - Union HQ
- Physical Infrastructures**
- National Highways
 - Regional Highways
 - Zila Road
 - Upazila Road (Pucca)
 - Upazila Road (Katcha)
 - Union Road (Pucca)
 - Union Road (Katcha)
 - Village Road A (Pucca)
 - Village Road A (Katcha)
 - Village Road B (Pucca)
 - Village Road B (Katcha)
 - Paurashava Road
 - Railway Network
 - Embankment
 - Telecommunication line
 - Power Transmission Line
- Natural Features**
- Wide River
 - Water Bodies
 - Sandy Area
 - Khal
 - Forest
 - Hill
- Socio-Economic Infrastructures**
- Growth Centre
 - Small Hat/Bazar
 - Police Station
 - Upazila Health Complex
 - Family welfare Centre
 - Community Clinic
 - Post Office
 - College
 - High School
 - Primary School
 - Madrasa
 - Mosque
 - Ashrayan/Abasan
 - Temple

Compiled from: LGED, Upazila Office Map 1:50,000, Scale 1:50,000, 1966, GPS Survey 1996 and TMAT Checking, In November 2007.
Projection: Universal Transverse Mercator
PREPARED BY: GIS UNIT
LOCAL GOVERNMENT ENGINEERING DEPARTMENT



BASIC INFORMATION OF ROAD

DIVISION : RAJSHAHI

DISTRICT : LALMONIRHAT

ROAD CODE	ROAD NAME	CREST WIDTH (m)	TOTAL LENGTH (Km)	SURFACE TYPE-WISE BREAK-UP (Km)				STRUCTURE		EXISTING GAP	
				EARTHEN	FLEXIBLE PAVEMENT (BC)	BRICK PAVEMENT (WBM/HBB/BFS)	RIGID PAVEMENT (CC/RCC)	NUMBER	SPAN (m)	NUMBER	SPAN (m)
1	2	3	4	5	6	7	8	9	10	11	12

UPAZILA : KALIGANJ

ROAD TYPE : UPAZILA ROAD

152392001	ZR at Baninagar - Durakuti GC.	7.31	15.66	0.00	15.66	0.00	0.00	20	116.42	0	0.00
152392002	Dhi Khowa - Chamtahat Via Burirhat.	7.31	7.70	7.70	0.00	0.00	0.00	8	27.00	0	0.00
152392003	ZR at Baninagar to DaiKhowa GC.	7.31	4.50	0.00	4.50	0.00	0.00	5	14.00	0	0.00
152392004	Zilla Road at Bhotmari - Daikhawoa via Chamtarhat.	7.31	6.60	0.00	6.60	0.00	0.00	6	21.68	0	0.00
152392005	Zilla Road at Namurir hat to Duhuli Jourgacha GC. (UZR #329)	7.31	2.30	0.00	2.30	0.00	0.00	2	2.00	0	0.00
152392006	Zila Road at Kakina - Duhuli Jourgacha GC .	4.87	8.60	0.00	8.60	0.00	0.00	13	25.27	0	0.00
152392008	Kaligonj Zilla Road at Hospital - Chamterhat GC.	3.40	9.90	9.90	0.00	0.00	0.00	9	26.12	0	0.00
152392009	Durgapur GC to Zill Road at Bhularhat .	4.05	10.50	10.50	0.00	0.00	0.00	9	36.60	0	0.00
152392010	Doholi Jourgacha GC - Bhalabari GC Via Shialkhowa.	7.31	4.40	0.00	4.40	0.00	0.00	8	109.00	0	0.00
152392011	Tushvander up Baninogre to Namurir hat GC (UZR #330)	6.10	9.65	1.60	8.05	0.00	0.00	3	6.50	0	0.00

UPAZILA ROAD TOTAL: 10 Nos. Road

79.81 29.70 50.11 0.00 0.00 83 384.58 0 0.00

ROAD TYPE : UNION ROAD

152393002	Tushbhandar UP -Awliarhat Via Aminganj.	3.10	5.50	1.73	3.77	0.00	0.00	13	58.22	0	0.00
152393004	Zila road at Hazrania Hat- Chamterhat UP.	3.80	4.80	4.80	0.00	0.00	0.00	3	3.60	0	0.00
152393005	Shialkhowa hat - Baninagar durakuti GCCR at Dologram UP.	3.15	8.20	8.20	0.00	0.00	0.00	8	12.50	0	0.00
152393006	Dalagram UP to Zila road near Kaliganj hat.	3.04	8.40	8.40	0.00	0.00	0.00	8	27.06	1	3.00
152393008	Kakina Bazer to Chandrapur UP Via Chalbala UP.	4.60	7.55	7.43	0.00	0.12	0.00	5	46.80	0	0.00
152393009	Dalagram UP -Madati UP.	3.04	7.90	7.90	0.00	0.00	0.00	3	5.45	0	0.00
152393010	ChandrapurUP -Lohakhuchi Hat.	4.80	8.78	8.78	0.00	0.00	0.00	34	40.38	0	0.00
152393011	ChandrapurUP(Chapar hat) - Chandrapurhat Via cholbola up	3.55	6.50	3.37	3.13	0.00	0.00	4	29.04	0	0.00
152393014	Chandrapur UP - Baninagar GCCR at Gorol UP	3.04	5.90	5.90	0.00	0.00	0.00	4	8.13	0	0.00
152393015	Burirhat - Chandropur UP.	3.04	3.90	3.90	0.00	0.00	0.00	3	6.37	0	0.00
152393017	Zila Rd.near Kaligonj - Kakina U.P office Via Aminganj.	3.04	9.80	9.33	0.47	0.00	0.00	12	49.53	0	0.00
152393022	Gorol UP - Balairhat Via panikhawa ghat.	3.30	12.00	12.00	0.00	0.00	0.00	5	5.52	3	25.00
152393023	Tushbhandar UP - Dharikadoba Via Bairati Bazer.	3.13	4.50	4.50	0.00	0.00	0.00	3	7.62	0	0.00
152393026	Bhotmari UP Srutidhar - Chowdhurirhat.	3.00	1.80	0.00	1.80	0.00	0.00	1	0.60	0	0.00
152393027	Bhotmari UP -Chowdhurirhat.	3.00	2.50	2.50	0.00	0.00	0.00	2	3.40	0	0.00
152393032	Duhuli Jorgach GC - Chalbola UP.	3.00	5.25	5.25	0.00	0.00	0.00	4	6.40	0	0.00
152393033	Kakina UP to Rudreshar.	3.00	2.50	2.50	0.00	0.00	0.00	2	1.20	0	0.00
152393034	Gorol UP - Lohakhuchi hat	3.00	2.50	2.50	0.00	0.00	0.00	2	1.50	0	0.00
152393037	Jamirbari - Votmari UP	3.00	3.25	3.25	0.00	0.00	0.00	2	4.90	1	2.00
152393040	Votmari UP - Kaligonjhat via Shatipara.	3.00	2.75	2.75	0.00	0.00	0.00	1	0.60	2	2.50
152393042	ChandrapurUP to balairhat.	3.00	4.00	4.00	0.00	0.00	0.00	3	5.50	0	0.00
152393044	Lohakutchihat - Gorol UP.	3.00	6.00	6.00	0.00	0.00	0.00	5	5.70	0	0.00
152393046	ZR at Bottala - Tushbhandar UP	3.00	1.12	0.00	1.12	0.00	0.00	1	1.00	0	0.00
152393049	Tushbander UP to Dalagram UP.	3.00	4.50	4.50	0.00	0.00	0.00	2	1.20	1	25.00
152393056	Tushbander UP to Dalagram up at Buksullah Bridge	6.50	2.40	0.00	2.40	0.00	0.00	4	7.90	0	0.00

UNION ROAD TOTAL: 25 Nos. Road

132.30 119.49 12.69 0.12 0.00 134 340.12 8 57.50

ROAD TYPE : VILLAGE ROAD-A

152394002	Tushbhandar - Sundrahabi	2.43	2.00	2.00	0.00	0.00	0.00	0	0.00	0	0.00
152394003	Zamirbari - Srutidhar Road	2.43	3.00	3.00	0.00	0.00	0.00	0	0.00	0	0.00
152394004	Zamirbari - Dalgram Road	2.43	3.50	3.50	0.00	0.00	0.00	0	0.00	0	0.00
152394005	Srutidhar - Modati	2.43	2.10	2.10	0.00	0.00	0.00	0	0.00	0	0.00
152394006	Shakhathi - Hatibandha	2.43	3.20	3.20	0.00	0.00	0.00	0	0.00	0	0.00
152394007	Durakuti GCCR - Dhanshora	3.04	3.00	3.00	0.00	0.00	0.00	0	0.00	0	0.00
152394008	Chaparhat - Baninagar Burirhat GCCR	2.27	3.20	3.20	0.00	0.00	0.00	0	0.00	0	0.00

BASIC INFORMATION OF ROAD

DIVISION : RAJSHAHI

DISTRICT : LALMONIRHAT

ROAD CODE	ROAD NAME	CREST WIDTH (m)	TOTAL LENGTH (Km)	SURFACE TYPE-WISE BREAK-UP (Km)				STRUCTURE		EXISTING GAP	
				EARTHEN	FLEXIBLE PAVEMENT (BC)	BRICK PAVEMENT (WBM/HBB/ BFS)	RIGID PAVEMENT (CC/RCC)	NUMBER	SPAN (m)	NUMBER	SPAN (m)
1	2	3	4	5	6	7	8	9	10	11	12
152394009	Chaparhat - Burirhat	3.65	3.00	3.00	0.00	0.00	0.00	0	0.00	0	0.00
152394010	Goral - Duhuli	3.40	6.00	6.00	0.00	0.00	0.00	0	0.00	0	0.00
152394011	Goral - Gongagach	3.04	6.50	6.50	0.00	0.00	0.00	0	0.00	0	0.00
152394012	Goral - Nithok	3.65	4.50	4.50	0.00	0.00	0.00	0	0.00	0	0.00
152394013	Khamarvati - Goral	3.56	5.50	5.50	0.00	0.00	0.00	0	0.00	0	0.00
152394014	Chalbala - Duhuli	3.56	5.40	5.40	0.00	0.00	0.00	0	0.00	0	0.00
152394015	Chalbala - Gopalroy	3.04	4.50	4.50	0.00	0.00	0.00	0	0.00	0	0.00
152394016	Kakina - Tatulia	3.04	5.00	5.00	0.00	0.00	0.00	0	0.00	0	0.00
152394017	Kakina - Mahishamuri	3.04	3.50	3.50	0.00	0.00	0.00	0	0.00	0	0.00
152394018	Aminganjhat - Duhuli zorgachhat via sukandighihat	4.00	10.10	10.10	0.00	0.00	0.00	5	9.68	0	0.00
152394019	Balairhat - Chandrapur hat Via burirhat.	4.00	4.90	4.90	0.00	0.00	0.00	5	16.58	0	0.00
152394020	Hazrania R&H - Babur barihat.	3.75	2.90	2.90	0.00	0.00	0.00	2	3.70	0	0.00
152394021	Shiwalkhawa hat-Chandanpat.	4.00	3.25	3.25	0.00	0.00	0.00	3	4.50	0	0.00
152394022	Parghat UZR - Burirdigirhat	4.80	4.00	4.00	0.00	0.00	0.00	3	12.00	1	5.00
152394023	Bhullarhat UZR -Shakati UZR-8	3.50	5.50	5.50	0.00	0.00	0.00	3	5.50	2	8.00
152394024	Srutidhar R&H -Dhansara.	3.80	4.50	4.50	0.00	0.00	0.00	0	0.00	0	0.00
152394025	Kalbairab - Daribaburbari hat via Vitorkuti.	3.50	5.00	5.00	0.00	0.00	0.00	1	0.90	2	5.00
152394026	Bhullarhat ZR To UZR-9 Road.	3.00	2.75	2.75	0.00	0.00	0.00	2	3.60	1	3.00
152394027	Balairhat-Jawrani BOP Road.	3.00	8.50	8.50	0.00	0.00	0.00	5	6.00	0	0.00
152394028	Lohakuchi hat- Balairhat Border Road.	3.00	4.00	4.00	0.00	0.00	0.00	2	2.10	0	0.00
152394029	R&H at Bhullahat-Votmari Ashrayan.	4.00	1.51	1.51	0.00	0.00	0.00	0	0.00	0	0.00
152394030	R&H near Srutidhar - Jambari Ashrayan.	3.50	1.80	1.80	0.00	0.00	0.00	2	1.80	0	0.00
152394031	Kashiram ZR -Chowdharyhat	4.00	2.50	2.50	0.00	0.00	0.00	2	2.50	0	0.00
152394032	Zilla road near Iqbal House to Baninogre Durakuti UZR Via Zukekha Soroke.	3.10	2.65	2.65	0.00	0.00	0.00	0	0.00	0	0.00
152394033	Zilla road at Tushvander H/Q to Girls school road	3.66	2.10	1.85	0.00	0.25	0.00	0	0.00	0	0.00
152394034	Kaligonj H/Q - Sreekhata Via Gegra.	3.50	3.10	3.10	0.00	0.00	0.00	0	0.00	0	0.00
152394035	Kaligonj H/Q to Gegra Via Mazipara(keranipara)	3.00	3.40	3.40	0.00	0.00	0.00	0	0.00	0	0.00
152394036	Zilla road At (Sundrahobi) Fedaration to Bulbuln sorok.	3.00	1.95	1.95	0.00	0.00	0.00	0	0.00	0	0.00
152394037	Zila road at Tushbhandar UP - Burirhat Chamter hat Road.	3.04	5.00	3.90	1.10	0.00	0.00	3	25.52	0	0.00
152394038	Kaknia UP - Gangacharaghat.	4.80	2.50	2.50	0.00	0.00	0.00	4	20.50	0	0.00
152394039	Bhotmari UP To Bhotmari Bazer.	3.90	3.90	3.90	0.00	0.00	0.00	2	6.69	0	0.00
152394040	Chaparhat U.P Office - Chandrapurhat Via Botla.	3.20	9.70	9.70	0.00	0.00	0.00	11	50.18	0	0.00
152394041	Kakina UP - Kashiabarihat.	3.04	4.03	4.03	0.00	0.00	0.00	0	0.00	3	7.50
152394042	Kaliganj Zilla Road - Madati UP.	3.40	2.50	2.50	0.00	0.00	0.00	3	12.14	0	0.00
152394043	Madati UP - Valaguri Via Dado bairagi bridge.	3.75	3.00	3.00	0.00	0.00	0.00	4	23.10	0	0.00
152394044	Baninagar Durakuti UZR-Chalbola UP.	3.00	3.50	3.50	0.00	0.00	0.00	2	1.50	0	0.00
152394045	Rabania At UZR - Madati UP.	3.00	6.00	6.00	0.00	0.00	0.00	6	23.40	1	2.00
152394046	Chandpur UP- Harisswar Road.	3.00	5.75	5.75	0.00	0.00	0.00	3	4.50	0	0.00
152394047	Tushbander UP at Girls collage- Kakina Station.	2.50	2.00	2.00	0.00	0.00	0.00	0	0.00	0	0.00
152394048	Votmari UP -Votmari Ashrayan.	3.00	2.30	2.15	0.00	0.15	0.00	0	0.00	0	0.00
152394049	Votmari UP - Jamirbari Ashrayan.	3.00	2.50	2.44	0.00	0.07	0.00	0	0.00	0	0.00
152394050	Tushbander UP at Kaligonj- Kashiram Ashrayan.	3.00	2.70	2.59	0.00	0.11	0.00	0	0.00	0	0.00
152394051	R&H at Bhullarhat-Mouza Shakati via Kal Bhairab bazar	3.05	10.15	10.15	0.00	0.00	0.00	0	0.00	0	0.00
152394052	Bhullarhat R&H-Musrat moati at Kaligonj Hospital Road	3.00	6.12	6.12	0.00	0.00	0.00	0	0.00	0	0.00
152394053	Panikhowa Ghatto chondropur up office via Mahabub chairman house	2.50	3.95	3.95	0.00	0.00	0.00	4	7.40	1	54.00
152394054	Baninogre durakuti UZR at Kalvoirob to Balapara via Lotabor(sitar ghat) to Boliar Hat	2.65	5.65	5.65	0.00	0.00	0.00	4	7.90	0	0.00
152394055	Chondropur up to Burir hat via Botla & Lotabor Mouja	2.75	3.85	3.85	0.00	0.00	0.00	0	0.00	0	0.00
152394056	Banonogre-Durakuti UZR at Kalisthan to Lohakuchi via Moynar char.	2.85	5.20	5.20	0.00	0.00	0.00	3	4.40	1	60.00
152394057	Dhuli jorgach GC to Kumrir hat vatessore khal	3.00	3.88	3.88	0.00	0.00	0.00	5	6.70	0	0.00
152394058	Namuri hat -Sial khowa uzr to Sonar hat via Bander Kura	2.50	5.50	5.50	0.00	0.00	0.00	5	8.70	0	0.00
152394059	Kakina collage -Mohishamuri via H/O Sattar	1.50	3.00	3.00	0.00	0.00	0.00	2	3.70	1	42.00
152394060	Kakina R&H to Wapda Band via H/O Orshonee Babue	2.65	4.00	4.00	0.00	0.00	0.00	2	2.10	1	30.00
152394061	Kakina baninogre Cinema hall to Kanchonessore Bandth	2.50	2.99	2.99	0.00	0.00	0.00	3	4.20	0	0.00

BASIC INFORMATION OF ROAD

DIVISION : RAJSHAHI

DISTRICT : LALMONIRHAT

ROAD CODE	ROAD NAME	CREST WIDTH (m)	TOTAL LENGTH (Km)	SURFACE TYPE-WISE BREAK-UP (Km)				STRUCTURE		EXISTING GAP	
				EARTHEN	FLEXIBLE PAVEMENT (BC)	BRICK PAVEMENT (WBM/HBB/ BFS)	RIGID PAVEMENT (CC/RCC)	NUMBER	SPAN (m)	NUMBER	SPAN (m)
1	2	3	4	5	6	7	8	9	10	11	12
152394062	Kakina -parghat road to jorgach GC via H/O Rowshon member	2.50	2.85	2.85	0.00	0.00	0.00	3	3.40	0	0.00
152394063	Baninogre-Durakuti uzr to Bograpara via h/o manik	2.65	4.20	4.20	0.00	0.00	0.00	3	6.90	0	0.00
152394064	Banonogre-Namurir hat uzr to Bograpara voa wapda& Pavel house	2.85	4.45	4.45	0.00	0.00	0.00	2	3.00	0	0.00
152394065	Sial khowa Bazar to H/O otul chairman via dakhil madrasha	3.00	5.00	5.00	0.00	0.00	0.00	4	10.60	0	0.00
VILLAGE ROAD-A TOTAL: 64 Nos. Road			264.48	262.81	1.10	0.58	0.00	113	305.39	14	216.50

ROAD TYPE : VILLAGE ROAD-B

152395002	W/Kashiram - E/ Kashiram Rd	2.43	3.90	3.90	0.00	0.00	0.00	0	0.00	0	0.00
152395003	Kashiram - Bhotemari U.P. Border	21.06	3.30	3.30	0.00	0.00	0.00	0	0.00	1	20.00
152395004	Boirati - Dk Goneshyam	2.43	2.25	2.25	0.00	0.00	0.00	2	1.90	0	0.00
152395005	Wapda - Dk Goneshyam	2.13	4.50	4.50	0.00	0.00	0.00	4	8.78	0	0.00
152395006	R&H Rd - Horo Baninagar	2.43	4.00	4.00	0.00	0.00	0.00	0	0.00	0	0.00
152395007	Wapda Band - Rudreshower	2.13	1.25	1.25	0.00	0.00	0.00	0	0.00	0	0.00
152395008	Karanipara - Sreekhata Rd	2.13	1.00	1.00	0.00	0.00	0.00	0	0.00	0	0.00
152395009	R&H Rd - Zamirbari	2.13	1.25	1.25	0.00	0.00	0.00	0	0.00	0	0.00
152395011	Taluk Modati Rd	2.13	2.50	2.50	0.00	0.00	0.00	0	0.00	0	0.00
152395012	Kismat Modati - Takuksakati Rd	2.13	4.00	4.00	0.00	0.00	0.00	0	0.00	0	0.00
152395013	Musrat Modati Rd	2.13	1.75	1.75	0.00	0.00	0.00	0	0.00	0	0.00
152395015	Shakati - Kaitary	22.13	1.25	1.25	0.00	0.00	0.00	0	0.00	0	0.00
152395016	Musrat Modati - Hatibanda Thana	2.13	1.75	1.75	0.00	0.00	0.00	0	0.00	0	0.00
152395017	Shakati - Velaguri U.P.Border	2.13	2.50	2.50	0.00	0.00	0.00	0	0.00	0	0.00
152395018	Taluk Shakati - Velaguri U.P.Border	2.13	2.50	2.50	0.00	0.00	0.00	0	0.00	0	0.00
152395019	Uttar Dolgram Rd	2.13	3.00	3.00	0.00	0.00	0.00	0	0.00	0	0.00
152395020	Dolagram - Burirhat GCCR	2.13	2.50	2.50	0.00	0.00	0.00	0	0.00	0	0.00
152395022	Kanchonshower Rd	2.13	1.25	1.25	0.00	0.00	0.00	0	0.00	0	0.00
152395023	Botla - Patkapara	2.43	3.45	3.45	0.00	0.00	0.00	0	0.00	0	0.00
152395024	Patikapara - Sotirpar	2.43	1.50	1.50	0.00	0.00	0.00	0	0.00	0	0.00
152395025	Uttar Balapara - Gonggagach	2.43	6.00	6.00	0.00	0.00	0.00	0	0.00	0	0.00
152395026	Chandrapur Hat - Latabor	2.43	4.90	4.90	0.00	0.00	0.00	0	0.00	0	0.00
152395027	Chandrapur Hat - Hatibanda Thana	2.13	1.50	1.50	0.00	0.00	0.00	0	0.00	0	0.00
152395028	Balapara - Botrish hazari	2.43	2.20	2.20	0.00	0.00	0.00	0	0.00	0	0.00
152395029	Sibram - Nithok	2.13	2.00	2.00	0.00	0.00	0.00	0	0.00	0	0.00
152395030	Malgra - Gonggagachi	2.43	5.50	5.50	0.00	0.00	0.00	0	0.00	0	0.00
152395031	Lohakhuchi - Aditmari Border	2.13	1.50	1.50	0.00	0.00	0.00	0	0.00	0	0.00
152395032	Kisamat Dulali Rd	2.13	2.00	2.00	0.00	0.00	0.00	0	0.00	0	0.00
152395033	Sial Khowa Rd	2.13	2.00	2.00	0.00	0.00	0.00	0	0.00	0	0.00
152395034	Tuv: H/O to Buksullah bridge road to RDRS office via Zalil house.	3.00	0.75	0.75	0.00	0.00	0.00	0	0.00	0	0.00
152395035	Tushvander Mohilla colleage road	3.50	0.55	0.55	0.00	0.00	0.00	0	0.00	0	0.00
152395036	Uttar Gonoshame BADC godown to Zotin house	2.83	1.20	1.20	0.00	0.00	0.00	0	0.00	0	0.00
152395037	Choudrapurhat-Kashembazar	3.00	6.20	6.20	0.00	0.00	0.00	0	0.00	0	0.00
152395038	Parghat Bridge - Kaunia Dakhil Madrasa	3.00	5.96	5.96	0.00	0.00	0.00	0	0.00	0	0.00
152395039	Chondropur Hat - Dulal house via Kamarvatee GPS	2.80	3.58	3.58	0.00	0.00	0.00	5	9.20	0	0.00
152395040	Chandropur up - Burir hat BOP camp via H/O Mintue master	2.85	4.65	4.65	0.00	0.00	0.00	3	6.80	0	0.00
152395041	Baninogre- Durakuti uzr to chaklar hat Brick field road.	2.65	2.20	2.20	0.00	0.00	0.00	2	5.00	1	6.00
152395042	Gorol up at Fokkorer Hat to Lohakhuchi hat via Harisore reg P/school	2.80	5.25	5.25	0.00	0.00	0.00	3	4.30	0	0.00
152395043	Tushvander H/school at R&H to Rail line road	2.50	2.96	2.96	0.00	0.00	0.00	2	1.90	0	0.00
152395044	Tushvander Hospital road to Keranee para via H/o Shopon	2.80	3.00	3.00	0.00	0.00	0.00	1	1.00	1	0.00
152395045	Kakina parghat uzrto Sonar hat via Kalikura Regulator	2.65	4.89	4.89	0.00	0.00	0.00	4	6.00	0	0.00
152395046	Kakina R&H to Koilashgonj GC road	2.50	2.90	2.90	0.00	0.00	0.00	4	4.70	0	0.00
152395047	Kakina colleage to Orshinee house	2.20	1.50	1.50	0.00	0.00	0.00	0	0.00	1	2.00
152395048	Kakina R&H to Kakina Bazar via KOBH HOUSE	2.20	1.75	1.75	0.00	0.00	0.00	1	0.90	1	0.00

BASIC INFORMATION OF ROAD

DIVISION : RAJSHAHI

DISTRICT : LALMONIRHAT

ROAD CODE	ROAD NAME	CREST WIDTH (m)	TOTAL LENGTH (Km)	SURFACE TYPE-WISE BREAKE-UP (Km)				STRUCTURE		EXISTING GAP		
				EARTHEN	FLEXIBLE PAVEMENT (BC)	BRICK PAVEMENT (WBM/HBB/BFS)	RIGID PAVEMENT (CC/RCC)	NUMBER	SPAN (m)	NUMBER	SPAN (m)	
1	2	3	4	5	6	7	8	9	10	11	12	
152395049	Baninogre R&H Tepotee to Tushvander cinema hall road	2.00	2.50	2.50	0.00	0.00	0.00	3	3.30	0	0.00	
152395050	Dologram ziber hat to Kazi Bari road	3.00	2.65	2.65	0.00	0.00	0.00	1	1.00	1	1.50	
152395051	Kalvoirob-Dariababur hat hat via Vitorkuti	3.20	4.50	4.50	0.00	0.00	0.00	2	2.20	0	0.00	
152395052	Gorol to Gongagach	2.60	4.85	4.85	0.00	0.00	0.00	1	0.90	2	5.00	
152395053	Gorol Nithok	2.90	4.50	4.50	0.00	0.00	0.00	2	2.50	1	2.00	
152395054	Cholbolla Hoque house to Gopal roy via Rail line.	2.80	3.00	3.00	0.00	0.00	0.00	1	0.90	1	2.00	
152395055	Kashiram to Votemari up border	2.00	3.30	3.30	0.00	0.00	0.00	1	1.00	0	0.00	
152395056	Malgara gongagachi	2.20	3.50	3.50	0.00	0.00	0.00	2	0.90	1	2.00	
152395057	Gorol Kisamot Dulali road	2.80	2.00	2.00	0.00	0.00	0.00	0	0.00	2	4.00	
152395058	Dargar par to chowdhuri hat	2.00	2.50	2.50	0.00	0.00	0.00	2	2.10	1	2.00	
152395059	Barajan H/ school -Kalikura	2.00	2.89	2.89	0.00	0.00	0.00	1	0.90	0	0.00	
152395060	Barajan H/school to Barajan GPS via H/O Alimul master house.	2.80	3.20	3.20	0.00	0.00	0.00	2	2.50	0	0.00	
VILLAGE ROAD-B TOTAL: 56 Nos. Road				163.73	163.73	0.00	0.00	0.00	49	68.68	14	46.50
KALIGANJ UPAZILA TOTAL: 155 Nos. Road				640.32	575.72	63.90	0.70	0.00	379	1098.77	36	320.50

ROAD MAP LALMONIRHAT SADAR UPAZILA LALMONIRHAT DISTRICT

KURIGRAM DISTRICT

LALMONIRHAT DISTRICT
ADITMARI UPAZILA

KURIGRAM DISTRICT
RAJARHAT UPAZILA

RANGPUR DISTRICT

LEGEND

Administrative Boundary

- International Boundary
- - - District Boundary
- - - - Upazila Boundary
- - - - - Union Boundary
- - - - - Municipal Boundary

Administrative HQs

- District HQ
- Upazila HQ
- ▲ Union HQ

Physical Infrastructures

- National Highways
- Regional Highways
- Zila Road
- Upazila Road (Pucca)
- Upazila Road (Katcha)
- Union Road (Pucca)
- Union Road (Katcha)
- Village Road A (Pucca)
- Village Road A (Katcha)
- Village Road B (Pucca)
- Village Road B (Katcha)
- Paurashava Road
- Railway Network
- Embankment
- Telecommunication line
- Power Transmission Line

Natural Features

- Wide River
- Water Bodies
- Sandy Area
- Khal
- Forest
- Hill

Socio-Economic Infrastructures

- Growth Centre
- ▲ Small Hat/Bazar
- ▲ Police Station
- Upazila Health Complex
- Family welfare Centre
- Community Clinic
- Post Office
- College
- High School
- Primary School
- Madrasa
- ▲ Mosque
- ▲ Ashrayan/Abasan
- ▲ Temple

Compiled from: USGS Topographic Maps 1960-65, 1966-71, 1972-77, 1978-83, 1984-89, 1990-95, 1996-01, 2002-07, 2008-13, 2014-19, 2020-25.
 GPS Survey: 1996 and 2014-19. Checking: 2020-25.
 Projection: Universal Transverse Mercator.

PREPARED BY: GIS UNIT

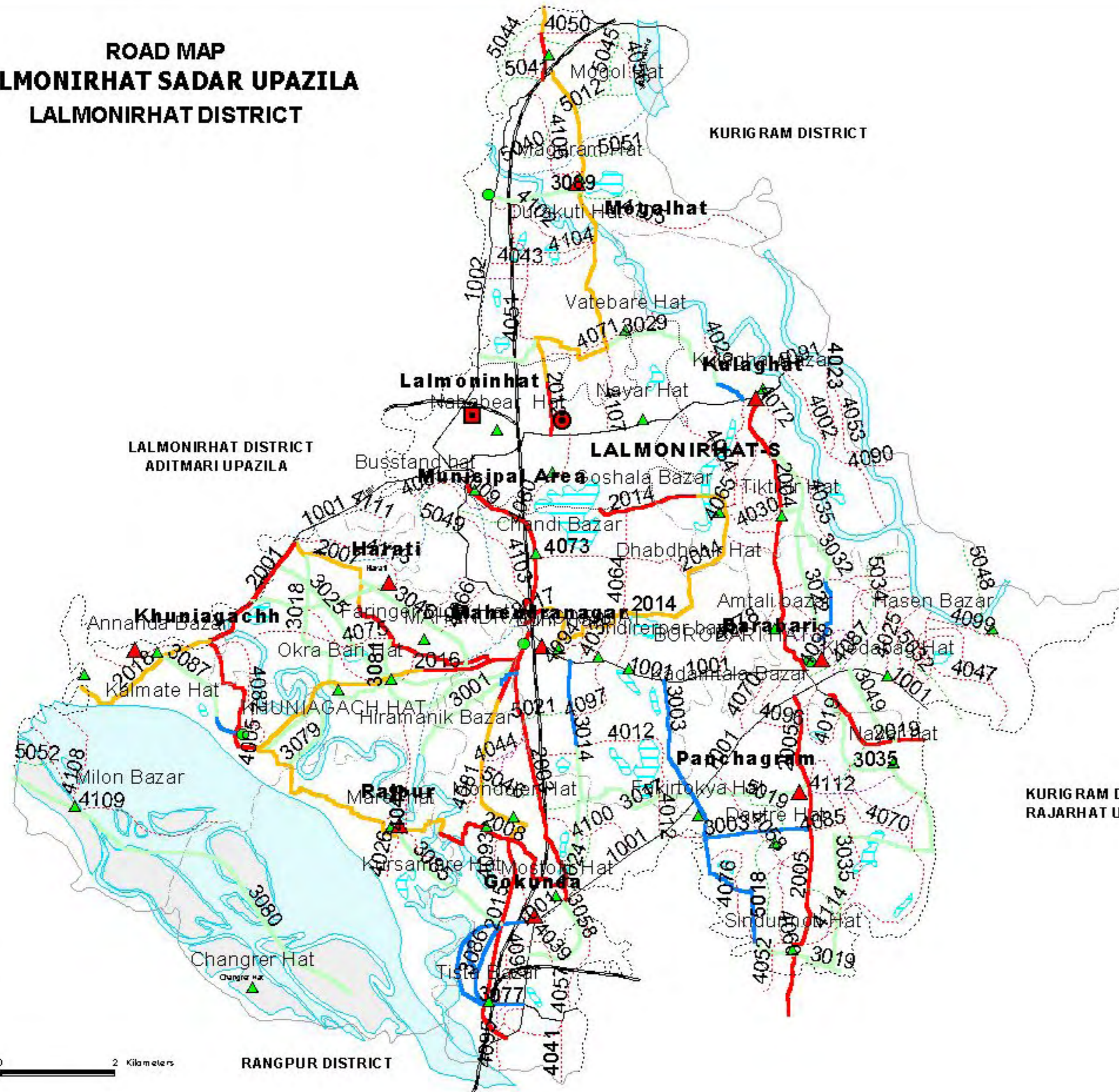
LOCAL GOVERNMENT ENGINEERING DEPARTMENT



SCALE

2 0 2 Kilometers

S.F. 1: 95,000



BASIC INFORMATION OF ROAD

DIVISION : RAJSHAHI

DISTRICT : LALMONIRHAT

ROAD CODE	ROAD NAME	CREST WIDTH (m)	TOTAL LENGTH (Km)	SURFACE TYPE-WISE BREAK-UP (Km)				STRUCTURE		EXISTING GAP	
				EARTHEN	FLEXIBLE PAVEMENT (BC)	BRICK PAVEMENT (WBM/HBB/BFS)	RIGID PAVEMENT (CC/RCC)	NUMBER	SPAN (m)	NUMBER	SPAN (m)
1	2	3	4	5	6	7	8	9	10	11	12

UPAZILA : LALMONIRHAT-S

ROAD TYPE : UPAZILA ROAD

152552001	Trimohani ZR - Khoniagach GC.	4.53	2.91	0.00	2.91	0.00	0.00	4	7.20	0	0.00
152552003	Mustofir Hat ZR - Mohendranagar GC.	7.45	5.66	0.00	5.66	0.00	0.00	9	38.50	0	0.00
152552004	Kuloghat Bazar ZR - Barabari Hat GC.	4.72	6.47	0.00	6.47	0.00	0.00	7	42.01	0	0.00
152552005	Barabari hat GC - Rajarhat upazilla H/Q via Sindurmoti.	7.20	7.50	0.00	7.50	0.00	0.00	12	46.50	0	0.00
152552007	Mohendranagar GC- Shaptibari ZR Rd.	7.37	6.52	2.90	3.62	0.00	0.00	9	36.47	1	2.00
152552008	Mustofirhat ZR - Khoniagach GC.	3.35	10.50	8.94	1.57	0.00	0.00	14	113.56	0	0.00
152552009	Lalmonirhat ZR -Lalmonirhat upazilla H/Q via Jailkhana Road.	5.45	2.02	0.00	2.02	0.00	0.00	2	2.70	0	0.00
152552010	Lalmonirhat at fire Brigade to Mohendra NagarGC.	5.66	3.00	0.00	3.00	0.00	0.00	4	10.90	1	4.00
152552012	Lalmonirhat Upazilla Parishad - Durgapur GC via mogulhat UP.	4.90	14.10	9.50	4.60	0.00	0.00	13	154.64	0	0.00
152552014	Lalmonirhat upazilla H/Q at purbo thana para to Mohendranagar GC via Dhebdhebir hat.	3.70	11.30	7.25	2.20	1.85	0.00	5	5.72	0	0.00
152552015	Tista ZR to Mohendranagar GC via Kushamari.	3.80	10.99	7.29	3.70	0.00	0.00	9	70.00	1	10.00
152552016	Khoniagach GC- Mohendranagar GC via Ockrabari hat.	3.80	7.50	6.00	1.50	0.00	0.00	9	26.68	1	100.00
152552017	R&H at Anwar Chairman house - Mohendranagar GC.	4.00	1.70	1.40	0.30	0.00	0.00	2	2.10	0	0.00
152552018	Anando Bazer ZR - Mohiskacha GC.	3.70	4.10	4.10	0.00	0.00	0.00	1	1.50	2	55.00
152552019	Razarhat GC at khatabag hat to borobari GC.	7.32	4.50	0.00	4.50	0.00	0.00	7	22.00	0	0.00

UPAZILA ROAD TOTAL: 15 Nos. Road

98.77 47.38 49.54 1.85 0.00 107 580.48 6 171.00

ROAD TYPE : UNION ROAD

152553001	Mohendranaga UP at Kazir Chowra H/school to Rajpur UP(Mararhat).	3.60	3.50	3.00	0.50	0.00	0.00	9	11.50	0	0.00
152553003	R. K. ZR at Indarpar - Panchagram U.P.(Sagarpar).	3.90	7.80	0.00	7.80	0.00	0.00	28	47.35	0	0.00
152553014	Mohendranaga UP to Mustafirhat UZR Via Burir Bazer Rice mill.	4.87	5.70	4.10	1.60	0.00	0.00	4	8.00	0	0.00
152553017	Mondolarhat - Fakirrar Tokeya R&H Rd Via Panchagram U.P.	3.65	3.75	3.75	0.00	0.00	0.00	4	13.70	0	0.00
152553018	Okrabarihat - Shapti bari UP office(sadar Portion).	3.38	6.40	3.40	3.00	0.00	0.00	10	16.75	0	0.00
152553019	Fakirer Takaya ZR - Sindurmati Bazer via Panchagram U.P.	3.96	9.50	6.46	3.04	0.00	0.00	9	17.87	7	49.00
152553022	Tiktikirhat UZR - Barabari UP Rd.	3.30	5.10	5.10	0.00	0.00	0.00	4	15.00	4	8.00
152553025	Shaptibarihat UP - Lohakhuchi Hat UZR.	3.65	7.15	7.15	0.00	0.00	0.00	6	10.00	2	6.00
152553029	Kulaghat UP at kulaghat p/school to Vhatibari hat.	3.60	6.00	5.03	0.97	0.00	0.00	7	30.50	3	8.00
152553032	Borobari GC to Kulaghat UP at Barohat kali via Auliarpat GPS	3.06	5.10	2.10	3.00	0.00	0.00	7	16.69	0	0.00
152553035	Borobari UP at Shimultala ZR to Shindurmatihat via Singimari Rd.	3.00	5.00	5.00	0.00	0.00	0.00	4	22.70	1	4.00
152553046	Faring dhing Bazer to Haraty UP Complex.	2.51	2.80	2.80	0.00	0.00	0.00	1	0.90	0	0.00
152553048	Shoralkha Bazer ZR to Harati UP Complex via Harati H/school.	2.60	4.50	4.50	0.00	0.00	0.00	4	10.40	0	0.00
152553049	Boribari UP at airkhamar to Panga hat .	2.80	2.80	2.80	0.00	0.00	0.00	2	1.80	0	0.00
152553058	Gokunda UP at ZR Halim house Model GPS to Mostofirhat via Mia para .	2.50	3.20	3.20	0.00	0.00	0.00	1	3.00	0	0.00
152553077	ZR at Tista Busstand To Gokunda UP Via Tista rail way station.	3.80	1.10	0.00	1.10	0.00	0.00	1	1.00	0	0.00
152553079	Khuniagach UP office to Khuniagach GC.	2.56	2.00	2.00	0.00	0.00	0.00	0	0.00	0	0.00
152553080	Haragach Pourashava Border (Sadar Ghat) to Rajpur UP at Tikanar hat via Harinchra Bazer	6.70	10.00	10.00	0.00	0.00	0.00	0	0.00	2	170.00
152553081	Mohendronagar UP at Pathen tari to UZ Road at Ockra bari Bazer	6.75	7.30	7.30	0.00	0.00	0.00	10	23.00	0	0.00
152553085	Gokunda UP at Kharkharia Bridge to Rajpur UP	3.50	6.50	6.50	0.00	0.00	0.00	3	121.80	0	0.00
152553086	Tista bazar (Shajan shutki Bandar) - Gokunda UP (Bara Masjid R&H.)	3.65	3.80	0.00	3.80	0.00	0.00	6	23.50	1	40.00
152553087	Khoniagach GC to Khoniagach UP	3.00	3.00	3.00	0.00	0.00	0.00	3	21.50	0	0.00
152553089	Mogulhat UP to Durakuti GC	3.00	3.25	3.25	0.00	0.00	0.00	0	0.00	0	0.00

BASIC INFORMATION OF ROAD

DIVISION : RAJSHAHI

DISTRICT : LALMONIRHAT

ROAD CODE	ROAD NAME	CREST WIDTH (m)	TOTAL LENGTH (Km)	SURFACE TYPE-WISE BREAK-UP (Km)				STRUCTURE		EXISTING GAP	
				EARTHEN	FLEXIBLE PAVEMENT (BC)	BRICK PAVEMENT (WBM/HBB/BFS)	RIGID PAVEMENT (CC/RCC)	NUMBER	SPAN (m)	NUMBER	SPAN (m)
1	2	3	4	5	6	7	8	9	10	11	12

UNION ROAD TOTAL: 23 Nos. Road 115.25 90.44 24.81 0.00 0.00 123 416.96 20 285.00

ROAD TYPE : VILLAGE ROAD-A

152554002	Ratnaighat - Kulaghat UP.	2.89	4.32	4.32	0.00	0.00	0.00	1	0.00	0	0.00
152554005	Kalirthan - Khuniagach Hat.	2.94	3.75	3.75	0.00	0.00	0.00	0	0.00	0	0.00
152554010	Marashati Bridge - Shaptibari.	3.38	8.40	8.40	0.00	0.00	0.00	1	3.00	0	0.00
152554012	Mritinga Pry. School - R.K Road.	3.02	8.40	8.40	0.00	0.00	0.00	1	3.00	0	0.00
152554019	Barabari College - R.K Road at Dackbhangla.	2.91	6.40	6.40	0.00	0.00	0.00	0	0.00	0	0.00
152554020	Okrabaihat- Sharalkha .	2.70	5.30	5.30	0.00	0.00	0.00	1	1.50	1	3.00
152554021	Tremohani bridge R&H to Kalmati hat via Anando bazar .	2.56	2.50	0.00	2.50	0.00	0.00	0	0.00	0	0.00
152554023	Lalmonirhat Fulbari R&H to Dharla ghat via chair Kulaghat GPS.	2.50	4.50	4.50	0.00	0.00	0.00	0	0.00	0	0.00
152554024	Mohandro nagor Mostofirhat UZR road near Phanthapara to Bogararvita .	2.20	6.00	6.00	0.00	0.00	0.00	2	2.40	1	3.00
152554025	Khadabag to Chiramally .	2.80	2.00	2.00	0.00	0.00	0.00	1	1.50	1	3.50
152554026	Rajpur UP office to Sarmot ullahr house.	2.60	2.70	2.70	0.00	0.00	0.00	0	0.00	0	0.00
152554029	Kulaghat - Shaurikhana .	1.90	2.00	2.00	0.00	0.00	0.00	0	0.00	0	0.00
152554030	Kulaghat to borobari FRB to Tiktikerhat & Sawkoa.	2.10	2.50	2.50	0.00	0.00	0.00	0	0.00	0	0.00
152554031	Kulaghat Borobari FRB to Hatura.	2.52	5.30	5.30	0.00	0.00	0.00	2	2.40	0	0.00
152554033	Kulaghat Borobari FRB near the house of Sattan member to Khadabag hat .	2.10	6.40	6.40	0.00	0.00	0.00	2	2.40	1	3.00
152554034	Kulaghat Borobari FRB to Debdebirhat.	2.50	2.50	2.50	0.00	0.00	0.00	0	0.00	0	0.00
152554035	Kulaghat Borobari FRB to Khatamari Bosti.	3.20	2.50	1.60	0.90	0.00	0.00	2	3.00	1	80.00
152554036	Khadabaghat Borobari FRB to Khandikarpara.	2.10	4.50	4.50	0.00	0.00	0.00	2	2.90	0	0.00
152554037	Khadabaghat Borobari kulaghat FRB to Burirdhigi RPS via Singemari GPS.	2.60	3.50	3.50	0.00	0.00	0.00	0	0.00	0	0.00
152554038	Mohandronagor Borobari R&H to Dha dha gach.	2.10	2.50	2.50	0.00	0.00	0.00	0	0.00	0	0.00
152554039	RK road (Mostofi) Kurigram rail line via Mafu member house.	1.90	2.00	2.00	0.00	0.00	0.00	0	0.00	0	0.00
152554040	Tista North Dalalpara RK road to Kharierpar GPS via Community clinic.	1.90	3.50	3.50	0.00	0.00	0.00	0	0.00	0	0.00
152554041	Khacharipar GPS to old DC road via anser dhani house .	1.90	2.50	2.50	0.00	0.00	0.00	0	0.00	0	0.00
152554042	Lalmonirhat -Durakuti UZR to railgate .	1.90	3.00	2.30	0.70	0.00	0.00	0	0.00	0	0.00
152554043	Zilla Parishad - Mogolhat UZR to Khodaldowhar Per.	1.80	3.50	3.50	0.00	0.00	0.00	0	0.00	0	0.00
152554044	Patantari jamee moszid to Kurshamarihat .	1.90	2.00	2.00	0.00	0.00	0.00	0	0.00	0	0.00
152554045	Tista Busstand at Hafizia madrasha to Tista Grills Via Motin house.	3.50	0.80	0.00	0.80	0.00	0.00	0	0.00	0	0.00
152554046	RK road at Gokunda Rail gate to Shamutari mosque.	3.20	0.50	0.50	0.00	0.00	0.00	0	0.00	0	0.00
152554047	Kulaghat Borobari UZR at Kalirpat Non GPS to WDB Embankment.	4.50	2.20	1.70	0.50	0.00	0.00	2	9.00	0	0.00
152554048	Ockrabari to Mararhat UNR.	3.20	4.50	4.50	0.00	0.00	0.00	2	2.50	1	5.00
152554049	Faring dighi to Haramanik Bazer.	3.00	2.00	2.00	0.00	0.00	0.00	0	0.00	1	25.00
152554050	Moghalhat Family welfare center. - Moghalhat UZR	3.09	2.00	2.00	0.00	0.00	0.00	2	2.60	1	5.00
152554051	Durakutirhat - Lalmonirhat via Fulgach	3.23	5.00	5.00	0.00	0.00	0.00	5	16.00	4	8.00
152554052	Barabari Sindurmati UZR to Singerdabrihat.	3.00	2.50	2.50	0.00	0.00	0.00	2	12.00	0	0.00
152554053	WDB Embankment - Kulaghat Barabari UZR via Chaprabeel.	3.00	3.50	3.50	0.00	0.00	0.00	2	3.90	0	0.00
152554054	Khedabagh R&H - Kashiabari Pry. School via Chiramalli GPS Rd.	3.00	6.50	6.50	0.00	0.00	0.00	2	3.50	3	126.00
152554055	RK road at Khadabag Bazar to Ratnai Embankment .	2.50	3.00	3.00	0.00	0.00	0.00	1	2.00	1	3.00
152554056	Mogolhat Rail station to Dharla river ghat .	2.50	2.01	2.01	0.00	0.00	0.00	2	3.00	0	0.00
152554057	Mostofirhat to Tista Razarhat UZR road via Haruan house.	2.10	3.20	3.20	0.00	0.00	0.00	1	0.90	0	0.00
152554058	RK road near chairman house to Dewtirhat via Boro Dhigi .	2.50	4.50	4.50	0.00	0.00	0.00	2	5.00	0	0.00
152554059	Borobari -Sindurmoti UZR at Sakorper To RK road Kalimondir.	2.20	2.25	2.25	0.00	0.00	0.00	1	3.00	0	0.00
152554060	Dewtirhat to Tista Razarhat UZR at Singerdabri &Railway station .	2.00	3.00	3.00	0.00	0.00	0.00	1	3.00	0	0.00

BASIC INFORMATION OF ROAD

DIVISION : RAJSHAHI

DISTRICT : LALMONIRHAT

ROAD CODE	ROAD NAME	CREST WIDTH (m)	TOTAL LENGTH (Km)	SURFACE TYPE-WISE BREAK-UP (Km)				STRUCTURE		EXISTING GAP	
				EARTHEN	FLEXIBLE PAVEMENT (BC)	BRICK PAVEMENT (WBM/HBB/ BFS)	RIGID PAVEMENT (CC/RCC)	NUMBER	SPAN (m)	NUMBER	SPAN (m)
1	2	3	4	5	6	7	8	9	10	11	12
152554061	Khatabag Borobari Kulaghat UZR To Dharla river ghat via aularpat	2.20	4.50	4.50	0.00	0.00	0.00	1	10.00	1	20.00
152554062	Lalmonirhat -Mohondronagor R&H at Police Line to Haribhanga GP	3.66	1.20	0.00	1.20	0.00	0.00	2	2.68	0	0.00
152554063	Chaniepara More to Nurzaman Member via Chanir dhing	3.66	1.50	1.50	0.00	0.00	0.00	0	0.00	0	0.00
152554064	Zilla Road at Kadamtala to Saban chairman house via Kashepur	6.00	4.80	4.80	0.00	0.00	0.00	2	1.80	0	0.00
152554065	Kulaghat high school to Abul Mohajan house via Barua	6.00	4.50	4.50	0.00	0.00	0.00	5	20.50	0	0.00
152554066	UN Road to Airport via Abdul Aziz house	3.66	2.00	2.00	0.00	0.00	0.00	0	0.00	0	0.00
152554067	Harebhanga Mosque to Atem Khana	3.66	1.00	1.00	0.00	0.00	0.00	0	0.00	1	15.00
152554068	R.K. Road at Khatabang to Pacca Road of Baliram via Sonatala School.	4.00	3.80	3.80	0.00	0.00	0.00	0	0.00	0	0.00
152554069	R.K .Road at haredeb school to the H/O motie mia of Baliram via Borobari Madrasha	3.66	4.55	4.55	0.00	0.00	0.00	0	0.00	0	0.00
152554070	Khandikar Para pacca Road to Sindurmoti Pacca Road at Sindurmoti Bazer via Sathvita	3.66	8.00	8.00	0.00	0.00	0.00	6	12.20	0	0.00
152554071	Moghalhat UZR near Bottola to Mogualhat Via Shawri Khana Ghat.	3.05	5.56	4.79	0.77	0.00	0.00	5	19.78	5	25.00
152554072	Lalmonirhat Borobari UZR - Kulaghat UP.	3.13	4.50	4.50	0.00	0.00	0.00	10	29.97	0	0.00
152554073	Mohendranaga UP at Porabottola to Kashepur UZ Road.	3.41	7.05	5.30	1.75	0.00	0.00	14	13.75	0	0.00
152554075	Khuniagach UP - Lohakhuchihat Via Trimohanai Bridge.	3.62	4.40	4.40	0.00	0.00	0.00	4	10.91	6	11.91
152554076	Sindurmati Bazer - Khoragach R&H Rd.	4.26	5.10	5.10	0.00	0.00	0.00	3	5.46	6	7.20
152554077	UZR at Kashepur High school - Haraty UP via Kadamtala Chadnibazer.	3.65	9.00	9.00	0.00	0.00	0.00	5	14.80	3	5.00
152554078	Haritakur ZR - Kulaghat UP.	3.09	7.25	7.25	0.00	0.00	0.00	4	9.80	3	9.00
152554079	Mostafirhat - Kuniagach UZR To Rajpur UP Via Mostofar Ghat.	4.90	2.25	2.25	0.00	0.00	0.00	2	1.80	1	9.00
152554080	Goslabazer at Fire Brigade to Mohendranagar Via Chinipara ZR .	3.00	1.53	1.53	0.00	0.00	0.00	1	1.50	0	0.00
152554081	Mahendranagar UP (Budar Basher toal) - Sukandighi Rd.	3.00	2.00	0.75	0.00	1.25	0.00	0	0.00	2	6.50
152554082	Khuniagach UP - Zila Road via Kholahati Rd.	3.00	5.10	5.10	0.00	0.00	0.00	2	20.90	1	5.00
152554084	Kulaghat UP at Fazaler bhata ZR - Kulaghat Barabari UZR.	3.00	6.30	6.30	0.00	0.00	0.00	2	12.00	0	0.00
152554085	Sakorpar UZR-Panchagam UP Office.	3.00	5.20	5.20	0.00	0.00	0.00	3	5.90	0	0.00
152554086	Boribari UP at Airkhamar to Khadabag Madrasha via Ciramally GPS.	2.50	3.50	3.50	0.00	0.00	0.00	2	6.00	0	0.00
152554087	Boribari UP at Airkhamar to Ratnai Embankment via Narikelbari Eidgha filed.	2.60	4.00	2.00	2.00	0.00	0.00	2	6.00	0	0.00
152554088	Boribari UP at Phanthapara to Borobari -Kulaghat UZR via Boliram .	2.60	3.50	1.80	1.70	0.00	0.00	3	7.00	0	0.00
152554089	Mohandronagor -Borobari R&H at Nawdabash to RK road at Jurabandha Bazar.	2.50	2.60	2.60	0.00	0.00	0.00	1	0.90	0	0.00
152554090	Kulaghat -Borobari UZR at Tiktikerhat (Dharla river) to Ratnai Embankment via Ratnai bridge .	2.60	3.00	3.00	0.00	0.00	0.00	2	11.00	0	0.00
152554091	Kulaghat UP at bali bridge market to Chair river ghat .	2.60	2.50	2.50	0.00	0.00	0.00	1	3.00	0	0.00
152554092	Gokunda UP to Miapara Via Samutari mosque.	2.60	2.50	2.50	0.00	0.00	0.00	1	2.00	0	0.00
152554093	Gokunda UP at Boromosque to Ratipur GPS Via Kurshamarihat	2.30	3.50	3.50	0.00	0.00	0.00	2	3.40	0	0.00
152554094	Mohandranagor UP at indarerper to Kashipur UZR.	2.60	3.50	3.50	0.00	0.00	0.00	2	3.50	0	0.00
152554095	RK road at Tista bridge To Gokunda UP via Dalalpara.	2.50	2.50	2.50	0.00	0.00	0.00	0	0.00	0	0.00
152554096	Panchagam UP at Harano mosque to RK road at Jurabhandha Bazer.	2.60	6.40	6.40	0.00	0.00	0.00	1	2.00	0	0.00
152554097	Mohandronagor UP at Khadamtola to Nawdabash GPS via Khoragach.	2.15	3.50	3.50	0.00	0.00	0.00	2	6.00	0	0.00
152554098	Borobari GC at UP Complex to Borobari -Kulaghat UZR via Joy hore Non GPS.	3.60	3.20	0.30	2.90	0.00	0.00	2	6.68	0	0.00
152554099	Kasham Bazer at WDB Badh to R.K.(ZR) Road .	6.70	3.00	3.00	0.00	0.00	0.00	6	44.90	0	0.00
152554100	R.K (ZR) Road at Hasan Bazar to Berpanga via Mondol Bazer .	6.70	5.50	5.50	0.00	0.00	0.00	4	15.00	0	0.00
152554102	UZR at Fulgach Bazer to Durakuti ZR via Nilambor Sarker house	6.50	3.00	3.00	0.00	0.00	0.00	3	7.90	0	0.00
152554103	Harati UP at Airport to Bottola via Jubo Poshekhon Center.	3.00	2.00	2.00	0.00	0.00	0.00	2	6.00	0	0.00

BASIC INFORMATION OF ROAD

DIVISION : RAJSHAHI

DISTRICT : LALMONIRHAT

ROAD CODE	ROAD NAME	CREST WIDTH (m)	TOTAL LENGTH (Km)	SURFACE TYPE-WISE BREAK-UP (Km)				STRUCTURE		EXISTING GAP		
				EARTHEN	FLEXIBLE PAVEMENT (BC)	BRICK PAVEMENT (WBM/HBB/ BFS)	RIGID PAVEMENT (CC/RCC)	NUMBER	SPAN (m)	NUMBER	SPAN (m)	
1	2	3	4	5	6	7	8	9	10	11	12	
152554104	Fulgach (varaldha Bazer) to UZR Road at Bottala	6.00	3.10	3.10	0.00	0.00	0.00	0	0.00	0	0.00	
152554105	Magaram Bridge to (Alim Mia am bagan) to Itapota Dhakil Madrasha	3.00	3.10	3.10	0.00	0.00	0.00	1	0.90	1	100.00	
152554106	Mogulhat Up to Patur Gate	2.60	5.20	5.20	0.00	0.00	0.00	0	0.00	0	0.00	
152554107	Vatibari bazer to ZR Road at Latif Chatal via Khaya reg Non Govt P/School.	1.10	3.05	3.05	0.00	0.00	0.00	0	0.00	0	0.00	
152554108	Milon Bazer to Tista River Gat	1.00	4.00	4.00	0.00	0.00	0.00	0	0.00	0	0.00	
152554109	Milon Bazer at Aiub Ali house to Rajpur UP Border (akbar house)	1.00	1.50	1.50	0.00	0.00	0.00	0	0.00	0	0.00	
152554110	Milon Bazer at Albat house to talpoti GPS	0.90	2.25	2.25	0.00	0.00	0.00	0	0.00	0	0.00	
152554111	Harati up at Airport to R&H near Akiz Bare Factory	0.90	1.56	1.56	0.00	0.00	0.00	0	0.00	0	0.00	
152554112	Panchogram UP to Nayer hat Pucca Road	5.20	3.07	0.00	3.07	0.00	0.00	2	4.50	0	0.00	
152554113	Harati UP to Shaptibari UP via Taluck Harati Clinic	3.00	2.05	2.05	0.00	0.00	0.00	0	0.00	0	0.00	
152554114	Bolaipat Pucca Road - Sindurmoti Bazar Road	2.50	6.00	6.00	0.00	0.00	0.00	3	3.80	1	10.00	
VILLAGE ROAD-A TOTAL: 93 Nos. Road				343.60	323.56	18.79	1.25	0.00	153	422.72	47	488.11
ROAD TYPE : VILLAGE ROAD-B												
152555004	Barabari GC - Sindurmati UZR.	2.25	2.25	2.25	0.00	0.00	0.00	0	0.00	0	0.00	
152555011	Sindurmati UZR - Sindurmati bazar.	3.02	2.18	2.18	0.00	0.00	0.00	0	0.00	0	0.00	
152555012	Mogalhat UZR - Kurul.	3.60	4.00	4.00	0.00	0.00	0.00	0	0.00	0	0.00	
152555018	Sindurmati High School - Dautirhat.	3.65	2.60	2.60	0.00	0.00	0.00	0	0.00	0	0.00	
152555019	Daiutirhat - Khoragach Madrasha.	3.65	2.55	1.55	0.00	1.00	0.00	3	5.68	0	0.00	
152555021	Mirtinga Govt. Pry.School - Railgate.	3.65	1.50	1.50	0.00	0.00	0.00	0	0.00	0	0.00	
152555022	Monoram Kalirthan - Rly Line.	3.70	2.10	2.10	0.00	0.00	0.00	0	0.00	0	0.00	
152555024	Mirtinga Kalirthan-Mostofir Hat.	1.60	1.60	1.60	0.00	0.00	0.00	0	0.00	0	0.00	
152555030	Telipara Rly. Crossing - HariBhanga Darga Sharif.	2.70	3.20	3.20	0.00	0.00	0.00	0	0.00	0	0.00	
152555032	Air khamar Pry.School - Kalakhya Ghat.	3.65	3.20	3.20	0.00	0.00	0.00	0	0.00	0	0.00	
152555034	Salim Nagar - Barabasuria.	3.70	4.80	4.80	0.00	0.00	0.00	1	0.90	1	3.00	
152555036	Narikel Bari Dighi - R.k. Rd.	3.65	1.50	1.50	0.00	0.00	0.00	0	0.00	0	0.00	
152555039	Mogolhat Rail Station to Eidgha math near Hamid Diller house .	1.80	3.00	3.00	0.00	0.00	0.00	1	0.90	1	4.50	
152555040	Mogolhat high school to H/O Anser Ali .	1.80	1.50	1.50	0.00	0.00	0.00	1	0.90	0	0.00	
152555041	Mogolhat Health Clinic to Raptani Singhta.	1.80	1.50	1.50	0.00	0.00	0.00	0	0.00	0	0.00	
152555042	Khanatari moaque to sonaullah kura.	1.80	2.50	2.50	0.00	0.00	0.00	0	0.00	0	0.00	
152555044	Mogolhat bazar to Sonaullah kura via Megatari mosque & UZR road.	1.90	3.00	3.00	0.00	0.00	0.00	1	0.90	0	0.00	
152555045	Mogolhat bazar to Mogolhat UP at monsur diller.	1.80	2.50	2.50	0.00	0.00	0.00	0	0.00	0	0.00	
152555046	Rail gate from mondol to jalal house.	1.80	3.00	3.00	0.00	0.00	0.00	0	0.00	0	0.00	
152555047	Bolitary bhutto member house to H/O apter diller .	1.80	4.00	4.00	0.00	0.00	0.00	2	2.00	0	0.00	
152555048	Borobashuria mouza near H/O abul member Dharla river via Hasen bazar.	1.80	4.00	4.00	0.00	0.00	0.00	2	1.80	0	0.00	
152555049	Harebhanga Mosque to harebhanga Road.	3.66	1.60	1.60	0.00	0.00	0.00	0	0.00	0	0.00	
152555050	UZR at Sukur uddin Member to Itapota Sararpar Road	1.00	1.25	1.25	0.00	0.00	0.00	0	0.00	0	0.00	
152555051	UZR at Magaram Bazer to Bumka	1.20	2.05	2.05	0.00	0.00	0.00	0	0.00	0	0.00	
152555052	Milon Bazer at Albat house to H/O Nural	0.90	1.00	1.00	0.00	0.00	0.00	0	0.00	0	0.00	
152555053	Panchagram Pucca Road - Nidaria Mosque Pucca Road	2.60	1.10	1.10	0.00	0.00	0.00	0	0.00	0	0.00	
VILLAGE ROAD-B TOTAL: 26 Nos. Road				63.48	62.48	0.00	1.00	0.00	11	13.08	2	7.50
LALMONIRHAT-S UPAZILA TOTAL: 157 Nos. Road				621.10	523.86	93.14	4.10	0.00	394	1433.24	75	951.61

ROAD MAP PATGRAM UPAZILA LALMONIRHAT DISTRICT

LEGEND

Administrative Boundary

- International Boundary
- District Boundary
- Upazila Boundary
- Union Boundary
- Municipal Boundary

Administrative HQs

- District HQ
- Upazila HQ
- ▲ Union HQ

Physical Infrastructures

- National Highways
- Regional Highways
- Zila Road
- Upazila Road (Pucca)
- Upazila Road (Katcha)
- Union Road (Pucca)
- Union Road (Katcha)
- Village Road A (Pucca)
- Village Road A (Katcha)
- Village Road B (Pucca)
- Village Road B (Katcha)
- Paurashava Road
- Railway Network
- Embankment
- Telecommunication line
- Power Transmission Line

Natural Features

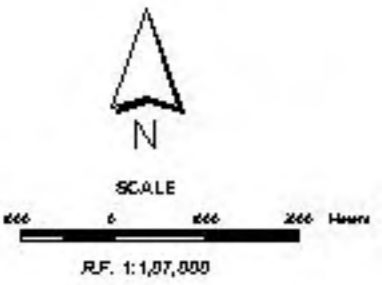
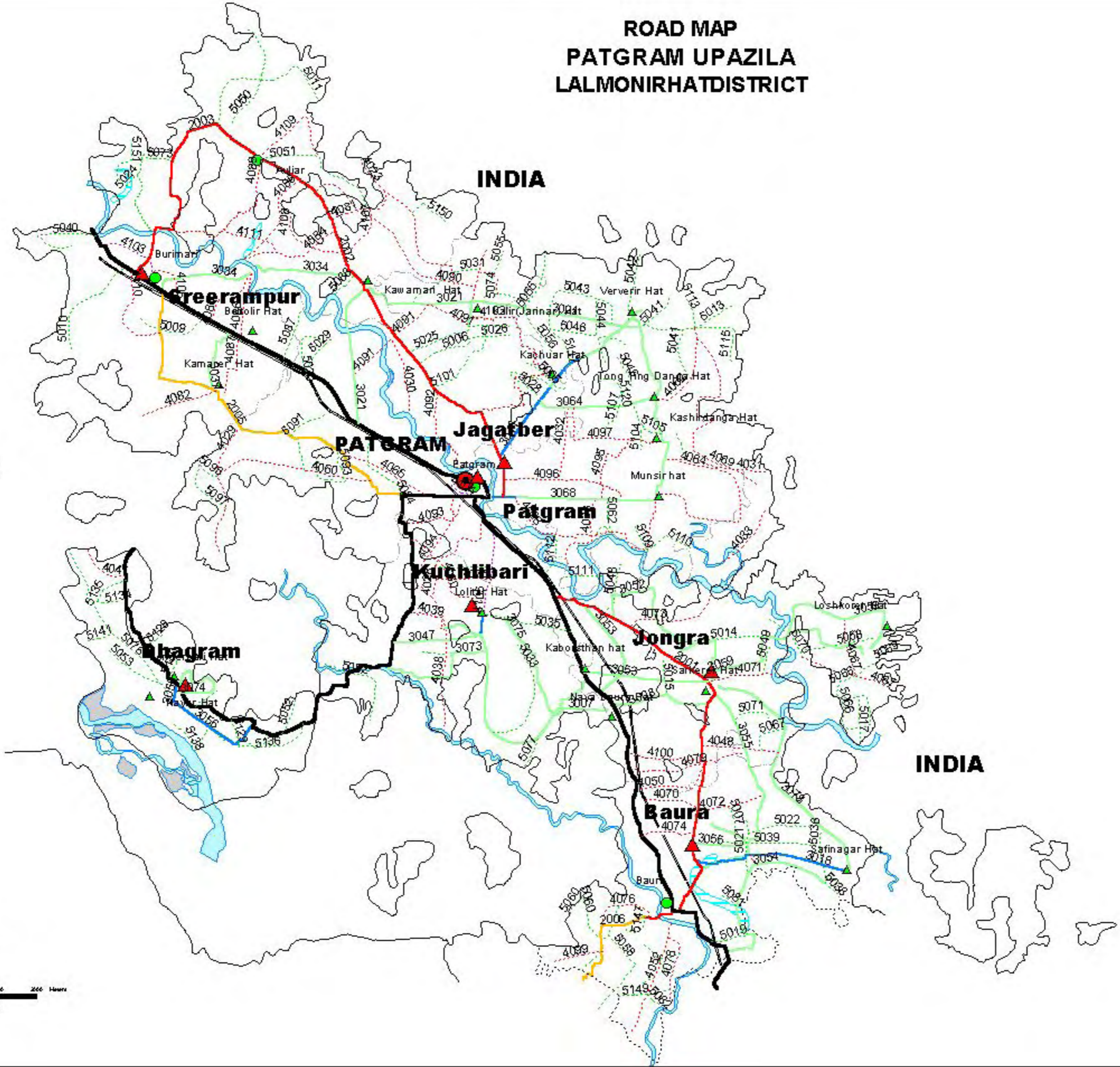
- Wide River
- Water Bodies
- Sandy Area
- Khal
- Forest
- Hill

Socio-Economic Infrastructures

- Growth Centre
- ▲ Small Hat/Bazar
- ▲ Police Station
- Upazila Health Complex
- Family welfare Centre
- Community Clinic
- Post Office
- College
- High School
- Primary School
- Madrasa
- Mosque
- ▲ Ashrayan/Abasan
- ⊕ Temple

Compiled from : LGED, Upazila Director's Office, Lalmonirhat, 1996;
GPS Survey 1996 and Field Checking, Infrastructure 2001.
Projection : UTM, Zone 48N, Datum: Everest

PREPARED BY : GIS UNIT
LOCAL GOVERNMENT ENGINEERING DEPARTMENT



BASIC INFORMATION OF ROAD

DIVISION : RAJSHAHI

DISTRICT : LALMONIRHAT

ROAD CODE	ROAD NAME	CREST WIDTH (m)	TOTAL LENGTH (Km)	SURFACE TYPE-WISE BREAK-UP (Km)				STRUCTURE		EXISTING GAP	
				EARTHEN	FLEXIBLE PAVEMENT (BC)	BRICK PAVEMENT (WBM/HBB/BFS)	RIGID PAVEMENT (CC/RCC)	NUMBER	SPAN (m)	NUMBER	SPAN (m)
1	2	3	4	5	6	7	8	9	10	11	12

UPAZILA : PATGRAM

ROAD TYPE : UPAZILA ROAD

152702001	Patgram - Lalmonirhat R&H to Baura G.C.	7.33	11.40	0.00	11.40	0.00	0.00	20	105.60	0	0.00	
152702002	Dharla bridge - Awliarhat G.C. Rd.	7.31	12.50	0.00	12.50	0.00	0.00	16	127.30	0	0.00	
152702003	Burimari R&H-Awliarhat GC.	7.31	5.84	0.00	5.84	0.00	0.00	11	173.00	0	0.00	
152702005	Patgram G.C - Burimari GC Rd.	7.32	10.15	0.00	10.15	0.00	0.00	12	55.40	0	0.00	
152702006	Baura GC - Barokhata GC via Thang jhara BOP.	4.50	5.10	4.25	0.85	0.00	0.00	8	118.40	0	0.00	
UPAZILA ROAD TOTAL: 5 Nos. Road				44.99	4.25	40.74	0.00	0.00	67	579.70	0	0.00

ROAD TYPE : UNION ROAD

152703007	Kuchlibari UP - Alauddin Nagor Hat.	3.75	6.10	5.64	0.46	0.00	0.00	8	11.21	5	115.00	
152703008	Zila Road at Alauddin Nagar bazar - Jongra U.P Office Via Mominpur .	4.00	2.65	2.55	0.00	0.10	0.00	2	3.95	0	0.00	
152703011	Patgram UP - Ververir hat Via Kachuar Bazar.	4.00	5.35	0.00	5.35	0.00	0.00	6	122.10	0	0.00	
152703018	Baura U.P. Office - Safinagar hat.	4.88	3.33	0.00	3.33	0.00	0.00	10	16.10	0	0.00	
152703021	Patgram UP -Varverirhat Via Kawamarihat & Kalirhat.	4.95	11.95	11.95	0.00	0.00	0.00	13	70.50	9	7.00	
152703034	Sreerampur UP at Burimari GC -Kawamarihat Via Baniadangi ghatRoad.	4.00	6.55	6.55	0.00	0.00	0.00	0	0.00	1	4.00	
152703037	Kamererhat - Sreerampur UP via Dr. hamidul islam house.	3.85	2.00	2.00	0.00	0.00	0.00	0	0.00	1	28.00	
152703047	Kuchlibari UP at Laliterhat Rd to Bochar Bazer.	3.80	2.28	1.68	0.60	0.00	0.00	3	5.80	0	0.00	
152703052	Patgram Boura GCCR at Ghospara Bazer - Jongra UP .	3.00	6.55	6.55	0.00	0.00	0.00	4	17.90	1	5.00	
152703053	Patgram ZR at Kabarstanhat - Sarker hat Jongra UP.	3.86	3.50	3.50	0.00	0.00	0.00	4	10.85	1	1.00	
152703054	Baura UP at Al-hamduillila Bazar - Sofinagar hat via 3no Sibram School.	3.05	4.11	4.11	0.00	0.00	0.00	7	17.50	0	0.00	
152703055	Jongra UP- Baura UP Via Nabinagar BOP.	4.20	6.20	6.20	0.00	0.00	0.00	7	27.20	1	1.00	
152703056	Dhagram UP - Haripara Via Nayarhat.	3.95	3.00	0.00	3.00	0.00	0.00	1	40.00	0	0.00	
152703059	Jongra UP - Laskorerhat.	4.88	5.80	5.80	0.00	0.00	0.00	6	56.76	1	110.00	
152703064	Jagotber UP - Kodur Bazar.	4.88	3.20	3.20	0.00	0.00	0.00	5	11.60	0	0.00	
152703068	Patgram GC - Ververirhat Via Munshirhat.	7.31	10.05	9.18	0.87	0.00	0.00	11	143.50	0	0.00	
152703073	Kuchlibari UP - Panbari Bazar.	3.60	3.50	3.50	0.00	0.00	0.00	6	9.00	0	0.00	
152703074	Dahagram UP to Dahagram GPS.	3.88	3.00	3.00	0.00	0.00	0.00	3	7.50	1	17.00	
152703075	Patgram Zila road at kabarstanhat to Lalitarhat Kuchlibari UP.	3.00	3.10	3.10	0.00	0.00	0.00	8	12.70	2	122.00	
152703078	Jongra UP office to Shafinagar hat .	4.88	9.60	9.60	0.00	0.00	0.00	0	0.00	10	72.50	
UNION ROAD TOTAL: 20 Nos. Road				101.82	88.11	13.61	0.10	0.00	104	584.17	33	482.50

ROAD TYPE : VILLAGE ROAD-A

152704023	Radhanath Mouza - Kismot Nizzaama Mouza.	3.90	5.00	5.00	0.00	0.00	0.00	2	11.50	0	0.00
152704028	Patgram - Kuchibari U.P.	4.00	3.50	3.50	0.00	0.00	0.00	1	9.00	0	0.00
152704029	Dhabalsati B.O.P. Camp - Gatiar Vita	4.10	3.60	3.60	0.00	0.00	0.00	6	21.50	0	0.00
152704030	Dharla River - Kokowabari	2.90	4.00	4.00	0.00	0.00	0.00	2	5.00	0	0.00
152704031	Mohammadpur Mouza - Chanakata Canel	3.28	5.50	5.50	0.00	0.00	0.00	1	3.00	3	12.00
152704032	Chanakata - Jagotbar U.P.Office	3.55	2.00	2.00	0.00	0.00	0.00	1	3.00	1	4.00
152704033	Dhaharkanta Mouza - Nazirgumani	3.55	2.00	2.00	0.00	0.00	0.00	1	1.50	1	4.00
152704036	Vhandardah primary school - Banglarbari	3.75	3.50	3.50	0.00	0.00	0.00	1	3.00	0	0.00
152704038	Patgram - Dhagram road - Shaniajan River	3.80	4.00	4.00	0.00	0.00	0.00	2	3.00	1	3.00
152704039	Panbari - Kuchlibari Mouza	4.10	8.00	8.00	0.00	0.00	0.00	1	2.00	3	20.00
152704041	Arazi Kharibari Pry. Sch. - Indian Border	2.80	2.00	2.00	0.00	0.00	0.00	1	2.00	1	3.00
152704048	patgram - BouraGCCR - Paikartari Road	4.00	3.00	3.00	0.00	0.00	0.00	0	0.00	1	15.00
152704050	Zila Road to Babertari Madrasha via Belal Munshi House	4.02	5.00	5.00	0.00	0.00	0.00	1	3.00	0	0.00
152704052	Shaniajang River - Borokhata Road	4.00	3.50	3.50	0.00	0.00	0.00	1	6.00	1	7.00
152704060	Machhirpar bridge - Gatiarvita Road	4.00	4.70	4.70	0.00	0.00	0.00	7	16.30	2	2.00

BASIC INFORMATION OF ROAD

DIVISION : RAJSHAHI

DISTRICT : LALMONIRHAT

ROAD CODE	ROAD NAME	CREST WIDTH (m)	TOTAL LENGTH (Km)	SURFACE TYPE-WISE BREAK-UP (Km)				STRUCTURE		EXISTING GAP	
				EARTHEN	FLEXIBLE PAVEMENT (BC)	BRICK PAVEMENT (WBM/HBB/BFS)	RIGID PAVEMENT (CC/RCC)	NUMBER	SPAN (m)	NUMBER	SPAN (m)
1	2	3	4	5	6	7	8	9	10	11	12
152704061	Patgram-Awliarhat GCCR - Kalirhat BOP	5.50	4.00	4.00	0.00	0.00	0.00	6	62.80	1	100.00
152704062	Tangtindanga hat - H/O Khairul Islam	2.75	3.50	3.50	0.00	0.00	0.00	3	15.00	2	40.00
152704064	Patgram - Ververirhat GCCR to Ververir hat talipara	3.00	3.70	3.70	0.00	0.00	0.00	1	9.00	0	0.00
152704065	Fire Brigade office to Halipade Road	2.75	2.65	2.65	0.00	0.00	0.00	1	7.00	0	0.00
152704067	Dhabalguri mouza - Indian border at Jugipara	3.65	3.00	2.54	0.46	0.00	0.00	1	7.00	1	8.00
152704069	Nazirgumani BOP - Shamsernagor BOP	3.66	7.91	7.91	0.00	0.00	0.00	2	8.00	0	0.00
152704070	Patgram - Boura GCCR at Tatultala to Zila road via H/O Islam	2.10	2.00	2.00	0.00	0.00	0.00	1	3.00	2	5.00
152704071	Sharkarer hat Mousque To Borovita road	2.20	2.50	2.50	0.00	0.00	0.00	1	2.50	1	7.00
152704072	Patgram Boura GCCR at H/O Asraf to tupamari P/school.	2.30	3.00	3.00	0.00	0.00	0.00	1	3.00	2	4.00
152704073	Gurupara Moslem's house to Patgram Boura GCCR	1.90	4.00	4.00	0.00	0.00	0.00	2	6.00	1	3.00
152704074	Nabinagor BOP Pacca road to Zila Road at BRAC office	2.30	3.70	3.70	0.00	0.00	0.00	1	3.00	1	3.00
152704075	Singimari Bridge Pacca road to CARE road.	2.40	1.70	1.70	0.00	0.00	0.00	1	4.00	1	2.00
152704076	Jamgram p/school to Boura thangjhra GCCR	3.10	3.00	3.00	0.00	0.00	0.00	0	0.00	0	0.00
152704077	Boura up office to Safinagor hat pucca road to Faliardanga oad	3.25	1.60	1.60	0.00	0.00	0.00	0	0.00	0	0.00
152704078	Saniajang river - Borokhata road to Dharla embankment.	3.25	3.00	3.00	0.00	0.00	0.00	0	0.00	0	0.00
152704079	Zila Road to Patgram -Boura GCCR VIA Islampur.	4.88	2.40	2.40	0.00	0.00	0.00	0	0.00	0	0.00
152704080	Patgram-Dahagram Pacca ROAD to Loliter hat.	3.90	5.00	5.00	0.00	0.00	0.00	0	0.00	0	0.00
152704081	Patgram -Awliar hat GCCR to Jhalongi BOP.	3.95	3.95	3.95	0.00	0.00	0.00	2	20.50	1	10.00
152704082	Dhabolsuti Mosque to Kamarer hat.	3.40	3.10	3.10	0.00	0.00	0.00	0	0.00	0	0.00
152704084	Patgram-Awliar hat GCCR at H/O Chairman to Baniadangi ghat	3.85	2.30	2.30	0.00	0.00	0.00	0	0.00	0	0.00
152704085	Patgram-Awliar hat GCCR at H/O SonaBabu to Baniadangi gha	3.85	2.80	2.80	0.00	0.00	0.00	0	0.00	0	0.00
152704086	Baltali Hat - Baniadangi Ghat	4.00	1.60	1.60	0.00	0.00	0.00	0	0.00	0	0.00
152704087	Burimari Zila Road at H/O Aminul Islam- Kamarer hat Road	3.95	1.85	1.85	0.00	0.00	0.00	0	0.00	0	0.00
152704089	Burimari Ghat to Patgram Awliar hat GCCR VIA H/o Bani Israil	3.32	3.10	3.10	0.00	0.00	0.00	0	0.00	0	0.00
152704090	Patgram -Awliar hat GCCR at Sreerampur Bop to Kalir hat	4.00	8.60	8.60	0.00	0.00	0.00	0	0.00	0	0.00
152704091	Patgram -Awliar hat GCCR to Kalir Hat Via Prankrishna Road	3.95	6.30	6.30	0.00	0.00	0.00	0	0.00	0	0.00
152704092	Patgram Ghat to Patgram Awliar Hat GCCR at Bangkandha Mosque	4.00	2.35	2.35	0.00	0.00	0.00	0	0.00	0	0.00
152704093	Patgram Bazar to Dahagram RHD Road	3.90	2.35	2.35	0.00	0.00	0.00	0	0.00	0	0.00
152704094	Patgram Zila Road to Bochar Hat	3.80	2.50	2.50	0.00	0.00	0.00	0	0.00	0	0.00
152704095	Vandardaha P/school to Kashirdanga Hat	3.00	3.10	3.10	0.00	0.00	0.00	0	0.00	0	0.00
152704096	Patgram -Awliar hat GCCR to Hashmara Mosque VIA Harirhat	4.00	2.10	2.10	0.00	0.00	0.00	0	0.00	0	0.00
152704097	Kashirdanga hat to Patgram -VarVerir hat UNR	4.00	2.70	2.70	0.00	0.00	0.00	0	0.00	0	0.00
152704098	Patgram -VarVerir hat UNR at H/O Nabiuddin to Munshir hat	4.00	5.65	5.65	0.00	0.00	0.00	0	0.00	0	0.00
152704099	Boura -Thangjhara GCCR to H/O Amed Ali	3.50	3.50	3.50	0.00	0.00	0.00	0	0.00	0	0.00
152704100	Alauddin nagar Bazar to Patgram -Boura GCCR	3.60	3.00	2.54	0.46	0.00	0.00	0	0.00	0	0.00
152704102	H/O Danar hajee to kalirhat VIA Pran krishna Road.	3.05	6.30	6.30	0.00	0.00	0.00	0	0.00	0	0.00
152704103	Burimarihat ZR - Burimari zero point.	4.88	2.15	0.00	2.15	0.00	0.00	2	8.00	2	6.00
152704104	Patgram GC - Upazila Road via Hospital	3.95	1.75	0.00	1.75	0.00	0.00	0	0.00	0	0.00
152704105	Patgram Zila road (Govt. College) - Laliterhat Kuchlibari UP.	4.88	3.20	0.00	3.20	0.00	0.00	4	68.00	0	0.00
152704106	Burimari R&H to UNR no.30	4.00	1.60	1.33	0.00	0.27	0.00	0	0.00	0	0.00
152704107	Kawamarihat to Jhalongi BOP	3.50	1.50	1.50	0.00	0.00	0.00	0	0.00	0	0.00
152704108	Kawamarihat to Sapparbari school via Radhanath mouza.	3.00	4.00	4.00	0.00	0.00	0.00	0	0.00	0	0.00
152704109	Awliarhat to Upazila road to Jhalongi BOP via Majhipara.	3.00	3.50	3.50	0.00	0.00	0.00	0	0.00	0	0.00
152704110	Burimari rail station to H/O Mostofa.	2.80	4.00	4.00	0.00	0.00	0.00	0	0.00	0	0.00
152704111	Awliarhat Upazila road H/O Khoka to H/O Jahorul of Sreerampur mouza.	3.50	3.00	3.00	0.00	0.00	0.00	0	0.00	0	0.00

BASIC INFORMATION OF ROAD

DIVISION : RAJSHAHI

DISTRICT : LALMONIRHAT

ROAD CODE	ROAD NAME	CREST WIDTH (m)	TOTAL LENGTH (Km)	SURFACE TYPE-WISE BREAK-UP (Km)				STRUCTURE		EXISTING GAP	
				EARTHEN	FLEXIBLE PAVEMENT (BC)	BRICK PAVEMENT (WBM/HBB/BFS)	RIGID PAVEMENT (CC/RCC)	NUMBER	SPAN (m)	NUMBER	SPAN (m)
1	2	3	4	5	6	7	8	9	10	11	12

VILLAGE ROAD-A TOTAL: 60 Nos. Road 207.81 199.52 8.02 0.27 0.00 57 316.60 29 258.00

ROAD TYPE : VILLAGE ROAD-B

152705005	Ghonabari Mouza - Sayem uddin House.	2.90	1.50	1.50	0.00	0.00	0.00	2	7.00	0	0.00
152705006	Awliarhat GCCR - Kalirhat Rd	3.00	2.00	2.00	0.00	0.00	0.00	1	1.50	1	15.00
152705007	Shafinagar - Karaitola Road	2.80	1.00	1.00	0.00	0.00	0.00	1	3.00	1	3.00
152705009	Burimari Rail crossing - Bamondol	3.10	2.50	2.50	0.00	0.00	0.00	1	13.50	1	10.00
152705010	Burimari Rail line - Indian Border	3.00	4.00	4.00	0.00	0.00	0.00	1	3.00	1	12.00
152705011	Awliarhat GCCR -Indian Boarder	3.10	5.00	5.00	0.00	0.00	0.00	3	4.50	0	0.00
152705013	Vharvarirhat - Indian Border	2.90	4.00	4.00	0.00	0.00	0.00	2	7.50	0	0.00
152705014	Sakiuddin House - Nabiuddin House	3.90	1.50	1.50	0.00	0.00	0.00	1	3.00	0	0.00
152705015	H/O Jagani chakar - H/O Mahir uddin	3.75	1.10	1.10	0.00	0.00	0.00	0	0.00	2	18.00
152705017	H/o Habibur Rahman marter - H/O Binod Of Jongra	3.00	1.75	1.75	0.00	0.00	0.00	2	3.00	1	10.00
152705019	Railway Station - Indian Border Of Boura	4.00	1.10	1.10	0.00	0.00	0.00	2	5.00	0	0.00
152705021	Rasulpur Mouza - Indian BourderOf Boura	3.90	1.50	1.50	0.00	0.00	0.00	3	3.00	0	0.00
152705022	Nabinagar BOP - Shofinogre Hat	4.10	3.00	3.00	0.00	0.00	0.00	1	4.00	0	0.00
152705024	Khengti Mouza - H/O Babul Master	3.00	0.75	0.75	0.00	0.00	0.00	1	0.90	0	0.00
152705025	Kalirhat road at Shinger bar to House of Akbar ALI	2.85	0.70	0.70	0.00	0.00	0.00	0	0.00	1	3.00
152705026	Sharder para - Topurgari p/School	2.90	0.85	0.85	0.00	0.00	0.00	1	1.50	1	3.00
152705027	Shingerbari - H/O Sirajul Islam	2.25	1.30	1.30	0.00	0.00	0.00	0	0.00	1	3.00
152705028	Tengnamari bridge - Kochuapar hat	2.00	1.42	1.42	0.00	0.00	0.00	3	4.50	0	0.00
152705029	Burimari Zila ROAD - Ukhnirpar Primary School.	3.00	1.17	1.17	0.00	0.00	0.00	1	10.00	0	0.00
152705030	H/O Zobed Ali - Ukinirpar P/ school	3.12	2.20	2.20	0.00	0.00	0.00	2	2.50	1	3.00
152705031	Kalirhat BOP - H/o Rahman Miah	2.00	1.00	1.00	0.00	0.00	0.00	1	2.50	1	3.00
152705032	Dhagram Pacca Road - H/O Shahabuddin master	3.00	2.81	2.81	0.00	0.00	0.00	1	10.00	0	0.00
152705033	H/o Gaffar - Laliterhat Rd	3.00	4.40	4.40	0.00	0.00	0.00	3	13.00	0	0.00
152705034	Shingimari river - H/O Deloar Hossain	1.75	0.90	0.90	0.00	0.00	0.00	0	0.00	0	0.00
152705035	Kuchlibari No. 1 P/School - Laliterhat	2.00	3.10	3.10	0.00	0.00	0.00	1	3.00	1	3.00
152705036	Shafinagar Hat - H/O Shahidul Islam	2.00	1.58	1.58	0.00	0.00	0.00	3	4.50	0	0.00
152705037	Sufinagar bazar - H/O Yeasin Ali	1.75	0.60	0.60	0.00	0.00	0.00	0	0.00	0	0.00
152705038	Sufinagar bazar - Hosnabad	1.90	0.75	0.75	0.00	0.00	0.00	0	0.00	1	5.00
152705039	Sufinagar bazar - Hosnabad H/O A .Samad	2.00	1.50	1.50	0.00	0.00	0.00	0	0.00	0	0.00
152705040	Burimari Zero point Zila Road - H/O Jonab Ali	2.00	2.30	2.30	0.00	0.00	0.00	1	6.00	0	0.00
152705041	Shamsher Kabi house - Rahman House	2.00	1.50	1.50	0.00	0.00	0.00	0	0.00	1	20.00
152705042	Ververirhat - Kupur Molla House	2.20	0.71	0.71	0.00	0.00	0.00	1	3.00	0	0.00
152705043	Jagotber p/School to Ververir Hat road Via NO.2 Vhothatkhata P/School	2.00	1.50	1.50	0.00	0.00	0.00	2	3.00	2	12.00
152705044	Aswarpara p/s to Dewdapara	2.10	1.75	1.75	0.00	0.00	0.00	2	7.00	0	0.00
152705045	No. 2 Goonabari School - Taltola house	2.00	1.81	1.81	0.00	0.00	0.00	2	15.00	1	2.00
152705046	Kochouarpar H/O Razzak - 2no votehatkhata p/s	2.25	1.61	1.61	0.00	0.00	0.00	1	3.00	1	15.00
152705048	Patgram - Boura GCCR at Ghose para - Dharla EMBT	2.00	1.50	1.50	0.00	0.00	0.00	0	0.00	0	0.00
152705049	Dharla EMBT - Bottoli reg: P/School	2.75	2.35	2.35	0.00	0.00	0.00	0	0.00	0	0.00
152705050	Awliarhat - India Border	2.00	1.50	1.50	0.00	0.00	0.00	2	5.00	0	0.00
152705051	Jhalangi BOP - Awliarhat	3.00	4.00	4.00	0.00	0.00	0.00	2	20.00	1	15.00
152705052	Dhargarm UNR - Dhargram P/School	2.85	3.00	3.00	0.00	0.00	0.00	1	2.00	0	0.00
152705053	Nayerhat - Indian Border	2.00	1.50	1.50	0.00	0.00	0.00	1	3.00	2	20.00
152705055	H/O Hedayet Ali - H/O Abul Sandar of Tapurgary	2.00	1.50	1.50	0.00	0.00	0.00	2	5.00	1	6.00
152705056	H/O Hedayet Ali - H/O Monsur Ali of Tapurgary	1.75	1.00	1.00	0.00	0.00	0.00	0	0.00	1	3.00
152705057	H/O Tabul Bosunia - H/O Mahatab of Boura	2.00	2.00	2.00	0.00	0.00	0.00	0	0.00	1	13.00
152705058	H/O Rahmat Munshi - Sarkar trai	1.75	1.90	1.90	0.00	0.00	0.00	1	12.00	0	0.00
152705059	Khalpara CARE bridge - H/O Safi Paiker	2.00	3.10	3.10	0.00	0.00	0.00	1	10.00	0	0.00
152705060	H/O Kacir Bousunua - H/O Asan Bousunia	2.00	2.00	2.00	0.00	0.00	0.00	2	5.00	0	0.00
152705062	Vendardah School - Ohiruddin House	2.75	1.00	1.00	0.00	0.00	0.00	1	10.00	0	0.00
152705063	H/O Azizur Master - Ohiruddin House	2.75	1.00	1.00	0.00	0.00	0.00	0	0.00	2	5.00
152705066	Dhabulguri P/School - Guraltari	1.50	3.70	3.70	0.00	0.00	0.00	0	0.00	2	10.00
152705067	Jahir uddin House - Juggipara	1.25	2.90	2.90	0.00	0.00	0.00	3	4.50	1	3.00

BASIC INFORMATION OF ROAD

DIVISION : RAJSHAHI

DISTRICT : LALMONIRHAT

ROAD CODE	ROAD NAME	CREST WIDTH (m)	TOTAL LENGTH (Km)	SURFACE TYPE-WISE BREAK-UP (Km)				STRUCTURE		EXISTING GAP	
				EARTHEN	FLEXIBLE PAVEMENT (BC)	BRICK PAVEMENT (WBM/HBB/BFS)	RIGID PAVEMENT (CC/RCC)	NUMBER	SPAN (m)	NUMBER	SPAN (m)
1	2	3	4	5	6	7	8	9	10	11	12
152705068	Border rd - H/O Shidullah	1.25	1.00	1.00	0.00	0.00	0.00	0	0.00	0	0.00
152705069	Dhabulguri P/School - H/O Chairman	1.20	0.50	0.50	0.00	0.00	0.00	0	0.00	0	0.00
152705070	Border rd - Dharla River	3.82	1.00	1.00	0.00	0.00	0.00	0	0.00	2	6.00
152705071	Kharija Jongra to Kharija Jongra mosque via no-2 Shibram P/school.	2.20	3.00	3.00	0.00	0.00	0.00	1	1.50	0	0.00
152705073	Burimari Dharla bridge to matiar house of sreerampur	2.30	3.00	3.00	0.00	0.00	0.00	0	0.00	1	7.00
152705074	H/O Forman to tepurgari P/school.	2.10	1.00	1.00	0.00	0.00	0.00	1	1.50	1	3.00
152705076	Nayerhat Mosque to Zero point of Dahagram UP.	2.40	3.40	3.40	0.00	0.00	0.00	1	2.50	2	6.00
152705077	H/O Mominul haque prodhan to chairman's house via kharim master's house	2.20	2.20	2.20	0.00	0.00	0.00	0	0.00	4	10.00
152705078	Panbari topkhana to prodhan para	2.30	1.60	1.60	0.00	0.00	0.00	0	0.00	1	3.00
152705081	No-3 shibram P/school to Sudhen's house of Boura UP.	2.30	2.00	2.00	0.00	0.00	0.00	0	0.00	2	4.00
152705082	H/O yeasin to Guchha gram of Boura UP.	2.40	1.75	1.75	0.00	0.00	0.00	1	1.50	2	3.00
152705084	Babur kamat more to dohogram pucca road	3.66	1.00	1.00	0.00	0.00	0.00	0	0.00	0	0.00
152705085	Babur kamat more to Zipnal house	3.66	2.20	2.20	0.00	0.00	0.00	0	0.00	0	0.00
152705086	kaitar bari road to hazigonj hat	3.50	1.50	1.50	0.00	0.00	0.00	0	0.00	0	0.00
152705087	Zila road to beltolihat via pedirbari	3.66	2.00	2.00	0.00	0.00	0.00	0	0.00	0	0.00
152705088	Kaowamari hat--- patgram ghat	2.50	1.50	1.50	0.00	0.00	0.00	0	0.00	0	0.00
152705091	Rahim uddin reg:/s to h/o azizar Rahman	2.50	2.10	2.10	0.00	0.00	0.00	0	0.00	0	0.00
152705092	Nurul kamat- H/o Zibue Miah	2.50	1.30	1.30	0.00	0.00	0.00	0	0.00	0	0.00
152705093	H/o Akbor member to Rajarhat	2.50	2.00	2.00	0.00	0.00	0.00	0	0.00	0	0.00
152705095	Dabol soti h/o pesker - Mazarshorif	2.50	1.70	1.70	0.00	0.00	0.00	0	0.00	0	0.00
152705097	Gatiarvita p/school -house of shomser Ch;	3.00	2.00	2.00	0.00	0.00	0.00	0	0.00	0	0.00
152705098	H/o yusub ali to H/o shamser cH:	2.75	1.80	1.80	0.00	0.00	0.00	0	0.00	0	0.00
152705101	H/o shapon to H/o Rajjak Of Bankanda	2.75	1.00	1.00	0.00	0.00	0.00	0	0.00	0	0.00
152705102	H/o Chan uddin to H/o Forman miah of prankrisnoo	2.80	1.00	1.00	0.00	0.00	0.00	0	0.00	0	0.00
152705104	Balapara to Modona para	2.00	1.00	1.00	0.00	0.00	0.00	0	0.00	0	0.00
152705105	Modonapara to kashirdanga road	2.50	1.00	1.00	0.00	0.00	0.00	0	0.00	0	0.00
152705106	Modanapara to Santiram	2.10	1.50	1.50	0.00	0.00	0.00	0	0.00	0	0.00
152705107	Santiram to Horirhat	2.10	1.50	1.50	0.00	0.00	0.00	0	0.00	0	0.00
152705108	Mohamadpur P/school - Vatia para	2.20	3.00	3.00	0.00	0.00	0.00	0	0.00	0	0.00
152705109	Mohammadpur Primary Schol - Assrom Road	2.20	1.30	1.30	0.00	0.00	0.00	0	0.00	0	0.00
152705110	vVtiapara to Zongra bath	2.20	1.50	1.50	0.00	0.00	0.00	0	0.00	0	0.00
152705111	Banglarbari more to Vatia para	2.30	1.75	1.75	0.00	0.00	0.00	0	0.00	0	0.00
152705112	Banglarbari more to Jadur danga	2.10	1.50	1.50	0.00	0.00	0.00	0	0.00	0	0.00
152705113	H/o Petkata Zobbar - H/o Siddique monshi	2.30	2.20	2.20	0.00	0.00	0.00	0	0.00	0	0.00
152705114	Boiragirhat p/School - Pochavander	2.30	1.80	1.80	0.00	0.00	0.00	0	0.00	0	0.00
152705115	Pochavander - Belbaridanga	2.40	2.50	2.50	0.00	0.00	0.00	0	0.00	0	0.00
152705116	H/o Mokelecher Ch:- --- H/o Samullah miah	2.30	1.20	1.20	0.00	0.00	0.00	0	0.00	0	0.00
152705117	Deep TubeWeel to Miazitary	2.60	1.00	1.00	0.00	0.00	0.00	0	0.00	0	0.00
152705118	Deep TubeWeel to Kachuar Hat	2.50	2.10	2.10	0.00	0.00	0.00	0	0.00	0	0.00
152705120	Mosulli Tari to Chhicharpar p/school	2.50	1.30	1.30	0.00	0.00	0.00	0	0.00	0	0.00
152705127	Rotary Claub to H/O Abdul of Dahagram	2.20	1.00	1.00	0.00	0.00	0.00	0	0.00	0	0.00
152705128	Hafizia Madrashah to Dahagram Pucca road	2.30	2.00	2.00	0.00	0.00	0.00	0	0.00	0	0.00
152705129	H/O Khalil to H/O Jafir of Dahagram	2.30	1.50	1.50	0.00	0.00	0.00	0	0.00	0	0.00
152705130	Munshirpara to Banger bari	2.50	1.50	1.50	0.00	0.00	0.00	0	0.00	0	0.00
152705134	Olerpar to BOP camp of Dahagram	2.30	2.00	2.00	0.00	0.00	0.00	0	0.00	0	0.00
152705135	Olerpar to H/O Chairman of Dahagram	2.30	1.80	1.80	0.00	0.00	0.00	0	0.00	0	0.00
152705136	H/O Saiful Chairman to H/O Prodip Ray	2.50	1.70	1.70	0.00	0.00	0.00	0	0.00	0	0.00
152705137	Pucca road to Adarshagram	2.50	1.90	1.90	0.00	0.00	0.00	0	0.00	0	0.00
152705138	Vangatari to Adarshagram	2.50	2.00	2.00	0.00	0.00	0.00	0	0.00	0	0.00
152705141	H/O Shabuddin to H/O Amir	2.50	1.60	1.60	0.00	0.00	0.00	0	0.00	0	0.00
152705145	Jamgram Hafizia Madrashah to Sohrab House	2.75	1.50	1.50	0.00	0.00	0.00	0	0.00	0	0.00
152705146	Sacratari's House to Samuktari road	2.80	1.00	1.00	0.00	0.00	0.00	0	0.00	0	0.00
152705147	Jamgram Boro Mosque to Anawarul's House	3.25	1.00	1.00	0.00	0.00	0.00	0	0.00	0	0.00
152705148	Chaulatari road	2.60	1.00	1.00	0.00	0.00	0.00	0	0.00	0	0.00
152705149	Nawhata Mosque to Indian bodar	7.30	3.00	3.00	0.00	0.00	0.00	0	0.00	0	0.00

BASIC INFORMATION OF ROAD

DIVISION : RAJSHAHI

DISTRICT : LALMONIRHAT

ROAD CODE	ROAD NAME	CREST WIDTH (m)	TOTAL LENGTH (Km)	SURFACE TYPE-WISE BREAKE-UP (Km)				STRUCTURE		EXISTING GAP		
				EARTHEN	FLEXIBLE PAVEMENT (BC)	BRICK PAVEMENT (WBM/HBB/BFS)	RIGID PAVEMENT (CC/RCC)	NUMBER	SPAN (m)	NUMBER	SPAN (m)	
1	2	3	4	5	6	7	8	9	10	11	12	
152705150	Sreerampur BOP Camp to Guchhagram via Islampur	2.80	4.00	4.00	0.00	0.00	0.00	0	0.00	0	0.00	
152705151	Burimari - Awliarhat UZR to Guchhagram via Shibgonj School	2.20	2.20	2.20	0.00	0.00	0.00	0	0.00	1	20.00	
VILLAGE ROAD-B TOTAL: 109 Nos. Road				198.51	198.51	0.00	0.00	0.00	66	230.90	46	277.00
PATGRAM UPAZILA TOTAL: 194 Nos. Road				553.13	490.39	62.37	0.37	0.00	294	1711.37	108	1017.50