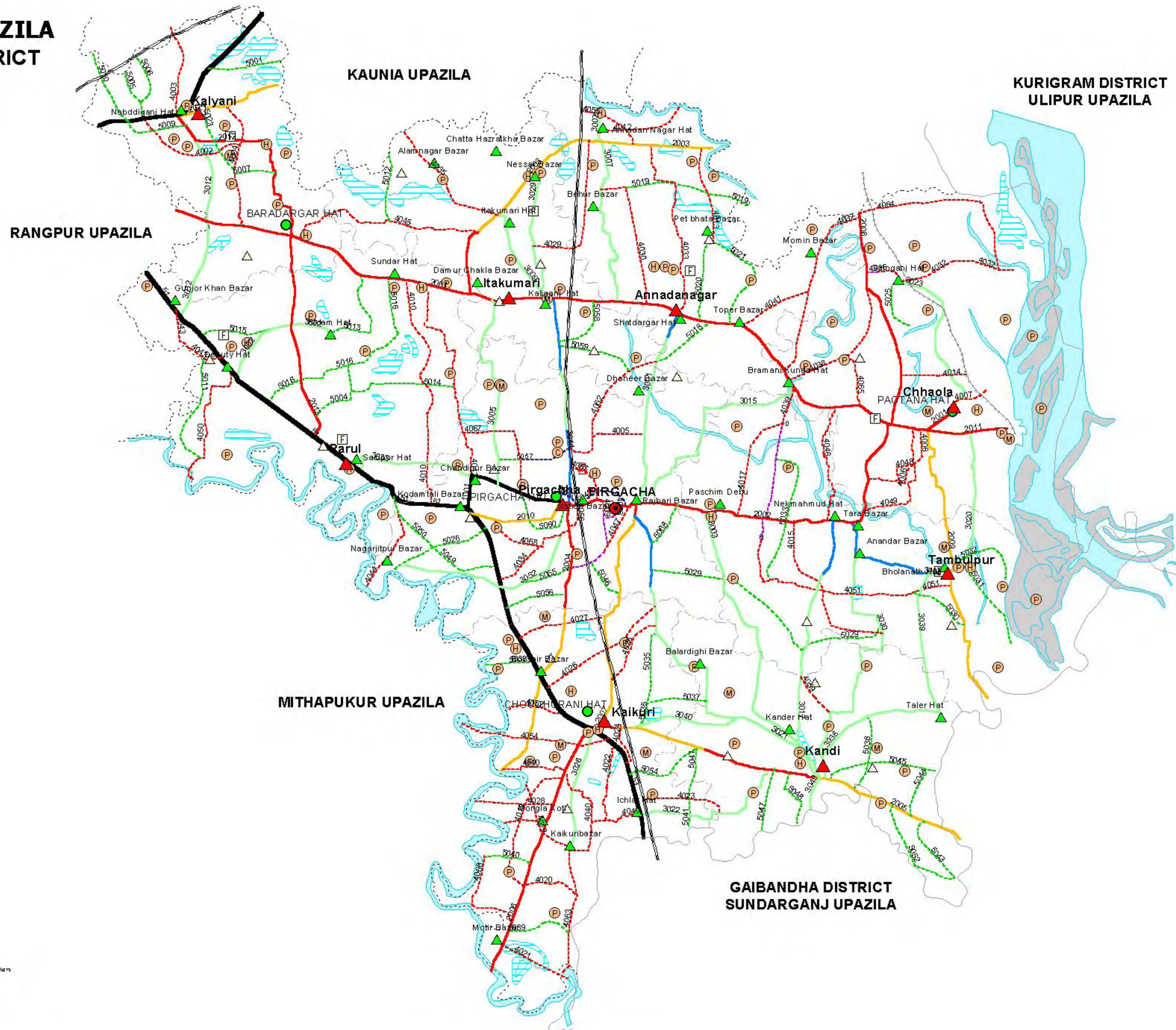


# ROAD MAP PIRGACHA UPAZILA RANGPUR DISTRICT



## LEGEND

### Administrative Boundary

- International Boundary
- District Boundary
- - - Upazila Boundary
- Union Boundary
- Municipal Boundary

### Administrative HQs

- District HQ
- Upazila HQ
- ▲ Union HQ

### Physical Infrastructures

- National Highways
- Regional Highways
- Zila Road
- Upazila Road (Pucca)
- Upazila Road (Katcha)
- Union Road (Pucca)
- Union Road (Katcha)
- Village Road A (Pucca)
- Village Road A (Katcha)
- Village Road B (Pucca)
- Village Road B (Katcha)
- Paurashava Road
- Railway Network
- Embankment
- Telecommunication line
- Power Transmission Line

### Natural Features

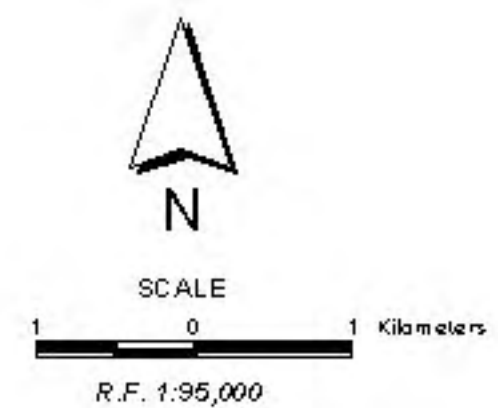
- Wide River
- Water Bodies
- Sandy Area
- Khal
- Forest
- Hill

### Socio-Economic Infrastructures

- Growth Centre
- ▲ Small Hat/Bazar
- Police Station
- Upazila Health Complex
- Family welfare Centre
- Community Clinic
- Post Office
- College
- High School
- Primary School
- Madrasa
- △ Mosque
- ▲ Ashrayan/Abasan
- ⚓ Temple

Compiled from : LGED Upazila Base Maps 1994-95, Landsat TM 1998, GPS Survey 1999 and Field Checking in November 2004.  
Projection : Lambert's Conformal Conic

PREPARED BY : GIS UNIT  
LOCAL GOVERNMENT ENGINEERING DEPARTMENT



## BASIC INFORMATION OF ROAD

**DIVISION : RAJSHAHI**

**DISTRICT : RANGPUR**

ROAD CODE	ROAD NAME	CREST WIDTH (m)	TOTAL LENGTH (Km)	SURFACE TYPE-WISE BREAK-UP (Km)				STRUCTURE		EXISTING GAP	
				EARTHEN	FLEXIBLE PAVEMENT (BC)	BRICK PAVEMENT (WBM/HBB/BFS)	RIGID PAVEMENT (CC/RCC)	NUMBER	SPAN (m)	NUMBER	SPAN (m)
1	2	3	4	5	6	7	8	9	10	11	12

**UPAZILA : PIRGACHA**

**ROAD TYPE : UPAZILA ROAD**

185732001	Pawtana Hat GC-Mahigonj R&H	7.00	18.45	0.00	18.45	0.00	0.00	21	152.88	1	2.00
185732002	Pirgacha UZHQ - Pawtana Hat GC	5.43	8.58	0.00	8.58	0.00	0.00	12	107.50	0	0.00
185732003	Barodarga GC (Damurchakla Bazar) - Modhupur GC (Razib)	7.32	7.70	7.70	0.00	0.00	0.00	7	92.60	6	12.50
185732004	Pirgacha UZHQ - Jaigirhat GC via Gopalgonj Ghat	5.44	6.90	3.98	2.92	0.00	0.00	13	46.07	10	110.00
185732005	Chowdhurani GC - Sunderganj UZHQ (Part)	7.00	8.70	5.80	2.90	0.00	0.00	11	29.60	1	20.00
185732006	Chowdhurani GC - Shatibari R&H (part) (UZR #306)	7.00	5.84	0.00	5.84	0.00	0.00	12	150.46	0	0.00
185732007	Pirgacha UZHQ - Chowdarani GC via Jamirzan (UZR #306)	3.50	5.50	5.20	0.30	0.00	0.00	7	14.50	4	21.80
185732008	Pawtanahat GC - Tapamadhupur GC (Part)	7.00	5.40	0.00	5.40	0.00	0.00	8	17.30	1	2.00
185732009	Pawtanahat GC - Shundargonj UZHQ via Tambulpur UP	5.45	6.35	4.46	1.89	0.00	0.00	6	15.00	12	63.00
185732010	Pirgacha UZHQ - Kadamtali R&H	5.45	3.50	2.20	1.30	0.00	0.00	2	4.00	3	7.00
185732011	Pawtanahat GC - Ulipur UHQ via Panialerghat (Part)	7.32	3.00	1.20	1.80	0.00	0.00	1	3.50	2	6.00
185732012	Barodarga GC - Nabdigonj R&H	4.88	5.47	0.00	5.47	0.00	0.00	27	26.00	0	0.00
185732013	Beltala R&H (Anandi Dhaniram)-Barodargah GC	4.90	4.71	0.00	4.71	0.00	0.00	10	19.65	1	0.60
185732014	Nabdigonj R&H - Tepa Madhupur GC (Part)	4.88	2.75	2.75	0.00	0.00	0.00	4	24.60	3	1.80
<b>UPAZILA ROAD TOTAL: 14 Nos. Road</b>			<b>92.84</b>	<b>33.29</b>	<b>59.55</b>	<b>0.00</b>	<b>0.00</b>	<b>141</b>	<b>703.66</b>	<b>44</b>	<b>246.70</b>

**ROAD TYPE : UNION ROAD**

185733001	Annada Nagar UP Office-Pirgacha Pucar matha	3.65	4.65	4.40	0.25	0.00	0.00	13	39.64	1	8.00
185733002	Deuti Bazar-Sidamhat	3.50	2.50	2.50	0.00	0.00	0.00	0	0.00	2	2.00
185733003	Paschim Debu UZR (GP School) - Kandi road Via Birbirea G.P.S	3.00	5.10	5.10	0.00	0.00	0.00	22	49.98	0	0.00
185733005	Itakumari UP Office - Chandipur R&H	4.26	4.50	4.50	0.00	0.00	0.00	12	15.10	0	0.00
185733007	Shealerkura UZR -Annadanagar Bazar road	4.90	5.50	0.00	5.50	0.00	0.00	14	21.95	0	0.00
185733008	Tara bazar UZR-Tambulpur UP Office	5.18	3.10	1.13	1.97	0.00	0.00	5	10.70	1	0.60
185733009	Itakumari Bazar - Kaliganj UZR (Itakumari UP Office).	4.90	3.00	3.00	0.00	0.00	0.00	3	12.00	0	0.00
185733012	Kallayni UP Office - Gungar Khan R&H via Masuapar Taltala	3.00	8.00	8.00	0.00	0.00	0.00	8	19.00	0	0.00
185733015	Pirgacha Paccar Matha-Bramanikunda Bazar UZR	3.90	5.20	5.20	0.00	0.00	0.00	9	42.00	0	0.00
185733017	Nekmamud Bazar - Kandi UP office Road	3.00	5.20	4.00	1.20	0.00	0.00	5	29.34	8	56.00
185733020	Pawtana Ulipur (Refugee Shelter) - Tambul UP Office	3.30	3.50	3.50	0.00	0.00	0.00	5	25.00	1	40.00
185733021	Pirgacha UZHQ - Kandarhat(UP office)	3.50	8.90	8.70	0.20	0.00	0.00	10	29.36	7	9.60
185733022	Rangpur - Gaibandha R&H at Islar hat- Kandi UP office	3.00	3.80	3.80	0.00	0.00	0.00	3	6.00	2	24.00
185733023	Sawla UP - Gangonjhat	3.20	4.35	4.35	0.00	0.00	0.00	4	14.80	1	0.60
185733026	Koikuri UP office - Koikuri Bazar Road	3.50	7.25	7.25	0.00	0.00	0.00	5	15.90	8	7.10
185733029	Kaliganj Bazar-Damur Chakla Madhupur Road at Nesar Hossain	3.00	3.10	3.10	0.00	0.00	0.00	3	16.00	1	10.00
185733030	Annanda Bazar - Chawdhurani Shundargonj UZR (Kandi UP office)	3.00	4.00	4.00	0.00	0.00	0.00	3	17.00	1	4.00
185733033	Parul UP Office - Chandipur R&H via Sluice Gate	3.50	2.90	2.90	0.00	0.00	0.00	1	1.00	1	20.00
185733036	Kandi UP office - Talarhat	3.00	3.00	3.00	0.00	0.00	0.00	3	1.90	2	1.20
185733039	Tambulpur UP office - Talerhat via Gagoa Mouza	3.00	3.00	3.00	0.00	0.00	0.00	0	0.00	0	0.00
185733040	Koikuri UP office (Rail Gate) - Kandarhat (Nazar Mamud)	3.50	2.50	2.50	0.00	0.00	0.00	0	0.00	0	0.00
185733044	Pirgacha up office - Kaliganj bazar UZR	3.66	5.18	0.89	4.29	0.00	0.00	4	25.50	0	0.00
185733049	Kandi Bazar (UZR)-Bamandanga road( Falgacha)	3.66	2.00	2.00	0.00	0.00	0.00	0	0.00	0	0.00
185733052	Pirgacha UP Office (Barobari) - Thakurbari ghat via Mathial Madrasha	2.50	7.45	7.45	0.00	0.00	0.00	8	29.70	4	11.00
<b>UNION ROAD TOTAL: 24 Nos. Road</b>			<b>107.68</b>	<b>94.27</b>	<b>13.41</b>	<b>0.00</b>	<b>0.00</b>	<b>140</b>	<b>421.87</b>	<b>40</b>	<b>194.10</b>

**BASIC INFORMATION OF ROAD**

**DIVISION : RAJSHAHI**

**DISTRICT : RANGPUR**

ROAD CODE	ROAD NAME	CREST WIDTH (m)	TOTAL LENGTH (Km)	SURFACE TYPE-WISE BREAK-UP (Km)				STRUCTURE		EXISTING GAP	
				EARTHEN	FLEXIBLE PAVEMENT (BC)	BRICK PAVEMENT (WBM/HBB/BFS)	RIGID PAVEMENT (CC/RCC)	NUMBER	SPAN (m)	NUMBER	SPAN (m)
1	2	3	4	5	6	7	8	9	10	11	12

**ROAD TYPE : VILLAGE ROAD-A**

185734002	Abohadra - Borohadra	3.04	2.56	2.56	0.00	0.00	0.00	0	0.00	0	0.00
185734003	R.K Road - Khamar Pasha	3.00	2.00	2.00	0.00	0.00	0.00	0	0.00	0	0.00
185734004	Fota Mmuza - Bharo Kalayani HBB Rd	3.04	4.00	4.00	0.00	0.00	0.00	0	0.00	0	0.00
185734005	Sukan Pukur - Rly. gate Pargacha D.C Rd	3.65	4.32	4.32	0.00	0.00	0.00	0	0.00	2	40.00
185734006	Kashiya bari H/S - Tapchar Bondor P./School	3.04	2.50	2.50	0.00	0.00	0.00	1	2.66	0	0.00
185734007	Pawtana bazar - Kashim Embt.	3.04	2.10	2.10	0.00	0.00	0.00	1	7.92	0	0.00
185734009	Rangpur - Prigacha Road to Pargacha Health Complex Road	3.66	0.45	0.00	0.45	0.00	0.00	1	0.90	0	0.00
185734010	Manushchara Pacca Road - Sundar HBB Road.	2.74	6.00	6.00	0.00	0.00	0.00	1	30.00	0	0.00
185734011	Monglakuti Battala - Tarir ghat	3.66	2.50	2.50	0.00	0.00	0.00	2	1.50	0	0.00
185734012	Anandanagar bazar - Sonatola	3.70	2.50	2.50	0.00	0.00	0.00	3	13.50	0	0.00
185734013	Topar bazar - Patvata Madrasha	2.70	2.90	2.90	0.00	0.00	0.00	4	17.04	0	0.00
185734014	Kashim Embankment - Adom	3.65	6.30	6.30	0.00	0.00	0.00	2	11.85	1	7.62
185734015	Nekmamud H/S UZR to Natabari Eidgah via Gopal	4.26	7.20	7.20	0.00	0.00	0.00	3	12.34	1	15.24
185734017	Paschim Deb Madrasha UZR to Ki-Ghinia Bramoni Konda Rd.	3.75	3.50	3.50	0.00	0.00	0.00	0	0.00	0	0.00
185734018	Kaikuri UZR to Monglakuti Eman Master` s House	3.75	3.00	3.00	0.00	0.00	0.00	0	0.00	0	0.00
185734019	Kaikuri Bazar to Hannan Mondal` s Road via Moddhapara School	3.75	5.00	5.00	0.00	0.00	0.00	0	0.00	0	0.00
185734020	Jalalgonj UZR to Kaikuri Balapara	3.75	2.50	2.50	0.00	0.00	0.00	0	0.00	0	0.00
185734021	Monglakuti UZR to Jamalhat via Talukder house	3.75	3.50	3.50	0.00	0.00	0.00	0	0.00	0	0.00
185734022	Chowdhurani Rail Station to Kaikuri Bazar	3.75	4.00	4.00	0.00	0.00	0.00	0	0.00	0	0.00
185734023	Shubir R&H to Pathok Shikar via Muchir Bhanga	3.75	3.00	3.00	0.00	0.00	0.00	0	0.00	0	0.00
185734024	Chowdhurani Rail Gate to R&H via Rail Station	3.75	2.00	2.00	0.00	0.00	0.00	0	0.00	0	0.00
185734025	Jamirzan UZR to Balar Dighi	3.75	4.50	4.50	0.00	0.00	0.00	0	0.00	0	0.00
185734026	Bakshir Dighi R&H to Baihat via Dilalpara	3.75	5.00	5.00	0.00	0.00	0.00	0	0.00	0	0.00
185734027	Aladipara R&H to Pargacha Chowdhurani Rd. via MP` s House	3.75	4.00	4.00	0.00	0.00	0.00	0	0.00	0	0.00
185734028	Monglakuti UZR to Hannan Mondaler Ghat	3.75	1.50	1.50	0.00	0.00	0.00	0	0.00	0	0.00
185734029	Annadanagar Rail Gate to Shamsuzzaman House (Panchanon) via Eman Ali Master` s House	3.75	4.50	4.50	0.00	0.00	0.00	0	0.00	0	0.00
185734030	Mahigonj - Pawtana UZR (Sluice Gete) to Annadanagar via Mian para	3.75	4.75	4.75	0.00	0.00	0.00	0	0.00	0	0.00
185734032	Ganganjbazar- bahadurhat	3.00	4.00	4.00	0.00	0.00	0.00	0	0.00	0	0.00
185734033	Annadanagar UP Office - Khamar Nayabari UZR	3.65	4.02	4.02	0.00	0.00	0.00	9	14.03	0	0.00
185734034	Pargacha Barobari - Taluk Ishad R&H	3.20	2.41	2.41	0.00	0.00	0.00	0	0.00	1	4.00
185734035	Itakumari Bazar - RK road Via Bagbari G.P.S	3.00	2.50	2.50	0.00	0.00	0.00	3	21.00	0	0.00
185734036	Ganganjhat - Tepamadhupur UZR	3.00	0.85	0.46	0.39	0.00	0.00	3	3.00	1	15.00
185734037	Bramnikunda Bazar - Pawtana Tapamadhupur UZR	3.00	2.50	2.50	0.00	0.00	0.00	3	3.40	1	40.00
185734038	Baramikunda Bazar UZR--Bhaiarhat	4.10	3.50	3.50	0.00	0.00	0.00	3	6.00	0	0.00
185734039	Paschim Debu Kadamtola UZR --Bramonnikunda Bazar	3.90	3.00	1.00	2.00	0.00	0.00	5	36.41	1	0.60
185734040	R&H Mokrapur - Gopalganj Ghat via Gidari	3.00	4.00	4.00	0.00	0.00	0.00	3	6.00	0	0.00
185734041	Ampaikar UZR - Momin Bazar	3.00	2.00	2.00	0.00	0.00	0.00	2	2.00	0	0.00
185734042	Chandipur R&H - Sundar UZR	3.50	5.70	5.70	0.00	0.00	0.00	3	3.00	1	20.00
185734043	Deuti Bazar - Gunjarkha Bazar R&H	3.80	2.00	2.00	0.00	0.00	0.00	0	0.00	0	0.00
185734044	Pargacha-Rangpur R&H at Okrabari Kalurghat	3.00	1.60	1.60	0.00	0.00	0.00	3	3.00	0	0.00
185734045	Borodargah GC-Damurchakla Madhupur UZR via Modhuram	3.00	4.50	4.50	0.00	0.00	0.00	2	5.50	0	0.00
185734046	Nekmamud Bazar - Mahiganj-Pawtana UZR at near H/O Kasar Ali	3.00	2.90	2.90	0.00	0.00	0.00	4	46.26	0	0.00
185734047	Pargacha UZHQ (Montur Hotel) - Zabanobish Madrasha	4.88	1.60	1.20	0.40	0.00	0.00	4	3.10	6	4.20
185734048	Pawtanahat High School - Pargacha - Pawtana UZR	3.00	2.20	2.20	0.00	0.00	0.00	4	7.00	0	0.00
185734049	Pawtanahat Bus stand - Pargacha Pawtana UZR	3.00	2.91	2.91	0.00	0.00	0.00	0	0.00	0	0.00
185734050	Deuti Bazar-Akhira River Ghat	3.10	2.50	2.50	0.00	0.00	0.00	2	8.00	1	20.00
185734051	Tambulpur Bholanath hat - Pargacha Pawtana UZR via Gopal Mouza	3.05	6.60	6.60	0.00	0.00	0.00	5	20.80	5	29.60
185734052	Bakshirdighi R&H - Treemohoni Ghat	3.00	2.00	2.00	0.00	0.00	0.00	0	0.00	0	0.00
185734054	Chowdhurani R&H - Fatepur Ghat	3.00	2.00	2.00	0.00	0.00	0.00	0	0.00	0	0.00
185734055	Annadanagar bazar - College UZR	3.05	0.75	0.00	0.75	0.00	0.00	0	0.00	0	0.00

## BASIC INFORMATION OF ROAD

**DIVISION : RAJSHAHI**

**DISTRICT : RANGPUR**

ROAD CODE	ROAD NAME	CREST WIDTH (m)	TOTAL LENGTH (Km)	SURFACE TYPE-WISE BREAK-UP (Km)				STRUCTURE		EXISTING GAP	
				EARTHEN	FLEXIBLE PAVEMENT (BC)	BRICK PAVEMENT (WBM/HBB/BFS)	RIGID PAVEMENT (CC/RCC)	NUMBER	SPAN (m)	NUMBER	SPAN (m)
1	2	3	4	5	6	7	8	9	10	11	12
185734056	Pirgacha Bokshirdighi- Rail gate Via Principal's House	3.05	0.80	0.52	0.28	0.00	0.00	0	0.00	0	0.00
185734057	Jahangir's House at kaliganj Rd - G.N High School	3.05	1.10	0.40	0.70	0.00	0.00	0	0.00	0	0.00
185734058	Pirgacha upazila parishad Campas Road( Internal)	3.05	1.50	0.00	1.50	0.00	0.00	0	0.00	0	0.00
185734059	Kandi UP-Nekmamud(Doani monirum) via Majbari	3.05	2.00	2.00	0.00	0.00	0.00	0	0.00	0	0.00
185734062	Satdarga(Dakurar Dighi) - Sukanpukur	3.00	3.30	3.30	0.00	0.00	0.00	3	14.40	1	16.00
185734063	Kaikuri Bazar - Mojider Ghat	2.50	4.00	4.00	0.00	0.00	0.00	0	0.00	0	0.00
185734064	Vayerhat Bazar - Bahadurer Hat	3.00	4.30	4.30	0.00	0.00	0.00	0	0.00	0	0.00
185734065	Gonesher khamar - Balatari School	3.00	1.50	1.50	0.00	0.00	0.00	0	0.00	0	0.00
185734066	Mongakuti Feroj house - Eman Master's house	2.00	2.00	2.00	0.00	0.00	0.00	0	0.00	0	0.00
185734067	Chandipur Salam's house - Monurchara via Pobitrajhar GP School	2.00	3.00	3.00	0.00	0.00	0.00	0	0.00	0	0.00
185734068	Eshad Anjir Dighi - Chandipur	2.00	1.50	1.50	0.00	0.00	0.00	0	0.00	0	0.00
<b>VILLAGE ROAD-A TOTAL: 61 Nos. Road</b>			<b>187.12</b>	<b>180.65</b>	<b>6.47</b>	<b>0.00</b>	<b>0.00</b>	<b>79</b>	<b>300.61</b>	<b>22</b>	<b>212.26</b>

**ROAD TYPE : VILLAGE ROAD-B**

185735001	Harigobinda R.K road - Roadat Burail Bridge	3.00	1.30	1.30	0.00	0.00	0.00	0	0.00	0	0.00
185735004	Afzal House - Tayab House	3.65	2.00	2.00	0.00	0.00	0.00	0	0.00	0	0.00
185735005	Sachas HBB - Abuhazra	3.65	3.30	3.30	0.00	0.00	0.00	0	0.00	0	0.00
185735006	Kalabari RK Road-Last Border of Kalabari Mouza	3.00	1.35	1.35	0.00	0.00	0.00	1	3.65	0	0.00
185735007	Fakira - Bara Darga HBB	2.89	1.25	1.25	0.00	0.00	0.00	0	0.00	0	0.00
185735009	RK Road - Fatma Mouza - Goda Shimla	2.80	1.80	1.80	0.00	0.00	0.00	1	6.90	0	0.00
185735010	RK at Goda Shimla-Border of Kaunia Thana	3.76	4.30	4.30	0.00	0.00	0.00	2	12.03	0	0.00
185735011	Deuti Bazar-Parul Mouza	3.00	3.00	3.00	0.00	0.00	0.00	0	0.00	0	0.00
185735012	Jagodish-Satvita	2.80	3.90	3.90	0.00	0.00	0.00	1	6.09	2	25.00
185735013	Sundra Bazar - Ramchandra Moathor	2.74	4.30	4.30	0.00	0.00	0.00	0	0.00	0	0.00
185735014	Char Paikar Tree - Mohishmuri	3.00	6.70	6.70	0.00	0.00	0.00	0	0.00	1	21.00
185735015	Deuti Bazar-Chachakandi	3.00	2.70	2.70	0.00	0.00	0.00	0	0.00	0	0.00
185735016	Sudar HBB - Deuti Bazar	3.00	5.90	5.90	0.00	0.00	0.00	1	3.04	0	0.00
185735018	Protab Joyshan Tetul tree - Hariichorn	3.00	6.80	6.80	0.00	0.00	0.00	0	0.00	0	0.00
185735019	Radha Kirashan - Azizuddin Tapaty	3.00	6.60	6.60	0.00	0.00	0.00	3	20.71	0	0.00
185735020	Satdarga HBB - Bamun Sardar Kallirthan	3.00	1.85	1.85	0.00	0.00	0.00	1	2.30	0	0.00
185735021	Jamtola - Ampaikar Protab Joishen	2.74	1.60	1.60	0.00	0.00	0.00	1	4.26	0	0.00
185735023	RK Road-Sachach Govt. Pry. School	3.00	2.50	2.50	0.00	0.00	0.00	1	0.60	1	20.00
185735024	Railway Gate Pucca Road-Sonali Bank	3.05	0.65	0.00	0.65	0.00	0.00	0	0.00	0	0.00
185735025	Gainganj Bazar - Jigabari	2.90	0.80	0.80	0.00	0.00	0.00	0	0.00	0	0.00
185735026	Nagarjipur - Talukishad Pucca Road	2.43	2.50	2.50	0.00	0.00	0.00	0	0.00	0	0.00
185735029	Anantaram - Purbodebu	3.65	6.50	6.50	0.00	0.00	0.00	0	0.00	0	0.00
185735030	Ramgopal volar Tepati -Sonarai	3.00	3.75	3.75	0.00	0.00	0.00	0	0.00	0	0.00
185735031	Tambulpur UP Office-Rahmaterchar Embankment	3.00	3.50	3.50	0.00	0.00	0.00	0	0.00	1	46.00
185735032	Rahmatchar-Tambulpur CARE Road	3.00	3.50	3.50	0.00	0.00	0.00	0	0.00	0	0.00
185735033	Ramgopal - R1 Project	3.60	3.40	3.40	0.00	0.00	0.00	0	0.00	1	7.60
185735035	Chalunia bridge - Jamirjaan Chowdhurani	3.00	4.50	4.50	0.00	0.00	0.00	2	14.01	1	9.00
185735036	Chapra Mouza-Mazbari Border	2.90	2.00	2.00	0.00	0.00	0.00	1	3.65	0	0.00
185735037	Chowdhurani - Balihar	3.50	1.90	1.90	0.00	0.00	0.00	0	0.00	1	9.20
185735038	Bokshir Dighi- Temonihat	3.00	1.20	1.20	0.00	0.00	0.00	0	0.00	0	0.00
185735039	Jalalgonj road - Gaibandah Bourder	2.43	4.30	4.30	0.00	0.00	0.00	1	0.90	0	0.00
185735040	Sullypara-Girls School Moksud Khan Road	2.90	1.40	1.40	0.00	0.00	0.00	0	0.00	0	0.00
185735041	DC Road -Pathok Shikor	3.00	6.00	6.00	0.00	0.00	0.00	0	0.00	0	0.00
185735042	Bot Total(Pirgacha) - Rail Station Rd.	3.05	0.40	0.00	0.40	0.00	0.00	0	0.00	0	0.00
185735043	DC Road - Teani Moniram Pry. School	2.90	2.70	2.70	0.00	0.00	0.00	4	16.43	0	0.00
185735044	D.C road - H/O Joges Doctor	3.00	3.30	3.30	0.00	0.00	0.00	1	7.62	1	7.62
185735045	Kandi UP Office-H/O Joger Doctor	3.00	3.40	3.40	0.00	0.00	0.00	0	0.00	0	0.00
185735046	Annantoram - Bolihar Mouja	2.43	1.10	1.10	0.00	0.00	0.00	0	0.00	0	0.00
185735047	Chapra-Taluk Kandi DC Road	3.00	1.60	1.60	0.00	0.00	0.00	0	0.00	0	0.00
185735048	Kandi D.C road - Arazikandi	2.40	2.00	2.00	0.00	0.00	0.00	0	0.00	0	0.00
185735049	Kalurghat River-Pacca Road	2.90	2.90	2.90	0.00	0.00	0.00	0	0.00	0	0.00

## BASIC INFORMATION OF ROAD

**DIVISION : RAJSHAHI**

**DISTRICT : RANGPUR**

ROAD CODE	ROAD NAME	CREST WIDTH (m)	TOTAL LENGTH (Km)	SURFACE TYPE-WISE BREAKE-UP (Km)				STRUCTURE		EXISTING GAP		
				EARTHEN	FLEXIBLE PAVEMENT (BC)	BRICK PAVEMENT (WBM/HBB/BFS)	RIGID PAVEMENT (CC/RCC)	NUMBER	SPAN (m)	NUMBER	SPAN (m)	
1	2	3	4	5	6	7	8	9	10	11	12	
185735050	Taluk Isad Pucca rd - Chaudipur Brick Field	2.43	1.10	1.10	0.00	0.00	0.00	0	0.00	0	0.00	
185735052	Taluk Kandi - Monirampur	2.45	2.90	2.90	0.00	0.00	0.00	0	0.00	0	0.00	
185735054	Mokrapur-Sundarganj DC Road	2.90	1.50	1.50	0.00	0.00	0.00	0	0.00	0	0.00	
185735055	Jabanabis madrasha-Taluk Ishad	3.05	1.50	1.50	0.00	0.00	0.00	0	0.00	0	0.00	
185735056	Dudheabari GP School-Taluk Eshad R&H.	3.05	2.00	2.00	0.00	0.00	0.00	0	0.00	0	0.00	
185735057	Shukhanpukur to Pabittrojhar	3.05	1.75	1.75	0.00	0.00	0.00	0	0.00	0	0.00	
185735058	Kaligonj Madrasha to Kalir Mondir UZR	3.05	2.00	2.00	0.00	0.00	0.00	0	0.00	0	0.00	
185735059	Shafiqul Chaiman`s House at Kaligonj road to Dakuardighi	3.05	3.00	3.00	0.00	0.00	0.00	0	0.00	0	0.00	
185735060	Pirgacha Bus stand - Nogibullah`s Mosque via Dulamohorir house	2.00	1.50	1.50	0.00	0.00	0.00	0	0.00	0	0.00	
185735061	Anantoram Rostom`s Tepoti - Pirgacha Pawtana road	2.00	1.00	1.00	0.00	0.00	0.00	0	0.00	0	0.00	
<b>VILLAGE ROAD-B TOTAL: 51 Nos. Road</b>				142.70	141.65	1.05	0.00	0.00	21	102.19	9	145.42
<b>PIRGACHA UPAZILA TOTAL: 150 Nos. Road</b>				530.34	449.86	80.48	0.00	0.00	381	1528.33	115	798.48

# ROAD MAP PIRGANJ UPAZILA RANGPUR DISTRICT

## LEGEND

### Administrative Boundary

- International Boundary
- District Boundary
- - - Upazila Boundary
- Union Boundary
- Municipal Boundary

### Administrative HQs

- District HQ
- Upazila HQ
- ▲ Union HQ

### Physical Infrastructures

- National Highways
- Regional Highways
- Zila Road
- Upazila Road (Pucca)
- Upazila Road (Katcha)
- Union Road (Pucca)
- Union Road (Katcha)
- Village Road A (Pucca)
- Village Road B (Pucca)
- Village Road B (Katcha)
- Paurashava Road
- Railway Network
- Embankment
- Telecommunication line
- Power Transmission Line

### Natural Features

- Wide River
- Water Bodies
- Sandy Area
- Khal
- Forest
- Hill

### Socio-Economic Infrastructures

- Growth Centre
- ▲ Small Hat/Bazar
- Police Station
- Upazila Health Complex
- Family welfare Centre
- Community Clinic
- Post Office
- College
- High School
- Primary School
- Madrasa
- Mosque
- ▲ Ashrayan/Abasan
- Temple

Compiled from : LGED Upazila Base Maps 1994-95, Landsat TM 1998,  
GPS Survey 1999 and Field Checking in November 2004.  
Projection : Lambert's Conformal Conic

PREPARED BY : GIS UNIT  
LOCAL GOVERNMENT ENGINEERING DEPARTMENT

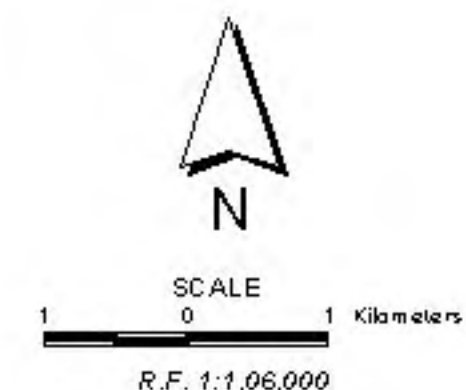


GAIBANDHA DISTRICT  
SADULLAPUR UPAZILA

DINAJPUR DISTRICT  
NAWABGANJ UPAZILA

DINAJPUR DISTRICT  
GHORAGHAT UPAZILA

GAIBANDHA DISTRICT  
PALASHBARI UPAZILA



## BASIC INFORMATION OF ROAD

**DIVISION : RAJSHAHI**

**DISTRICT : RANGPUR**

ROAD CODE	ROAD NAME	CREST WIDTH (m)	TOTAL LENGTH (Km)	SURFACE TYPE-WISE BREAK-UP (Km)				STRUCTURE		EXISTING GAP	
				EARTHEN	FLEXIBLE PAVEMENT (BC)	BRICK PAVEMENT (WBM/HBB/BFS)	RIGID PAVEMENT (CC/RCC)	NUMBER	SPAN (m)	NUMBER	SPAN (m)
1	2	3	4	5	6	7	8	9	10	11	12

**UPAZILA : PIRGANJ**

**ROAD TYPE : UPAZILA ROAD**

185762001	Dhaperhat GC - Chatra GC.	7.33	6.80	0.00	6.30	0.50	0.00	8	27.30	0	0.00
185762002	Barodarga NHW - Madargonj GC	7.33	13.55	0.00	13.55	0.00	0.00	20	39.21	0	0.00
185762005	Pirgonj UZHQ - Chatra GC	7.33	9.96	0.00	9.96	0.00	0.00	16	62.32	0	0.00
185762006	Chatra GC - Khalashpir GC	7.33	11.64	0.00	11.64	0.00	0.00	13	48.50	0	0.00
185762007	Bhendabari GC - Khalaspir GC	7.32	11.75	1.10	10.65	0.00	0.00	17	40.90	0	0.00
185762008	Pirganj UZHQ(Jamtala) - Sanerhat GC (UZR #300)	6.50	8.00	6.00	2.00	0.00	0.00	14	31.60	0	0.00
185762009	Baradargah NHW - Bhendabari GC	6.00	10.60	0.00	10.60	0.00	0.00	11	52.13	0	0.00
185762010	Sanerhat GC - Rahmatpur GC(Bairagirhat) (UZR #302)	6.50	12.23	12.23	0.00	0.00	0.00	13	67.30	6	15.40
185762012	Chatra GC - Raniganj GC	5.50	3.00	3.00	0.00	0.00	0.00	4	47.00	0	0.00
185762013	Bhendabari GC to Nawabgonj GC via Pirerhat - Tukuria - Katchdaherghat	6.50	12.40	11.40	1.00	0.00	0.00	4	21.20	0	0.00
185762014	Madargonj GC - Dhaperhat GC via Naymadargonj to Kalsherdara Bazar. (UZR #298)	6.00	3.65	0.00	3.65	0.00	0.00	7	10.00	0	0.00
185762015	NHW at 20 Mile - Khalashpir GC - via Guzzi para Kumedpur Bazar(UZR #288)	5.48	13.00	9.35	3.65	0.00	0.00	8	11.17	0	0.00
185762016	Khalashpir hat- Gopalpurhat via Tukuria U.P. Road. (UZR #293)	5.48	3.25	0.00	3.25	0.00	0.00	13	24.55	0	0.00
185762017	Mondalar bazar - Kutubpur bazar Madrasha Road(UZR #305)	3.20	3.70	3.30	0.40	0.00	0.00	4	13.60	1	5.00
<b>UPAZILA ROAD TOTAL: 14 Nos. Road</b>			123.53	46.38	76.65	0.50	0.00	152	496.78	7	20.40

**ROAD TYPE : UNION ROAD**

185763001	Pirganj UP Office(NHW near Laldighi)- Shannashibazar Rd.	5.48	10.00	9.00	1.00	0.00	0.00	5	35.18	0	0.00
185763004	Chatra - Dheparhat via Kabilpur UP office.	3.68	7.85	7.55	0.30	0.00	0.00	27	34.83	0	0.00
185763008	Shanerhat UP Office- Jahangirabad bazar Rd	2.50	5.00	5.00	0.00	0.00	0.00	1	9.00	12	67.00
185763009	Jahangirabad bazar- Madargonj GC via Panchgachhia UP Office Rd	3.00	6.47	2.54	3.93	0.00	0.00	3	18.90	13	30.00
185763018	Mondaaler bazar - Torof Kamal Hat via Panchgachhia UP Office	3.00	7.48	7.48	0.00	0.00	0.00	8	19.24	11	62.00
185763019	Baradargah bazar -Bhendabari UP Office via Bhimshar Road	3.00	7.86	5.67	2.19	0.00	0.00	27	24.97	0	0.00
185763022	Gopalpur hat - Khastaluk via Chaitrakul UP Office Rd	3.20	5.65	0.00	5.65	0.00	0.00	3	14.30	6	19.00
185763025	Kadirabad bazar - Tukuria UP Office via Mamrose Para School	3.00	5.25	2.74	2.51	0.00	0.00	3	14.10	6	18.00
185763029	Rasulpurbazar - Kumedpur UP Office	3.50	2.40	2.40	0.00	0.00	0.00	7	23.26	0	0.00
185763039	NHW near Ramnathpur to Kalshardara Bazar via Ramnathpur UP office	4.00	4.50	3.50	1.00	0.00	0.00	2	10.00	1	2.50
185763040	Tukuria hat- Tukuria UP office via Dudiyabari	3.20	6.85	3.96	2.89	0.00	0.00	5	22.40	6	58.00
185763046	Pirganj - Raypur bazar via Baluahat	3.00	3.50	1.10	2.40	0.00	0.00	5	43.90	1	2.00
185763063	Horipur bazar- Kumedpur UP Office road.	3.50	3.50	2.78	0.72	0.00	0.00	0	0.00	0	0.00
185763077	Pirganj UP Office (Laldighi NHW) - Tukuriahat via Threemononi Kadirabad Forest.	5.48	13.50	8.00	5.00	0.50	0.00	17	71.51	0	0.00
<b>UNION ROAD TOTAL: 14 Nos. Road</b>			89.81	61.73	27.58	0.50	0.00	113	341.59	56	258.50

**ROAD TYPE : VILLAGE ROAD-A**

185764001	Jharambari - Baradarga FRB Road	4.87	4.85	4.85	0.00	0.00	0.00	0	0.00	2	23.00
185764002	Gurzipara - Rosulpur	3.66	7.50	7.50	0.00	0.00	0.00	0	0.00	3	10.00
185764003	Hilitahirpur FRB - Laldighi bazar Rd	3.10	3.25	3.25	0.00	0.00	0.00	3	3.00	5	21.00
185764004	Rautpara R&H - Sanerhat Rd	2.00	4.00	4.00	0.00	0.00	0.00	11	13.90	7	25.00
185764005	Gurzipara - Mothurapur via Boriya Rd	3.20	6.00	6.00	0.00	0.00	0.00	5	11.30	3	15.00
185764006	Chatra - Saralia Road	3.00	4.20	4.20	0.00	0.00	0.00	4	8.40	3	7.00
185764007	Chatra - Kuatpur Via Ghasipur Road	3.00	4.80	4.80	0.00	0.00	0.00	4	5.70	4	17.00
185764008	Monjiledargha -Hossainpur via Rajarampur	3.00	7.50	7.50	0.00	0.00	0.00	3	5.70	7	16.50

## BASIC INFORMATION OF ROAD

**DIVISION : RAJSHAHI**

**DISTRICT : RANGPUR**

ROAD CODE	ROAD NAME	CREST WIDTH (m)	TOTAL LENGTH (Km)	SURFACE TYPE-WISE BREAK-UP (Km)				STRUCTURE		EXISTING GAP	
				EARTHEN	FLEXIBLE PAVEMENT (BC)	BRICK PAVEMENT (WBM/HBB/ BFS)	RIGID PAVEMENT (CC/RCC)	NUMBER	SPAN (m)	NUMBER	SPAN (m)
1	2	3	4	5	6	7	8	9	10	11	12
185764009	Mangilar darga - Khalashpir via Bashpukuria Road.	3.00	3.20	3.20	0.00	0.00	0.00	2	3.80	4	7.00
185764010	Mesta - Bairati Via Parbatipur	2.50	3.50	3.50	0.00	0.00	0.00	3	14.70	2	5.00
185764011	Rawsanpur - Choto Uzirpur	3.00	3.20	2.90	0.30	0.00	0.00	2	4.20	5	9.50
185764012	Chapabari - Baramirazpur	3.00	2.60	2.60	0.00	0.00	0.00	3	3.40	3	5.50
185764013	Bagarbari - Vimsher FRB	3.00	2.20	2.20	0.00	0.00	0.00	2	2.50	2	4.50
185764014	Koloney bazar - Basudebpur	3.50	3.40	3.40	0.00	0.00	0.00	2	3.40	2	17.50
185764015	Kocherpara - Chak Barakhoda	3.00	4.30	4.30	0.00	0.00	0.00	0	0.00	3	6.00
185764016	Birahimpur - Parikheet Sharbazar	2.50	3.50	3.50	0.00	0.00	0.00	3	6.66	3	8.00
185764020	Pirgonj UZHQ Muktizoddha Office to Hazi Boyen Uddin H-School	2.80	0.90	0.90	0.00	0.00	0.00	0	0.00	0	0.00
185764021	Baluahat Pucca Road to Kishobpur Road	3.20	1.95	1.95	0.00	0.00	0.00	0	0.00	0	0.00
185764022	Pirgonj Kadir & Son`s Petrol Pump to House of Khalil Mondal	2.25	0.50	0.50	0.00	0.00	0.00	0	0.00	0	0.00
185764023	Monziler Dargah to Khasti Bazar via near House of Jumar Member.	2.90	3.85	2.70	0.85	0.30	0.00	0	0.00	0	0.00
185764024	Shahpara to Naypara via Naterpar	4.00	1.50	1.50	0.00	0.00	0.00	0	0.00	0	0.00
185764025	Rayti Sadullahpur - Bishmile Rd	2.50	3.20	2.40	0.80	0.00	0.00	2	2.40	6	26.00
185764026	RHD Road - Boter Hat via Tularam Mozidpur	3.00	3.00	2.60	0.40	0.00	0.00	0	0.00	0	0.00
185764028	Pirgonj - Khalaspir UZR to Uzirpur road.	3.50	2.00	2.00	0.00	0.00	0.00	0	0.00	0	0.00
185764029	Chhoto Mirzapur - Dhorakantor Bazar	3.00	1.50	1.50	0.00	0.00	0.00	0	0.00	0	0.00
185764030	Laldighi - Gobordhanpur via Bazitpur	4.00	2.20	2.20	0.00	0.00	0.00	0	0.00	0	0.00
185764031	Uttar Zafarpara to Khalaspir Bazar road via Nalipara Zuniderpara	3.20	3.00	3.00	0.00	0.00	0.00	0	0.00	0	0.00
185764032	Vendabari - Kantchdahghat at Tukuria to Charikol UP Office via Baratan	3.50	3.25	3.25	0.00	0.00	0.00	0	0.00	0	0.00
185764033	Pirgonj - Khalashpir GC to Jaynondapur to Hatibandah near H/o Bari Mondal	3.50	1.50	1.50	0.00	0.00	0.00	0	0.00	0	0.00
185764034	Pirgonj - Chatra UZR at Gar road to Dhanshala Uzr via Darkemari near H/o Razzak Master.	3.50	1.50	1.50	0.00	0.00	0.00	0	0.00	0	0.00
185764035	Vendabari GC connecting CARE road at Udaypur to Bhimshahor UNR via Koronzagari	3.10	4.00	4.00	0.00	0.00	0.00	0	0.00	0	0.00
185764036	Vendabari GC to Mohespur	3.50	1.90	1.90	0.00	0.00	0.00	0	0.00	0	0.00
185764037	Patgram - Bamonpur road	3.00	3.00	3.00	0.00	0.00	0.00	0	0.00	0	0.00
185764038	Chatra GC to Gillabari Ghat ( via Nischintobati Primary school)	3.05	4.50	4.50	0.00	0.00	0.00	4	5.89	0	0.00
185764039	Pachgachi Eatim Khana - Pachgachi UP office	2.50	3.00	3.00	0.00	0.00	0.00	0	0.00	0	0.00
185764040	Panaya Nolaya Bridge - Jahangirabad hat	2.30	3.00	3.00	0.00	0.00	0.00	0	0.00	0	0.00
185764041	Amadpur Bat Tala - Jahangirabat hat	2.50	3.00	3.00	0.00	0.00	0.00	0	0.00	0	0.00
185764042	Baluya Hat - Canchner Bazar via Chokur Ghat	3.00	5.30	5.30	0.00	0.00	0.00	0	0.00	0	0.00
185764043	Pirgonj Khalashpur Pucca road from Raypur Bazar via Baluya Hat	2.90	4.00	4.00	0.00	0.00	0.00	0	0.00	0	0.00
185764044	Bogerbari Dhakhin Para - Rusulpur Bazar via Barudho	2.50	3.00	3.00	0.00	0.00	0.00	0	0.00	0	0.00
185764045	Monil Clinic - Shonerghat via Shil para	2.60	2.00	2.00	0.00	0.00	0.00	0	0.00	0	0.00
185764046	Horonathpur - Coloni Bazar via Jamai para	2.50	3.00	3.00	0.00	0.00	0.00	0	0.00	0	0.00
185764047	Komorsai - Monil UP office	2.80	6.00	6.00	0.00	0.00	0.00	0	0.00	0	0.00
185764048	Chattra UP office - Maya Gari road (Horin shaigapukur)	3.00	4.00	4.00	0.00	0.00	0.00	0	0.00	0	0.00
185764049	NHW to Kalsherdara Bazar via Madarpur	4.10	2.50	0.00	2.50	0.00	0.00	0	0.00	0	0.00
185764050	Pochar para - Rasulpur.	3.66	2.25	0.00	1.70	0.55	0.00	2	15.00	0	0.00
185764051	Pirgonj - Shanerhat near Gangarampur to Madargonj via Kutubpur	4.27	8.50	6.42	2.08	0.00	0.00	33	41.63	0	0.00
185764052	Naya Madarganj - Nagbari UZR	7.00	1.35	1.35	0.00	0.00	0.00	1	1.50	1	30.00
185764053	Rayti Sadullahpur - Bishmile Rd.	3.05	3.20	3.20	0.00	0.00	0.00	0	0.00	0	0.00
185764054	Laldighi RHD - Amtoli bazar Rd	2.50	1.70	1.70	0.00	0.00	0.00	4	3.30	5	16.00
185764055	Laldighi - Gobordhanpur via Fatepur	4.00	2.20	0.74	1.46	0.00	0.00	0	0.00	7	19.50
185764056	Khayerbari - Kocharpara	5.00	3.40	3.40	0.00	0.00	0.00	3	11.00	2	4.00
185764057	Duramithipur - Mithipur UP Office Rd	3.00	6.80	6.80	0.00	0.00	0.00	3	15.10	5	12.00
185764058	Patnichara bazar - Gazarikha UZR	3.00	3.35	3.35	0.00	0.00	0.00	1	2.00	7	10.00
185764059	Khasti bazar - Tatarpur UZR Rd (Khalashpir UZR to Baroalampur)	2.80	6.20	3.69	2.51	0.00	0.00	3	6.00	9	27.00
185764060	NHW (Near Tula Unnaun Board Off.) - Upazila H/Q	3.00	0.55	0.41	0.00	0.14	0.00	1	1.50	0	0.00
185764061	Colony Bazar - Tokoriyahat road.	3.05	3.50	3.50	0.00	0.00	0.00	0	0.00	0	0.00
185764062	Kolone bazar - Daneshnagar Rd	3.20	5.00	5.00	0.00	0.00	0.00	1	2.40	5	8.50



## BASIC INFORMATION OF ROAD

**DIVISION : RAJSHAHI**

**DISTRICT : RANGPUR**

ROAD CODE	ROAD NAME	CREST WIDTH (m)	TOTAL LENGTH (Km)	SURFACE TYPE-WISE BREAK-UP (Km)				STRUCTURE		EXISTING GAP	
				EARTHEN	FLEXIBLE PAVEMENT (BC)	BRICK PAVEMENT (WBM/HBB/BFS)	RIGID PAVEMENT (CC/RCC)	NUMBER	SPAN (m)	NUMBER	SPAN (m)
1	2	3	4	5	6	7	8	9	10	11	12
185764063	Gopalpur hat -Baro Gopinathpur	3.25	2.00	2.00	0.00	0.00	0.00	5	18.40	6	40.00
185764064	Raypur bazar - Lasimanpur Rd via Magura	3.50	9.30	9.30	0.00	0.00	0.00	7	9.43	6	17.00
185764065	Bhendabari (Milki) - Kumedpur UP office	3.00	5.16	5.16	0.00	0.00	0.00	15	20.18	0	0.00
185764066	Bahadurpur - Raypur bazar	3.00	2.80	2.50	0.30	0.00	0.00	3	4.80	3	21.00
185764067	Jahangirabad Bazar - Amdpur College.	3.20	4.00	4.00	0.00	0.00	0.00	0	0.00	0	0.00
185764068	Chindypur Uttar Para - Kumedpur Bazar road.	3.30	3.30	3.30	0.00	0.00	0.00	0	0.00	0	0.00
185764069	Kalabagan RHD - Gurzipara hat	3.30	4.37	3.77	0.60	0.00	0.00	13	19.51	0	0.00
185764070	Laldighi UZR - BTC RHD via Niz Kabilpur	3.20	4.85	4.85	0.00	0.00	0.00	6	30.60	4	9.00
185764071	Cheragpur - Laldighi FRB via Saroliya	3.00	3.65	3.65	0.00	0.00	0.00	2	3.40	6	38.00
185764072	Baradarga RHD - Bairati via Hazipur	3.50	3.45	2.70	0.75	0.00	0.00	4	16.90	3	7.00
185764073	Soakpur RHD - Kalshardara bazar	3.00	4.35	4.35	0.00	0.00	0.00	4	9.00	2	2.00
185764074	Patgram Chowpati - Raypur	3.30	2.60	2.60	0.00	0.00	0.00	0	0.00	0	0.00
185764075	Jhangirabad - Bairati GC	3.25	2.60	2.60	0.00	0.00	0.00	2	3.00	4	12.00
185764076	Mondalar bazar - Jhangirabad bazar UZR	3.00	3.50	2.50	0.40	0.60	0.00	4	21.67	5	12.00
185764077	Dhaperhat - Nakherpara via Jamdani	3.00	6.00	6.00	0.00	0.00	0.00	3	6.00	3	32.50
185764078	Khejmatpur RHD - Chanderbazar via Boterhat	3.00	4.50	4.50	0.00	0.00	0.00	0	0.00	3	35.00
185764079	Kadirabad -Tukuria via Gandharbapur	2.50	5.00	3.63	1.37	0.00	0.00	1	10.00	3	7.00
185764080	Pirgonj - Dhanshala via Sluice Gate	2.50	2.00	1.50	0.00	0.50	0.00	1	20.00	2	7.00
185764081	Barodarga - Bhendabari UZR near Shahjadpur to Shatibari GC via Abmari	2.50	2.00	2.00	0.00	0.00	0.00	0	0.00	0	0.00
185764082	Laldighi Mela UZR - Nokharpara Via Patgram	3.05	7.65	5.51	2.14	0.00	0.00	0	0.00	0	0.00
185764083	Kayerbari - Kotcherpara (Kadirabad) bazar	5.00	3.40	3.40	0.00	0.00	0.00	0	0.00	0	0.00
185764084	Kholahati - Baottala to Shanerhat UZR	4.40	1.75	1.75	0.00	0.00	0.00	0	0.00	0	0.00
185764085	Ramnath UP Office to Abdullahpur UZR	4.00	4.50	4.50	0.00	0.00	0.00	0	0.00	0	0.00
185764088	Kadirabad Bazar - Anantarampur via Gandhabpur road.	2.50	4.10	4.10	0.00	0.00	0.00	0	0.00	0	0.00
185764089	Chatra UP Office - Saralia road	3.00	4.20	4.20	0.00	0.00	0.00	0	0.00	0	0.00
185764090	Patgram Choupati - Kantchoner Bazar	3.00	6.88	6.88	0.00	0.00	0.00	0	0.00	0	0.00
185764091	Chhoto Mirzpur - Gurzipara UZR via H/o. Nawab Mondal to Mondolabari	3.50	3.50	3.50	0.00	0.00	0.00	0	0.00	0	0.00
185764092	Pirgonj - Khalaspir UZR at Babonpur to Trimohoni UZR (via Koyler Khoni road.)	3.75	4.30	2.23	2.07	0.00	0.00	0	0.00	0	0.00
185764093	Pirgonj Registry Office to Sluice-gate Garabeg via projapara	2.50	1.42	0.51	0.91	0.00	0.00	0	0.00	0	0.00
185764094	Pirgonj Sadar at Khearpara near Pirgonj to Hospital to National Haghway Angarer Bridge via House of Joyad Ali at Osmanpur Mouza.	3.00	1.90	0.75	1.15	0.00	0.00	0	0.00	0	0.00
185764095	Pirgonj T & T Office to Balurhay via Pachakanto Mouza.	2.80	1.46	0.61	0.85	0.00	0.00	0	0.00	0	0.00
185764096	Pirgonj T&T to Sluice Gate road.	2.90	3.00	3.00	0.00	0.00	0.00	0	0.00	0	0.00
185764097	Pirgonj HQ to Boysuddin High school Road.	3.00	2.00	2.00	0.00	0.00	0.00	0	0.00	0	0.00
185764098	Adarsha Kashimpur Village - Kumidpur Bazar road	2.90	2.00	2.00	0.00	0.00	0.00	0	0.00	0	0.00
185764099	Madargonj - Pirgonj UZR near Dr. Kashem House - Jahangirabad road	3.10	3.00	3.00	0.00	0.00	0.00	0	0.00	0	0.00
185764100	Madargonj Tempu Stand to Hossainpur road	2.10	2.00	2.00	0.00	0.00	0.00	0	0.00	0	0.00
185764101	NWH Matherhat - Botterhat via Kalitala Bazar road	2.80	3.70	3.70	0.00	0.00	0.00	0	0.00	0	0.00
185764102	Chatrahath - Gangzohoor road	2.50	6.50	6.50	0.00	0.00	0.00	0	0.00	0	0.00
185764103	Khalaspir Hat - Baspukuria Potnichara High school road	2.60	2.50	2.50	0.00	0.00	0.00	0	0.00	0	0.00
185764104	Nawabgonj - Gopinathpur - Gointipur Ghat road	2.80	3.10	3.10	0.00	0.00	0.00	0	0.00	0	0.00
185764105	Bhendabari - Moheshpur road	2.10	3.00	3.00	0.00	0.00	0.00	0	0.00	0	0.00
185764106	Sonamoti Bridge- Kazi Hayat Mahmud Road	0.60	3.00	3.00	0.00	0.00	0.00	0	0.00	0	0.00
185764107	Chatrakala UP- Kazi Hayat Mahmud Road	0.60	2.80	2.80	0.00	0.00	0.00	0	0.00	0	0.00
185764108	Khalaspir Tukuria- Karatoya river via Gopinathpur Road	0.60	2.90	2.90	0.00	0.00	0.00	0	0.00	0	0.00
185764109	Dakhin Zafarpara - Monzilardarga Road	0.60	2.80	2.80	0.00	0.00	0.00	0	0.00	0	0.00
185764110	Akuber para - Darga Road	0.50	2.70	2.70	0.00	0.00	0.00	0	0.00	0	0.00
<b>VILLAGE ROAD-A TOTAL: 104 Nos. Road</b>			363.54	338.31	23.14	2.09	0.00	175	387.27	155	590.00

**ROAD TYPE : VILLAGE ROAD-B**

185765001	Hazalgari - Uzirpur	4.27	4.00	4.00	0.00	0.00	0.00	2	4.52	1	5.00
-----------	---------------------	------	------	------	------	------	------	---	------	---	------

## BASIC INFORMATION OF ROAD

**DIVISION : RAJSHAHI**

**DISTRICT : RANGPUR**

ROAD CODE	ROAD NAME	CREST WIDTH (m)	TOTAL LENGTH (Km)	SURFACE TYPE-WISE BREAK-UP (Km)				STRUCTURE		EXISTING GAP	
				EARTHEN	FLEXIBLE PAVEMENT (BC)	BRICK PAVEMENT (WBM/HBB/BFS)	RIGID PAVEMENT (CC/RCC)	NUMBER	SPAN (m)	NUMBER	SPAN (m)
1	2	3	4	5	6	7	8	9	10	11	12
185765002	Mondalerbari - Chhotto Mizapur .	3.66	2.00	2.00	0.00	0.00	0.00	1	1.52	1	3.00
185765003	Hasarpara - Ananta Rampur	3.00	3.50	3.50	0.00	0.00	0.00	0	0.00	1	20.00
185765004	Kashimpur - Kutubpur	3.50	2.00	2.00	0.00	0.00	0.00	2	3.50	2	3.50
185765005	Kolonibazar - Bashudebpur Rd	3.00	4.00	4.00	0.00	0.00	0.00	2	3.70	3	7.00
185765006	Hazipur - Jar Ambari Rd	2.50	2.00	2.00	0.00	0.00	0.00	3	5.50	2	3.00
185765008	Bhendabari - Palashbari via Behabatur	3.00	5.10	5.10	0.00	0.00	0.00	4	4.40	5	14.00
185765009	Rashulpur - Bagarbari Rd	2.50	2.10	2.10	0.00	0.00	0.00	1	1.50	3	7.00
185765010	Panchprerer darga - Trimohoni Rd	4.00	1.75	1.75	0.00	0.00	0.00	2	4.50	2	5.00
185765011	Kadirabad - Bara Folia Rd	3.00	2.30	2.30	0.00	0.00	0.00	1	6.00	3	9.00
185765012	Kadirabad - Anantarpur Via Gandhabpur Rd	2.50	4.10	4.10	0.00	0.00	0.00	2	2.40	6	16.00
185765013	Hornathpur - Atiabari Rd	2.50	1.00	1.00	0.00	0.00	0.00	1	1.50	2	17.00
185765014	Madarpur - Charagpur Rd	3.00	3.00	3.00	0.00	0.00	0.00	1	1.20	6	40.50
185765015	Patgram - Babanpur Rd	3.00	3.00	3.00	0.00	0.00	0.00	2	2.20	4	8.00
185765016	Khamar Sadullapur - Jahangirabad Rd via Choto Paharpur	2.50	4.50	4.50	0.00	0.00	0.00	3	9.50	4	50.00
185765017	Choto Mirzapur - Dhorakantar Rd	3.00	1.50	1.50	0.00	0.00	0.00	3	6.70	1	6.00
185765018	Mesta - Routhpara Rd	2.50	2.60	2.60	0.00	0.00	0.00	2	3.50	3	14.00
185765019	Madarganj - Hasanpur Rd	3.00	2.00	2.00	0.00	0.00	0.00	3	4.90	4	37.00
185765020	Chitra Shesue Clinic - Nill Dariya road	3.50	2.00	2.00	0.00	0.00	0.00	0	0.00	0	0.00
185765021	Chattra Flood shelt - Ghorosherpur road	2.80	2.50	2.50	0.00	0.00	0.00	0	0.00	0	0.00
185765022	Nischinto Bati - Chanddur road	2.30	2.00	2.00	0.00	0.00	0.00	0	0.00	0	0.00
185765023	Ghilabari - Sondulpur road	2.20	2.30	2.30	0.00	0.00	0.00	0	0.00	0	0.00
185765024	Chattra Shesue Clinic - Kuyatpur road	2.10	5.40	5.40	0.00	0.00	0.00	0	0.00	0	0.00
185765025	Chindpur - Shetulpur via Pal para Thremohoni	3.10	3.00	3.00	0.00	0.00	0.00	0	0.00	0	0.00
185765026	Shetulpur - Rusulpur Bazar via Morar Para	3.50	2.50	2.50	0.00	0.00	0.00	0	0.00	0	0.00
185765027	Shotapir Bazar - Chander Bazar via Nokher Para	2.30	4.00	4.00	0.00	0.00	0.00	0	0.00	0	0.00
185765028	Pirgonj Khalashpir Pucca road - Chotto Omerpur road	1.90	2.60	2.60	0.00	0.00	0.00	0	0.00	0	0.00
185765029	Pirgonj Chattra pucca road - Kumar Gari via Choker Ghat Bazar	2.00	4.00	4.00	0.00	0.00	0.00	0	0.00	0	0.00
185765030	Tukoriya Hat - Shojer Kutu Bazar	2.50	6.00	6.00	0.00	0.00	0.00	0	0.00	0	0.00
185765031	Vita Para Bridge - Jater Ghat road	2.60	1.50	1.50	0.00	0.00	0.00	0	0.00	0	0.00
185765032	Madhopur Shaju's House - Horonathpur Ekhu sele Center	3.10	4.00	4.00	0.00	0.00	0.00	0	0.00	0	0.00
185765033	Vendabari Khalashpir pucca road - Khanonchogari	3.00	2.00	2.00	0.00	0.00	0.00	0	0.00	0	0.00
185765034	Bisna Eidgaho Math - Khadar Ghat	2.60	3.00	3.00	0.00	0.00	0.00	0	0.00	0	0.00
185765035	Joyntopur Ghat - Gopinathpur road	2.60	4.00	4.00	0.00	0.00	0.00	0	0.00	0	0.00
185765036	NHW at Angrar bridge to Pirgonj - Madarganj GC road at Muchirgudam via village of Uzirpur & Ramnathpur	3.66	3.00	3.00	0.00	0.00	0.00	0	0.00	0	0.00
185765037	Khezmotpur NHW - Chander Bazar via Baterhat road	4.88	3.00	3.00	0.00	0.00	0.00	0	0.00	0	0.00
185765038	Madarhat NHW - Baterhat via Kalitala Bazar road	4.88	3.00	3.00	0.00	0.00	0.00	0	0.00	0	0.00
185765039	Mazidpur NHW - Razarpur via Baterhat	4.00	5.00	5.00	0.00	0.00	0.00	0	0.00	0	0.00
185765040	Baromozitpur NHW - Razarpur	3.66	3.50	3.50	0.00	0.00	0.00	0	0.00	0	0.00
185765041	Ghoshpur Zame Mosque - Ghoshpur GP Pr. School	4.00	2.50	2.50	0.00	0.00	0.00	0	0.00	0	0.00
185765042	Kauapukur Pucca road - Routpara via house of Atiar Member	3.70	3.00	3.00	0.00	0.00	0.00	0	0.00	0	0.00
185765043	Jahangirabad School - house of Khoad Munshi via Manan house	2.70	3.00	3.00	0.00	0.00	0.00	0	0.00	0	0.00
185765044	Monikreshno College - Gopinathpur	2.50	3.10	3.10	0.00	0.00	0.00	0	0.00	0	0.00
185765045	Jamalpur - Shorolia via Betkapa road.	4.00	3.20	3.20	0.00	0.00	0.00	0	0.00	0	0.00
185765046	Shoyekpur village - house of Shunil Chairman via Mondoler Bazar	3.40	2.87	2.87	0.00	0.00	0.00	0	0.00	0	0.00
185765047	Baluahat - Keshobpur via Milonpur	2.90	3.25	3.25	0.00	0.00	0.00	0	0.00	0	0.00
185765048	NHW Jamtala - Shonakandi Pachakantor road.	2.40	2.58	2.58	0.00	0.00	0.00	0	0.00	0	0.00
185765049	Gabardhanpur Purto NHW Chak Karim Laldighi UP	2.90	3.10	3.10	0.00	0.00	0.00	0	0.00	0	0.00
185765050	Dubraj NHW Bazitpur via Kala Bagan NHW	3.60	3.00	3.00	0.00	0.00	0.00	0	0.00	0	0.00
185765051	NHW BARC Office arazigoga Rampur road.	2.50	2.80	2.80	0.00	0.00	0.00	0	0.00	0	0.00
185765052	Kaloni Bazar - Khalisha Bil via Chaitrokol Bil	2.90	3.60	3.60	0.00	0.00	0.00	0	0.00	0	0.00
185765053	Vendabari Pucca road - Khashtaluk Eidgah Math	2.60	3.00	3.00	0.00	0.00	0.00	0	0.00	0	0.00
185765054	Koloni Bazar - Danishnagar - Ekhu kray road.	3.10	2.40	2.40	0.00	0.00	0.00	0	0.00	0	0.00

## BASIC INFORMATION OF ROAD

**DIVISION : RAJSHAHI**

**DISTRICT : RANGPUR**

ROAD CODE	ROAD NAME	CREST WIDTH (m)	TOTAL LENGTH (Km)	SURFACE TYPE-WISE BREAKE-UP (Km)				STRUCTURE		EXISTING GAP		
				EARTHEN	FLEXIBLE PAVEMENT (BC)	BRICK PAVEMENT (WBM/HBB/BFS)	RIGID PAVEMENT (CC/RCC)	NUMBER	SPAN (m)	NUMBER	SPAN (m)	
1	2	3	4	5	6	7	8	9	10	11	12	
185765055	Chhoto Mirzapur Mouza NHW - Mithapukur via Haque Chairman house	2.80	2.60	2.60	0.00	0.00	0.00	0	0.00	0	0.00	
185765056	Jibonnandopur NHW - Meshta	2.90	3.00	3.00	0.00	0.00	0.00	0	0.00	0	0.00	
185765057	Chhoto Mirzapur Mouza NHW - Chhoto Mirzapur via Junior H-school	2.40	3.10	3.10	0.00	0.00	0.00	0	0.00	0	0.00	
185765058	Faridpur Gramm - Ghanoshayempur Madrasha	1.60	2.90	2.90	0.00	0.00	0.00	0	0.00	0	0.00	
185765059	Ghonoshayempur - Chatrahat	2.60	3.00	3.00	0.00	0.00	0.00	0	0.00	0	0.00	
<b>VILLAGE ROAD-B TOTAL: 58 Nos. Road</b>				174.75	174.75	0.00	0.00	0.00	35	67.04	53	265.00
<b>PIRGANJ UPAZILA TOTAL: 190 Nos. Road</b>				751.63	621.17	127.37	3.09	0.00	475	1292.69	271	1133.90

# ROAD MAP TARAGANJ UPAZILA RANGPUR DISTRICT

## LEGEND

### Administrative Boundary

- International Boundary
- District Boundary
- Upazila Boundary
- Union Boundary
- Municipal Boundary

### Administrative HQs

- District HQ
- Upazila HQ
- ▲ Union HQ

### Physical Infrastructures

- National Highways
- Regional Highways
- Zila Road
- Upazila Road (Pucca)
- Upazila Road (Katcha)
- Union Road (Pucca)
- Union Road (Katcha)
- Village Road A (Pucca)
- Village Road A (Katcha)
- Village Road B (Pucca)
- Village Road B (Katcha)
- Paurashava Road
- Railway Network
- Embankment
- Telecommunication line
- Power Transmission Line

### Natural Features

- Wide River
- Water Bodies
- Sandy Area
- Khal
- Forest
- Hill

### Socio-Economic Infrastructures

- Growth Centre
- ▲ Small Hat/Bazar
- Police Station
- U Upazila Health Complex
- F Family welfare Centre
- C Community Clinic
- P Post Office
- C College
- H High School
- P Primary School
- M Madrasa
- A Mosque
- A Ashrayan/Abasan
- T Temple

Compiled from : LGED Upazila Base Maps 1994-95, Landsat TM 1999, GPS Survey 1999 and Field Checking in November 2004

Projection : Lambert's Conformal Conic

PREPARED BY : GIS UNIT

LOCAL GOVERNMENT ENGINEERING DEPARTMENT

NILPHAMARI DISTRICT  
SAIDPUR UPAZILA

NILPHAMARI DISTRICT  
KISHOREGANJ UPAZILA

RANGPUR DISTRICT

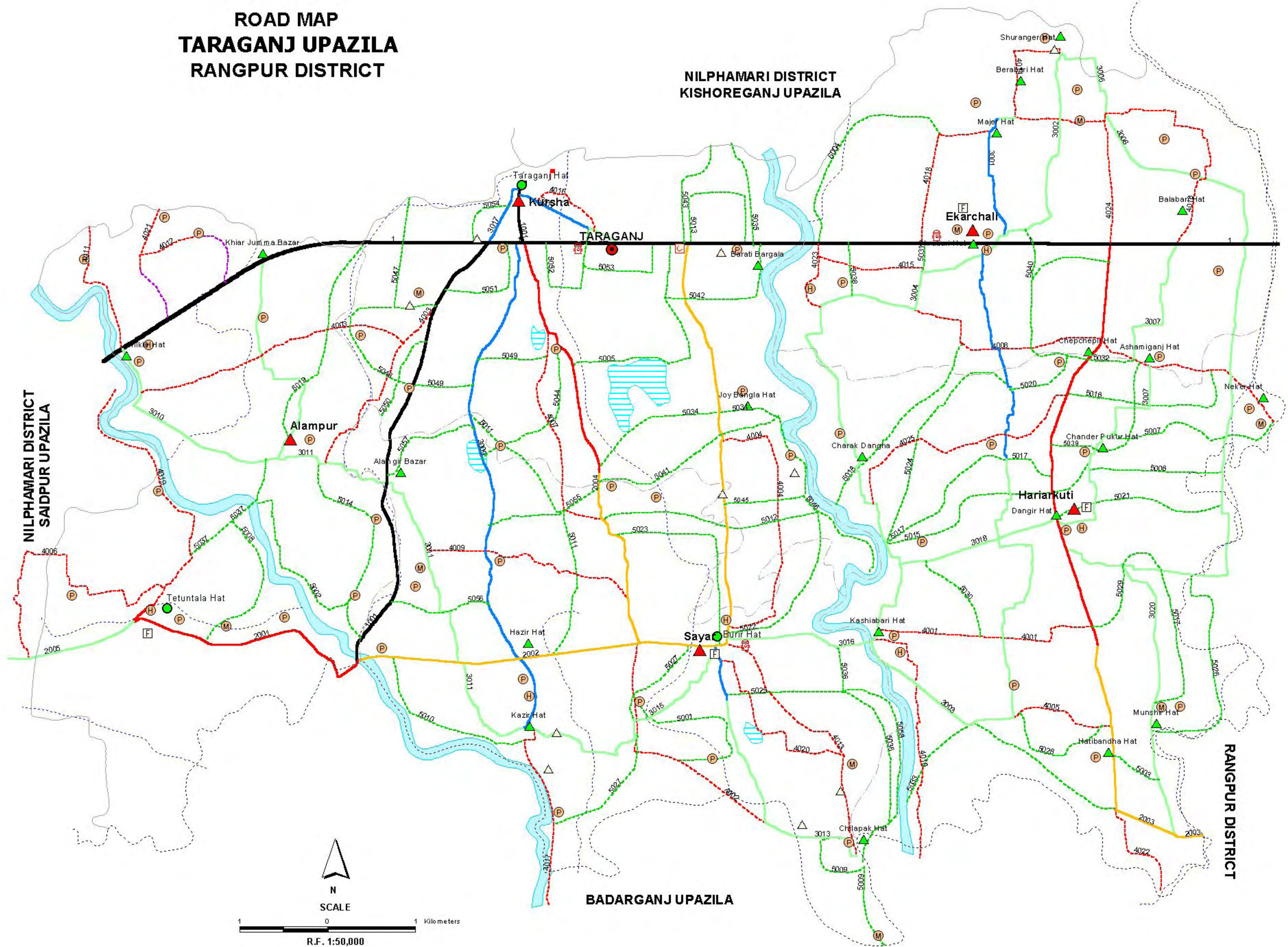
BADARGANJ UPAZILA



SCALE



R.F. 1:50,000



## BASIC INFORMATION OF ROAD

**DIVISION : RAJSHAHI**

**DISTRICT : RANGPUR**

ROAD CODE	ROAD NAME	CREST WIDTH (m)	TOTAL LENGTH (Km)	SURFACE TYPE-WISE BREAK-UP (Km)				STRUCTURE		EXISTING GAP	
				EARTHEN	FLEXIBLE PAVEMENT (BC)	BRICK PAVEMENT (WBM/HBB/BFS)	RIGID PAVEMENT (CC/RCC)	NUMBER	SPAN (m)	NUMBER	SPAN (m)
1	2	3	4	5	6	7	8	9	10	11	12

**UPAZILA : TARAGANJ**

**ROAD TYPE : UPAZILA ROAD**

185922001	Dholaighat - Tetultola GC	7.50	3.51	0.00	3.51	0.00	0.00	2	2.30	0	0.00
185922002	Upazila Health complex to Dholaighat via Burirhat GC	4.00	10.20	10.20	0.00	0.00	0.00	18	37.85	0	0.00
185922003	Bamon Dighi - Parghat Via Dangirhat (UZR #286)	3.40	8.95	3.35	5.60	0.00	0.00	16	36.35	1	50.00
185922004	Taragonj GC - Burirhat GC UZR	5.10	6.30	3.00	3.30	0.00	0.00	8	13.50	0	0.00
185922005	Tetultala GC- Saidpur UZR	4.50	1.75	1.75	0.00	0.00	0.00	0	0.00	0	0.00

**UPAZILA ROAD TOTAL: 5 Nos. Road**

30.71 18.30 12.41 0.00 0.00 44 90.00 1 50.00

**ROAD TYPE : UNION ROAD**

185923001	NHW Near Okrabari hat - Majer hat	4.57	2.60	0.90	1.70	0.00	0.00	6	6.00	0	0.00
185923002	Okrabarihat R&H - Surangbarazar Hat	3.30	3.16	3.16	0.00	0.00	0.00	7	16.36	0	0.00
185923003	Okrabari hat - Kashi bari hat via Koranipara Pry/School	3.66	9.60	6.30	3.30	0.00	0.00	14	37.25	1	3.00
185923004	Okrabarihat R&H - Kashiabaria Hat	4.27	8.40	8.40	0.00	0.00	0.00	13	29.08	1	3.25
185923006	Dangirhat (UP H/Q) - Suranger Bazar Via Bayan house	3.81	11.95	11.95	0.00	0.00	0.00	20	29.83	1	1.50
185923007	NHVV Near Balabariarhat - Dangirhat	3.66	5.07	5.07	0.00	0.00	0.00	18	14.35	0	0.00
185923009	R&H Near Saw mill-- Kazirhat	3.90	6.95	0.00	6.95	0.00	0.00	10	14.24	0	0.00
185923010	NHW Khairjuma Bazar -Chiklirhat R&H Alampur UP Office	3.70	6.80	6.80	0.00	0.00	0.00	9	8.55	1	2.50
185923011	Alampur UP Office - Kazirhat	3.70	5.80	5.80	0.00	0.00	0.00	7	7.50	1	2.50
185923013	Burirhat UP Office - Shekerhat	4.90	4.60	3.86	0.74	0.00	0.00	8	11.02	0	0.00
185923015	Burirhat G.C - Kazirhat Via Shekpara	2.66	5.30	5.30	0.00	0.00	0.00	5	8.52	0	0.00
185923016	Burirhat - Kashiathat	3.10	2.75	2.75	0.00	0.00	0.00	3	2.40	2	77.50
185923017	Upazila Hq - Puranchawpati	3.45	2.40	0.70	1.70	0.00	0.00	2	6.00	0	0.00
185923018	Dangirhat - Kashiabari via Khiardanga Graveyard.	2.66	5.00	5.00	0.00	0.00	0.00	2	1.80	0	0.00
185923020	Dangirhat (H/O Asgar) - Parghat via Hazi Para.	2.70	4.45	4.45	0.00	0.00	0.00	3	4.90	0	0.00

**UNION ROAD TOTAL: 15 Nos. Road**

84.83 70.44 14.39 0.00 0.00 127 197.80 7 90.25

**ROAD TYPE : VILLAGE ROAD-A**

185924001	Sukan Dighi -H/O Mominpal via Khairpara.	3.05	2.33	2.33	0.00	0.00	0.00	3	10.39	1	3.50
185924002	Chilapakhat - Balapara via Kanglar Chara.	1.90	5.35	5.35	0.00	0.00	0.00	3	2.80	1	2.50
185924003	Chiklirhat R&H - Kursha Madrasha Via Alampur U.P.	3.66	6.35	6.35	0.00	0.00	0.00	10	29.93	1	2.50
185924004	Tobarok House- Burirhat GC road Rahimapur Mouza	3.60	3.60	3.60	0.00	0.00	0.00	3	2.70	0	0.00
185924005	Ilias MP House - Kashiabari	3.60	1.60	1.60	0.00	0.00	0.00	3	3.70	1	2.50
185924006	Tatultala GCCR - Emanerhat Via Modhurampur	2.70	4.10	4.10	0.00	0.00	0.00	13	16.15	0	0.00
185924007	Faridabad GPS - Jasim House	3.20	2.90	2.90	0.00	0.00	0.00	3	7.00	0	0.00
185924008	Bherveri - Chepchepirhat	3.50	4.00	4.00	0.00	0.00	0.00	3	2.40	0	0.00
185924009	Shamganj Dighirpar - Foridabad Borirhat Road	3.10	3.75	3.75	0.00	0.00	0.00	5	12.43	1	2.00
185924010	Kashibari hat - Kalarghat	3.66	3.55	3.55	0.00	0.00	0.00	6	13.20	2	13.00
185924011	Chiklirhat- Hazirhat	2.30	3.25	3.25	0.00	0.00	0.00	9	10.20	0	0.00
185924012	NHW Brick Field -- Doalipara	3.10	1.90	1.90	0.00	0.00	0.00	3	4.00	0	0.00
185924013	Burirhat GC - Damudurpur	3.50	5.80	5.80	0.00	0.00	0.00	4	6.85	1	2.50
185924014	Laxmipur H/O Tozamell - Surangur bazar	4.27	1.35	1.35	0.00	0.00	0.00	2	3.95	1	2.50
185924015	NHW near Barati Bridge - H/O Kacchu of Jogodispur	3.60	1.35	1.35	0.00	0.00	0.00	2	2.40	1	2.50
185924016	Doulatpur Near Podobabu house - Thanamore	3.66	1.35	1.35	0.00	0.00	0.00	3	2.40	0	0.00
185924017	Kazir hat- Pathanerhat	2.20	2.45	2.45	0.00	0.00	0.00	2	1.20	2	5.00
185924018	R&H teromile - Balabariarhat	4.20	7.05	7.05	0.00	0.00	0.00	17	15.33	0	0.00
185924019	Tatultala GCCR - Chikly Bazar	2.50	2.20	2.20	0.00	0.00	0.00	3	9.50	0	0.00
185924020	Burirhat GC- Chilapakhat Via Dolapara	3.50	4.10	4.10	0.00	0.00	0.00	4	9.15	0	0.00
185924021	NHW (Danbox) - Hazari UP Office	3.45	1.50	0.80	0.70	0.00	0.00	2	11.20	0	0.00
185924022	Changmari Pacca Road - Hatibandha Dangirhat UZR	3.05	1.55	1.55	0.00	0.00	0.00	1	1.20	0	0.00
185924023	NHW (Ververi) - Barati High School.	2.95	1.75	1.75	0.00	0.00	0.00	2	5.20	0	0.00

## BASIC INFORMATION OF ROAD

**DIVISION : RAJSHAHI**

**DISTRICT : RANGPUR**

ROAD CODE	ROAD NAME	CREST WIDTH (m)	TOTAL LENGTH (Km)	SURFACE TYPE-WISE BREAK-UP (Km)				STRUCTURE		EXISTING GAP	
				EARTHEN	FLEXIBLE PAVEMENT (BC)	BRICK PAVEMENT (WBM/HBB/ BFS)	RIGID PAVEMENT (CC/RCC)	NUMBER	SPAN (m)	NUMBER	SPAN (m)
1	2	3	4	5	6	7	8	9	10	11	12
185924024	NHW (Bamon Dighi) - Haritirmore.	3.50	1.86	1.86	0.00	0.00	0.00	2	6.00	0	0.00
185924025	Dangirhat - Barati Charakdanga via Koranipara GPS.	2.90	5.00	5.00	0.00	0.00	0.00	3	5.50	0	0.00
<b>VILLAGE ROAD-A TOTAL: 25 Nos. Road</b>			<b>79.99</b>	<b>79.29</b>	<b>0.70</b>	<b>0.00</b>	<b>0.00</b>	<b>111</b>	<b>194.78</b>	<b>12</b>	<b>38.50</b>

**ROAD TYPE : VILLAGE ROAD-B**

185925001	H/O Zakaria Khan -- Kanglearchhara GPS	3.10	2.65	2.65	0.00	0.00	0.00	2	7.70	0	0.00
185925002	Alampur -Chaktahira	2.40	2.60	2.60	0.00	0.00	0.00	2	0.90	0	0.00
185925003	Hatibandandah more - Parghat road.	2.00	0.70	0.70	0.00	0.00	0.00	2	6.30	0	0.00
185925004	R&H Barati Bridge - H/O Madan Shadu's	2.30	3.10	3.10	0.00	0.00	0.00	2	5.25	1	2.50
185925005	Coldstore R&H - Anantapur	2.30	3.05	3.05	0.00	0.00	0.00	3	3.60	0	0.00
185925006	Pachim Kharubhanj - Chander Pukur Eidgha	2.30	1.85	1.85	0.00	0.00	0.00	2	4.60	0	0.00
185925007	Mauanagor Madrasha - Saucedpur	3.05	2.55	2.55	0.00	0.00	0.00	4	7.05	0	0.00
185925008	Bhimpur(Shail Bari) Hazipara - Dangapara	2.45	2.30	2.30	0.00	0.00	0.00	1	5.00	0	0.00
185925009	Chalpak hat - Badergonj thana Border	2.10	2.58	2.58	0.00	0.00	0.00	1	1.20	0	0.00
185925010	Sayer Kamar Para - Kazihat.	3.10	2.30	2.30	0.00	0.00	0.00	4	4.70	1	2.50
185925011	Bisnopur Pry. School NearH/O Bisdu member - Burir Hat UZR	2.30	3.83	3.83	0.00	0.00	0.00	4	13.50	0	0.00
185925012	Foridabad Pry. School - Rohimapur Pry. School	2.70	3.00	3.00	0.00	0.00	0.00	4	9.65	0	0.00
185925013	R&H U.H.C. - Gonirampur Pry. School	2.80	2.03	2.03	0.00	0.00	0.00	1	0.60	0	0.00
185925014	Shomgonj Bridge - Chakhira Bridge	2.00	3.15	3.15	0.00	0.00	0.00	4	21.60	0	0.00
185925015	H/O Atiar Rahman - H/O Rostom Mananagar	2.00	3.65	3.65	0.00	0.00	0.00	1	4.70	0	0.00
185925016	Dakhin Hazipur - Jummapara	2.00	2.50	2.50	0.00	0.00	0.00	2	8.20	0	0.00
185925017	Hazi Para - Zanki Shadu's House	1.90	3.30	3.30	0.00	0.00	0.00	2	4.40	0	0.00
185925018	Uttor Narayanjon - Jamvola Sarker's Tapoty.	1.85	3.50	3.50	0.00	0.00	0.00	1	1.10	0	0.00
185925019	R&H Tepothy - Baniya Para	2.10	3.35	3.35	0.00	0.00	0.00	1	1.80	0	0.00
185925020	Mathaialpara - Hazipara	1.90	3.92	3.92	0.00	0.00	0.00	2	3.55	0	0.00
185925021	Khoru Vaj Topothy - Dangirhat.	2.66	2.40	2.40	0.00	0.00	0.00	2	4.00	0	0.00
185925022	Pourbo Rahimapur - Burirhat road via Mondol para.	1.80	2.50	2.50	0.00	0.00	0.00	1	0.45	0	0.00
185925023	Burirhat - Ragunathpur via Baidyanathpur	2.20	2.90	2.90	0.00	0.00	0.00	2	3.10	0	0.00
185925024	Zolubari Narayanjon Mouza - Badiyer Bhanga	2.20	3.35	3.35	0.00	0.00	0.00	1	1.10	0	0.00
185925025	H/O Pokasardur's - Dolapara	2.80	1.80	1.80	0.00	0.00	0.00	2	6.00	0	0.00
185925026	Mocherbhanga - Mondolpara via Janpur	2.40	3.80	3.80	0.00	0.00	0.00	3	8.70	1	2.50
185925027	Dighaltary - Burirhat road via Shaik para	2.50	3.67	3.67	0.00	0.00	0.00	4	11.10	1	2.40
185925028	H/O Elias Adv. - Ujjal Madhayapara via Padmapukur	3.40	1.40	1.40	0.00	0.00	0.00	1	0.60	0	0.00
185925029	Baragharia bak - Mybar Chowkidar House	2.20	1.50	1.50	0.00	0.00	0.00	2	1.20	0	0.00
185925030	Khiardanga Pry. School - Mohubar Chowkidar House	2.30	1.70	1.70	0.00	0.00	0.00	2	1.20	0	0.00
185925031	NHW - Jagodispur Rd.	2.80	0.40	0.40	0.00	0.00	0.00	1	0.90	0	0.00
185925032	H/O A. Malik Panchiatpara - Baniapara Pry. school	2.50	1.50	1.50	0.00	0.00	0.00	5	7.50	0	0.00
185925033	Churchurir Choupati - Parghat Reg. Non- G.P.S via Pataipara.I	2.25	3.25	3.25	0.00	0.00	0.00	1	2.50	0	0.00
185925034	Rahimpur G/School - Faridabad G/School	2.30	3.25	3.25	0.00	0.00	0.00	2	1.45	0	0.00
185925035	R&H Ghanirampur -- Harikata Bridge	2.95	1.75	1.75	0.00	0.00	0.00	1	3.66	0	0.00
185925036	Near Kashiabari Ghat - Taragonj Boarder.	2.85	3.25	3.25	0.00	0.00	0.00	5	8.20	2	3.50
185925037	Tetultala GC -- Alampur UP Office	3.35	3.65	3.65	0.00	0.00	0.00	3	8.00	2	62.50
185925038	Ekorchaly Jaordar's House - Akkus's House	2.10	0.75	0.75	0.00	0.00	0.00	1	1.00	0	0.00
185925039	Cahpcahpirhat - Naya Madrasha via Chander Pukur	1.80	2.80	2.80	0.00	0.00	0.00	2	1.50	0	0.00
185925040	Puccar Pul - Surunger Bazar road via Birabarihat	1.30	0.90	0.90	0.00	0.00	0.00	1	3.60	0	0.00
185925041	Rahimapur GPS - Faridabad GPS road	1.95	3.00	3.00	0.00	0.00	0.00	2	6.10	0	0.00
185925042	Cold Storage - NHW via Bora Gola Bazar & School	1.95	2.50	2.50	0.00	0.00	0.00	1	4.00	0	0.00
185925043	UHC - Burapir Cluster Village road	2.05	1.50	1.50	0.00	0.00	0.00	1	0.60	0	0.00
185925044	Sherpur GPS - Burirhat road via Bairagirbari	1.85	2.25	2.25	0.00	0.00	0.00	2	2.10	0	0.00
185925045	Rahimapur GPS - UttorRahimapur Reg. Non GPS	1.85	1.90	1.90	0.00	0.00	0.00	1	3.50	0	0.00
185925046	Rahimapur Hazipara - Mondol para GPS via Mozibar's Mill road	2.15	1.80	1.80	0.00	0.00	0.00	1	6.00	0	0.00
185925047	Adarsha School - Zigartal via Kader Master's House	1.90	1.50	1.50	0.00	0.00	0.00	1	0.60	0	0.00
185925048	Kashem Khan's House - Badargonj road via Shikirpara School	2.15	2.50	2.50	0.00	0.00	0.00	2	2.70	0	0.00

## BASIC INFORMATION OF ROAD

**DIVISION : RAJSHAHI**

**DISTRICT : RANGPUR**

ROAD CODE	ROAD NAME	CREST WIDTH (m)	TOTAL LENGTH (Km)	SURFACE TYPE-WISE BREAKE-UP (Km)				STRUCTURE		EXISTING GAP		
				EARTHEN	FLEXIBLE PAVEMENT (BC)	BRICK PAVEMENT (WBM/HBB/BFS)	RIGID PAVEMENT (CC/RCC)	NUMBER	SPAN (m)	NUMBER	SPAN (m)	
1	2	3	4	5	6	7	8	9	10	11	12	
185925049	Dargipara School - Laltu Commander's house road	1.95	2.80	2.80	0.00	0.00	0.00	3	2.40	0	0.00	
185925050	Badargonj road at Jogen's house - Elahir Bazar road	1.85	1.70	1.70	0.00	0.00	0.00	1	0.90	0	0.00	
185925051	Jalal's Chairman's house - Badargonj road via Skon - Mondir	0.85	1.10	1.10	0.00	0.00	0.00	0	0.00	0	0.00	
185925052	BRAC Office - NHW via Shushil's house	0.90	1.20	1.20	0.00	0.00	0.00	2	1.20	0	0.00	
185925053	Shushil's house - NHW via Bangalipur (house of Abbas Mohuri)	0.95	1.60	1.60	0.00	0.00	0.00	1	0.60	0	0.00	
185925054	Kursha Union Land Office - NHW via House of Jardi Member	1.65	0.90	0.90	0.00	0.00	0.00	0	0.00	0	0.00	
185925055	Faridabad GPS - Taragonj Kazirhat road	2.10	1.75	1.75	0.00	0.00	0.00	2	6.85	0	0.00	
185925056	Elahi Boksh's house - Golabari Badargonj road	2.50	1.60	1.60	0.00	0.00	0.00	2	3.20	0	0.00	
185925057	Kazirhat UP road at Baniya Para - Elahir Bazar via Dangapara road	2.50	1.70	1.70	0.00	0.00	0.00	1	0.90	0	0.00	
185925058	Chakla Reg. Non-GPS - Bura Mosque via Manun Para road	2.60	2.50	2.50	0.00	0.00	0.00	2	1.50	0	0.00	
<b>VILLAGE ROAD-B TOTAL: 58 Nos. Road</b>				136.23	136.23	0.00	0.00	0.00	112	234.31	8	75.90
<b>TARAGANJ UPAZILA TOTAL: 103 Nos. Road</b>				331.76	304.26	27.50	0.00	0.00	394	716.89	28	254.65