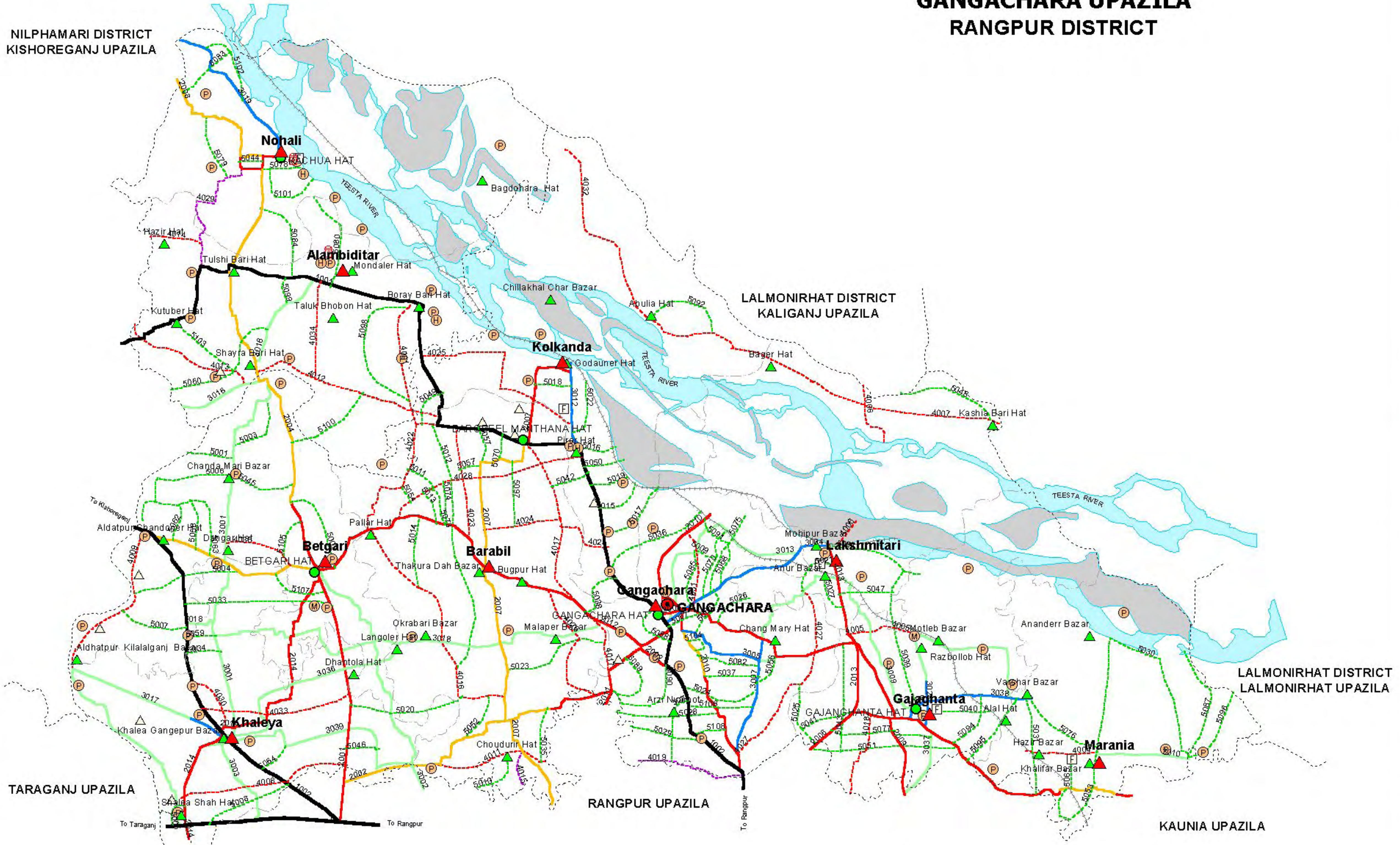


ROAD MAP GANGACHARA UPAZILA RANGPUR DISTRICT

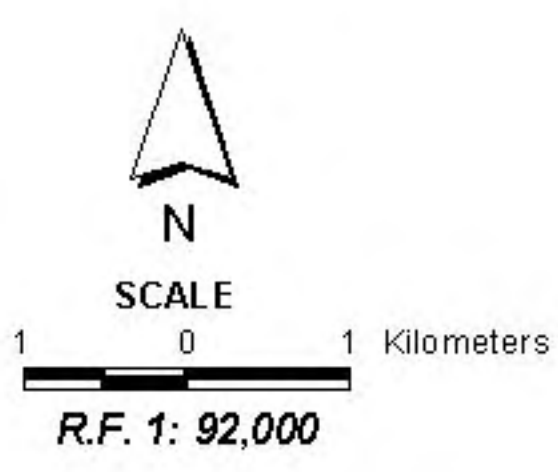
NILPHAMARI DISTRICT
KISHOREGANJ UPAZILA



LEGEND

- Administrative Boundary**
 - International Boundary
 - - - District Boundary
 - · · · · Upazila Boundary
 - · · · · Union Boundary
 - · · · · Municipal Boundary
- Administrative HQs**
 - District HQ
 - Upazila HQ
 - ▲ Union HQ
- Physical Infrastructures**
 - National Highways
 - Regional Highways
 - Zila Road
 - Upazila Road (Pucca)
 - Upazila Road (Katcha)
 - Union Road (Pucca)
 - Union Road (Katcha)
 - Village Road A (Pucca)
 - Village Road A (Katcha)
 - Village Road B (Pucca)
 - Village Road B (Katcha)
 - Paurashava Road
 - Railway Network
 - Embankment
 - Telecommunication line
 - Power Transmission Line
- Natural Features**
 - Wide River
 - Water Bodies
 - Sandy Area
 - Khal
 - Forest
 - Hill
- Socio-Economic Infrastructures**
 - Growth Centre
 - ▲ Small Hat/Bazar
 - Police Station
 - Upazila Health Complex
 - Family welfare Centre
 - Community Clinic
 - Post Office
 - College
 - High School
 - Primary School
 - Madrasa
 - Mosque
 - Ashrayan/Abasan
 - Temple

Compiled from : LGED Upazila Base Maps 1994-95, Landsat TM 1998,
GPS Survey 1999 and Field Checking in November 2004.
Projection : Lambert's Conformal Conic
PREPARED BY : GIS UNIT
LOCAL GOVERNMENT ENGINEERING DEPARTMENT



BASIC INFORMATION OF ROAD

DIVISION : RAJSHAHI

DISTRICT : RANGPUR

ROAD CODE	ROAD NAME	CREST WIDTH (m)	TOTAL LENGTH (Km)	SURFACE TYPE-WISE BREAK-UP (Km)				STRUCTURE		EXISTING GAP	
				EARTHEN	FLEXIBLE PAVEMENT (BC)	BRICK PAVEMENT (WBM/HBB/BFS)	RIGID PAVEMENT (CC/RCC)	NUMBER	SPAN (m)	NUMBER	SPAN (m)
1	2	3	4	5	6	7	8	9	10	11	12

UPAZILA : GANGACHARA

ROAD TYPE : UPAZILA ROAD

185272001	Paglapir GC - Betgari GC	7.33	5.90	0.00	5.90	0.00	0.00	10	39.00	0	0.00
185272002	Gangachara UZHQ (Near College) - Paglapir GC Via Birabarihat	3.65	9.00	5.40	3.60	0.00	0.00	11	23.90	1	150.00
185272003	Goajaghonta GC - Burirhat GC	4.00	4.15	0.00	4.15	0.00	0.00	2	31.00	0	0.00
185272004	Betgari GC - Kachua GC Via Sairabarihat (UZR #304)	5.16	10.35	8.75	1.60	0.00	0.00	13	59.20	2	315.00
185272005	Gangachara UZHQ - Saraibazar via Gajaghanta GC (UZR #289)	7.33	14.50	1.00	13.50	0.00	0.00	20	121.70	0	0.00
185272007	Kolkond U.P - HazirhatGC Road via Barabil U.P Office (UZR #296)	3.65	12.70	2.70	10.00	0.00	0.00	27	54.50	0	0.00
185272008	Katchua GC - Kaimar Hat GC	3.66	6.80	0.00	6.80	0.00	0.00	16	132.00	0	0.00
185272009	Gajaghanta GC - Newjummapara ZHQ	3.00	3.00	0.00	3.00	0.00	0.00	10	44.70	0	0.00
185272010	Singimary ghat - Burirhat GC Road via Gangachara GC (UZR #297)	3.66	6.58	1.00	5.58	0.00	0.00	5	25.00	0	0.00
185272011	Gangachara GC near Butka-House of Mozamal Haque Chairman.	7.33	3.00	0.00	3.00	0.00	0.00	0	0.00	0	0.00
185272012	Gangachara UZHQ - Chandanerhat via Betgari GC (UZR #289)	7.33	15.00	0.00	15.00	0.00	0.00	21	167.00	0	0.00
185272013	Habur More - Mohipur Bazar Road (UZR #290)	5.50	4.00	0.00	4.00	0.00	0.00	2	38.50	0	0.00
185272014	Betgarihat GC - Shaleyashah Bazar R&H	3.10	7.90	7.50	0.40	0.00	0.00	16	40.89	0	0.00
UPAZILA ROAD TOTAL: 13 Nos. Road			102.88	26.35	76.53	0.00	0.00	153	777.39	3	465.00

ROAD TYPE : UNION ROAD

185273001	Sairabari Hat - Kheleya U.P.	3.50	8.95	8.95	0.00	0.00	0.00	25	28.34	0	0.00
185273002	Betgari Hat - Birabari Hat.	3.40	5.30	5.30	0.00	0.00	0.00	5	24.00	0	0.00
185273003	Khaleya U.P. - Rangpur Dinajpur R&H Road	3.00	2.36	2.36	0.00	0.00	0.00	7	8.14	0	0.00
185273004	Gangachara UP - Mohipur Bazar Road	5.50	4.00	0.00	4.00	0.00	0.00	2	8.00	0	0.00
185273005	Gongachara Baby Stand - Changmari Hat	3.50	2.80	0.40	2.40	0.00	0.00	10	24.68	0	0.00
185273007	Laxmitary U.P - Burir Hat	3.00	5.60	2.70	2.90	0.00	0.00	12	35.20	0	0.00
185273009	Gajghonta - Laxmitary	3.00	3.20	3.20	0.00	0.00	0.00	5	4.30	0	0.00
185273010	Saraibazar - Ex-Chairman House Morneya U.P.	2.00	2.15	2.15	0.00	0.00	0.00	2	24.00	0	0.00
185273012	Pirer hat - Kolkond U.P.	3.50	2.45	0.00	2.45	0.00	0.00	3	11.09	0	0.00
185273013	Gongachara - Tista Riverghat via Dhamur Non Govt.Pry.(Mohipur bazar)	3.66	3.50	2.60	0.90	0.00	0.00	2	6.60	0	0.00
185273016	Alambiditar U.P - Sawrabarihat - Teparhat	3.60	5.50	5.50	0.00	0.00	0.00	5	30.10	1	20.00
185273017	Shaleyasha Bazar - Khaleya U.P via Khilalganj Bridge	3.65	8.80	8.00	0.80	0.00	0.00	7	41.66	0	0.00
185273019	Nohali UP (Kliarmore) - Kaimarihat	2.90	3.20	0.00	3.20	0.00	0.00	3	4.00	1	100.00
185273028	Gajaghonta hat -Varshar bazar Via Rajballab	3.00	3.50	2.70	0.80	0.00	0.00	2	6.60	0	0.00
185273036	2 No Godown of Varsha near Khaleya U.P. - Langolerhat Via Peuladah Regd. Pry.	3.00	6.00	6.00	0.00	0.00	0.00	4	12.00	0	0.00
185273037	Gojaghonta UP office - Moynakutihat	3.00	2.60	2.60	0.00	0.00	0.00	3	45.00	0	0.00
185273038	Gajaghonta UP office - Old Alal Hat	3.50	3.30	0.00	3.30	0.00	0.00	7	5.70	0	0.00
185273039	Birabari Bazar - Khaluya U.P.	3.00	2.50	2.50	0.00	0.00	0.00	0	0.00	0	0.00
UNION ROAD TOTAL: 18 Nos. Road			75.71	54.96	20.75	0.00	0.00	104	319.41	2	120.00

ROAD TYPE : VILLAGE ROAD-A

185274001	Monthona Bokshiganj - Barabarihat	3.56	2.85	2.85	0.00	0.00	0.00	2	2.24	0	0.00
185274004	Khalifar Bazar - Hazirbazar	7.33	1.85	1.85	0.00	0.00	0.00	2	6.90	0	0.00
185274005	Habu Ed-Gah Fild - Varsur Bazar	3.00	4.30	4.30	0.00	0.00	0.00	4	65.60	0	0.00
185274006	Mohipur Hat - Kakinahat	3.00	7.00	7.00	0.00	0.00	0.00	0	0.00	0	0.00
185274007	Bhagherhat - Kasiabarihat	2.00	6.00	6.00	0.00	0.00	0.00	0	0.00	0	0.00
185274008	Pukurhati (Nare shalishabadger) - Birabarihat	3.00	7.00	7.00	0.00	0.00	0.00	3	5.00	0	0.00
185274009	Chandenarhat to khilalganj bazer	3.67	3.90	3.90	0.00	0.00	0.00	2	50.90	0	0.00
185274011	Birabarihat to monoharhat	3.00	3.00	3.00	0.00	0.00	0.00	1	9.00	0	0.00

BASIC INFORMATION OF ROAD

DIVISION : RAJSHAHI

DISTRICT : RANGPUR

ROAD CODE	ROAD NAME	CREST WIDTH (m)	TOTAL LENGTH (Km)	SURFACE TYPE-WISE BREAK-UP (Km)				STRUCTURE		EXISTING GAP	
				EARTHEN	FLEXIBLE PAVEMENT (BC)	BRICK PAVEMENT (WBM/HBB/BFS)	RIGID PAVEMENT (CC/RCC)	NUMBER	SPAN (m)	NUMBER	SPAN (m)
1	2	3	4	5	6	7	8	9	10	11	12
185274012	Kutirghat to Shairabari hat	3.00	4.00	4.00	0.00	0.00	0.00	3	15.00	2	180.00
185274013	Kutubhat to Shairabari hat	3.00	5.00	5.00	0.00	0.00	0.00	3	3.00	0	0.00
185274014	Kamarmohana Govt Pry to hazirbazar	3.00	1.50	1.50	0.00	0.00	0.00	0	0.00	0	0.00
185274015	Chowdurirhat to hazir hat Via Barardhar	3.00	3.50	3.50	0.00	0.00	0.00	0	0.00	1	30.00
185274016	Pallirhat to Chowdurirhat	3.00	6.50	6.50	0.00	0.00	0.00	4	9.50	0	0.00
185274017	Monthona GC - Panapukur Road	5.00	2.30	1.40	0.90	0.00	0.00	2	1.60	0	0.00
185274018	Habu - Khotkhotia Rangpur	3.50	2.30	1.50	0.80	0.00	0.00	2	5.00	0	0.00
185274019	Burir Hat - Sukanchowki Hat	3.50	3.50	0.00	3.50	0.00	0.00	6	14.60	0	0.00
185274021	Maliper Bazar (Near Vutka Pry. School)-Paglapir- Dalia Pucca Rd.(Dondra bazar)	3.50	8.75	8.75	0.00	0.00	0.00	11	21.00	0	0.00
185274022	Pallar hat to barai bari hat via Kutirpar hat	3.00	6.00	6.00	0.00	0.00	0.00	5	31.70	0	0.00
185274023	Monthana hat N/S house of salikmemberto dhanitari nongovtpry	3.50	3.50	3.50	0.00	0.00	0.00	2	6.00	1	20.00
185274024	Kolkond eftadia madrasha to paglapir Gongachara FRB	3.00	3.75	3.75	0.00	0.00	0.00	5	16.50	0	0.00
185274025	Kolkond VGD godoun to Gongachara Kachua FRB Via dolapara Pri	3.50	5.50	5.50	0.00	0.00	0.00	6	11.40	0	0.00
185274026	Pachim nabnidas Regd. Non Govt Pry to bagpur hat	3.00	3.60	3.60	0.00	0.00	0.00	1	0.60	0	0.00
185274027	Burirhat Firm - Sillernir bazar via Kutirpar	3.00	4.00	4.00	0.00	0.00	0.00	1	2.50	0	0.00
185274028	H/O Jamal Uddin-Pakuriya D-Tank	3.00	3.50	3.20	0.30	0.00	0.00	5	9.10	0	0.00
185274029	Sarderpara - Tulshibairagirhat	7.33	2.20	0.00	2.20	0.00	0.00	3	22.50	0	0.00
185274030	Khaleya U.P - Dalia Pucca rd. Via H/O Naya Member	3.00	2.30	2.30	0.00	0.00	0.00	1	2.00	0	0.00
185274031	Dhamur Govt. Pry. - H/O Majid Chairman Via Dhamur High School	2.30	3.60	3.60	0.00	0.00	0.00	2	17.00	0	0.00
185274032	Uttar Mukutpur Balapara Regd. Pry. - Ichli Asrayan Via Abuliahat	2.00	10.50	10.50	0.00	0.00	0.00	2	2.00	0	0.00
185274033	Dhantala - Dalia Pucca Road	2.75	3.75	3.75	0.00	0.00	0.00	0	0.00	0	0.00
185274034	Alambiditar UP - Nagarband Baraibari	2.00	3.00	3.00	0.00	0.00	0.00	0	0.00	0	0.00
185274035	Betgari Chandanerhat Pucca Rd. -Khafrikhal Via Hazipara	2.00	2.90	2.90	0.00	0.00	0.00	2	1.00	0	0.00
VILLAGE ROAD-A TOTAL: 31 Nos. Road			131.35	123.65	7.70	0.00	0.00	80	331.64	4	230.00

ROAD TYPE : VILLAGE ROAD-B

185275001	Sairabari Khalya - Gangachara Boundary	2.80	1.10	1.10	0.00	0.00	0.00	0	0.00	0	0.00
185275002	GCCR Damage Bridge - H/O Ex Chairman	3.00	2.10	2.10	0.00	0.00	0.00	4	7.24	0	0.00
185275003	Sairabari - Chandamary Govt.Pry.	3.00	2.60	2.60	0.00	0.00	0.00	1	5.50	0	0.00
185275004	Aldadpur Kachari -Khaprikhal College Road	3.00	3.50	3.50	0.00	0.00	0.00	2	4.00	0	0.00
185275005	H/O Harikishor - Rangpur Dinajpur road	0.00	0.85	0.85	0.00	0.00	0.00	1	3.00	0	0.00
185275006	Chandamary Govt.Pry. - Chandaner Hat	3.00	2.80	2.80	0.00	0.00	0.00	1	0.90	1	5.00
185275007	Shalbary Pry. - H/O Gajanchandra	2.65	1.50	1.50	0.00	0.00	0.00	0	0.00	0	0.00
185275008	Rangpur Dinajpur Road - H/O Mofiluddin	3.00	3.30	3.30	0.00	0.00	0.00	1	3.00	0	0.00
185275009	South side Care Bridge - H/O Sekemder Ali	2.73	0.50	0.50	0.00	0.00	0.00	0	0.00	0	0.00
185275010	Chowdurihat - H/O A. Aziz	2.50	1.90	1.90	0.00	0.00	0.00	1	5.00	0	0.00
185275011	H/O A. Rouf - Bokshiganj Rd	2.65	0.90	0.90	0.00	0.00	0.00	0	0.00	0	0.00
185275012	H/O Yasinali - H/O Akbar Ali	3.00	3.70	3.70	0.00	0.00	0.00	3	3.12	0	0.00
185275013	Bokshiganjhat - H/O Taslimuddin	3.00	1.30	1.30	0.00	0.00	0.00	1	0.62	0	0.00
185275014	Pakuria D.Tank - H/O Kultu	3.00	3.10	3.10	0.00	0.00	0.00	1	2.00	0	0.00
185275015	Wapd Emb. - H/O Kamal Chairm	3.00	1.60	1.60	0.00	0.00	0.00	0	0.00	0	0.00
185275016	Silanir Mazar - Wapda Embk.	3.00	0.75	0.75	0.00	0.00	0.00	0	0.00	0	0.00
185275017	Pirarhat - WAPDA Embk	3.00	0.75	0.75	0.00	0.00	0.00	1	1.00	0	0.00
185275018	Godowanerhat-Paschim Kuribirsha Pry. School	3.00	2.20	2.20	0.00	0.00	0.00	0	0.00	0	0.00
185275019	H/O Mazibot - H/O Mobarak Chairman	3.00	0.70	0.70	0.00	0.00	0.00	1	2.00	0	0.00
185275020	Jabaraj tapoti - Dhantala Bazar Via H/O Mojamel Chowdury	2.90	2.60	2.60	0.00	0.00	0.00	1	1.00	1	150.00
185275021	Anur Bazar - Sillernir bazar	3.00	3.50	3.50	0.00	0.00	0.00	3	3.40	0	0.00
185275022	Sillanir Mazar - EMBK near H/O malek	3.00	1.05	1.05	0.00	0.00	0.00	0	0.00	0	0.00
185275023	H/O Asoruddin - Pukurkhourir Dola	3.00	2.80	2.80	0.00	0.00	0.00	3	3.12	0	0.00
185275024	Nabnidas Pry. - H/OHazi M. Ali	3.00	2.60	2.60	0.00	0.00	0.00	2	5.00	0	0.00
185275025	Habu Sahowsandhani Clab - H/O Babor Ali Hazi	3.00	3.15	3.15	0.00	0.00	0.00	4	13.00	0	0.00

BASIC INFORMATION OF ROAD

DIVISION : RAJSHAHI

DISTRICT : RANGPUR

ROAD CODE	ROAD NAME	CREST WIDTH (m)	TOTAL LENGTH (Km)	SURFACE TYPE-WISE BREAK-UP (Km)				STRUCTURE		EXISTING GAP	
				EARTHEN	FLEXIBLE PAVEMENT (BC)	BRICK PAVEMENT (WBM/HBB/ BFS)	RIGID PAVEMENT (CC/RCC)	NUMBER	SPAN (m)	NUMBER	SPAN (m)
1	2	3	4	5	6	7	8	9	10	11	12
185275026	H/O Porba Bairagi - H/O Syed Ali	2.75	1.10	1.10	0.00	0.00	0.00	2	1.80	0	0.00
185275027	Boyalmari - H/O Bani Chowdury	2.75	1.20	1.20	0.00	0.00	0.00	2	3.60	0	0.00
185275028	H/O Abul Hossain Bsc - Gongachara Burirhat	3.50	3.00	3.00	0.00	0.00	0.00	1	1.00	0	0.00
185275029	Nabnidas Pry. - H/OA. Samad	3.00	1.95	1.95	0.00	0.00	0.00	2	6.00	0	0.00
185275030	Lakharajtary Govt.Pry. - H/O Azad CharmanVia Annandabazer	3.00	5.80	5.80	0.00	0.00	0.00	0	0.00	4	330.00
185275031	Chatta Rupai - Gulal Budai	3.00	2.37	2.37	0.00	0.00	0.00	5	9.50	0	0.00
185275032	Mohipur - Ramdab Govt.Pry.S.	3.00	7.50	7.50	0.00	0.00	0.00	0	0.00	1	20.00
185275033	Dalia - S/S Of GCCR Bridge	3.00	3.35	3.35	0.00	0.00	0.00	1	1.50	0	0.00
185275034	Bhola Borman - Dalia Pucca Rd	2.63	1.10	1.10	0.00	0.00	0.00	1	1.80	0	0.00
185275035	Chowdurirhat - Nabnidas road	3.00	1.30	1.30	0.00	0.00	0.00	0	0.00	0	0.00
185275036	WAPDA Embankment-Gangachara Kolkond Road	3.00	1.60	1.60	0.00	0.00	0.00	0	0.00	0	0.00
185275037	Changmarikutirpar - Gongachara Burirhat Rd	3.00	2.75	2.75	0.00	0.00	0.00	1	3.00	0	0.00
185275038	Gongachara Dhamar - W/S Sarbananda M.	3.00	1.10	1.10	0.00	0.00	0.00	1	1.80	0	0.00
185275039	Gajaghonta Hat - Embk W/S of rajbalovehat	3.00	1.75	1.75	0.00	0.00	0.00	1	1.50	0	0.00
185275040	Gajaghonhat - EmbkVia Kauyafanda Mosque	3.00	2.20	2.20	0.00	0.00	0.00	3	4.90	0	0.00
185275041	Habu Pach Matha - Burirhat Pucca Rd	3.00	1.75	1.75	0.00	0.00	0.00	0	0.00	0	0.00
185275042	Pirarhat - Monthona Rd Via Hashim Dangger Kura	3.00	1.40	1.40	0.00	0.00	0.00	0	0.00	1	44.00
185275043	Balarghat - Kismath Hahu Rd(Upto Gajaghonata Boundary)	3.00	2.90	2.90	0.00	0.00	0.00	1	0.60	0	0.00
185275044	Madho kachua naer H/O A.Rouf to kaliyer mour	3.00	1.20	0.40	0.80	0.00	0.00	1	49.00	0	0.00
185275045	H/O Montaz Chairman - Chandamari Pry.School	3.00	2.20	2.20	0.00	0.00	0.00	1	5.00	0	0.00
185275046	Betgari Pucca - Afzalhazir Kura	3.00	1.40	1.40	0.00	0.00	0.00	1	6.00	0	0.00
185275047	Anur Bazar - H/O Amir Via mandrain Govt Pry	3.00	2.00	2.00	0.00	0.00	0.00	0	0.00	0	0.00
185275048	H/O Nomu Vatia - Kashiabarihat	3.00	5.00	5.00	0.00	0.00	0.00	0	0.00	0	0.00
185275049	Moniram Non Govt Pry. - Baraibari	3.00	1.30	1.30	0.00	0.00	0.00	0	0.00	0	0.00
185275050	WAPDA Embankment-H/O Mozibur Rahman	4.13	2.60	2.60	0.00	0.00	0.00	1	5.00	0	0.00
185275051	Moynakuti - Burirhat Pucca Rd	3.00	2.75	2.75	0.00	0.00	0.00	0	0.00	0	0.00
185275052	H/O Dulal - Juboraj Tapati	2.60	1.40	1.40	0.00	0.00	0.00	0	0.00	1	30.00
185275053	Khalifar Bazar - Embk.	3.00	3.20	1.85	1.35	0.00	0.00	4	7.94	0	0.00
185275054	Bokshiganjhat - H/O Ayub Charman	3.50	0.30	0.30	0.00	0.00	0.00	0	0.00	0	0.00
185275055	W/S Changmari Hat - H/O Nasiruddin	3.00	1.10	1.10	0.00	0.00	0.00	0	0.00	0	0.00
185275057	W/S Kaliamin Mosque - Moniram Mosque	3.00	2.50	2.50	0.00	0.00	0.00	1	1.50	0	0.00
185275058	Chandarhat HBB - Pauladah	3.00	2.00	2.00	0.00	0.00	0.00	1	3.00	0	0.00
185275059	Dondora Pry. - Khaleya U.P Rd	3.00	1.75	1.75	0.00	0.00	0.00	0	0.00	0	0.00
185275060	Baraipara-Nekerbhanga	3.00	3.00	3.00	0.00	0.00	0.00	2	20.00	0	0.00
185275062	Chandonerhat HBB - Kaprikhal Non.Govt.Pry.	3.00	1.20	1.20	0.00	0.00	0.00	0	0.00	0	0.00
185275063	Chandararhat HBB - Kaipara road	3.00	2.00	2.00	0.00	0.00	0.00	1	1.00	0	0.00
185275064	Gorjipur Pry. - Rahman Hazir Kura	3.00	1.06	1.06	0.00	0.00	0.00	1	0.90	0	0.00
185275065	FWC of Mornia - H/O Kashim Mamber	3.00	1.40	1.40	0.00	0.00	0.00	1	6.00	0	0.00
185275066	H/O Bacha Chairman - H/O Malek Dokani	3.00	2.50	2.50	0.00	0.00	0.00	0	0.00	0	0.00
185275067	Gongachara Bazer - H/O A.Hafiz	3.00	1.00	1.00	0.00	0.00	0.00	0	0.00	0	0.00
185275068	Kalagachi Pry. - H/O Porba Bairagi	3.00	1.30	1.30	0.00	0.00	0.00	0	0.00	0	0.00
185275070	H/O Mohamod Ali - Pakuria road	3.00	1.00	1.00	0.00	0.00	0.00	1	3.00	0	0.00
185275071	Moulvir Bazar - P.Nabnidas	2.80	2.00	2.00	0.00	0.00	0.00	0	0.00	0	0.00
185275073	H/O Wahed Dafader - H/O Mohatab Master	3.00	1.30	1.30	0.00	0.00	0.00	1	2.00	0	0.00
185275074	Thakuradah Non Govt.Pry. - H/OMahatab Master	3.00	2.20	2.20	0.00	0.00	0.00	1	2.50	0	0.00
185275075	Shriyatalla Pry. - H/O Habibur Rahman	3.00	2.75	2.75	0.00	0.00	0.00	2	10.00	0	0.00
185275076	Almarbazer to Totarmore	3.00	3.00	3.00	0.00	0.00	0.00	0	0.00	0	0.00
185275077	Castomer bazer to moynakutir roadVia Kismat habu pry	3.00	2.70	2.70	0.00	0.00	0.00	0	0.00	0	0.00
185275078	Kuchragagurm road to embk naer H/o Kedir charman	3.00	1.60	1.60	0.00	0.00	0.00	2	2.70	1	30.00
185275079	Khamermohana HBB to Kaimari hat via Kasem Surir Mosque	3.00	4.50	4.50	0.00	0.00	0.00	1	0.60	0	0.00
185275080	Mondolerhat-H/O Awal Professor	3.00	2.50	2.50	0.00	0.00	0.00	0	0.00	0	0.00
185275081	Betgari Sawrabari-Nagar Baraibari Road	3.00	3.50	3.50	0.00	0.00	0.00	3	24.00	1	30.00
185275082	Purbo Nabnidash Pry. School-Gangachara Burirhat Rd.	3.00	2.50	2.50	0.00	0.00	0.00	0	0.00	0	0.00
185275083	Kumarpara Near Embk. - Kaimari Pucca Rd. Via H/O Ruhul Amin	3.05	3.80	1.40	2.40	0.00	0.00	3	4.62	0	0.00

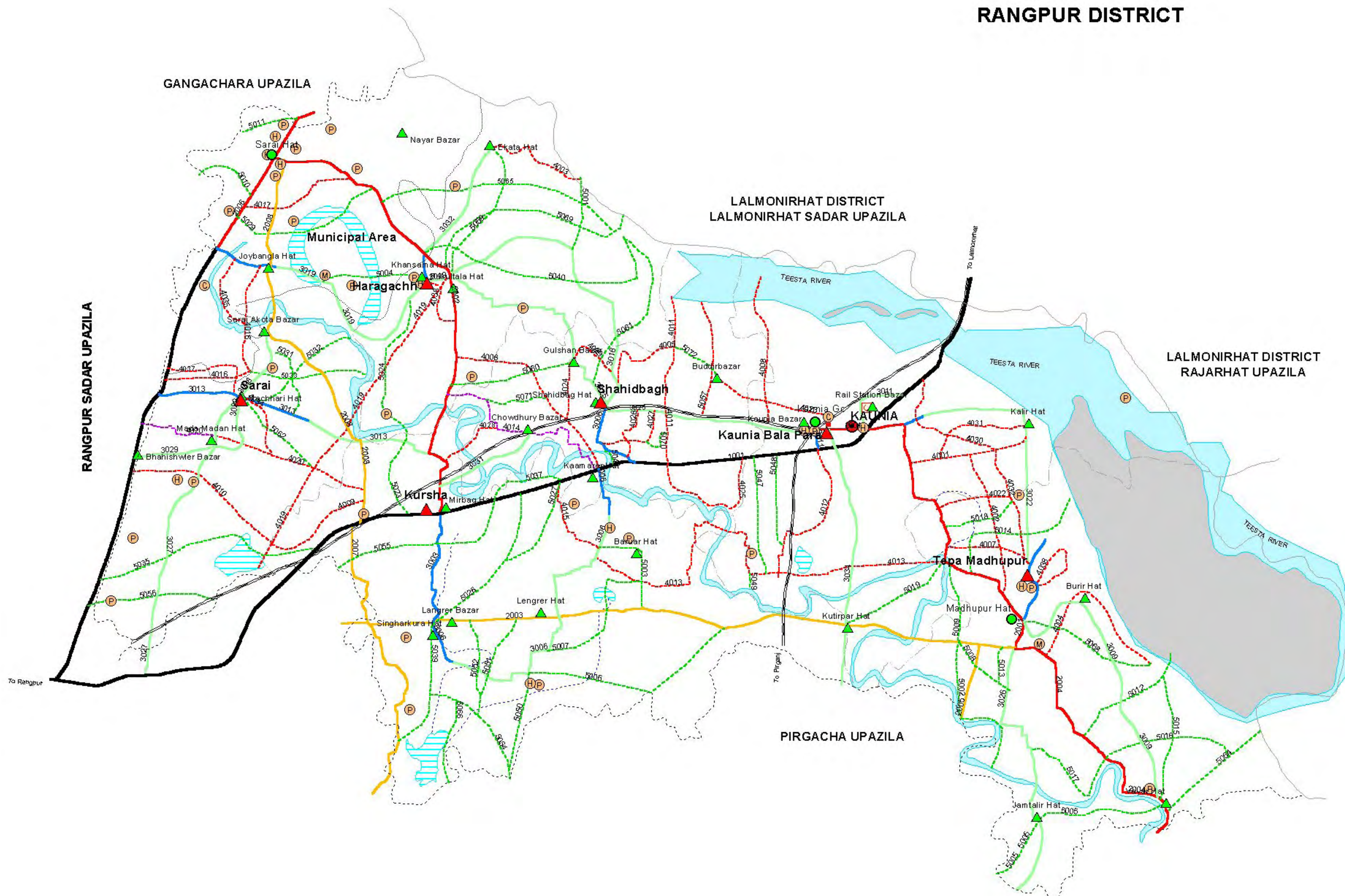
BASIC INFORMATION OF ROAD

DIVISION : RAJSHAHI

DISTRICT : RANGPUR

ROAD CODE	ROAD NAME	CREST WIDTH (m)	TOTAL LENGTH (Km)	SURFACE TYPE-WISE BREAK-UP (Km)				STRUCTURE		EXISTING GAP		
				EARTHEN	FLEXIBLE PAVEMENT (BC)	BRICK PAVEMENT (WBM/HBB/BFS)	RIGID PAVEMENT (CC/RCC)	NUMBER	SPAN (m)	NUMBER	SPAN (m)	
1	2	3	4	5	6	7	8	9	10	11	12	
185275084	Maddo Katchua (Danggerhat) -Katchua Pucca Rd. Via H/O Nazrul Member at Kalirstan	3.20	2.60	2.60	0.00	0.00	0.00	0	0.00	0	0.00	
185275085	Dhamur Regd. Pry. - H/O A.Hafiz	3.40	2.50	2.50	0.00	0.00	0.00	1	1.00	0	0.00	
185275087	Kadmtala Near H/O Ansar Mahazon - Aditmari Siman	2.50	4.50	4.50	0.00	0.00	0.00	0	0.00	1	60.00	
185275088	Gangachara Khalshadah Bridge - Milon Cinema Hall Via Mongladoba	2.00	1.90	1.90	0.00	0.00	0.00	2	2.00	0	0.00	
185275089	Butka (Near Mosque) - P. nabnidas Via Kali Mondob	2.20	2.20	2.20	0.00	0.00	0.00	2	1.00	0	0.00	
185275090	Pachim Nabonidas Regd. - Gangachara College	2.50	2.80	2.80	0.00	0.00	0.00	2	2.50	0	0.00	
185275091	Dhamur Govt. Pry. - CARE Bridge Via Baramoni Bot Gach	2.30	3.50	3.50	0.00	0.00	0.00	2	5.50	0	0.00	
185275092	Abulihat - Binbina Eftadayee Madrasha	2.50	2.30	2.30	0.00	0.00	0.00	0	0.00	0	0.00	
185275093	Gajaghonta Near H/O Raja Member - Omar Road	2.00	1.00	1.00	0.00	0.00	0.00	0	0.00	0	0.00	
185275094	H/O Rafizuddin - Khanatary Govt. Pry. School	2.00	2.50	2.50	0.00	0.00	0.00	0	0.00	0	0.00	
185275095	Varsher Bazar - Bararupai Govt. pry.	2.00	3.20	3.20	0.00	0.00	0.00	0	0.00	0	0.00	
185275096	Sarai Bazar - Moneya Boundary Via Taltala	2.00	5.00	5.00	0.00	0.00	0.00	2	20.00	0	0.00	
185275097	Matial para - E/S of Barabil D. Tank	2.50	2.30	2.30	0.00	0.00	0.00	2	2.50	0	0.00	
185275098	Paikan H/O Abul - Baraibarihat	2.00	2.80	2.80	0.00	0.00	0.00	2	2.00	0	0.00	
185275099	Bromottar Regd. Pry. - WAPDA Cannel Bridge	3.00	0.60	0.60	0.00	0.00	0.00	0	0.00	0	0.00	
185275100	Betgari Sairabari Rd. - Nagarband Upto cannel	2.50	2.30	2.30	0.00	0.00	0.00	2	17.00	0	0.00	
185275101	H/O Quader Chairman - Garagram Pucca Road Via Kachari	2.00	2.70	2.70	0.00	0.00	0.00	2	1.50	0	0.00	
185275102	Kumarpara Embk. - Kaimari Pucca Road	3.00	2.80	2.80	0.00	0.00	0.00	0	0.00	0	0.00	
185275103	Kutbhat - Sairabari Govt. Pry. School	2.00	2.50	2.50	0.00	0.00	0.00	0	0.00	0	0.00	
185275104	Burirhat Firm Rd. - Brirhat Rd. Via Changmari Pucca Road	2.50	2.00	2.00	0.00	0.00	0.00	0	0.00	0	0.00	
185275105	Betgari Sairabari Rd. - Hazipara	2.20	2.00	2.00	0.00	0.00	0.00	2	5.00	0	0.00	
185275106	Laxmitari Burirhat Rd. - Moulovir Bazar Shahanshah House.	2.00	2.30	2.30	0.00	0.00	0.00	0	0.00	0	0.00	
185275107	Uttar Khaleya Regd. Pry. - Betgari Pucca Road near talmol Via Peuladah	2.00	2.20	2.20	0.00	0.00	0.00	0	0.00	0	0.00	
185275108	Nilokchandi Hafizia Madrasha - Burirhat sukanchawki Pucca Rd. Via H/O Sazu	2.00	2.30	2.30	0.00	0.00	0.00	0	0.00	0	0.00	
VILLAGE ROAD-B TOTAL: 103 Nos. Road				233.28	228.73	4.55	0.00	0.00	102	314.66	12	699.00
GANGACHARA UPAZILA TOTAL: 165 Nos. Road				543.22	433.69	109.53	0.00	0.00	439	1743.10	21	1514.00

ROAD MAP KAUNIA UPAZILA RANGPUR DISTRICT

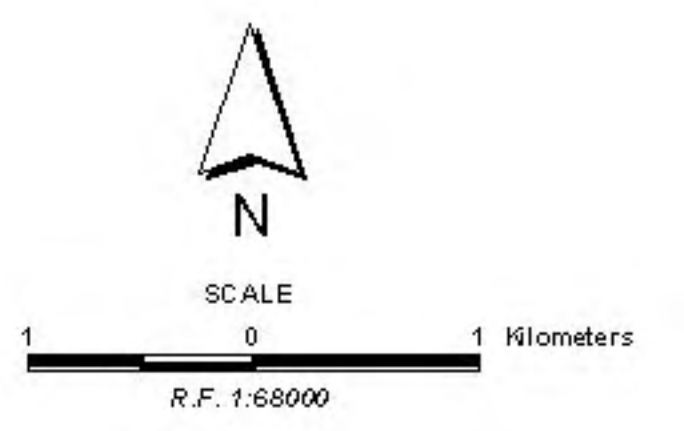


LEGEND

- Administrative Boundary**
 - International Boundary
 - District Boundary
 - - - Upazila Boundary
 - - - Union Boundary
 - - - Municipal Boundary
- Administrative HQs**
 - District HQ
 - Upazila HQ
 - ▲ Union HQ
- Physical Infrastructures**
 - National Highways
 - Regional Highways
 - Zila Road
 - Upazila Road (Pucca)
 - Upazila Road (Katcha)
 - Union Road (Pucca)
 - Union Road (Katcha)
 - Village Road A (Pucca)
 - Village Road A (Katcha)
 - Village Road B (Pucca)
 - Village Road B (Katcha)
 - Paurashava Road
 - Railway Network
 - Embankment
 - Telecommunication Line
 - Power Transmission Line
- Natural Features**
 - Wide River
 - Water Bodies
 - Sandy Area
 - Khal
 - Forest
 - Hill
- Socio-Economic Infrastructures**
 - Growth Centre
 - ▲ Small Hat/Bazar
 - Police Station
 - Upazila Health Complex
 - Family welfare Centre
 - Community Clinic
 - 🏠 Post Office
 - ⊙ College
 - ⊙ High School
 - ⊙ Primary School
 - ⊙ Madrasa
 - ⊙ Mosque
 - ▲ Ashrayan/Abasan
 - ⊕ Temple

Compiled from : LGED Upazila Base Maps 1994-95, Landsat TM 1998, GPS Survey 1999 and Field Checking in November 2004.
Projection : Lambert's Conformal Conic

PREPARED BY : GIS UNIT
LOCAL GOVERNMENT ENGINEERING DEPARTMENT



BASIC INFORMATION OF ROAD

DIVISION : RAJSHAHI

DISTRICT : RANGPUR

ROAD CODE	ROAD NAME	CREST WIDTH (m)	TOTAL LENGTH (Km)	SURFACE TYPE-WISE BREAK-UP (Km)				STRUCTURE		EXISTING GAP	
				EARTHEN	FLEXIBLE PAVEMENT (BC)	BRICK PAVEMENT (WBM/HBB/BFS)	RIGID PAVEMENT (CC/RCC)	NUMBER	SPAN (m)	NUMBER	SPAN (m)
1	2	3	4	5	6	7	8	9	10	11	12

UPAZILA : KAUNIA

ROAD TYPE : UPAZILA ROAD

185422001	Hariswar (Kaunia GC) -Tapamadhupur GC via Kaunia road	7.33	6.50	0.00	6.50	0.00	0.00	11	36.70	0	0.00	
185422002	Mirbag Kadamtola R & H - Sarai GC	7.30	8.40	0.00	8.40	0.00	0.00	9	60.01	0	0.00	
185422003	Nobdiganj RK road - Tapamodhpur GC [Kaunia Portion]	7.33	11.33	11.33	0.00	0.00	0.00	11	92.00	0	0.00	
185422004	Tapamodhpur GC - Powtana GC via Bhaiarhat	7.33	4.35	0.00	4.35	0.00	0.00	10	21.30	0	0.00	
185422005	Mahigonj Pawtana (Damurchakla) - Nabdigonj Tapamodhpur GC (Kaunia Portion)	4.88	1.75	1.75	0.00	0.00	0.00	3	2.40	0	0.00	
185422006	Sarai GC - Damdama NHW via Mahigonj (Kaunia Portion)	4.85	4.00	0.00	4.00	0.00	0.00	3	16.50	0	0.00	
185422007	R&H(Bitalergunti) -Barodargha GC Rd.	4.25	6.10	6.10	0.00	0.00	0.00	15	37.80	0	0.00	
185422008	R&H (Bitalergunti) - Sarai GC via Joy Bangla Bazar.	4.50	7.50	7.50	0.00	0.00	0.00	8	30.00	2	10.00	
UPAZILA ROAD TOTAL: 8 Nos. Road				49.93	26.68	23.25	0.00	0.00	70	296.71	2	10.00

ROAD TYPE : UNION ROAD

185423003	Kursha UP Office(Mirbag) - Singer Kura hat Rd.	5.00	2.18	0.00	2.18	0.00	0.00	5	3.25	0	0.00	
185423006	Shahidbag UP Office-Singerkura hat via Khamarerhat Rd.	4.00	8.56	5.58	2.98	0.00	0.00	34	28.80	0	0.00	
185423009	Tapamadhupur UP Office-Bhaiarhat via Debottar Burirhat Road	3.00	6.50	5.00	1.50	0.00	0.00	7	10.10	1	2.00	
185423011	Upazila H/Q(R&H) - Kaunia Rail Station Rd.	3.50	1.40	0.00	1.40	0.00	0.00	1	2.50	0	0.00	
185423013	Shahebgonjhat-Mirbag hat via Sarai UP Office Road	4.00	5.00	2.24	2.76	0.00	0.00	20	34.20	0	0.00	
185423016	Shahidbag UP Office - Haragach UP Office Rd.	3.05	6.66	6.66	0.00	0.00	0.00	4	13.50	0	0.00	
185423019	Haragach R&H- Haragach UP Office via JayBangla Bazar road	3.66	6.50	6.50	0.00	0.00	0.00	2	7.00	0	0.00	
185423022	Kaunia (Taltala) - Tapamadhupur UP Office via Kalirhat	4.00	7.50	7.50	0.00	0.00	0.00	8	13.20	3	6.50	
185423025	Kaunia GC - Haragach UP Office (Bakultala Bazar).	5.00	9.00	9.00	0.00	0.00	0.00	17	43.00	0	0.00	
185423026	Tapamodupur GC - Annadanagar UP Office via Jamtalihat.	6.00	9.50	9.50	0.00	0.00	0.00	2	2.10	4	36.00	
185423027	Sarai UP (Khamer Razaul) - Nabdigonj Bazar R&H via Modamodon Bazar (Kaunia Portion)	3.50	4.50	4.50	0.00	0.00	0.00	5	22.00	0	0.00	
185423028	Sarai UP (Zahir) - Eakotar Bazar via Uday Narayan Machari pry.school	3.60	3.25	3.25	0.00	0.00	0.00	3	9.00	0	0.00	
185423029	Sarai UP - Bhahishwler more Bazar via Naira Pry. School	3.60	6.10	6.10	0.00	0.00	0.00	3	20.00	3	12.50	
185423031	Kursha UP (Rail gate) - Chowhdary Bazar	3.80	1.50	1.50	0.00	0.00	0.00	2	20.60	1	2.00	
185423032	Haragach UP Office - Nazirdha via Ekatar Bazar	2.50	5.00	4.80	0.20	0.00	0.00	3	16.00	2	90.00	
185423034	Kaunia Balapara UP - Annadanagar hat via RK road.	3.00	5.00	4.70	0.30	0.00	0.00	3	3.50	7	39.30	
UNION ROAD TOTAL: 16 Nos. Road				88.15	76.83	11.32	0.00	0.00	119	248.75	21	188.30

ROAD TYPE : VILLAGE ROAD-A

185424001	Taltola Zam - E-Mosque GCCR	3.00	4.40	4.03	0.00	0.37	0.00	4	5.00	0	0.00
185424002	Madhupur (Rajib) - Taluk Shahbaz road	3.65	3.60	3.60	0.00	0.00	0.00	5	7.00	0	0.00
185424003	Ekatar Bazar - Nazirdah Road	2.50	1.00	1.00	0.00	0.00	0.00	0	0.00	0	0.00
185424004	Bishanath - Madhupur Madrasha	3.00	1.90	1.90	0.00	0.00	0.00	6	15.00	0	0.00
185424005	Sabdi Durga Mondir - Subdi Madrasha	4.00	2.50	2.50	0.00	0.00	0.00	3	6.00	0	0.00
185424006	Kutirghat-Pry. School-Shahidbag Rd (H/O Makbul).	3.00	2.70	2.70	0.00	0.00	0.00	3	5.00	0	0.00
185424007	Uttar Rajib-Gonai School Rd.	2.50	1.45	1.45	0.00	0.00	0.00	1	5.00	0	0.00
185424008	Tapikal hat - Araj Hariswar	3.00	2.90	2.18	0.73	0.00	0.00	3	5.00	0	0.00
185424009	Ram chandrappur - Mirbag hat	3.00	4.50	4.50	0.00	0.00	0.00	3	4.00	0	0.00
185424010	Haragach Pucca Rd - Saharuddin Rice Mill	3.50	4.25	4.25	0.00	0.00	0.00	1	2.00	0	0.00
185424011	Bhutsora - WAPDA Emb.	4.00	3.50	3.00	0.50	0.00	0.00	4	8.00	0	0.00
185424012	Kaunia R&H -Annadanagar via Khapati.	3.38	5.00	5.00	0.00	0.00	0.00	5	7.00	3	34.00
185424013	Kaunia -Annadanagar to Baruahat Rd.	3.75	6.00	6.00	0.00	0.00	0.00	8	16.80	9	30.00

BASIC INFORMATION OF ROAD

DIVISION : RAJSHAHI

DISTRICT : RANGPUR

ROAD CODE	ROAD NAME	CREST WIDTH (m)	TOTAL LENGTH (Km)	SURFACE TYPE-WISE BREAK-UP (Km)				STRUCTURE		EXISTING GAP		
				EARTHEN	FLEXIBLE PAVEMENT (BC)	BRICK PAVEMENT (WBM/HBB/BFS)	RIGID PAVEMENT (CC/RCC)	NUMBER	SPAN (m)	NUMBER	SPAN (m)	
1	2	3	4	5	6	7	8	9	10	11	12	
185424014	Khamarerhat R.K road to Mirbag Kadamtola -Sarai GC (Kutirghat)	4.00	3.70	0.00	3.70	0.00	0.00	12	15.00	0	0.00	
185424015	R&H Jumnerpar -Annadanagar via Baruahat Rd.	3.00	8.00	8.00	0.00	0.00	0.00	2	8.00	0	0.00	
185424016	Haragach pucca road - Joybangla Bazar Rd.	4.00	5.00	5.00	0.00	0.00	0.00	2	9.00	0	0.00	
185424017	Menaj Bazar - Haragach R&H Road.	3.65	1.70	1.70	0.00	0.00	0.00	4	12.00	0	0.00	
185424018	Kaunia Station-Gopalganj RK Rd.	3.00	1.00	0.80	0.00	0.20	0.00	1	2.00	0	0.00	
185424019	Kutirghat Bridge-GCCR Road.	4.25	3.08	3.08	0.00	0.00	0.00	3	7.99	0	0.00	
185424020	Hargach R&H - Bitolergonti RK Road via Modamodon	5.00	4.00	0.00	4.00	0.00	0.00	0	0.00	0	0.00	
185424022	Tapamadhupur UP - Nizdarpa SKEW Bridge	3.66	4.20	4.20	0.00	0.00	0.00	3	5.10	0	0.00	
185424023	Kaunia Collage - Buddir Bazar	3.60	2.50	2.00	0.50	0.00	0.00	3	10.50	0	0.00	
185424024	Rail gate H/O Chairman - Gulshen Bazar	3.60	1.50	1.50	0.00	0.00	0.00	2	3.00	0	0.00	
185424025	RK road (Valu Para) - RK road via H/O Mohir Master	3.20	2.50	2.50	0.00	0.00	0.00	2	3.50	2	4.00	
185424026	RK road (H/O Sheraj Military - Shubdi Kali Bair Mondir	3.60	1.50	1.50	0.00	0.00	0.00	2	3.50	2	4.00	
185424027	Shahidbag UP Office Pucca road - (house of Rahim Baksh) - H/O Taher	3.50	2.00	2.00	0.00	0.00	0.00	3	6.00	1	3.00	
185424028	Khamarar pucca road (H/O) A. Satter - Mirbaghat (Railghonti)	3.65	2.10	2.10	0.00	0.00	0.00	4	24.00	1	2.00	
185424029	Gulshen Bazar - Brammochari Bazar	3.50	2.50	2.50	0.00	0.00	0.00	2	2.50	1	1.50	
185424030	RK road - Wapda Shuicegate via Mofizul Chatal	3.20	2.20	2.20	0.00	0.00	0.00	3	6.50	1	2.00	
185424031	Wapda Bandth - Kalirhat	3.00	0.75	0.75	0.00	0.00	0.00	1	2.00	0	0.00	
185424032	Wapda Bandth - Rajib road	3.00	0.75	0.75	0.00	0.00	0.00	0	0.00	0	0.00	
185424033	House of Motin Master - House of Sabul	3.20	1.50	1.50	0.00	0.00	0.00	0	0.00	2	6.00	
185424034	Sarai UP pucca road (H/O of Mahamud) - Madamodon road	3.10	1.75	1.75	0.00	0.00	0.00	4	5.00	1	2.00	
185424035	Jalpairghat Bridge - Haragach pucca road (Haragach College)	3.20	1.50	1.50	0.00	0.00	0.00	3	6.00	0	0.00	
185424036	Haragach UP Office - Mirbag Kadamtala pucca road - (Sonaton)	3.20	1.80	1.80	0.00	0.00	0.00	3	6.50	0	0.00	
185424037	Sarai UP - Chandkutihat (Azizul rice Mill)	3.60	2.50	2.50	0.00	0.00	0.00	1	4.50	1	4.00	
185424038	Tapamodhupur UP - Tapamodhupur UPvia H/O Ashmat, WDB Embankment	3.60	2.10	2.10	0.00	0.00	0.00	5	11.50	1	2.00	
VILLAGE ROAD-A TOTAL: 37 Nos. Road				103.83	93.83	9.43	0.57	0.00	111	239.89	25	94.50

ROAD TYPE : VILLAGE ROAD-B

185425001	Pallimari Tahsildar's - Pagla babu's House	3.00	2.30	2.30	0.00	0.00	0.00	0	0.00	0	0.00
185425002	Bhaiar road - Nilam Kharida Sadra	3.00	3.40	3.40	0.00	0.00	0.00	5	10.00	0	0.00
185425003	Buruahat clinic - Bhaiar Road	3.00	1.60	1.60	0.00	0.00	0.00	3	6.50	0	0.00
185425004	Joy bangla - Khansama Hat Rd	3.00	2.50	2.50	0.00	0.00	0.00	0	0.00	0	0.00
185425005	Anandanagar Union - Bhaiarhat	4.25	4.80	4.80	0.00	0.00	0.00	4	12.60	1	20.00
185425006	Khidra - Sibul	3.50	3.50	0.00	3.50	0.00	0.00	2	2.96	0	0.00
185425007	Bishnapur - Baniahath	2.50	2.00	2.00	0.00	0.00	0.00	2	5.00	0	0.00
185425008	Rajib - Baremaskur	3.00	3.10	3.10	0.00	0.00	0.00	3	5.91	0	0.00
185425009	Rajib P./School - Lal Maszid	4.25	1.60	1.60	0.00	0.00	0.00	1	3.00	0	0.00
185425010	Rangpur Haragach road - Embankment	3.25	0.90	0.90	0.00	0.00	0.00	2	3.00	0	0.00
185425011	Haragach pucca road - WAPDA Rd	3.65	1.25	1.25	0.00	0.00	0.00	2	2.00	0	0.00
185425012	Jigabari Bhaiar road - Embankment	3.00	1.30	1.30	0.00	0.00	0.00	2	2.00	0	0.00
185425013	Rajib- Rajib Malek Mohon House	2.80	1.70	1.70	0.00	0.00	0.00	2	2.00	0	0.00
185425014	Hariswar- Madhupur GCCR - Uttar Rajib	2.50	1.30	1.30	0.00	0.00	0.00	1	1.00	0	0.00
185425015	Baze Maskur - Bhaiar Rd	2.50	1.75	1.75	0.00	0.00	0.00	2	2.00	0	0.00
185425016	Koloni - Baze Maskur Rd	2.50	2.20	2.20	0.00	0.00	0.00	0	0.00	0	0.00
185425017	Baze maskur Bhaiar rd - Kalikapur Mosque	3.00	4.00	4.00	0.00	0.00	0.00	5	15.00	0	0.00
185425018	Hariswar- Madhupur GCCR - Nijdarpa	3.00	2.25	2.25	0.00	0.00	0.00	3	3.50	0	0.00
185425019	Nijdarpa P./school - Bonagram	3.00	2.30	2.30	0.00	0.00	0.00	2	3.50	0	0.00
185425023	Chandipur Rail line - Sonaton Mosque	3.00	1.95	1.95	0.00	0.00	0.00	6	18.00	0	0.00
185425024	Sonaton Madrasha - Khansamahat	4.25	2.50	2.50	0.00	0.00	0.00	1	2.00	0	0.00
185425026	Shyampur - Singerkura	3.00	2.20	2.20	0.00	0.00	0.00	0	0.00	0	0.00
185425027	Shyampur pucca road - Shyampur	3.00	1.50	1.50	0.00	0.00	0.00	1	1.00	0	0.00
185425029	Banupara - Khanshama Rd	3.00	2.80	2.80	0.00	0.00	0.00	1	1.00	0	0.00

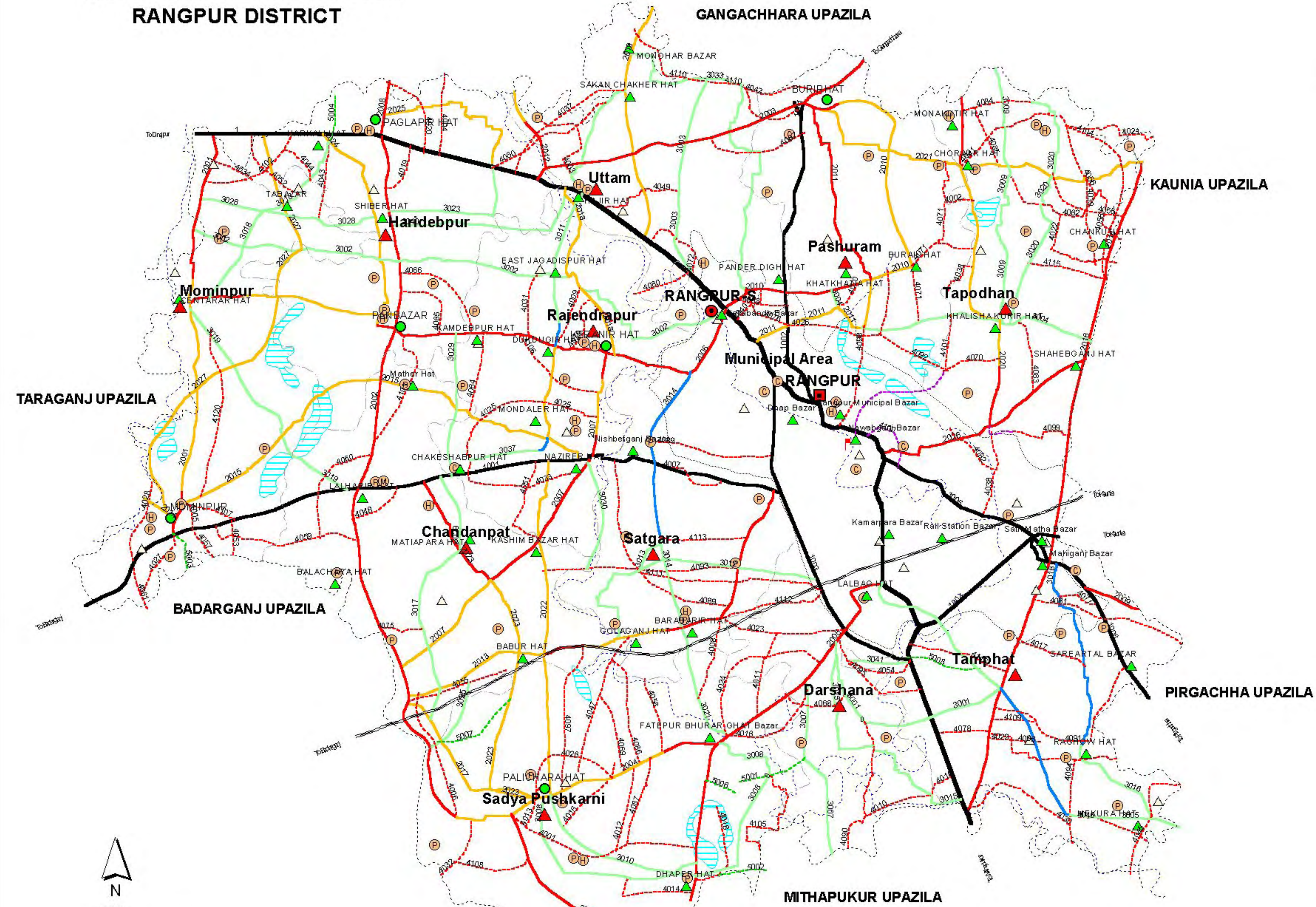
BASIC INFORMATION OF ROAD

DIVISION : RAJSHAHI

DISTRICT : RANGPUR

ROAD CODE	ROAD NAME	CREST WIDTH (m)	TOTAL LENGTH (Km)	SURFACE TYPE-WISE BREAKE-UP (Km)				STRUCTURE		EXISTING GAP	
				EARTHEN	FLEXIBLE PAVEMENT (BC)	BRICK PAVEMENT (WBM/HBB/BFS)	RIGID PAVEMENT (CC/RCC)	NUMBER	SPAN (m)	NUMBER	SPAN (m)
1	2	3	4	5	6	7	8	9	10	11	12
185425031	Uday Narayan Masari - Ramchandra pur	3.00	2.10	2.10	0.00	0.00	0.00	0	0.00	0	0.00
185425032	Uday Narayan Masari - Manaz River	3.00	2.50	2.50	0.00	0.00	0.00	1	1.00	1	20.00
185425033	Shahebganj bazar - Uday Narayn Masari	3.00	1.75	1.75	0.00	0.00	0.00	2	3.50	0	0.00
185425035	Kachu - Bitaler Gunti	2.90	3.50	3.50	0.00	0.00	0.00	4	8.50	0	0.00
185425037	Jummarpur - Pashim chand Ghat	2.90	1.45	1.45	0.00	0.00	0.00	0	0.00	0	0.00
185425039	Singer kura bazar - Bahagili Rd	3.25	2.00	2.00	0.00	0.00	0.00	1	6.00	0	0.00
185425040	Sabdi Embankmant - Haragach Rd	3.00	1.30	1.30	0.00	0.00	0.00	2	2.00	0	0.00
185425042	Kharda Bhutsora Ketab house - Pucca Rd	3.00	1.04	1.04	0.00	0.00	0.00	0	0.00	0	0.00
185425047	Haldibari - Khopati	3.00	1.30	1.30	0.00	0.00	0.00	1	3.00	0	0.00
185425048	Khopati - R.K. Rd	3.00	1.60	1.60	0.00	0.00	0.00	2	6.00	0	0.00
185425049	Betubari Khopati road - Mansa River	2.80	1.00	1.00	0.00	0.00	0.00	2	21.00	0	0.00
185425050	Kursha P./School - Annadanagar Rd	3.00	1.75	1.75	0.00	0.00	0.00	2	18.00	0	0.00
185425051	Kursha - Bhaiar road - Bishnapur	2.80	1.45	1.45	0.00	0.00	0.00	1	3.00	0	0.00
185425052	Bishnapur Bhaiar road - Kursha	2.80	1.50	1.50	0.00	0.00	0.00	1	2.50	0	0.00
185425054	Bahagili P./school - Ram nath Azad School	2.80	1.90	1.90	0.00	0.00	0.00	1	3.00	1	20.00
185425055	Bahagili Tapatthi - Kursh Gr. School	3.00	3.10	3.10	0.00	0.00	0.00	2	13.10	0	0.00
185425056	Alutari Pucca rd - Railway line Rd	3.00	2.50	2.50	0.00	0.00	0.00	2	4.00	0	0.00
185425057	Sabdi Cross Buudth - Subdi Jumm fakir,s House	3.50	2.50	2.50	0.00	0.00	0.00	2	3.00	0	0.00
185425059	Nazirdaha Hazrat Ali,s House - bakultala	4.00	2.50	2.50	0.00	0.00	0.00	1	1.00	0	0.00
185425060	Kutirghat Pry. School - Shahidar,s House	3.75	2.50	2.50	0.00	0.00	0.00	2	4.00	0	0.00
185425061	nazirdaha - Shahidbag	4.00	3.00	3.00	0.00	0.00	0.00	0	0.00	0	0.00
185425062	Arajie Bircharan - Uday Narayan Masari	3.75	3.20	3.20	0.00	0.00	0.00	2	3.00	0	0.00
185425064	Bhaiarhat-Azamkha Rd.	2.00	3.00	3.00	0.00	0.00	0.00	1	3.00	0	0.00
185425065	Saraihat GC Road-Pailimary Rd.	2.50	5.00	5.00	0.00	0.00	0.00	0	0.00	1	20.00
185425066	Kedera Mouza-Barodarga Bazar Rd.	2.60	2.00	2.00	0.00	0.00	0.00	1	20.00	0	0.00
185425068	Madupur Embankment - Hybothkha primary school	2.60	3.00	3.00	0.00	0.00	0.00	1	20.00	0	0.00
185425069	Khanshamahat - Akotahat	2.80	5.00	5.00	0.00	0.00	0.00	2	0.00	0	0.00
185425070	House of Mouslim Master - Sabdi Madrasha	3.10	2.00	2.00	0.00	0.00	0.00	1	1.20	1	2.00
185425071	Khamararhat - Kutirghat pucca road - HVO Emad	3.10	1.50	1.50	0.00	0.00	0.00	1	1.00	1	2.00
185425072	Buddir Bazar - Mahila Bazar	3.20	2.00	2.00	0.00	0.00	0.00	3	30.00	1	3.00
VILLAGE ROAD-B TOTAL: 54 Nos. Road			123.64	120.14	3.50	0.00	0.00	91	282.77	7	87.00
KAUNIA UPAZILA TOTAL: 115 Nos. Road			365.55	317.48	47.50	0.57	0.00	391	1068.12	55	379.80

ROAD MAP RANGPUR SADAR UPAZILA RANGPUR DISTRICT

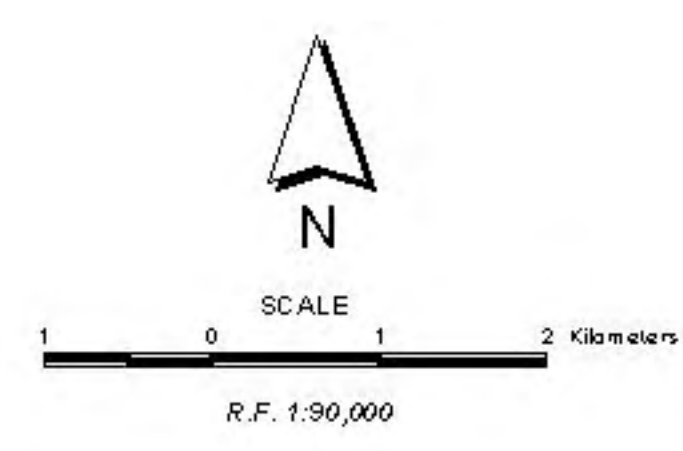


LEGEND

- Administrative Boundary**
 - International Boundary
 - District Boundary
 - - - Upazila Boundary
 - · · Union Boundary
 - · · Municipal Boundary
- Administrative HQs**
 - District HQ
 - Upazila HQ
 - ▲ Union HQ
- Physical Infrastructures**
 - National Highways
 - Regional Highways
 - Zila Road
 - Upazila Road (Pucca)
 - Upazila Road (Katcha)
 - Union Road (Pucca)
 - Union Road (Katcha)
 - Village Road A (Pucca)
 - Village Road A (Katcha)
 - Village Road B (Pucca)
 - Village Road B (Katcha)
 - Paurashava Road
 - Railway Network
 - Embankment
 - Telecommunication line
 - Power Transmission Line
- Natural Features**
 - Wide River
 - Water Bodies
 - Sandy Area
 - Khal
 - Forest
 - Hill
- Socio-Economic Infrastructures**
 - Growth Centre
 - ▲ Small Hat/Bazar
 - Police Station
 - Upazila Health Complex
 - Family welfare Centre
 - Community Clinic
 - Post Office
 - College
 - High School
 - Primary School
 - Madrasa
 - Mosque
 - ▲ Ashrayan/Abasan
 - Temple

Compiled from : LGED Upazila Base Maps 1994-95, Landsat TM 1998, GPS Survey 1999 and Field Checking in November 2004.
Projection : Lambert's Conformal Conic

PREPARED BY : GIS UNIT
LOCAL GOVERNMENT ENGINEERING DEPARTMENT



BASIC INFORMATION OF ROAD

DIVISION : RAJSHAHI

DISTRICT : RANGPUR

ROAD CODE	ROAD NAME	CREST WIDTH (m)	TOTAL LENGTH (Km)	SURFACE TYPE-WISE BREAK-UP (Km)				STRUCTURE		EXISTING GAP	
				EARTHEN	FLEXIBLE PAVEMENT (BC)	BRICK PAVEMENT (WBM/HBB/BFS)	RIGID PAVEMENT (CC/RCC)	NUMBER	SPAN (m)	NUMBER	SPAN (m)
1	2	3	4	5	6	7	8	9	10	11	12

UPAZILA : RANGPUR-S

ROAD TYPE : UPAZILA ROAD

185492001	Saleshar NHW to Mominpur hat GC (UZR #291)	7.32	9.32	4.45	4.42	0.45	0.00	14	67.00	0	0.00
185492002	Paglapir Hat G.C - Shampur GC	7.32	14.00	0.00	14.00	0.00	0.00	7	32.40	0	0.00
185492003	Jafargonj NHW - Sharaiarhat via Burirhat GC	7.32	7.40	0.00	7.40	0.00	0.00	18	50.20	0	0.00
185492004	Bhurarghat to Shyampur G.C via Palichara GC	6.70	10.00	5.85	4.15	0.00	0.00	4	44.00	0	0.00
185492005	NHW at Lalbag - Ranipukur GC.	7.00	10.32	0.00	10.32	0.00	0.00	9	156.50	0	0.00
185492006	Upazila HQ to Centererhat via Panbazar GC	7.32	13.55	12.35	1.20	0.00	0.00	34	214.70	0	0.00
185492007	Shyampur GC - Keranirhat GC	6.00	8.91	4.17	4.74	0.00	0.00	13	88.80	0	0.00
185492008	Paglapir HatG.C - Betgari GC	5.00	1.00	0.00	1.00	0.00	0.00	3	10.60	0	0.00
185492009	Mahigonj Whole SaleBazar to Pawtana GC	7.00	3.00	0.00	3.00	0.00	0.00	6	36.20	0	0.00
185492010	Sadar UZHQ to Burirhat GC via Harati (UZR #299)	4.90	11.30	6.40	4.91	0.00	0.00	25	68.30	0	0.00
185492011	Burirhat G.C. to Hazipara NHW.via Porsuram UPHQ.	3.75	9.20	4.10	5.10	0.00	0.00	22	34.80	0	0.00
185492012	Jafargonj NHW to Gangachara UZHQ via Ranochandi	4.45	2.60	1.43	1.18	0.00	0.00	5	8.50	0	0.00
185492013	Rangpur BusTerminal - Shaympur G.C	7.32	10.20	5.72	4.48	0.00	0.00	19	113.60	0	0.00
185492014	Mominpur GC - Parghat GC	4.50	0.90	0.90	0.00	0.00	0.00	1	11.80	0	0.00
185492015	Mominpur GC - Kerarirhat GC via Dugdugirhat	4.50	15.25	15.25	0.00	0.00	0.00	16	85.10	0	0.00
185492016	Domdama NHW Pirgacha Upazila HQ via Mahiganj Bazar (UZR #292)	5.00	14.40	3.00	11.40	0.00	0.00	15	59.70	0	0.00
185492017	Palichara GC - Ranipukur GC via Value	4.10	4.15	0.00	4.15	0.00	0.00	3	5.00	0	0.00
185492018	Keranirhat GC to Jafargonj NHW	4.00	4.90	4.58	0.32	0.00	0.00	8	65.60	0	0.00
185492019	Rangpur Dinajpur NHW at H/O Mozammel Haque Chairman to -Gangachara UZHQ (UZR #287)	3.50	5.10	5.10	0.00	0.00	0.00	5	10.00	0	0.00
185492020	Gazoghantahat GC to Rangpur Sigaret Co. More at Rangpur Town via Maynakuti Bazar	4.30	7.71	5.62	2.09	0.00	0.00	6	15.90	3	6.00
185492021	Rangpur Gangachara R&H Road at Burirhat G.C. to Saraihat G.C.	3.50	9.30	9.30	0.00	0.00	0.00	10	33.95	0	0.00
185492022	Palichara GC to Rangpur Badargonj R&H Road via Kasimbazar.	4.00	7.85	7.85	0.00	0.00	0.00	9	43.45	0	0.00
185492023	Rangpur Badargonj R&H Road at Dackghor to Palichara G.C via Baburhat	4.20	8.60	5.87	2.73	0.00	0.00	15	35.00	0	0.00
185492024	Panbazar G.C to Harkali NHW	4.00	4.99	4.99	0.00	0.00	0.00	4	7.70	0	0.00
185492025	Paglapir G.C to Debipur NHW via Birabari.	3.15	4.95	4.95	0.00	0.00	0.00	5	16.70	0	0.00
185492026	Domdama NHW to Saraihat GC via Mahigonj Bazar with Link to Rangpur Town (UZR #292)	4.50	5.20	0.00	5.20	0.00	0.00	0	0.00	0	0.00
185492027	Mominpur G.C - Harkali NHW Via Munsirhat.	3.90	10.92	10.92	0.00	0.00	0.00	1	1.80	1	3.00
UPAZILA ROAD TOTAL: 27 Nos. Road			215.02	122.79	91.78	0.45	0.00	277	1317.30	4	9.00

ROAD TYPE : UNION ROAD

185493001	Darasona UHQ - Tapat UP Via Shekpara	3.30	4.75	4.75	0.00	0.00	0.00	0	0.00	0	0.00
185493002	UZHQ to Nekirhat Bazar via Horidebpur UPHQ	4.00	16.80	16.80	0.00	0.00	0.00	23	102.45	0	0.00
185493003	Sukanchakirhat BDR Cinamaholl Near UZHQ Via Kellabond Katchari	3.00	5.52	5.52	0.00	0.00	0.00	6	13.00	0	0.00
185493004	Porsuram UHQat Tigerpara to Shahebgong Bazar viaTapadhan UHQ	3.10	5.70	4.41	1.29	0.00	0.00	12	38.45	0	0.00
185493005	Carmaikel College at Lalbhag hat to Deutibazar via Tapat UHQ	4.00	11.90	6.43	5.48	0.00	0.00	24	52.00	0	0.00
185493006	Tapat UHQ - Shariartal Bazar	3.40	3.15	3.15	0.00	0.00	0.00	0	0.00	0	0.00
185493007	Manjai to Panbari Bazar via Darshana UP Office	4.00	5.00	5.00	0.00	0.00	0.00	6	24.95	0	0.00
185493009	Tapadhan UHQ toGagagonta G.C via Chowrarhat	3.50	6.00	6.00	0.00	0.00	0.00	4	12.40	0	0.00
185493010	Sadapuskarni UHQ to Dhaperhat	4.30	4.75	4.75	0.00	0.00	0.00	7	12.30	0	0.00
185493011	Razendrapur UPHQ to Jagodispur Bazar via Dugdugirhat	4.00	2.00	1.50	0.50	0.00	0.00	6	14.45	0	0.00
185493012	Satgara UHQ - Lalbaghat	3.30	4.85	4.85	0.00	0.00	0.00	0	0.00	0	0.00
185493013	Shatgara UHQ - Golaganjhat	3.20	3.30	3.30	0.00	0.00	0.00	0	0.00	0	0.00
185493014	Shatgara UHQ - UZHQ Via Rangpur Cantonment	3.30	5.00	1.25	3.75	0.00	0.00	0	0.00	0	0.00
185493015	Darsona more NHW Damdoma NHW via Darsona UPHQ	4.10	5.00	5.00	0.00	0.00	0.00	5	231.10	0	0.00

BASIC INFORMATION OF ROAD

DIVISION : RAJSHAHI

DISTRICT : RANGPUR

ROAD CODE	ROAD NAME	CREST WIDTH (m)	TOTAL LENGTH (Km)	SURFACE TYPE-WISE BREAK-UP (Km)				STRUCTURE		EXISTING GAP	
				EARTHEN	FLEXIBLE PAVEMENT (BC)	BRICK PAVEMENT (WBM/HBB/BFS)	RIGID PAVEMENT (CC/RCC)	NUMBER	SPAN (m)	NUMBER	SPAN (m)
1	2	3	4	5	6	7	8	9	10	11	12
185493017	Putimari primary School at Chandanpat UP office to Matiaparahaat	4.00	8.00	8.00	0.00	0.00	0.00	4	19.80	0	0.00
185493018	Mominpur UHQ - Harkali Bazar via Tabazar	4.00	4.95	4.95	0.00	0.00	0.00	14	48.33	0	0.00
185493019	Mominpur UHQ - Lahirihat via Mutakpur.	3.20	5.10	5.10	0.00	0.00	0.00	0	0.00	2	10.00
185493020	Tapodhon UP Office to Gazoghonta GC via Jamchowra Bazar	3.50	6.00	6.00	0.00	0.00	0.00	12	31.20	1	2.00
185493021	Shatgara UHQ - Bhurarghat Bazar	3.30	4.25	4.25	0.00	0.00	0.00	0	0.00	0	0.00
185493023	Haridebpur UHQ at Shiber Bazar to Jafargonj Bazar	3.00	4.38	4.38	0.00	0.00	0.00	9	94.12	0	0.00
185493027	Shaympur G.C to Palichara UHQ.	4.20	3.35	3.35	0.00	0.00	0.00	3	6.20	0	0.00
185493028	UPHQ at Sebarhat - Nekirhat UZR Road	3.75	5.15	5.15	0.00	0.00	0.00	4	51.60	0	0.00
185493029	Chandanpat UPHQ to Kamdebpur Bazar	4.00	6.12	6.12	0.00	0.00	0.00	19	38.45	0	0.00
185493030	Chandanpur UP office to Nazirhat NHW via Kasimbazar.	3.80	4.35	4.35	0.00	0.00	0.00	6	22.03	0	0.00
185493033	Upazila HQ at Mofel house to Monohar High School bazar	3.40	8.55	8.55	0.00	0.00	0.00	21	24.58	0	0.00
185493037	Mondaler hat to Rangpur Badargonj R&H road at Nazirhat	2.90	6.13	6.13	0.00	0.00	0.00	3	1.50	2	0.00
185493040	Haridabpur U.P. Office - Zaforganj NHW	3.40	3.41	3.41	0.00	0.00	0.00	3	3.00	0	0.00
185493041	Rangpur Dhaka NHW road at Auto Rice Mill to Dorshona UHQ.	3.00	2.00	2.00	0.00	0.00	0.00	2	10.90	1	10.00
UNION ROAD TOTAL: 28 Nos. Road			155.45	144.44	11.01	0.00	0.00	193	852.80	6	22.00

ROAD TYPE : VILLAGE ROAD-A

185494001	Lalbag Ranipukur UZR to Palichara G.C(R1-26)	3.25	7.50	7.50	0.00	0.00	0.00	7	23.90	0	0.00
185494002	Burirhat Chabbish Hazari - Harati road(R3-15)	2.99	2.00	2.00	0.00	0.00	0.00	1	0.60	2	19.00
185494003	Zafargonj hat to Ronochindi (R2-3)	3.00	2.90	2.90	0.00	0.00	0.00	4	5.20	0	0.00
185494004	Birabarihat - R&H Monthona	3.00	3.50	3.50	0.00	0.00	0.00	2	1.20	1	3.00
185494005	Mominpur GCCR - Badargonj Rd	3.00	1.00	1.00	0.00	0.00	0.00	2	1.20	2	4.70
185494006	Syampur - Sadhapushkarni	4.00	3.30	3.30	0.00	0.00	0.00	3	2.10	1	2.20
185494007	Bus Terminal Rd - Nisbeganj Rd	3.00	5.00	5.00	0.00	0.00	0.00	2	1.20	2	3.10
185494008	Binadpur Rail Gate to Durgapur Union Road.	3.20	6.00	6.00	0.00	0.00	0.00	0	0.00	0	0.00
185494009	Chanderhat - Rajandropur U.P Office	3.50	1.70	1.70	0.00	0.00	0.00	1	6.40	3	5.00
185494010	Manjai Rd to Panbari Rd.	3.00	4.50	4.50	0.00	0.00	0.00	0	0.00	0	0.00
185494011	Lalbag Ranipukur UZR road .- Zhanzania bridge	3.00	2.50	2.50	0.00	0.00	0.00	3	13.80	0	0.00
185494012	Palicharahat - Keshobpur FRB road	3.00	2.50	2.50	0.00	0.00	0.00	2	1.80	2	3.20
185494014	Aujadapur Railgate - Khan Chowdury Madrasha	3.00	6.50	6.50	0.00	0.00	0.00	2	1.90	2	5.50
185494015	Sayapushkarni - Katabari	2.90	2.40	2.40	0.00	0.00	0.00	1	0.90	2	5.50
185494016	Babur hat - Shaympur FRB road .	3.00	4.00	4.00	0.00	0.00	0.00	1	0.90	2	4.50
185494017	Rougho Bazar - R&H Road	3.00	4.00	4.00	0.00	0.00	0.00	1	0.90	3	4.90
185494018	Dhaparhat - Lalbag FRB road.	3.00	4.00	4.00	0.00	0.00	0.00	1	1.20	2	3.50
185494019	R&H Road - Shiberhat	3.00	4.00	4.00	0.00	0.00	0.00	1	0.90	2	4.50
185494020	Saidpur R&H Road - Bira Barihat.	3.00	5.00	5.00	0.00	0.00	0.00	3	4.30	1	2.00
185494021	Chowrerhat -Shari FRB road.-28	3.00	8.00	8.00	0.00	0.00	0.00	3	2.70	0	0.00
185494022	Haragach pucca rd - Khalshkurir Rd-29	3.00	9.00	9.00	0.00	0.00	0.00	4	3.60	0	0.00
185494023	Darsona More to Maristari via Akkelpur School.-31	4.00	5.00	4.00	1.00	0.00	0.00	0	0.00	0	0.00
185494024	Akkelpur - Bhurerghat road-32	2.60	2.50	2.50	0.00	0.00	0.00	2	1.80	2	2.70
185494025	Golagonj hat - R &H Road-33	3.20	3.00	3.00	0.00	0.00	0.00	3	3.80	1	1.00
185494026	FRB Saw Mill - Palichara hat-34	2.70	2.00	2.00	0.00	0.00	0.00	2	1.80	2	4.50
185494027	Mominpurhat -DhakinMominpur-35	3.15	6.09	6.09	0.00	0.00	0.00	2	1.80	2	4.50
185494028	Badargonj R & H road -Parghat	2.99	1.62	1.62	0.00	0.00	0.00	2	1.80	2	4.60
185494029	Mekura Madrasha - Kader shop-37	3.60	2.50	2.50	0.00	0.00	0.00	2	3.30	2	4.50
185494030	Rangpur Bogura R & H Shahid shop - Hossain Nagur-38	3.66	3.00	3.00	0.00	0.00	0.00	1	0.90	2	6.00
185494031	FRB Rd. near Lakki Master - Chandarhat	3.50	5.50	5.50	0.00	0.00	0.00	2	1.20	3	20.00
185494032	Palicharahat - Nayapukur	2.42	3.00	3.00	0.00	0.00	0.00	0	0.00	2	10.00
185494033	Keranirhat Osni House - Nazirerhat	3.50	2.50	2.50	0.00	0.00	0.00	3	13.80	5	19.50
185494034	Nekirhat FRB road - R & H Road	3.50	2.40	2.40	0.00	0.00	0.00	3	7.24	1	9.10
185494035	Bhurarghat- Dhaperhat	3.70	6.75	6.75	0.00	0.00	0.00	3	13.60	1	3.50

BASIC INFORMATION OF ROAD

DIVISION : RAJSHAHI

DISTRICT : RANGPUR

ROAD CODE	ROAD NAME	CREST WIDTH (m)	TOTAL LENGTH (Km)	SURFACE TYPE-WISE BREAK-UP (Km)				STRUCTURE		EXISTING GAP	
				EARTHEN	FLEXIBLE PAVEMENT (BC)	BRICK PAVEMENT (WBM/HBB/ BFS)	RIGID PAVEMENT (CC/RCC)	NUMBER	SPAN (m)	NUMBER	SPAN (m)
1	2	3	4	5	6	7	8	9	10	11	12
185494037	Rangpur Dinajpur R&H - Sukanchokerhat	3.00	7.00	7.00	0.00	0.00	0.00	3	5.60	2	4.20
185494038	Baharkachna - Mahigonj Pucca Rd	3.80	3.00	3.00	0.00	0.00	0.00	2	2.10	0	0.00
185494039	Chowrarhat - Rangpur Haragacha Pucca raod	3.80	7.00	7.00	0.00	0.00	0.00	2	9.20	1	9.10
185494040	Hazipara Ziaur Rahman Medical Hostel to Sardarpara BDR Mosque via Mr.C.O Fazlu H/o.	3.50	2.00	2.00	0.00	0.00	0.00	0	0.00	0	0.00
185494042	Burirhat - Goyaler Road	3.03	2.45	2.45	0.00	0.00	0.00	0	0.00	2	15.00
185494043	Harkoli Ta Bazar near Khorsha Bolaram Balapara-shebirhat (2)	3.00	3.50	3.50	0.00	0.00	0.00	1	0.90	3	11.00
185494044	Harkalihat to Singirgari road(87)	2.44	5.00	5.00	0.00	0.00	0.00	1	0.90	3	27.00
185494045	Mahigonj Mekura road Rostam Hazi - Mekura road	2.75	3.50	3.50	0.00	0.00	0.00	1	0.60	3	32.00
185494046	Mahigonj Hossain Nagur Taluk Boxi - Sareartol	2.80	4.00	4.00	0.00	0.00	0.00	1	0.60	3	30.00
185494047	Shaympur Busterminal near Nagair Tapoti - Palichara hat.	2.50	4.80	4.80	0.00	0.00	0.00	1	0.60	3	32.00
185494048	Badargonj R & H road Lahirirhat - Matukpur	3.00	2.90	2.90	0.00	0.00	0.00	1	0.60	2	20.00
185494049	Dinajpur R & H road Naya Miah Madrasha - Hazirhat	3.00	4.80	4.80	0.00	0.00	0.00	1	0.90	2	22.00
185494050	Zaforgonj R&H road - Sukanchaki via Ranchandi road	2.42	2.90	2.90	0.00	0.00	0.00	1	0.90	2	20.00
185494051	Bennatari - Dogdogirhat	2.46	2.50	2.50	0.00	0.00	0.00	1	0.60	2	18.00
185494052	Ta bazar - Shebirhat horkuli road	2.97	3.00	3.00	0.00	0.00	0.00	2	8.90	1	10.00
185494053	Mominpur Hat - mainakuri	2.48	2.01	2.01	0.00	0.00	0.00	0	0.00	3	28.00
185494054	Rangpur Dhaka NHW road at Road Rostom Shop - Dorshona More bazar	2.48	6.70	6.70	0.00	0.00	0.00	1	0.60	3	25.00
185494055	Shari UZR road - Burirhat N/O Entaj Uddin	3.02	7.50	7.50	0.00	0.00	0.00	2	1.80	2	18.00
185494056	Shabgonj Haragonj Near Bodokamla - Mohabbat Kha	3.09	3.00	3.00	0.00	0.00	0.00	1	0.90	2	18.00
185494057	Badargonj R&H Road - Hindupara	2.60	2.00	2.00	0.00	0.00	0.00	1	0.60	2	15.00
185494058	Madhappur to Fatipur UZR via Madhabpur School	3.00	1.90	1.90	0.00	0.00	0.00	0	0.00	3	20.00
185494059	Badargonj R&H - Oheruddin House	2.90	2.00	2.00	0.00	0.00	0.00	1	0.60	1	5.00
185494060	Darzipara - SLB Road(73)	2.47	1.98	1.98	0.00	0.00	0.00	0	0.00	0	0.00
185494061	Badargonj R&H- Last Border of mominpur(74)	2.43	1.89	0.00	0.00	1.89	0.00	0	0.00	2	10.00
185494062	Monohar Hat - Chowdhury Hat	2.80	4.00	4.00	0.00	0.00	0.00	1	0.60	3	27.00
185494063	Shadia House - BDR Mosque	3.00	2.70	2.70	0.00	0.00	0.00	1	0.90	2	9.00
185494064	Farat Ali House - Humayan Rice Mill	3.00	2.00	2.00	0.00	0.00	0.00	1	0.60	1	9.00
185494065	Haridebpur - River Chanel road	2.85	2.05	2.05	0.00	0.00	0.00	0	0.00	2	15.00
185494066	Paglaper Shaympur UZR to Kamdedpur(78)	2.42	2.00	2.00	0.00	0.00	0.00	0	0.00	2	15.00
185494067	Ovirarm madrasa - Burirhat	2.92	3.00	3.00	0.00	0.00	0.00	0	0.00	3	21.00
185494068	Nazirdigor - Janjanja	2.50	1.00	1.00	0.00	0.00	0.00	0	0.00	1	5.00
185494069	Madhabpur - Palichara(83)	2.73	1.60	1.60	0.00	0.00	0.00	0	0.00	2	10.00
185494070	Amshu - Madir Dala	3.00	1.00	1.00	0.00	0.00	0.00	0	0.00	1	0.60
185494071	Jalchara - Burirhat	3.01	1.50	1.50	0.00	0.00	0.00	0	0.00	1	4.00
185494072	Bahadur House - Doctor Para	3.02	3.00	3.00	0.00	0.00	0.00	0	0.00	1	3.00
185494074	Hazrahati - badargonj	2.43	4.42	4.42	0.00	0.00	0.00	0	0.00	3	27.00
185494075	Chararmalli to Baikantapur At paglapir shaympur UZR(85)	2.42	2.00	2.00	0.00	0.00	0.00	0	0.00	0	0.00
185494076	Sardarpara - Hazipara	3.05	2.00	2.00	0.00	0.00	0.00	0	0.00	2	12.00
185494077	Pirgacha Border - Mohigong	3.60	4.00	4.00	0.00	0.00	0.00	0	0.00	2	12.00
185494078	Dharmadash - Rangpur Dhaka NHW at Sisuniketon	3.55	2.00	2.00	0.00	0.00	0.00	0	0.00	2	12.00
185494079	Zogesh House - Shabuddin House	2.73	2.00	2.00	0.00	0.00	0.00	0	0.00	2	11.00
185494080	Rangpur Cant. - Pirjabad	3.05	2.00	2.00	0.00	0.00	0.00	0	0.00	0	0.00
185494081	Bara Rangpur - Monkhamar	3.50	6.00	6.00	0.00	0.00	0.00	0	0.00	2	12.00
185494082	Refuze Colony - Bahar Kasna	3.45	4.00	4.00	0.00	0.00	0.00	0	0.00	2	16.00
185494083	Khalisa Kuri - Katchana	3.30	2.00	2.00	0.00	0.00	0.00	0	0.00	2	10.00
185494084	Bokshi Mouza - Moinakuti	3.45	3.00	3.00	0.00	0.00	0.00	0	0.00	2	10.00
185494085	Hariramal Mouza - hanif House	3.35	2.50	2.50	0.00	0.00	0.00	0	0.00	2	13.00
185494086	Palichara - Madhabopur	2.73	2.40	2.40	0.00	0.00	0.00	1	0.90	1	5.00
185494087	Madhabpur UZR to Palichara Mousa	2.42	1.50	0.00	0.00	1.50	0.00	0	0.00	2	10.00
185494089	R.K Road at Textile More to Bhurarghatbazar via Nisbetgonj	4.00	4.50	0.00	4.50	0.00	0.00	20	44.95	0	0.00
185494091	Fatama Cold Store at NHW to Sareartole Bazar	4.00	9.50	9.22	0.28	0.00	0.00	29	22.46	0	0.00
185494092	Katchana to Kukral via Amasu Bazar	4.00	3.23	3.23	0.00	0.00	0.00	3	4.60	0	0.00
185494094	Mahiganj Whole sale Market - Pairabond via Rougho Bazar	4.00	9.00	4.20	4.80	0.00	0.00	8	10.15	0	0.00

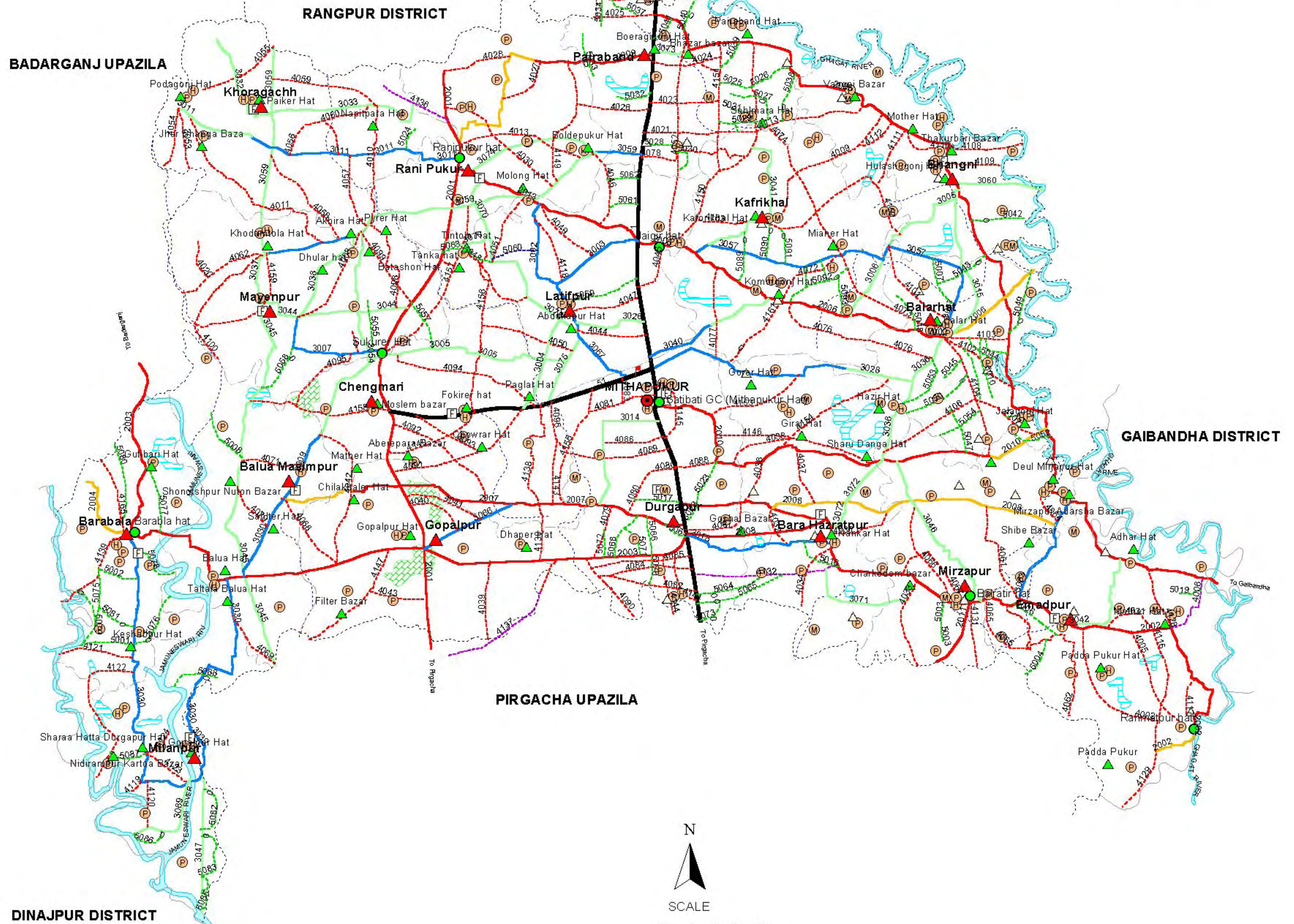
BASIC INFORMATION OF ROAD

DIVISION : RAJSHAHI

DISTRICT : RANGPUR

ROAD CODE	ROAD NAME	CREST WIDTH (m)	TOTAL LENGTH (Km)	SURFACE TYPE-WISE BREAK-UP (Km)				STRUCTURE		EXISTING GAP		
				EARTHEN	FLEXIBLE PAVEMENT (BC)	BRICK PAVEMENT (WBM/HBB/BFS)	RIGID PAVEMENT (CC/RCC)	NUMBER	SPAN (m)	NUMBER	SPAN (m)	
1	2	3	4	5	6	7	8	9	10	11	12	
185494095	Rangpur-Dhaka R&H Rd- Lalbag Ranipukur GC	4.00	4.10	4.10	0.00	0.00	0.00	1	2.00	4	43.00	
185494096	Rangpur Cadet College to Sariartal Bazar.	4.00	5.00	5.00	0.00	0.00	0.00	11	47.00	3	6.00	
185494097	Golagong Bazar to Palichara Bazar at Madhabpur	3.50	4.80	4.80	0.00	0.00	0.00	4	5.60	0	0.00	
185494098	Burail Bazar to Jalkoria Bazar	4.20	3.00	1.23	1.77	0.00	0.00	6	61.70	0	0.00	
185494099	Rangpur - Haragach road, Cigaretcompani more to Damdama mahigonj Road via babri Mosque.	4.00	2.70	1.85	0.85	0.00	0.00	2	5.00	0	0.00	
185494100	Rangpur - Haragach road, Bharkatchana Five Matha Road.	3.25	2.10	1.25	0.85	0.00	0.00	1	2.50	0	0.00	
185494101	Amasu Galakata more - Pachpirmazar More via west Amasu Jamia mosque.	3.20	1.80	1.80	0.00	0.00	0.00	2	2.90	0	0.00	
185494102	Harkali bazar NHW to Nikirhat via tabazar	3.66	6.80	6.80	0.00	0.00	0.00	4	16.34	0	0.00	
185494103	Isabpur Govt Primary School toPanbazar G.C	3.50	5.00	5.00	0.00	0.00	0.00	6	13.00	0	0.00	
185494104	Sahebgong Bazar to Moinakutihat via Chandkutir Bazar	3.50	12.50	12.50	0.00	0.00	0.00	7	19.80	0	0.00	
185494105	Bhurarghat Bazar to Dhaperhat G.C via Silimpur Road	3.05	7.95	7.95	0.00	0.00	0.00	10	40.10	0	0.00	
185494106	Mondalerhat to Nazirhat NHW	4.00	4.70	4.70	0.00	0.00	0.00	18	18.85	0	0.00	
185494107	Mominpur G.C to Rangpur Badargonj R&H Road	4.00	1.75	1.75	0.00	0.00	0.00	3	4.20	0	0.00	
185494108	Nayapukurhat pucca Rd - Dhaperhat	3.60	4.75	4.75	0.00	0.00	0.00	4	13.58	0	0.00	
185494109	Azizullah mouza - Dharmodash	3.50	4.00	4.00	0.00	0.00	0.00	0	0.00	2	9.00	
185494110	Burirhat GC - Monohar Bazar via Birabari	4.00	4.66	4.66	0.00	0.00	0.00	0	0.00	0	0.00	
185494111	Golaganj Bazar - baniapara railgate	3.50	7.00	7.00	0.00	0.00	0.00	0	0.00	0	0.00	
185494112	Barabarihat - Dhaka Rangpur NHW	3.50	2.36	2.36	0.00	0.00	0.00	0	0.00	0	0.00	
185494113	Satgara UP office - Pathanpara	3.00	2.50	0.00	2.50	0.00	0.00	0	0.00	0	0.00	
185494114	Akkelpur - Nisbetganj Bazar	3.00	2.75	2.75	0.00	0.00	0.00	0	0.00	0	0.00	
185494115	Shahebganj - Chandkuti	3.20	1.50	1.50	0.00	0.00	0.00	0	0.00	0	0.00	
185494116	Tampat UHQ - Cadet Collage More	3.30	2.50	2.50	0.00	0.00	0.00	0	0.00	0	0.00	
185494117	Mordan More - Khodro Tampat	3.45	3.00	3.00	0.00	0.00	0.00	0	0.00	2	9.00	
185494118	Sadapuskurni UHQ - Vurarghat Bazar Via Daperhat	3.00	10.35	10.35	0.00	0.00	0.00	0	0.00	0	0.00	
185494120	Mominpur UHQ - MominpurG.C	3.50	4.60	4.60	0.00	0.00	0.00	0	0.00	0	0.00	
VILLAGE ROAD-A TOTAL: 112 Nos. Road				424.56	404.62	16.55	3.39	0.00	236	500.37	153	885.40
ROAD TYPE : VILLAGE ROAD-B												
185495001	Hafiz House - Silirpur(79)	2.44	1.60	1.60	0.00	0.00	0.00	1	0.60	2	13.00	
185495002	Dhaperhat to Raich house(80)	2.42	1.50	1.50	0.00	0.00	0.00	0	0.00	0	0.00	
185495003	Dhakglar - Badargonj	2.32	1.00	1.00	0.00	0.00	0.00	0	0.00	1	4.00	
185495004	SLB Road - Last Boarder Of Hordebpur	2.47	1.67	1.67	0.00	0.00	0.00	0	0.00	2	10.00	
185495006	Harikandi - Sardarhat(76)	2.55	1.71	1.71	0.00	0.00	0.00	0	0.00	2	10.00	
185495007	Shampur - Putimary(84)	4.45	2.00	2.00	0.00	0.00	0.00	1	0.90	2	16.00	
185495008	Modern more - Kudra Tampat Road	3.00	2.10	2.10	0.00	0.00	0.00	0	0.00	0	0.00	
VILLAGE ROAD-B TOTAL: 7 Nos. Road				11.58	11.58	0.00	0.00	0.00	2	1.50	9	53.00
RANGPUR-S UPAZILA TOTAL: 174 Nos. Road				806.61	683.43	119.34	3.84	0.00	708	2671.97	172	969.40

ROAD MAP MITHAPUKUR UPAZILA RANGPUR DISTRICT



LEGEND

Administrative Boundary

- International Boundary
- District Boundary
- - - Upazila Boundary
- · · Union Boundary
- · · Municipal Boundary

Administrative HQs

- District HQ
- Upazila HQ
- ▲ Union HQ

Physical Infrastructures

- National Highways
- Regional Highways
- Zila Road
- Upazila Road (Pucca)
- Upazila Road (Katcha)
- Union Road (Pucca)
- Union Road (Katcha)
- Village Road A (Pucca)
- Village Road A (Katcha)
- Village Road B (Pucca)
- Village Road B (Katcha)
- Paurashava Road
- Railway Network
- Embankment
- Telecommunication line
- Power Transmission Line

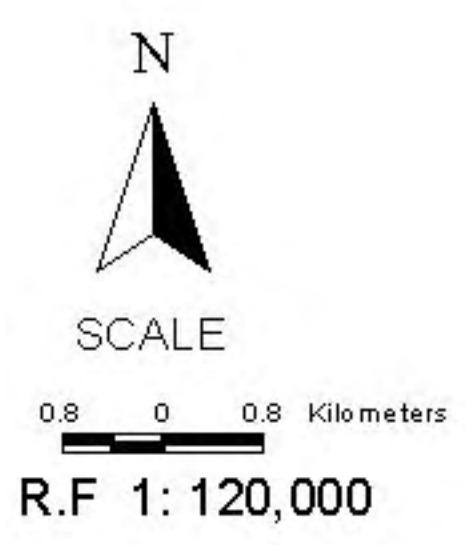
Natural Features

- Wide River
- Water Bodies
- Sandy Area
- Khal
- Forest
- Hill

Socio-Economic Infrastructures

- Growth Centre
- ▲ Small Hat/Bazar
- Police Station
- Upazila Health Complex
- Family welfare Centre
- Community Clinic
- Post Office
- College
- High School
- Primary School
- Madrasa
- Mosque
- Ashrayan/Abasan
- Temple

Compiled from : LGED Upazila Base Maps 1994-95, Landsat TM 1998, GPS Survey 1999 and Field Checking in November 2004.
Projection : Lambert's Conformal Conic
PREPARED BY : GIS UNIT
LOCAL GOVERNMENT ENGINEERING DEPARTMENT



BASIC INFORMATION OF ROAD

DIVISION : RAJSHAHI

DISTRICT : RANGPUR

ROAD CODE	ROAD NAME	CREST WIDTH (m)	TOTAL LENGTH (Km)	SURFACE TYPE-WISE BREAK-UP (Km)				STRUCTURE		EXISTING GAP	
				EARTHEN	FLEXIBLE PAVEMENT (BC)	BRICK PAVEMENT (WBM/HBB/BFS)	RIGID PAVEMENT (CC/RCC)	NUMBER	SPAN (m)	NUMBER	SPAN (m)
1	2	3	4	5	6	7	8	9	10	11	12

UPAZILA : MITHAPUKUR

ROAD TYPE : UPAZILA ROAD

185582001	Jaagirhat R&H to Bhendabari GC via Runipukur GC	7.00	21.40	0.00	21.40	0.00	0.00	28	92.25	0	0.00
185582002	Shatibari Hat to Shanerhat GC via Bairati hat & Rahmatpur GC	6.80	27.15	3.30	23.85	0.00	0.00	28	82.96	0	0.00
185582003	Shatibari GC to Nagerhat GC via Barobala GC	7.00	21.50	0.00	21.50	0.00	0.00	34	250.22	0	0.00
185582004	Borobala GC - Aftabgonj GC	4.50	2.50	2.50	0.00	0.00	0.00	2	1.20	2	62.00
185582005	Damdama R&H to Nagarkotha GC via Begum Rokey Momu. Centre	7.00	29.00	0.00	29.00	0.00	0.00	31	186.65	0	0.00
185582006	Jaagirhat R&H to Pirgacha via Balarhat	6.00	13.75	3.80	9.95	0.00	0.00	14	56.03	4	106.00
185582007	Durgapur UP Office - Baluamashimpur UP Office (UZR #294)	4.27	12.90	1.60	11.30	0.00	0.00	30	77.44	3	6.00
185582008	Satibari GC - Shib Bazar (UZR #295)	3.50	7.50	6.50	1.00	0.00	0.00	3	15.00	7	21.00
185582009	Bairagionj Busstand to Ranipukur. (UZR #303)	2.92	9.00	4.50	4.50	0.00	0.00	10	24.75	4	11.00
185582010	Mithapukur hat - Jalalgonj Hat Via Sherudanga (UZR #306)	4.22	14.30	4.80	7.95	1.55	0.00	9	25.20	3	8.00
185582011	Bairatir Hat - Shanerhat Road (UZR #302)	2.75	4.00	4.00	0.00	0.00	0.00	0	0.00	0	0.00
185582013	Jaagirhat R&H - Runipukur GC Road	7.00	6.40	0.00	6.40	0.00	0.00	7	24.63	0	0.00

UPAZILA ROAD TOTAL: 12 Nos. Road

169.40 31.00 136.85 1.55 0.00 196 836.33 23 214.00

ROAD TYPE : UNION ROAD

185583002	Molonghat - Latifpur UP Office	3.90	5.00	0.00	5.00	0.00	0.00	5	8.00	0	0.00
185583003	Jaagir Bus stand - Latifpur UP office	3.65	3.35	0.00	3.35	0.00	0.00	4	12.83	0	0.00
185583004	Latifpur UP office - Paglarhat R & H	3.50	3.00	3.00	0.00	0.00	0.00	1	1.80	0	0.00
185583005	Sukurerhat to Mirzapur near Latifpur UP Office	3.60	6.50	6.50	0.00	0.00	0.00	5	18.63	0	0.00
185583006	Bhangni UP office - Miarhat	3.50	4.00	4.00	0.00	0.00	0.00	1	8.00	0	0.00
185583007	Sukure hat GC - Moyenpur UP office	3.90	3.48	0.00	3.48	0.00	0.00	5	11.00	0	0.00
185583009	Sukurerhat GC - Baluamashimpur UP	5.68	6.60	2.00	4.60	0.00	0.00	10	19.20	0	0.00
185583010	Balarhat - Sherpur Bazar	3.90	8.00	8.00	0.00	0.00	0.00	4	15.00	0	0.00
185583011	Ranipukurhat - Padaganjhat .	3.45	9.90	0.80	9.10	0.00	0.00	10	24.50	0	0.00
185583014	UZHQ to Neterbazar (Dabra)	4.00	5.00	5.00	0.00	0.00	0.00	3	5.23	0	0.00
185583015	Balarhat UP - Hulashuganj Hat	2.70	4.50	4.50	0.00	0.00	0.00	4	29.47	0	0.00
185583018	Satibarihat NHW -Baro Hazratpur UP Office	3.60	5.70	0.00	5.70	0.00	0.00	6	10.85	0	0.00
185583026	Latipur UP office - Rashidpur R & H	2.42	2.35	2.35	0.00	0.00	0.00	5	7.30	0	0.00
185583028	Jhinuk chinama hall (Garerbazar) - Balar Hat UP Office	3.70	10.90	6.10	4.80	0.00	0.00	3	8.80	0	0.00
185583030	Balua Masimpur UP - Borobala GC Via Millonpur UP Office	5.00	18.54	0.00	18.54	0.00	0.00	11	22.10	0	0.00
185583032	Khoragoch UP Office to Bhimargor Bazar	3.80	7.00	7.00	0.00	0.00	0.00	1	3.00	0	0.00
185583033	Khoragach UP Office to Rupshihat.	3.00	5.00	5.00	0.00	0.00	0.00	2	5.00	1	3.00
185583036	Balarhat UP office - Nankar Bazar	4.00	8.00	8.00	0.00	0.00	0.00	2	5.00	0	0.00
185583037	Moyen pur UP Office to Kadomtala hat	3.80	2.70	2.70	0.00	0.00	0.00	0	0.00	1	3.00
185583038	Moyenpur UP Office to Akhira hat	3.60	4.50	4.50	0.00	0.00	0.00	1	3.00	1	3.00
185583040	Mithapukur H/Q to Kumargonj Hat via Horihorpur	3.00	7.20	7.20	0.00	0.00	0.00	0	0.00	0	0.00
185583041	Kashikhal UP office - Salmarahat via Ikbalpur	3.65	4.40	4.40	0.00	0.00	0.00	0	0.00	0	0.00
185583042	Emadpur UP Office (Tefulia Bazar) - Mirzapur Bazar	2.40	2.25	2.25	0.00	0.00	0.00	1	2.40	0	0.00
185583044	Moyenpur UP Office to Sukurerhat	4.20	3.00	3.00	0.00	0.00	0.00	2	6.00	0	0.00
185583045	Moyenpur UP Office to Pirerhat Bazar via Khyerpara	3.00	8.00	8.00	0.00	0.00	0.00	2	8.00	1	16.00
185583046	Bairatirhat GC (Mirzapur UP) - Sherudanga Bazar	4.00	5.00	5.00	0.00	0.00	0.00	2	12.00	0	0.00
185583047	Milonpur UP Office to Kashdahaghat.	3.60	5.25	5.25	0.00	0.00	0.00	6	22.80	2	6.00
185583054	Shukuer hat to Ranipukur UP Office	3.60	6.00	6.00	0.00	0.00	0.00	3	20.00	0	0.00
185583057	Jaagirhat - Balarhat UP Via Miarhat.	5.00	8.90	0.00	8.90	0.00	0.00	0	0.00	0	0.00
185583059	Baldipukur - Khoragach UP Via Akhirahat and Kadamtala.	4.00	16.00	10.00	6.00	0.00	0.00	0	0.00	0	0.00
185583060	Bangni UP Office to - Trimohineeghat	3.00	3.00	3.00	0.00	0.00	0.00	0	0.00	0	0.00
185583063	Bairati GC - Jalalgonjhat Via Sawani Kachari	7.00	4.50	0.00	4.50	0.00	0.00	0	0.00	0	0.00

BASIC INFORMATION OF ROAD

DIVISION : RAJSHAHI

DISTRICT : RANGPUR

ROAD CODE	ROAD NAME	CREST WIDTH (m)	TOTAL LENGTH (Km)	SURFACE TYPE-WISE BREAK-UP (Km)				STRUCTURE		EXISTING GAP		
				EARTHEN	FLEXIBLE PAVEMENT (BC)	BRICK PAVEMENT (WBM/HBB/BFS)	RIGID PAVEMENT (CC/RCC)	NUMBER	SPAN (m)	NUMBER	SPAN (m)	
1	2	3	4	5	6	7	8	9	10	11	12	
185583066	Durgapur UP (Shatibari - Buzruk Santaspur Pucca road) to Gopalpur UP Office.	3.50	2.50	0.00	2.50	0.00	0.00	0	0.00	0	0.00	
185583067	Mithapukur Upazila HQ to Latifpur UP Office	5.00	4.10	0.30	3.80	0.00	0.00	9	38.10	0	0.00	
185583069	Milonpur UP Office - Noorpurghat	3.05	7.00	7.00	0.00	0.00	0.00	0	0.00	0	0.00	
185583070	Ranipukur UP Office - Tankahat	2.80	2.50	2.50	0.00	0.00	0.00	0	0.00	0	0.00	
185583071	Barohazropur UP Office - Charkadam Bazar	2.50	3.50	3.50	0.00	0.00	0.00	0	0.00	0	0.00	
185583072	Barohazrotpur UP Office - Sherudangahat	3.00	2.90	2.90	0.00	0.00	0.00	0	0.00	0	0.00	
185583073	Payrabond UP Office - Vazer Bazar	3.00	1.80	1.80	0.00	0.00	0.00	0	0.00	0	0.00	
185583074	Ranipukur UP Office - Baldipukurhat	3.00	3.95	3.95	0.00	0.00	0.00	0	0.00	0	0.00	
185583075	Latifpur UP Office - Paglerhat via Hatimpur Pry. School	2.80	2.10	2.10	0.00	0.00	0.00	0	0.00	0	0.00	
185583076	Latifpur UP Office - Tanka Bazar via Latifpur	2.50	4.40	4.40	0.00	0.00	0.00	0	0.00	0	0.00	
UNION ROAD TOTAL: 42 Nos. Road				232.27	152.00	80.27	0.00	0.00	108	328.01	6	31.00

ROAD TYPE : VILLAGE ROAD-A

185584002	Tetulia bazar - Tayabpur	3.40	3.40	0.00	3.40	0.00	0.00	1	2.40	0	0.00
185584005	Tetulia bazar - Rahamatpur	3.60	4.95	0.00	0.00	4.95	0.00	1	2.50	0	0.00
185584006	Matar hat - Nagar kat Gora	3.50	1.90	1.90	0.00	0.00	0.00	2	4.80	0	0.00
185584008	Moyenpur UP office - Akhirahat	2.00	3.40	3.40	0.00	0.00	0.00	0	0.00	2	6.00
185584009	Kofrikhal UP office - Bhangni	2.60	3.20	3.20	0.00	0.00	0.00	0	0.00	1	3.00
185584011	Padaganj - Lalpukur	3.20	6.40	6.40	0.00	0.00	0.00	5	14.45	1	2.80
185584013	Baldipukur bazar - Ranipukur	3.20	3.00	3.00	0.00	0.00	0.00	2	8.40	0	0.00
185584021	NHW at Jayrampur - Jafarpur Madrasha via Anowrar Pry. School	2.80	2.50	2.50	0.00	0.00	0.00	0	0.00	0	0.00
185584022	Damdahat - Putikata School	2.50	3.50	3.50	0.00	0.00	0.00	0	0.00	0	0.00
185584023	NHW at Tofayel Shope - House Azhar Munshi	3.00	3.00	3.00	0.00	0.00	0.00	0	0.00	0	0.00
185584024	NHW at Shana Member house - Madhap Tepoti	2.80	4.00	4.00	0.00	0.00	0.00	0	0.00	0	0.00
185584025	NHW at Taragonj - Phutikhata High School via Athrokhota	2.80	3.00	3.00	0.00	0.00	0.00	0	0.00	0	0.00
185584026	NHW at Joy Rampur - Khanpur via Lohani	2.75	4.00	4.00	0.00	0.00	0.00	0	0.00	0	0.00
185584027	Bairigonj Ranipukur Pucca road - Boldipukur Ranipukur road via Khona para	2.65	3.80	3.80	0.00	0.00	0.00	0	0.00	0	0.00
185584028	Bhaktipur Bazar - Dhaperhat via Chowdhary para	2.80	3.00	3.00	0.00	0.00	0.00	0	0.00	0	0.00
185584029	Dadamaha Charkaribari road at Shemul Tala - Afjul Tapothi via Binnapara	2.50	3.00	3.00	0.00	0.00	0.00	0	0.00	0	0.00
185584030	Baldipukur Hat - Lalbag Vendabari road via Tajurpara	2.65	7.00	7.00	0.00	0.00	0.00	0	0.00	0	0.00
185584031	Tatulia Dawnipara - Molarhat via Gangadhar para	2.50	2.00	2.00	0.00	0.00	0.00	0	0.00	0	0.00
185584032	Ramahswere para Zahir Bridge - Sadur para Primary School via Shek para	2.50	5.00	5.00	0.00	0.00	0.00	0	0.00	0	0.00
185584033	Rasulpur Primary School - Saker Bridge via Rasulpur	2.80	4.50	4.50	0.00	0.00	0.00	0	0.00	0	0.00
185584034	Baro Hozratpur UP Office - House of Mannan Profacur	2.80	3.50	3.50	0.00	0.00	0.00	0	0.00	0	0.00
185584035	Tajur para Motin House - Shour para Primary School	2.50	3.00	3.00	0.00	0.00	0.00	0	0.00	0	0.00
185584036	Chitli Pacshim para - Chitli Purbo para	2.80	5.00	5.00	0.00	0.00	0.00	0	0.00	0	0.00
185584037	Latibpur Jame Mosqe - Girihat via Pachim para	3.00	4.80	4.80	0.00	0.00	0.00	0	0.00	0	0.00
185584038	Maj Gram Bot tree - Grihat via Maj gram	2.80	3.00	3.00	0.00	0.00	0.00	0	0.00	0	0.00
185584039	Shatibari Nagerhat road at Ramasshor para - Rangapukur	3.00	2.00	2.00	0.00	0.00	0.00	0	0.00	0	0.00
185584040	Shatibari Nagerhat road at Dhap Shampur - Vendabari via Bowlmari	2.65	4.50	4.50	0.00	0.00	0.00	0	0.00	0	0.00
185584041	Dhap Shampur - Gopalpur via Bogerbari	3.00	3.00	3.00	0.00	0.00	0.00	0	0.00	0	0.00
185584042	Shatibari Nager at Bander para - Krishnopor via Chilakhal	3.00	4.00	4.00	0.00	0.00	0.00	0	0.00	0	0.00
185584043	Bag Dur Primary School - Gopinathpur Primary School	3.00	3.00	3.00	0.00	0.00	0.00	0	0.00	0	0.00
185584044	Mirjapur Madrasha - Rashidpur via Mondol para	2.80	2.50	2.50	0.00	0.00	0.00	0	0.00	0	0.00
185584045	NHW at Nichentapur - Jaigir GC via house of Rahim Member	2.75	1.00	1.00	0.00	0.00	0.00	0	0.00	0	0.00
185584046	Jaigir Vendabari road at Durgapur - Boldipukur Bazar	2.75	2.50	2.50	0.00	0.00	0.00	0	0.00	0	0.00
185584047	Patuari hat - NHW at Abdulapur	2.75	2.50	2.50	0.00	0.00	0.00	0	0.00	0	0.00
185584048	Latifpur Pasship para - Tanka Bazar	2.40	2.50	2.50	0.00	0.00	0.00	0	0.00	0	0.00
185584049	Ghushelia - Baldipukur via Khamar Durgapur	2.50	4.00	4.00	0.00	0.00	0.00	0	0.00	0	0.00

BASIC INFORMATION OF ROAD

DIVISION : RAJSHAHI

DISTRICT : RANGPUR

ROAD CODE	ROAD NAME	CREST WIDTH (m)	TOTAL LENGTH (Km)	SURFACE TYPE-WISE BREAK-UP (Km)				STRUCTURE		EXISTING GAP	
				EARTHEN	FLEXIBLE PAVEMENT (BC)	BRICK PAVEMENT (WBM/HBB/ BFS)	RIGID PAVEMENT (CC/RCC)	NUMBER	SPAN (m)	NUMBER	SPAN (m)
1	2	3	4	5	6	7	8	9	10	11	12
185584050	Mirjapur Mosque - Akhirapur Bridge	2.75	2.00	2.00	0.00	0.00	0.00	0	0.00	0	0.00
185584051	Tintala hat - Molonghat	2.50	3.50	3.50	0.00	0.00	0.00	0	0.00	0	0.00
185584052	Jaigirhat - Joyram Anower via Shailipur	2.75	4.00	4.00	0.00	0.00	0.00	0	0.00	0	0.00
185584053	Padagonj hat - Bakultala	3.00	4.00	4.00	0.00	0.00	0.00	0	0.00	0	0.00
185584054	Padagonj - Nagarhat	2.75	2.50	2.50	0.00	0.00	0.00	0	0.00	0	0.00
185584055	Padagonj Cold Stroge - Chatabari	3.00	2.00	2.00	0.00	0.00	0.00	0	0.00	0	0.00
185584056	Ranipukur Padagonjhat road - Ranipukur Padagonjhat road via Rupshihat	3.00	2.50	2.50	0.00	0.00	0.00	0	0.00	0	0.00
185584057	Sheraj near the House of Rustom - Ghonapara via Mill Bazar	2.75	3.00	3.00	0.00	0.00	0.00	0	0.00	0	0.00
185584058	Matherhat - Bakultala via Bongram	3.00	5.00	5.00	0.00	0.00	0.00	0	0.00	0	0.00
185584059	Padagonjhat - Paikarhat via Pondithpara	2.75	2.00	2.00	0.00	0.00	0.00	0	0.00	0	0.00
185584060	Rupnigonj pacca road - PIKherhat via Pachgoria	3.00	3.50	3.50	0.00	0.00	0.00	0	0.00	0	0.00
185584061	Bairati Jalalgonj road at Putimari - Sherpur via Ship Bazar	3.00	4.00	4.00	0.00	0.00	0.00	0	0.00	0	0.00
185584062	Bariti GC - Ematpur Prishmpara via Poatha	2.75	2.00	2.00	0.00	0.00	0.00	0	0.00	0	0.00
185584063	Ship Dayul para Bazar - Adibashi School via Noorpur	3.00	4.00	4.00	0.00	0.00	0.00	0	0.00	0	0.00
185584065	Bariati - Nolayer Bridge via Vaitiya Para	3.00	4.00	4.00	0.00	0.00	0.00	0	0.00	0	0.00
185584066	Shatibari Shaner Hat at Manik Brick field - Sharudanga Barit road	3.00	3.00	3.00	0.00	0.00	0.00	0	0.00	0	0.00
185584067	Bairati house of Lutfur Member - Tulshi Danga pucca road via Goyel para	3.00	5.00	5.00	0.00	0.00	0.00	0	0.00	0	0.00
185584068	Shatibari Nagerhat at Vaterpara - Kherpara Mosq.	3.00	3.00	3.00	0.00	0.00	0.00	0	0.00	0	0.00
185584069	Kherpara Primary School - Perarhat	3.00	4.00	4.00	0.00	0.00	0.00	0	0.00	0	0.00
185584070	Sheltirhat Krishnonogor	3.00	4.00	4.00	0.00	0.00	0.00	0	0.00	0	0.00
185584071	Baragi Kuti - Nischunta para	3.00	3.00	3.00	0.00	0.00	0.00	0	0.00	0	0.00
185584072	Miarhat - Kumorgonjhat	2.75	6.00	6.00	0.00	0.00	0.00	0	0.00	0	0.00
185584073	Miarhat - Balarhat	3.00	4.00	4.00	0.00	0.00	0.00	0	0.00	0	0.00
185584074	Miarhat - Shalmara Bazar	2.75	6.00	6.00	0.00	0.00	0.00	0	0.00	0	0.00
185584076	Kumorgonj - Balarhat	2.75	7.00	7.00	0.00	0.00	0.00	0	0.00	0	0.00
185584077	Khordo Khainathpur - Mithapukur	3.00	5.00	5.00	0.00	0.00	0.00	0	0.00	0	0.00
185584078	Buzzruk Tajpur Bazar - Boldipukur Bazar	3.00	5.00	5.00	0.00	0.00	0.00	0	0.00	0	0.00
185584079	Dabra School - Akhira Bridge via Binodpur	3.00	4.00	4.00	0.00	0.00	0.00	0	0.00	0	0.00
185584080	NHW at Horipur Dabra Bazar	3.00	5.00	5.00	0.00	0.00	0.00	0	0.00	0	0.00
185584081	Upzila H/Q - Rusulpur via Enamul House	3.00	4.50	4.50	0.00	0.00	0.00	0	0.00	0	0.00
185584082	NHW at Mirzapur School get - Boro Mirzapur	2.50	3.00	3.00	0.00	0.00	0.00	0	0.00	0	0.00
185584083	Mithapukur Latibpur road at Shaidul shop - Krishopur	2.75	1.00	1.00	0.00	0.00	0.00	0	0.00	0	0.00
185584084	NHW at Gorbanda - Boro Mirjapur near the H/O Mannan	2.50	3.00	3.00	0.00	0.00	0.00	0	0.00	0	0.00
185584085	NHW at Gorbandha - Mirzapur near the H/o Abdus Shtter	2.75	2.00	2.00	0.00	0.00	0.00	0	0.00	0	0.00
185584086	Mithapukur H/Q - Sultanpur	3.00	3.50	3.50	0.00	0.00	0.00	0	0.00	0	0.00
185584087	NHW at Shatibari Girls School - Khatali via Khatali Primary School	2.50	4.00	4.00	0.00	0.00	0.00	0	0.00	0	0.00
185584088	NHW at Farul Primary School - Rampura School	3.00	3.00	3.00	0.00	0.00	0.00	0	0.00	0	0.00
185584089	NHW at Kashaipur - Faridpur via Musapur	2.75	5.00	5.00	0.00	0.00	0.00	0	0.00	0	0.00
185584090	Shatibari Nagerhat road at Khamar Horipur - Mirjapur	3.00	5.00	5.00	0.00	0.00	0.00	0	0.00	0	0.00
185584091	RHW at Kishamat Haroar para near the H/o Nahal Master to Akiz Biri Factory via Chorarht	3.00	4.00	4.00	0.00	0.00	0.00	0	0.00	0	0.00
185584092	Shatibari Baluya UP road at Ramanathpur - Telokpara via Gilajukhi	3.00	7.00	7.00	0.00	0.00	0.00	0	0.00	0	0.00
185584093	Talimgonj - Kumor para Primary School via Charar Hat	2.75	7.00	7.00	0.00	0.00	0.00	0	0.00	0	0.00
185584094	Paglarhat - Suokerarhat via Jaladipur	3.00	6.50	6.50	0.00	0.00	0.00	0	0.00	0	0.00
185584095	Tilolpara Mosque - Shokararhat	3.00	3.00	3.00	0.00	0.00	0.00	0	0.00	0	0.00
185584096	Formudar para - Fokerar hat Primari School via Tali para	3.00	3.00	3.00	0.00	0.00	0.00	0	0.00	0	0.00
185584098	Ganarpara - Moyenpur High Schoo via Durgapur	3.00	6.00	6.00	0.00	0.00	0.00	0	0.00	0	0.00
185584099	Kashimpur - Akhiraht via Nawapara	2.50	8.00	8.00	0.00	0.00	0.00	0	0.00	0	0.00
185584100	Katomtala - Shelterhat via shikarpur	3.00	6.00	6.00	0.00	0.00	0.00	0	0.00	0	0.00
185584101	Balarhat - Bozrul Jalai near the H/o Azad	3.00	3.00	3.00	0.00	0.00	0.00	0	0.00	0	0.00
185584102	Garal Chopi - Damdomha Charka bari road	2.80	5.00	5.00	0.00	0.00	0.00	0	0.00	0	0.00

BASIC INFORMATION OF ROAD

DIVISION : RAJSHAHI

DISTRICT : RANGPUR

ROAD CODE	ROAD NAME	CREST WIDTH (m)	TOTAL LENGTH (Km)	SURFACE TYPE-WISE BREAK-UP (Km)				STRUCTURE		EXISTING GAP	
				EARTHEN	FLEXIBLE PAVEMENT (BC)	BRICK PAVEMENT (WBM/HBB/ BFS)	RIGID PAVEMENT (CC/RCC)	NUMBER	SPAN (m)	NUMBER	SPAN (m)
1	2	3	4	5	6	7	8	9	10	11	12
185584103	Balarhat - Damdoma Charkabari road	3.00	3.00	3.00	0.00	0.00	0.00	0	0.00	0	0.00
185584104	Tajurpara Bridge - Shere Rampur	2.80	5.00	5.00	0.00	0.00	0.00	0	0.00	0	0.00
185584106	Kayer bari - Sharudanga	3.00	7.00	7.00	0.00	0.00	0.00	0	0.00	0	0.00
185584107	Kishamat Khala - Jalalgonj	2.80	6.00	6.00	0.00	0.00	0.00	0	0.00	0	0.00
185584108	Thakurbari - Khaluhat	2.50	5.00	5.00	0.00	0.00	0.00	0	0.00	0	0.00
185584109	Thakurbari - Dayti	3.00	6.00	6.00	0.00	0.00	0.00	0	0.00	0	0.00
185584110	Thakurbari hat - Matherhat via Jugipara	3.00	4.00	4.00	0.00	0.00	0.00	0	0.00	0	0.00
185584111	Bgangi Dakshi para Primary School - Bujruk Tajpur	2.75	4.00	4.00	0.00	0.00	0.00	0	0.00	0	0.00
185584112	Matherhat - Baghi Borhat	3.00	3.00	3.00	0.00	0.00	0.00	0	0.00	0	0.00
185584113	Damdoma Nogar Khota road at Betgari - Mathi Chola via Nata Gari	2.75	4.00	4.00	0.00	0.00	0.00	0	0.00	0	0.00
185584114	Tankahat - Lalbag Vendabari road	2.50	1.00	1.00	0.00	0.00	0.00	0	0.00	0	0.00
185584116	Tatuliya Dawaniya para - Dapader House via H/o Mousnu Maser	2.70	3.00	3.00	0.00	0.00	0.00	0	0.00	0	0.00
185584117	Goyel para Mosque - House of Present Member via House of Hanif	2.50	3.00	3.00	0.00	0.00	0.00	0	0.00	0	0.00
185584118	Molong - Paikhan	2.75	2.00	2.00	0.00	0.00	0.00	0	0.00	0	0.00
185584119	Satini Rahgobendropur - Khayerbari School	3.00	4.00	4.00	0.00	0.00	0.00	0	0.00	0	0.00
185584120	Satini Rahgobendropur at Pucca road - Jagonathpur Hindu para	2.75	2.00	2.00	0.00	0.00	0.00	0	0.00	0	0.00
185584121	Durgapur Bazar - Chiter Ghat via Lalderpur	2.80	6.00	6.00	0.00	0.00	0.00	0	0.00	0	0.00
185584122	Milonpur Prishmpra - Hiyelpara	2.70	5.00	5.00	0.00	0.00	0.00	0	0.00	0	0.00
185584123	Milonpur Namapara Mosque - Shalampur	2.50	5.00	5.00	0.00	0.00	0.00	0	0.00	0	0.00
185584124	Khyerbari School - Durgapur Bazar	2.70	5.00	5.00	0.00	0.00	0.00	0	0.00	0	0.00
185584128	Mathehat UZR - Adarhat	3.90	3.50	3.50	0.00	0.00	0.00	1	3.00	0	0.00
185584129	Faridpur Bazar to Paddapukur Bazar	3.90	5.50	5.00	0.50	0.00	0.00	4	15.00	0	0.00
185584131	Bairatirhat GC - Jahangirabad Hat (Pirgonj)	3.50	3.00	3.00	0.00	0.00	0.00	4	8.71	2	4.00
185584132	Shatibari R & H - Nankar More	4.00	7.00	0.00	7.00	0.00	0.00	3	5.00	0	0.00
185584136	Ranipukur UZR to Sampur RWS.	4.80	3.00	0.00	3.00	0.00	0.00	0	0.00	0	0.00
185584137	Dhapudyapur Bazar to Bhaendabari GC.	6.00	5.00	2.50	2.50	0.00	0.00	2	6.00	0	0.00
185584138	Paglarhat to Dhap Uday pur Bazar.	3.80	4.00	4.00	0.00	0.00	0.00	3	6.00	0	0.00
185584139	Borobala GC - Hilirdanga Hat via Baribari ghat	5.00	3.50	3.50	0.00	0.00	0.00	0	0.00	0	0.00
185584140	Fakir hat to Abirerpara Bazar	3.00	6.00	6.00	0.00	0.00	0.00	1	2.00	0	0.00
185584144	Shatibari GC - Barodarga Via Dhalarper	3.00	3.10	1.40	1.00	0.70	0.00	0	0.00	0	0.00
185584145	Chitli Uttarpara (near post office) R & H - T & T office Via Chitli Dokhin para	3.00	5.00	5.00	0.00	0.00	0.00	0	0.00	0	0.00
185584146	Mithapukur to Sherudanga via giraihat	3.50	6.50	5.60	0.90	0.00	0.00	5	20.10	0	0.00
185584147	Banderpara Bazar - Vendabari GC Via Durgamatihat	3.50	5.60	5.60	0.00	0.00	0.00	5	9.35	0	0.00
185584148	Adarhat - Mollarhat via Siddik House	3.05	2.00	2.00	0.00	0.00	0.00	0	0.00	0	0.00
185584150	Jaigir GC - Pairaband via Shalmarahat	4.00	7.50	4.30	3.20	0.00	0.00	2	15.00	0	0.00
185584151	Salmara - Pairabandh	3.00	3.76	3.76	0.00	0.00	0.00	0	0.00	0	0.00
185584152	Kafrikhal UP - Balarhat	3.05	5.22	5.22	0.00	0.00	0.00	0	0.00	0	0.00
185584153	Satibari Jalalganj Road - Geraihat	3.00	2.90	2.90	0.00	0.00	0.00	0	0.00	0	0.00
185584154	Geraihat - Balarhat	3.05	3.90	3.90	0.00	0.00	0.00	0	0.00	0	0.00
185584155	Fakirerhat - Dabrabazar	3.00	3.50	3.50	0.00	0.00	0.00	0	0.00	0	0.00
185584156	Fakirerhat - Tintola Hat	3.50	5.10	5.10	0.00	0.00	0.00	0	0.00	0	0.00
185584157	Sukerhat - Tintola Hat	3.00	5.70	5.70	0.00	0.00	0.00	0	0.00	0	0.00
185584158	Baluamachampur UP - Borobala	3.00	4.20	4.20	0.00	0.00	0.00	0	0.00	0	0.00
185584159	Moyenpur UP office - Shikarpur	3.00	3.80	3.80	0.00	0.00	0.00	0	0.00	0	0.00
185584160	Borohazratpur - Jalalganj Hat	3.00	8.70	8.70	0.00	0.00	0.00	0	0.00	0	0.00
185584161	Mithapukur - Kumoganj High School	3.00	3.70	3.70	0.00	0.00	0.00	0	0.00	0	0.00
185584162	Kadamtala - Nagerhat	5.00	5.00	5.00	0.00	0.00	0.00	0	0.00	0	0.00
185584163	Khafrikhal UP - Shatalpara	2.50	1.50	1.50	0.00	0.00	0.00	0	0.00	0	0.00
185584164	Kasba Krisnapur - Kutubpur	2.50	2.00	2.00	0.00	0.00	0.00	0	0.00	0	0.00
185584165	Barabala U.P Office - Lohanipara U.P Via P. Barabala & Materhat	3.00	3.00	3.00	0.00	0.00	0.00	0	0.00	0	0.00
VILLAGE ROAD-A TOTAL: 136 Nos. Road			545.03	517.88	21.50	5.65	0.00	41	122.71	6	15.80

BASIC INFORMATION OF ROAD

DIVISION : RAJSHAHI

DISTRICT : RANGPUR

ROAD CODE	ROAD NAME	CREST WIDTH (m)	TOTAL LENGTH (Km)	SURFACE TYPE-WISE BREAK-UP (Km)				STRUCTURE		EXISTING GAP	
				EARTHEN	FLEXIBLE PAVEMENT (BC)	BRICK PAVEMENT (WBM/HBB/ BFS)	RIGID PAVEMENT (CC/RCC)	NUMBER	SPAN (m)	NUMBER	SPAN (m)
1	2	3	4	5	6	7	8	9	10	11	12

ROAD TYPE : VILLAGE ROAD-B

185585001	Kesob pur Bazar - Shalikadha	3.65	6.05	6.05	0.00	0.00	0.00	0	0.00	1	5.00
185585002	Kasobpur bazar - Lalderpur	3.65	7.00	7.00	0.00	0.00	0.00	3	3.00	1	6.00
185585003	Hayabat pur - Ratia	2.50	2.65	2.65	0.00	0.00	0.00	0	0.00	0	0.00
185585004	Emad pur - Beyratir Hat	2.40	2.20	2.20	0.00	0.00	0.00	1	5.40	0	0.00
185585005	Tintala Bazar - Tanka Bazar	3.00	3.50	3.50	0.00	0.00	0.00	0	0.00	0	0.00
185585006	Farid pur - Mirza[pur	2.50	2.50	2.50	0.00	0.00	0.00	0	0.00	0	0.00
185585007	Kharda serpur - Baler Hat	2.50	3.60	3.60	0.00	0.00	0.00	3	7.80	0	0.00
185585008	Tender Khota - Krisho Pur	3.00	4.00	4.00	0.00	0.00	0.00	3	4.64	0	0.00
185585009	Sonargram pur - Bhabnipur	2.40	5.50	5.50	0.00	0.00	0.00	0	0.00	0	0.00
185585010	Balarhat - Laskarpur	2.40	3.00	3.00	0.00	0.00	0.00	0	0.00	0	0.00
185585016	Baramirja pur R&H - Gorbanda	3.65	2.65	2.65	0.00	0.00	0.00	1	2.40	2	3.50
185585017	Satibari R&H - Tolshipur	1.80	3.00	3.00	0.00	0.00	0.00	0	0.00	2	7.00
185585019	Matherhat - Karatipara	2.50	2.00	2.00	0.00	0.00	0.00	0	0.00	1	15.00
185585023	Shati bari bazar - Setolgari	2.40	1.70	0.00	1.70	0.00	0.00	1	2.40	0	0.00
185585024	Ranipukur Padaganj Rd. at Batertal - Hallai	3.00	1.50	1.50	0.00	0.00	0.00	0	0.00	0	0.00
185585025	Bahadurpur Near H/O Lutfor Chairman - H/O Akabber	2.90	1.00	1.00	0.00	0.00	0.00	0	0.00	0	0.00
185585026	Bahadurpur Hanchertal - Nowsher Bazar	2.50	3.00	3.00	0.00	0.00	0.00	0	0.00	0	0.00
185585027	Morium Member Moor - H/O Atiar Rahman Via Osman Gani House	2.00	2.00	2.00	0.00	0.00	0.00	0	0.00	0	0.00
185585028	Baldipukur - Shalmara Via Salaipur	1.90	2.50	2.50	0.00	0.00	0.00	0	0.00	0	0.00
185585029	H/O Slam B.S - Badiyer Bridge Via Shalmara	1.90	2.00	2.00	0.00	0.00	0.00	0	0.00	0	0.00
185585030	Salaipur Hashem moor - Shohrab House Via Doberpara	1.80	2.00	2.00	0.00	0.00	0.00	0	0.00	0	0.00
185585031	Shalmarahat - Shalmara River Via Singgerkura	2.00	3.00	3.00	0.00	0.00	0.00	0	0.00	0	0.00
185585032	NHW at Islampur - Biswanathpur	1.80	3.00	3.00	0.00	0.00	0.00	0	0.00	0	0.00
185585033	H/O Manik Chand - Biswanathpur	1.90	2.00	2.00	0.00	0.00	0.00	0	0.00	0	0.00
185585034	Biswanathpur H/O Quader - Ghagot River Via 18 khota	1.50	2.00	2.00	0.00	0.00	0.00	0	0.00	0	0.00
185585035	Shalmara at Khataramer Dorga - H/O Latif Deller at Joyrampur	1.50	1.50	1.50	0.00	0.00	0.00	0	0.00	0	0.00
185585036	Singgerkura at Abdul House - Atiarpara Via Talipara	1.90	2.50	2.50	0.00	0.00	0.00	0	0.00	0	0.00
185585037	Farider Tapati - Ghagot River	1.80	2.00	2.00	0.00	0.00	0.00	0	0.00	0	0.00
185585038	Shop/O taslim Master - Bihampur School	1.70	2.00	2.00	0.00	0.00	0.00	0	0.00	0	0.00
185585039	Joyram Anower - Damdama Road	1.80	2.00	2.00	0.00	0.00	0.00	0	0.00	0	0.00
185585040	Damdama Charkabari Rd. At Belbari - Ghagot River	1.70	2.00	2.00	0.00	0.00	0.00	0	0.00	0	0.00
185585041	NHW At mandalpara - damdama Charkabari Road	1.80	2.50	2.50	0.00	0.00	0.00	0	0.00	0	0.00
185585042	Materhat - Adarsha Gram	3.00	3.00	3.00	0.00	0.00	0.00	0	0.00	0	0.00
185585043	Daudpur - Jigarghat Via Imadpur	2.00	3.00	3.00	0.00	0.00	0.00	0	0.00	0	0.00
185585044	Kayermari Javed Machine House - Sreerampur	2.00	4.00	4.00	0.00	0.00	0.00	0	0.00	0	0.00
185585045	Kayermari at Mostofa House - Ullahghari Botet Tal	2.00	2.00	2.00	0.00	0.00	0.00	0	0.00	0	0.00
185585046	Jalalganjhat - Damdamacharkabari Rd. Via Gharal Chowki	2.00	3.00	3.00	0.00	0.00	0.00	0	0.00	0	0.00
185585047	Tajpur bakker Bridge - BrARC Pukur Via kudda Sheerpur	2.00	3.00	3.00	0.00	0.00	0.00	0	0.00	0	0.00
185585048	Jaigir Pighacha Rd. at Kutubpur - jotbana Sekender House	2.25	2.00	2.00	0.00	0.00	0.00	0	0.00	0	0.00
185585049	Sanggrampur H/O Salam Chairman - Damdama Rd.	2.50	5.00	5.00	0.00	0.00	0.00	0	0.00	0	0.00
185585050	Sreerampur - H/O Salim Member	2.00	1.50	1.50	0.00	0.00	0.00	0	0.00	0	0.00
185585051	Korddah Kumorpur Ebrah House - Gopinpur Via Jhugitari	2.50	5.00	5.00	0.00	0.00	0.00	0	0.00	0	0.00
185585052	Jalalpir Mazar - Jalalganj H/O Rashid	2.50	2.00	2.00	0.00	0.00	0.00	0	0.00	0	0.00
185585053	Kayermari H/O Monju - Solay Bridge	2.50	4.00	4.00	0.00	0.00	0.00	0	0.00	0	0.00
185585054	Kutubpur Piner Mazar - Daudpur	2.50	2.00	2.00	0.00	0.00	0.00	0	0.00	0	0.00
185585055	Gannerpara - Moyenpur High School	2.60	3.00	3.00	0.00	0.00	0.00	0	0.00	0	0.00
185585056	Kasempur - Lalbag Vendabari	2.50	2.00	2.00	0.00	0.00	0.00	0	0.00	0	0.00
185585057	Fulchowki Daskinpara - Khaklagani Bridge	2.60	4.00	4.00	0.00	0.00	0.00	0	0.00	0	0.00
185585058	Latifpur UP Office - National High Way	2.50	2.00	2.00	0.00	0.00	0.00	0	0.00	0	0.00
185585059	Molonghat - Latifpur UP Road	2.00	1.50	1.50	0.00	0.00	0.00	0	0.00	0	0.00
185585060	NHW - Ovirampur Mposque	2.00	1.25	1.25	0.00	0.00	0.00	0	0.00	0	0.00
185585061	NHW at Barupara - Baldipukur Ranipukur Road	2.00	1.50	1.50	0.00	0.00	0.00	0	0.00	0	0.00

BASIC INFORMATION OF ROAD

DIVISION : RAJSHAHI

DISTRICT : RANGPUR

ROAD CODE	ROAD NAME	CREST WIDTH (m)	TOTAL LENGTH (Km)	SURFACE TYPE-WISE BREAK-UP (Km)				STRUCTURE		EXISTING GAP	
				EARTHEN	FLEXIBLE PAVEMENT (BC)	BRICK PAVEMENT (WBM/HBB/BFS)	RIGID PAVEMENT (CC/RCC)	NUMBER	SPAN (m)	NUMBER	SPAN (m)
1	2	3	4	5	6	7	8	9	10	11	12
185585062	Shadullahpur H/O Kobbat Master - Nijhal Hazi Moor	2.00	1.50	1.50	0.00	0.00	0.00	0	0.00	0	0.00
185585063	Kafrikhal UP - Shatalpara	2.00	1.50	1.50	0.00	0.00	0.00	0	0.00	0	0.00
185585064	NHW Near Adarshagate - Ghorbanda Nanker Pucca Road Via kathali	2.50	4.00	4.00	0.00	0.00	0.00	0	0.00	0	0.00
185585065	NHW At shantipur - Paglar Bazar Via Khathali	2.50	4.00	4.00	0.00	0.00	0.00	0	0.00	0	0.00
185585066	Shatibari Dabra Rd. - Barabala Pucca Road Via Chandpur & rampur	2.50	2.00	2.00	0.00	0.00	0.00	0	0.00	0	0.00
185585067	H/O Farid Miah At Shitalghari - rampura Govt. Pry.	2.50	4.00	4.00	0.00	0.00	0.00	0	0.00	0	0.00
185585068	Kadamtala at Khamar haripur - Baramizapur 2 No Govt. Pry.	2.50	4.00	4.00	0.00	0.00	0.00	0	0.00	0	0.00
185585069	H/O Mozammel At Khamar Haripur - Shatibari High School Via Chirer Mill	2.50	2.00	2.00	0.00	0.00	0.00	0	0.00	0	0.00
185585070	Shatibari Barabala Pucca Rd. At Uzirer Eid-gha Mat - H/O Shah Alam	2.50	2.00	2.00	0.00	0.00	0.00	0	0.00	0	0.00
185585071	Shatibari Barabala Rd. near H/O Tahidul - Shatibari Dabra Road	2.00	2.00	2.00	0.00	0.00	0.00	0	0.00	0	0.00
185585072	Brindaban House - haresh House Via Onil House	2.50	1.50	1.50	0.00	0.00	0.00	0	0.00	0	0.00
185585073	NHW - Abul House	2.00	2.00	2.00	0.00	0.00	0.00	0	0.00	0	0.00
185585074	H/O Mokbul chawkider - H/o Shaheb ali	2.50	2.00	2.00	0.00	0.00	0.00	0	0.00	0	0.00
185585075	Shalikadah Batertal - chaitaghat Via Taraf Bahadi	2.50	3.00	3.00	0.00	0.00	0.00	0	0.00	0	0.00
185585076	Kashobpur Bazar - Taraf Shazi	2.50	3.00	3.00	0.00	0.00	0.00	0	0.00	0	0.00
185585077	Balua Bridge - Gutibari Bazar	2.50	3.00	3.00	0.00	0.00	0.00	0	0.00	0	0.00
185585078	Charan (FWC) - Harakrishnapur	2.50	4.00	4.00	0.00	0.00	0.00	0	0.00	0	0.00
185585079	Taraf Bhadi - Baraighat	2.00	1.00	1.00	0.00	0.00	0.00	0	0.00	0	0.00
185585080	Sharan - Lohanipara	2.50	3.00	3.00	0.00	0.00	0.00	0	0.00	0	0.00
185585081	Gopalpur - Akdala	2.50	2.00	2.00	0.00	0.00	0.00	0	0.00	0	0.00
185585082	Kashobpur - Gopalpur Ghat	2.50	5.00	5.00	0.00	0.00	0.00	0	0.00	0	0.00
185585083	Shontoshpur Fakipara - Dharen House	2.00	2.00	2.00	0.00	0.00	0.00	0	0.00	0	0.00
185585084	Shontoshpur - H/O Motiar	0.20	1.00	1.00	0.00	0.00	0.00	0	0.00	0	0.00
185585085	Nidhirampur - Kortoya Bazar	2.00	1.00	1.00	0.00	0.00	0.00	0	0.00	0	0.00
185585086	Chakgopalpur Pry. - H/O Wayes	2.00	1.00	1.00	0.00	0.00	0.00	0	0.00	0	0.00
185585087	Milonpur Pachimpara - Lalderpur Pry. School	2.50	2.50	2.50	0.00	0.00	0.00	0	0.00	0	0.00
185585088	Pierhat Madrasha - Jalaidangga Pucca Road	0.20	1.50	1.50	0.00	0.00	0.00	0	0.00	0	0.00
185585089	Jaigir Balarhat Rd. At Doberpar - Kahafrikhal	2.00	1.00	1.00	0.00	0.00	0.00	0	0.00	0	0.00
185585090	Jaigir Miarhat Rd. At federation - Khafrikhhal UP	2.00	1.00	1.00	0.00	0.00	0.00	0	0.00	0	0.00
185585091	Jaigir Miarhat Rd. At Muradpur Mosque - UP Office	2.00	1.50	1.50	0.00	0.00	0.00	0	0.00	0	0.00
185585092	H/O Nashim Master - Enayetpur Madrasha	2.00	1.80	1.80	0.00	0.00	0.00	0	0.00	0	0.00
185585093	H/O Nashim Master - Kumorganjhat Via Mohadipur Girls School	2.00	5.00	5.00	0.00	0.00	0.00	0	0.00	0	0.00
185585094	Pirojpur Near H/O kashem Member - H/O Salamutullah Khalifa	1.50	2.50	2.50	0.00	0.00	0.00	0	0.00	0	0.00
185585095	H/O Ponchu Vuria - H/ O Vabesh Chandra Sarker	2.00	2.00	2.00	0.00	0.00	0.00	0	0.00	0	0.00
VILLAGE ROAD-B TOTAL: 86 Nos. Road			222.90	221.20	1.70	0.00	0.00	12	25.64	7	36.50
MITHAPUKUR UPAZILA TOTAL: 276 Nos. Road			1169.60	922.08	240.32	7.20	0.00	357	1312.69	42	297.30