

**RANGPUR**



# MAP OF RANGPUR DISTRICT RAJSHAHI DIVISION



## LEGEND

### Administrative Boundary

- International Boundary
- · - · - District Boundary
- · - · - Upazila Boundary
- · - · - Union Boundary
- Municipal Boundary

### Administrative HQs

- District HQ
- Upazila HQ
- Union HQ

### Physical Infrastructures

- National Highways
- Regional Highways
- Zila Road
- Upazila Road Pucca
- Upazila Road Katcha
- Union Road Pucca
- Union Road Katcha
- Railway Network
- Embankment

### Natural Features

- Wide River
- Water Bodies
- Sandy Land / Char
- Forest Area

### Socio-economic Infrastructures

- Growth Centre
- ▲ Small / Hat Bazar
- Police Station
- Upazila Health Complex
- College
- High School
- University

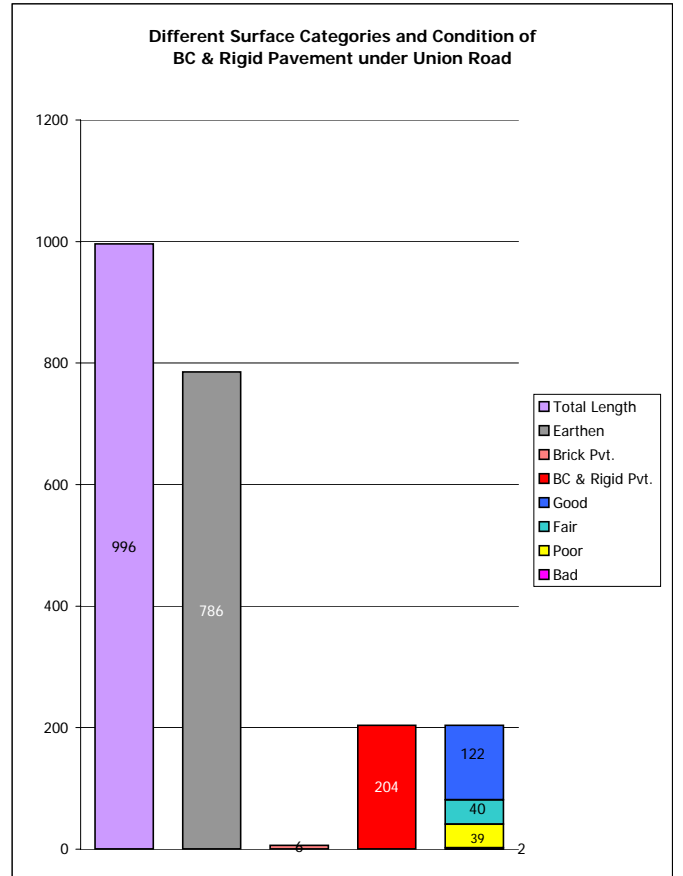
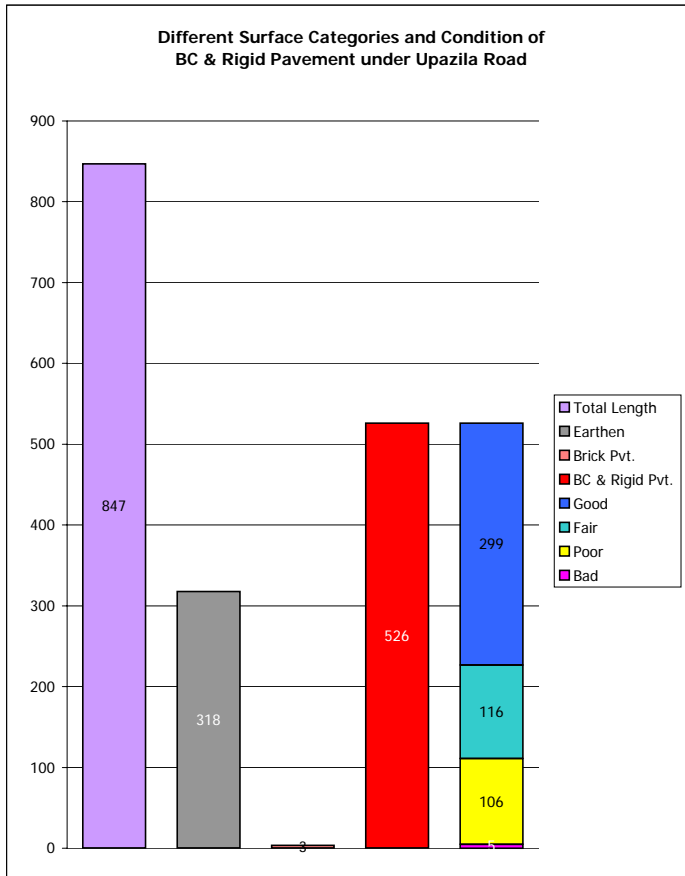
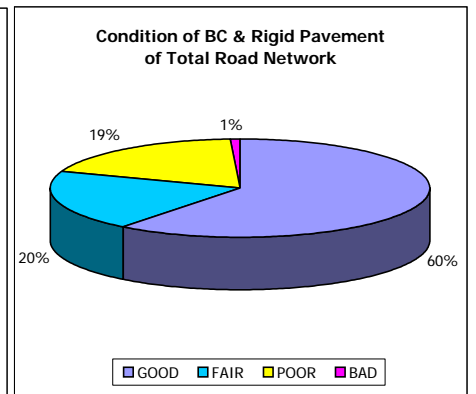
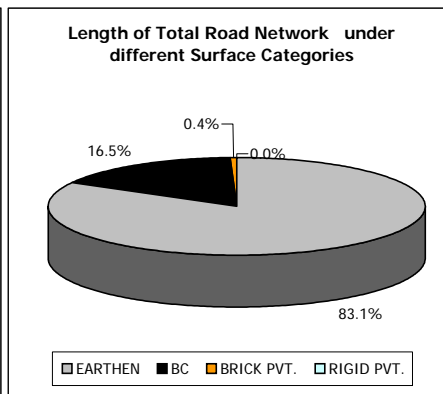
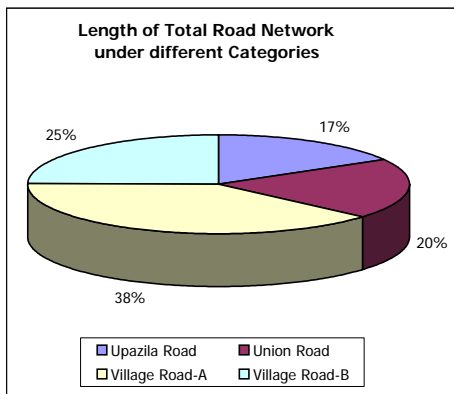
Compiled from : SPOT Image 1989-90, Aerial Photograph 1983-84,  
Topographic Maps, Thana Maps, B.B.S and Field Checking.  
Projection : Lambert's Conformal Conic  
Data Source : GPS Field Survey 1999

PREPARED BY : GIS UNIT  
LOCAL GOVERNMENT ENGINEERING DEPARTMENT



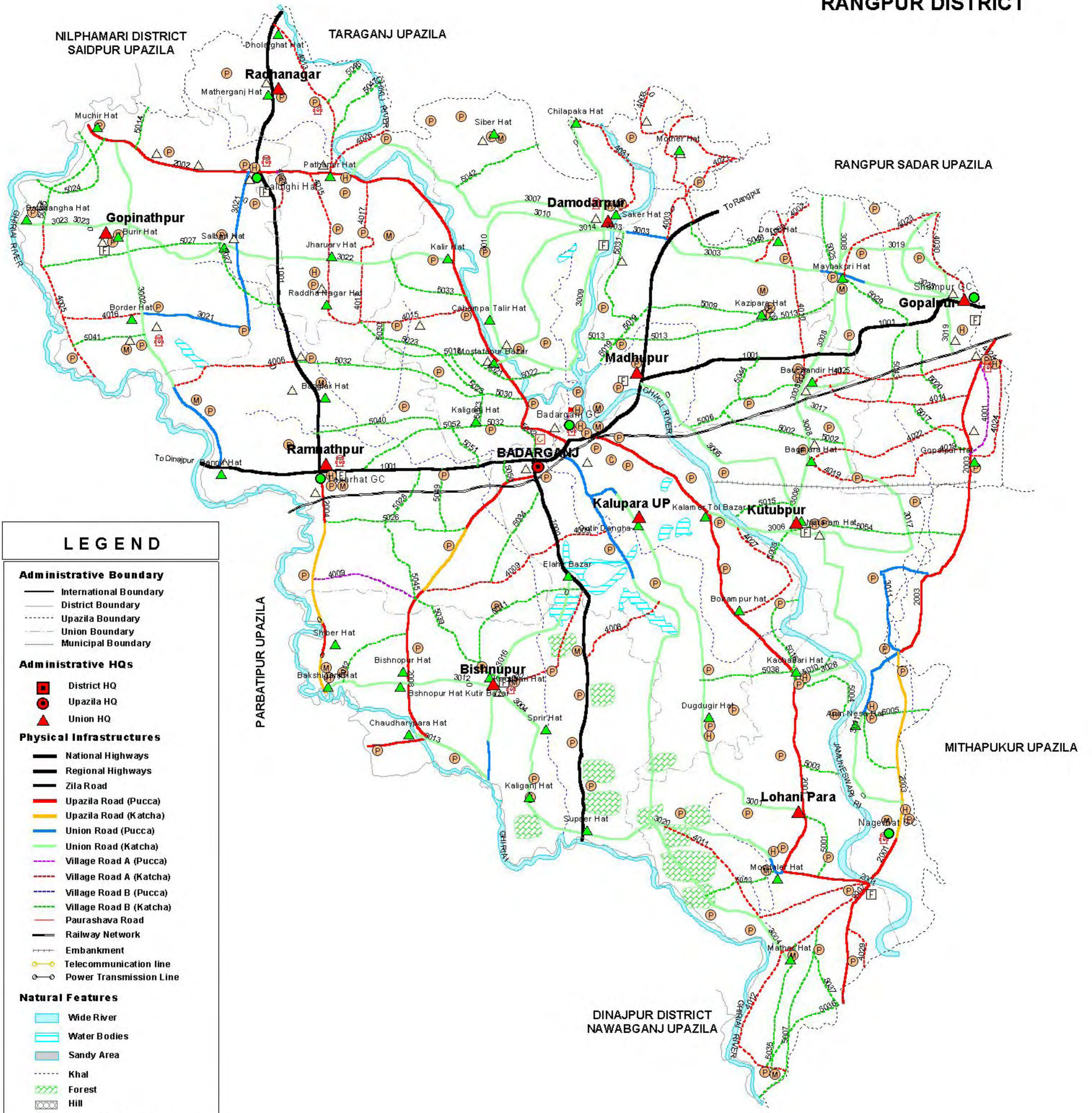
**LOCAL GOVERNMENT ENGINEERING DEPARTMENT  
DISTRICT SUMMARY OF ROAD  
DISTRICT : RANGPUR**

ROAD TYPE	NUMBER OF ROAD	TOTAL LENGTH (Km)	SURFACE TYPE-WISE BREAK-UP (Km)				CONDITION OF BC & RIGID PVT. ROAD (As of December, 2003) (Km)				STRUCTURE		EXISTING GAP	
			EARTHEN	FLEXIBLE PAVEMENT (BC)	BRICK PAVEMENT (WBM/HBB/BFS)	RIGID PAVEMENT (CC/RCC)	GOOD	FAIR	POOR	BAD	NUMBER	SPAN (m)	NUMBER	SPAN (m)
Upazila Road	99	847	318	526	3	0	299	116	106	5	1122	4853	95	1025
Union Road	180	996	786	204	6	0	122	40	39	2	1051	2969	187	1373
Village Road-A	534	1968	1865	91	12	0	73	10	7	0	906	2328	410	2282
Village Road-B	472	1243	1232	11	0	0	9	0	1	0	464	1430	187	1752
<b>TOTAL</b>	<b>1285</b>	<b>5053</b>	<b>4200</b>	<b>831</b>	<b>22</b>	<b>0</b>	<b>504</b>	<b>166</b>	<b>154</b>	<b>7</b>	<b>3543</b>	<b>11580</b>	<b>879</b>	<b>6432</b>





# ROAD MAP BADARGANJ UPAZILA RANGPUR DISTRICT



## LEGEND

### Administrative Boundary

- International Boundary
- - - District Boundary
- Upazila Boundary
- Union Boundary
- Municipal Boundary

### Administrative HQs

- District HQ
- Upazila HQ
- ▲ Union HQ

### Physical Infrastructures

- National Highways
- Regional Highways
- Zila Road
- Upazila Road (Pucca)
- Upazila Road (Katcha)
- Union Road (Pucca)
- Union Road (Katcha)
- Village Road A (Pucca)
- Village Road A (Katcha)
- Village Road B (Pucca)
- Village Road B (Katcha)
- Paurashava Road
- Railway Network
- Embankment
- Telecommunication line
- Power Transmission Line

### Natural Features

- Wide River
- Water Bodies
- Sandy Area
- Khal
- Forest
- Hill

### Socio-Economic Infrastructures

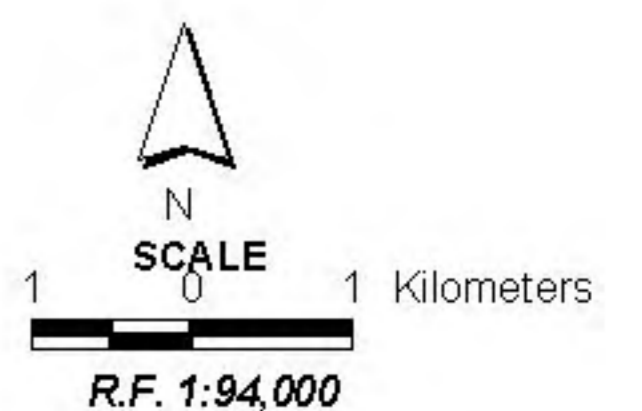
- Growth Centre
- ▲ Small Hat/Bazar
- Police Station
- Upazila Health Complex
- Family welfare Centre
- Community Clinic
- Post Office
- College
- High School
- Primary School
- Madrasa
- ▲ Mosque
- ▲ Ashrayan/Abasan
- ▲ Temple

Compiled from : LGED Upazila Base Maps 1994-95, Landsat TM 1998, GPS Survey 1999 and Field Checking in November 2004

Projection : Lambert's Conformal Conic

PREPARED BY : GIS UNIT

LOCAL GOVERNMENT ENGINEERING DEPARTMENT







## BASIC INFORMATION OF ROAD

**DIVISION : RAJSHAHI**

**DISTRICT : RANGPUR**

ROAD CODE	ROAD NAME	CREST WIDTH (m)	TOTAL LENGTH (Km)	SURFACE TYPE-WISE BREAK-UP (Km)				STRUCTURE		EXISTING GAP		
				EARTHEN	FLEXIBLE PAVEMENT (BC)	BRICK PAVEMENT (WBM/HBB/BFS)	RIGID PAVEMENT (CC/RCC)	NUMBER	SPAN (m)	NUMBER	SPAN (m)	
1	2	3	4	5	6	7	8	9	10	11	12	
185034017	Chiklighat - Endrapara More	3.40	2.50	2.50	0.00	0.00	0.00	0	0.00	0	0.00	
185034019	Kutubpur UP - Khearpara	3.60	5.00	5.00	0.00	0.00	0.00	0	0.00	0	0.00	
185034021	Mominpur High School RHD - Dangirhat	2.25	4.15	4.15	0.00	0.00	0.00	5	19.20	4	50.00	
185034022	Gopalpurhat - Bagmarahat via Barogoriya	2.25	6.00	6.00	0.00	0.00	0.00	2	2.15	2	4.50	
185034023	Balacharahat -Moynakurihat via Darar Bridge	2.15	3.00	3.00	0.00	0.00	0.00	2	1.80	1	2.50	
185034024	Shampur Rail Station - Goplapurhat via Thataripara	2.50	4.00	4.00	0.00	0.00	0.00	2	1.50	2	4.00	
185034025	Nagerhat Pucca road - Bouchondirhat via Kaybod Para	2.50	5.00	5.00	0.00	0.00	0.00	2	2.80	2	4.00	
185034026	Patanerhat - Kagirhat	2.50	3.15	3.15	0.00	0.00	0.00	2	100.60	1	2.00	
185034027	Chandabarighat- Bayrampurhat	3.20	5.15	5.15	0.00	0.00	0.00	2	1.80	2	102.00	
185034028	Suchtre Para Mosque UZR Budurdanga Gramin Bank RHD	3.20	1.05	1.05	0.00	0.00	0.00	1	0.90	0	0.00	
185034029	Maltola Borobala - Nagerhat road	1.90	3.15	3.15	0.00	0.00	0.00	2	1.50	0	0.00	
185034030	Shampur Rail Station - Balacharahat	3.00	5.00	5.00	0.00	0.00	0.00	4	4.20	1	5.00	
185034031	Damudurpur UP - Chilapackhat	2.25	3.50	3.50	0.00	0.00	0.00	3	3.30	1	5.00	
185034032	Osmanpur Madrasa RHD - Bishnoper UP Office	3.20	3.25	3.25	0.00	0.00	0.00	2	2.10	1	3.00	
<b>VILLAGE ROAD-A TOTAL: 28 Nos. Road</b>				132.10	126.80	5.30	0.00	0.00	73	250.65	33	215.10

**ROAD TYPE : VILLAGE ROAD-B**

185035001	Nager hat Gc-Uchabalua	3.00	3.75	3.75	0.00	0.00	0.00	1	0.60	3	2.70
185035002	Goshai bridge - Kutub pur jumma para	2.80	1.60	1.60	0.00	0.00	0.00	2	2.40	0	0.00
185035003	Nager hat kather bridge - sharder para	2.70	2.50	2.50	0.00	0.00	0.00	2	4.20	2	1.20
185035004	Nataram Gramin bank - Rustamabad	2.70	2.00	2.00	0.00	0.00	0.00	2	2.40	1	0.90
185035005	Aurannesha school - Nagerhat (FRB)	2.50	2.20	2.20	0.00	0.00	0.00	4	5.40	0	0.00
185035006	Auligonj - Jamuna River	3.20	3.05	3.05	0.00	0.00	0.00	1	2.50	1	7.70
185035007	Mondol Bazar-Moyshar Tepoty-Shahebgongjhat-Katubpur Bazar Madrasha road.	2.80	5.00	5.00	0.00	0.00	0.00	7	131.25	1	1.50
185035008	Auliagonj - Dangapara	2.45	2.80	2.80	0.00	0.00	0.00	2	4.30	0	0.00
185035009	Pakermatha - Dalapara	2.45	2.32	2.32	0.00	0.00	0.00	1	4.00	2	2.30
185035010	Kacha bari - Jumuneshawry river	2.80	1.00	1.00	0.00	0.00	0.00	0	0.00	1	1.00
185035011	Bishnu pur - Oshman pur	4.80	1.20	1.20	0.00	0.00	0.00	0	0.00	2	2.00
185035012	Shiber hat - Bakshi gonj hat	3.20	2.60	2.60	0.00	0.00	0.00	7	10.50	1	3.00
185035013	Bashrazpur - Rajarampur	2.50	5.30	5.30	0.00	0.00	0.00	4	15.60	3	4.70
185035014	Laxmenpur - Damurbill	3.50	2.50	2.50	0.00	0.00	0.00	1	14.61	1	1.00
185035015	Nataram UP office- Jumuneshwary river	2.80	1.20	1.20	0.00	0.00	0.00	1	1.20	1	2.00
185035016	Kachabarihath - Chikly River	3.10	2.30	2.30	0.00	0.00	0.00	0	0.00	2	1.20
185035017	Nayapara - Gopalpurhat	4.00	4.66	4.66	0.00	0.00	0.00	3	4.20	0	0.00
185035018	Boalun Mosque - Bishonath House	3.00	1.60	1.60	0.00	0.00	0.00	1	6.00	0	0.00
185035019	Pakermatha - Badargonj Kheyaghat	3.85	2.70	2.70	0.00	0.00	0.00	2	5.50	0	0.00
185035020	Nandinar Dighi - Nandanpur	3.50	2.03	2.03	0.00	0.00	0.00	3	5.12	0	0.00
185035021	Boalir Mosque - Baparir House	3.00	3.20	3.20	0.00	0.00	0.00	1	3.00	0	0.00
185035022	Boalir Mosque - Gudampara	3.00	2.40	2.40	0.00	0.00	0.00	1	6.10	0	0.00
185035023	Pathanpara - jharurarhat	2.90	3.90	3.90	0.00	0.00	0.00	3	5.49	1	3.00
185035024	Muchirhat - kadomtala ghat	3.50	8.21	8.21	0.00	0.00	0.00	1	3.05	5	4.90
185035025	Balachara hat - Moinakuri	3.30	5.10	5.10	0.00	0.00	0.00	3	6.50	5	22.80
185035026	Aftabgonj School - Chainmia House	3.00	1.30	1.30	0.00	0.00	0.00	1	1.00	0	0.00
185035027	Khanbari - Salbarihat	3.20	5.10	5.10	0.00	0.00	0.00	2	7.10	4	10.40
185035028	Shahapur Khor - Taxerhat	3.85	5.55	5.55	0.00	0.00	0.00	3	16.46	2	3.50
185035029	Auliagonj - Moinakurihat	3.40	4.50	4.50	0.00	0.00	0.00	0	0.00	6	9.70
185035030	Mirapara - Khalisha Hazipur road	3.52	4.43	4.43	0.00	0.00	0.00	1	7.20	2	1.80
185035031	Shakerhat - Rajarampur	3.25	3.00	3.00	0.00	0.00	0.00	0	0.00	3	12.62
185035032	Khordo Bagbar - Jamubari	3.00	7.20	7.20	0.00	0.00	0.00	0	0.00	1	5.00
185035033	Champatali - Kazipara	2.40	4.36	4.36	0.00	0.00	0.00	0	0.00	2	5.00
185035034	Ander Bashertol - Dalua	4.00	8.08	8.08	0.00	0.00	0.00	3	5.15	0	0.00
185035035	Shaebgonj Ghat - Balua Ghirny School	3.00	7.20	7.20	0.00	0.00	0.00	1	1.50	0	0.00
185035036	Beharapara - Baluaghirny School	3.00	4.02	4.02	0.00	0.00	0.00	2	6.39	0	0.00
185035037	Sahebgonj Gutibari Bridge	3.00	2.50	2.50	0.00	0.00	0.00	0	0.00	2	1.80
185035038	Shahebgonghat - Kalupara	3.00	8.10	8.10	0.00	0.00	0.00	2	10.36	4	6.00

## BASIC INFORMATION OF ROAD

**DIVISION : RAJSHAHI**

**DISTRICT : RANGPUR**

ROAD CODE	ROAD NAME	CREST WIDTH (m)	TOTAL LENGTH (Km)	SURFACE TYPE-WISE BREAKE-UP (Km)				STRUCTURE		EXISTING GAP		
				EARTHEN	FLEXIBLE PAVEMENT (BC)	BRICK PAVEMENT (WBM/HBB/BFS)	RIGID PAVEMENT (CC/RCC)	NUMBER	SPAN (m)	NUMBER	SPAN (m)	
1	2	3	4	5	6	7	8	9	10	11	12	
185035039	Kachabari - Ghirny Lalbari	3.10	9.50	9.50	0.00	0.00	0.00	0	0.00	4	6.00	
185035040	Uttor Ramnathpur - Moksedpur Dhappara	3.00	3.35	3.35	0.00	0.00	0.00	3	8.73	0	0.00	
185035041	Shadurdanga - Gopinathpur Khearpara Pry. School	3.00	4.30	4.30	0.00	0.00	0.00	3	10.50	0	0.00	
185035042	Jamalpur - Asmothpara	2.80	2.20	2.20	0.00	0.00	0.00	1	1.80	1	1.00	
185035043	Dakhin Bouchondi - nayapara	3.10	4.10	4.10	0.00	0.00	0.00	3	16.80	0	0.00	
185035044	Bouchandi Kheairpara - Uttor Bouchondi	3.00	2.90	2.90	0.00	0.00	0.00	1	6.00	0	0.00	
185035045	Ramkrishnopur - Balapur Ghata Bill	3.00	3.80	3.80	0.00	0.00	0.00	1	3.00	2	3.00	
185035046	Chalk Palasbari - Chikly River	3.25	6.35	6.35	0.00	0.00	0.00	2	13.70	4	12.50	
185035047	Barobigha River - Chikly khea Ghat	3.00	2.90	2.90	0.00	0.00	0.00	1	1.50	6	29.75	
185035048	Mominpur - Auliagonj Rly Station	3.00	4.95	4.95	0.00	0.00	0.00	1	2.00	1	0.60	
185035049	Songkorpor Baki house-- Basher ghat	1.80	1.25	1.25	0.00	0.00	0.00	1	0.60	1	25.00	
185035050	Sorderpara -- Bauliavata railgate	2.50	1.50	1.50	0.00	0.00	0.00	1	1.20	1	45.00	
185035051	Ghargangirpar-- Banuiapara road	2.20	2.00	2.00	0.00	0.00	0.00	1	0.90	1	35.00	
185035052	Kalupara dulu charman house to moratissta river	2.20	2.00	2.00	0.00	0.00	0.00	0	0.00	1	35.00	
185035053	Lohanipara Matterhat-- Maltola ghat	3.60	2.50	2.50	0.00	0.00	0.00	0	0.00	1	35.00	
185035054	Kutubpur Baluapara Asrap house -- Dippara	1.80	1.20	1.20	0.00	0.00	0.00	0	0.00	1	45.00	
185035055	Baladanga-- Dhodharghar	1.95	2.50	2.50	0.00	0.00	0.00	2	35.90	0	0.00	
<b>VILLAGE ROAD-B TOTAL: 55 Nos. Road</b>				197.76	197.76	0.00	0.00	0.00	89	401.71	82	390.57
<b>BADARGANJ UPAZILA TOTAL: 112 Nos. Road</b>				554.56	468.37	79.34	6.85	0.00	398	1246.46	175	1084.47