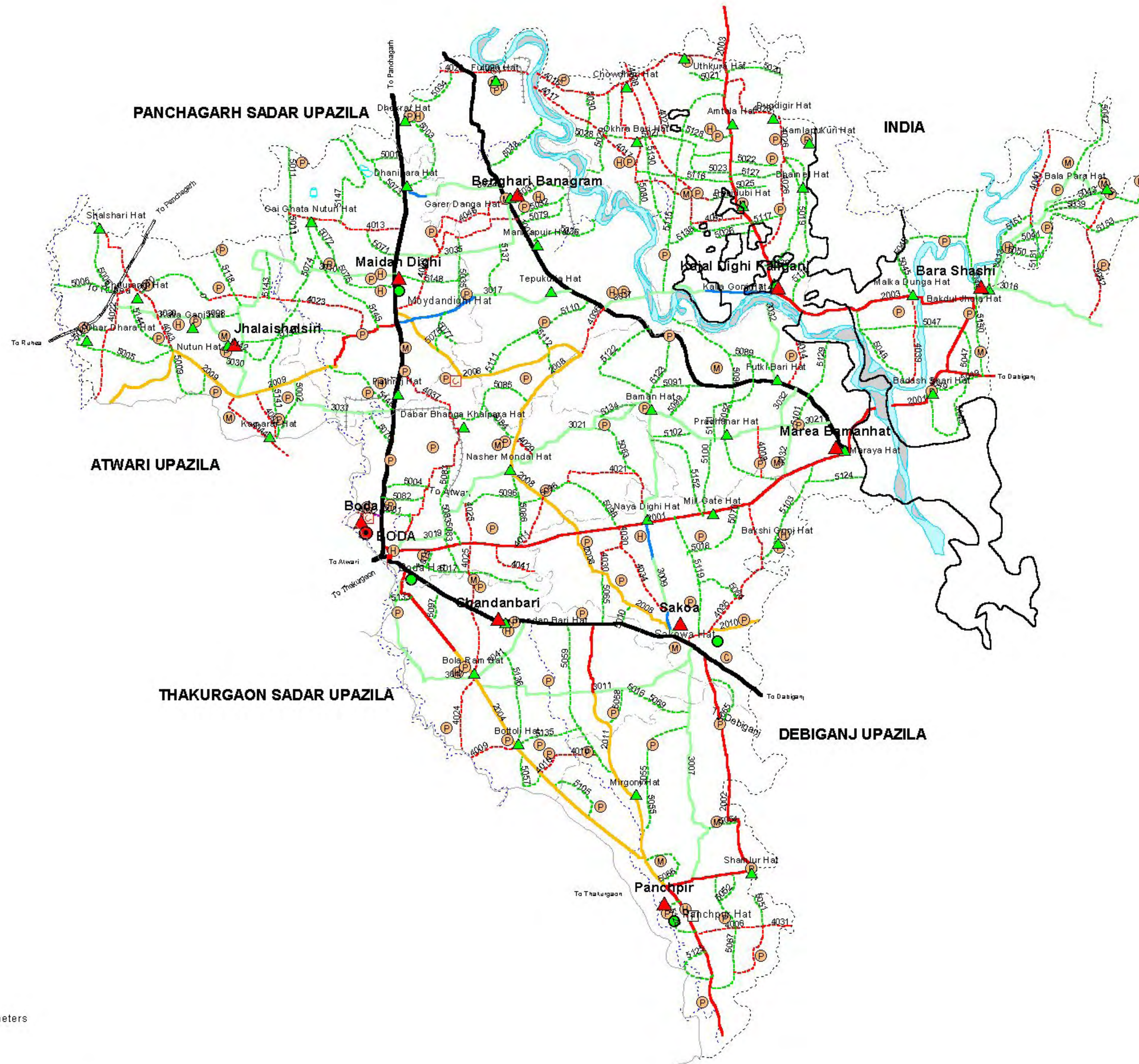


ROAD MAP BODA UPAZILA PANCHAGARH DISTRICT



LEGEND

Administrative Boundary

- International Boundary
- District Boundary
- - - Upazila Boundary
- Union Boundary
- Municipal Boundary

Administrative HQs

- District HQ
- Upazila HQ
- ▲ Union HQ

Physical Infrastructures

- National Highways
- Regional Highways
- Zila Road
- Upazila Road (Pucca)
- Upazila Road (Katcha)
- Union Road (Pucca)
- Village Road A (Pucca)
- Village Road A (Katcha)
- Village Road B (Pucca)
- Village Road B (Katcha)
- Paurashava Road
- Railway Network
- Embankment
- Telecommunication line
- Power Transmission Line

Natural Features

- Wide River
- Water Bodies
- Sandy Area
- Khal
- Forest
- Hill

Socio-Economic Infrastructures

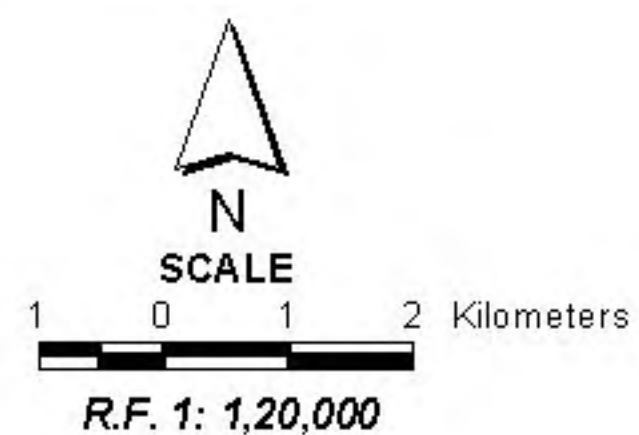
- Growth Centre
- ▲ Small Hat/Bazar
- Police Station
- Upazila Health Complex
- Family welfare Centre
- Community Clinic
- Post Office
- College
- High School
- Primary School
- Madrasa
- ▲ Mosque
- ▲ Ashrayan/Abasan
- Temple

Compiled from : LGED Upazila Base Maps 1994-95, Landsat TM 1998, GPS Survey 1999 and Field Checking in November 2004.

Projection : Lambert's Conformal Conic

PREPARED BY : GIS UNIT

LOCAL GOVERNMENT ENGINEERING DEPARTMENT



BASIC INFORMATION OF ROAD

DIVISION : RAJSHAHI

DISTRICT : PANCHAGARH

ROAD CODE	ROAD NAME	CREST WIDTH (m)	TOTAL LENGTH (Km)	SURFACE TYPE-WISE BREAK-UP (Km)				STRUCTURE		EXISTING GAP	
				EARTHEN	FLEXIBLE PAVEMENT (BC)	BRICK PAVEMENT (WBM/HBB/BFS)	RIGID PAVEMENT (CC/RCC)	NUMBER	SPAN (m)	NUMBER	SPAN (m)
1	2	3	4	5	6	7	8	9	10	11	12

UPAZILA : BODA

ROAD TYPE : UPAZILA ROAD

177252001	Boda - Bhowlaganj GC Road.	7.32	18.60	1.40	17.20	0.00	0.00	29	193.25	1	477.00
177252002	Sakowa GC - Fulbari GC Road via Panchpir GC.	7.32	13.20	0.00	13.20	0.00	0.00	34	99.58	0	0.00
177252003	Harivasha GC - Bhowlaganj GC Via Tunirhat Road.	7.32	18.85	0.00	18.85	0.00	0.00	21	207.00	0	0.00
177252004	Boda - Panchpir GC (Menogram) via Boloramhat Road.	4.25	10.45	6.25	4.20	0.00	0.00	18	75.56	0	0.00
177252008	Sakowa G.C. - Maidandeghi G.C. Via Ulipukuri Putimari Road	3.80	15.10	15.10	0.00	0.00	0.00	7	13.14	0	0.00
177252009	Maidandighi G.C - Bottoli G.C Road.	4.57	8.25	5.98	2.27	0.00	0.00	16	55.35	1	1.00
177252010	Sakowa G.C - Shaldanga R& H Road.	4.27	4.90	4.90	0.00	0.00	0.00	7	41.85	0	0.00
177252011	Jorpakuri R & H - Panchpir Manogram G.C	7.00	8.14	5.93	2.21	0.00	0.00	6	6.30	0	0.00
UPAZILA ROAD TOTAL: 8 Nos. Road			97.49	39.56	57.93	0.00	0.00	138	692.03	2	478.00

ROAD TYPE : UNION ROAD

177253007	Sakowa UP - Boirati Panchpir GC Road.	4.25	7.20	7.20	0.00	0.00	0.00	15	20.36	0	0.00
177253009	Sakowa UP - Bamanhat via Nayadighi Road.	3.50	5.50	4.04	1.46	0.00	0.00	14	46.60	1	1.00
177253010	Maidandighi UP (Latapara monirum) -Jholy shalshri UP Road.	4.57	8.72	8.72	0.00	0.00	0.00	9	22.30	0	0.00
177253011	Sakowa UP - Bolaram hat Road.	4.29	6.65	6.65	0.00	0.00	0.00	20	33.15	0	0.00
177253013	Barashashi UP(Mohishbatan)-Balaparahat via Barashashi PRY. School Road.	4.27	4.35	4.35	0.00	0.00	0.00	6	29.50	0	0.00
177253016	Barashashi UP (Bokduljhola) - Bhowlaganj Road.	6.40	4.04	4.04	0.00	0.00	0.00	7	47.53	0	0.00
177253017	Maidandighi U.P - Kaliaganj U.P via Tepukuria hat Road.	4.10	10.50	6.07	4.43	0.00	0.00	17	51.78	2	225.00
177253019	Boda UP - Mondal hat Road.	3.50	5.50	5.50	0.00	0.00	0.00	8	40.79	0	0.00
177253021	Mareya U.P. Office - Mondol hat Via Bamonhat Road.	3.50	10.05	10.05	0.00	0.00	0.00	11	41.24	0	0.00
177253022	Dhanipara Hat R&H - Banghari U.P.Road.	3.75	3.25	2.61	0.64	0.00	0.00	3	8.85	1	2.00
177253030	Jhalaishalshiri U.P.Office - Chourangi hat via kaliagonjhat .	4.20	3.20	3.20	0.00	0.00	0.00	6	20.20	0	0.00
177253031	Pathrajhat(R&H) - Jholy U.P via Langalgram Road.	4.00	4.10	4.10	0.00	0.00	0.00	5	29.16	2	2.00
177253032	Mareya U.P Office - Kaliaganj U.P Road.	3.10	6.00	6.00	0.00	0.00	0.00	5	8.53	5	167.90
177253035	Maidandighi UP - Manikpirhat Road.	4.27	5.00	5.00	0.00	0.00	0.00	5	12.90	1	19.00
177253041	Chandanbari UP Gomastapara - Balaramhat Road.	3.66	1.60	1.60	0.00	0.00	0.00	2	2.60	1	3.00
177253047	Boda Pramanikpara R&H - Boloram hat Road.	3.95	4.50	4.50	0.00	0.00	0.00	3	9.30	2	11.00
UNION ROAD TOTAL: 16 Nos. Road			90.16	83.63	6.53	0.00	0.00	136	424.79	15	430.90

ROAD TYPE : VILLAGE ROAD-A

177254006	Uttar Kalibari - Bairatiguagram Road.	4.27	3.15	3.15	0.00	0.00	0.00	7	30.29	2	8.00
177254007	Shalshiri Hat - Kamarpara Road.	4.27	1.55	1.55	0.00	0.00	0.00	2	7.00	0	0.00
177254008	Atiagram - Gouri Kamat Road.	4.27	3.55	3.55	0.00	0.00	0.00	3	7.66	1	15.00
177254009	Lathuapara - Jaynandapur Road.	3.96	2.45	2.45	0.00	0.00	0.00	5	22.84	0	0.00
177254010	Auajdanga - Eidgah Math Road.	3.96	1.85	1.85	0.00	0.00	0.00	4	24.80	0	0.00
177254011	Shesh Majgram - Mondalhat Road.	3.96	4.14	4.14	0.00	0.00	0.00	3	6.55	0	0.00
177254013	Holdia Pukuri - Velapakuri Road.	4.27	4.25	4.25	0.00	0.00	0.00	2	5.90	2	4.00
177254014	Futkibari - Arajeshikarpur Road.	3.96	1.90	1.90	0.00	0.00	0.00	3	9.69	0	0.00
177254016	Kajaldighi - Nicharghat Road.	3.96	4.25	4.25	0.00	0.00	0.00	4	21.50	0	0.00
177254017	Ukhrabari - Nicharghat Road.	3.96	3.85	3.85	0.00	0.00	0.00	3	13.00	1	3.00
177254020	Sonachandi - Kholapara Road.	3.66	4.25	4.25	0.00	0.00	0.00	2	34.50	1	3.00
177254021	Kantamoni - Tatipara Road.	4.27	3.50	3.50	0.00	0.00	0.00	3	13.40	2	7.00
177254022	Suvasujan - Dosarda Via Chowrangi Road.	4.26	7.10	7.10	0.00	0.00	0.00	4	10.20	4	15.00
177254023	Mohajanpara - Banghabari Via Dholuapara Road.	3.96	4.15	4.15	0.00	0.00	0.00	4	19.44	1	2.00
177254024	Balaramhat - Lathuapara Via Kumarpara Road.	3.96	3.50	3.50	0.00	0.00	0.00	3	4.70	2	13.00
177254025	Mondalhat - Balaram Hat Road.	4.27	6.60	6.60	0.00	0.00	0.00	5	14.80	1	2.50

BASIC INFORMATION OF ROAD

DIVISION : RAJSHAHI

DISTRICT : PANCHAGARH

ROAD CODE	ROAD NAME	CREST WIDTH (m)	TOTAL LENGTH (Km)	SURFACE TYPE-WISE BREAK-UP (Km)				STRUCTURE		EXISTING GAP	
				EARTHEN	FLEXIBLE PAVEMENT (BC)	BRICK PAVEMENT (WBM/HBB/BFS)	RIGID PAVEMENT (CC/RCC)	NUMBER	SPAN (m)	NUMBER	SPAN (m)
1	2	3	4	5	6	7	8	9	10	11	12
177254026	Danakata - Kajaldighi Road.	4.27	7.75	7.75	0.00	0.00	0.00	7	11.60	1	6.00
177254027	Samandanga - Uthkurahat Road.	4.27	3.10	3.10	0.00	0.00	0.00	2	16.50	2	5.00
177254029	Sankaipara - Sundar pukuri Road.	4.26	1.00	1.00	0.00	0.00	0.00	2	14.40	0	0.00
177254030	Kazipara - Prohdhanpara Road.	3.96	2.05	2.05	0.00	0.00	0.00	3	4.30	0	0.00
177254031	Fakirpara - Chowdhury para Road.	3.96	2.71	2.71	0.00	0.00	0.00	2	12.90	0	0.00
177254032	Panchagarh Dinajpur R&H - Helipad Road.	3.66	0.90	0.40	0.50	0.00	0.00	1	2.50	0	0.00
177254033	Latapara - Manikpi hat Road	4.00	5.00	5.00	0.00	0.00	0.00	5	9.90	1	4.50
177254034	Sakowa - Turukprotha Road.	3.96	4.10	4.10	0.00	0.00	0.00	3	6.00	1	1.00
177254035	Boda Bhowlagonj UZR Road at Chamidighi - Sakowa hat Road.	4.00	5.10	5.10	0.00	0.00	0.00	6	44.09	1	2.50
177254036	Putimari Mission - Bakdokraghat Road	3.50	3.75	3.75	0.00	0.00	0.00	3	14.90	2	9.00
177254037	Sardarpara - Vimbukuri Via Titopara Road	4.27	6.25	6.25	0.00	0.00	0.00	4	12.50	2	3.50
177254038	Tunirhat - Bhowlaganj UZR at Panidubihat to Chowdhrihat.	4.00	7.90	7.90	0.00	0.00	0.00	2	13.80	4	7.00
177254039	Ghoramara - Auliaghat Road	3.90	3.50	3.50	0.00	0.00	0.00	3	6.60	1	200.00
177254040	Jakuapara - Noorpara.	3.50	2.25	2.25	0.00	0.00	0.00	2	7.50	0	0.00
177254041	Majgram - Chandanbari kajipara.	3.00	1.80	1.80	0.00	0.00	0.00	2	13.00	1	10.00
177254042	Chilahati U.P(Bhowlaganj G.C) - Balapara hat Road.	3.75	3.00	3.00	0.00	0.00	0.00	3	28.00	3	49.00
177254043	Kaliagonjhat - Jholoyhat Road	4.50	4.80	4.80	0.00	0.00	0.00	3	2.70	0	0.00
177254044	Panchagarh - Dinajpur RHD at satkhamar - Shalshiri Road	4.00	4.50	4.50	0.00	0.00	0.00	4	5.70	0	0.00
177254045	Tunirhat Bhowlaganj FRB at Panidubir hat - Chowdhury Hat Road	4.00	7.90	7.90	0.00	0.00	0.00	3	14.80	3	17.00
VILLAGE ROAD-A TOTAL: 35 Nos. Road			137.40	136.90	0.50	0.00	0.00	117	487.96	39	387.00

ROAD TYPE : VILLAGE ROAD-B

177255001	Dhokrahat - Velapukuria Road.	3.66	3.40	3.40	0.00	0.00	0.00	3	17.16	0	0.00
177255002	Uttar Langolgram - Kamarpara Hat Road.	3.40	1.90	1.90	0.00	0.00	0.00	2	6.73	1	1.00
177255003	Dhonipara - Dhokrahat Road.	3.60	3.00	3.00	0.00	0.00	0.00	3	7.96	0	0.00
177255004	Titopara - Vellaypara Road.	3.66	1.10	1.10	0.00	0.00	0.00	2	8.10	0	0.00
177255005	Kaligang - Dhardhara Road.	3.66	3.15	3.15	0.00	0.00	0.00	4	3.06	0	0.00
177255006	Damukapara - Nadirdanga Road.	3.66	3.45	3.45	0.00	0.00	0.00	4	9.17	1	3.00
177255007	Sankodhar - Nishikanto Road.	3.55	1.30	1.30	0.00	0.00	0.00	1	6.10	1	1.00
177255008	Barouapara - Kaliganj Hat Road.	3.66	2.15	2.15	0.00	0.00	0.00	2	11.00	1	17.00
177255009	Motapara - Suvasujan Road.	3.50	2.90	2.90	0.00	0.00	0.00	2	1.26	1	1.00
177255010	Baganbari - Vimdamal Road.	3.50	1.40	1.40	0.00	0.00	0.00	3	15.60	0	0.00
177255011	Budhbari - Kaimary Road.	3.50	1.40	1.40	0.00	0.00	0.00	2	1.90	1	5.00
177255015	Daripara - Shipahi Para Road.	3.35	1.60	1.60	0.00	0.00	0.00	1	1.00	1	5.00
177255016	Nagar Sakowa - Prohdhanpara Road.	3.35	2.30	2.30	0.00	0.00	0.00	2	23.65	0	0.00
177255017	Boda Power Station - Sarkarpara Road.	3.65	2.60	2.60	0.00	0.00	0.00	3	7.60	1	1.00
177255018	Gidalpara - Goyalibari Road.	3.65	1.10	1.10	0.00	0.00	0.00	2	7.70	0	0.00
177255019	Danakata - Kalitola Via Katonhari Road.	3.65	3.40	3.40	0.00	0.00	0.00	2	7.00	1	4.00
177255020	Dumtola - Dholua Road.	3.65	1.65	1.65	0.00	0.00	0.00	1	3.70	1	3.00
177255021	Uthkura - Shavarvita Road.	3.65	1.80	1.80	0.00	0.00	0.00	1	3.70	1	3.50
177255022	Baniapara - Katonhari Road.	3.65	1.45	1.45	0.00	0.00	0.00	1	7.50	1	1.00
177255023	Panidubi - Jharpukuri Road	3.65	1.00	1.00	0.00	0.00	0.00	1	1.00	1	5.00
177255024	Kazipara - Jharpukuri Road.	3.65	1.25	1.25	0.00	0.00	0.00	1	6.00	1	4.00
177255025	Kamlapikuri - Dhamarghat Road.	3.65	1.00	1.00	0.00	0.00	0.00	2	30.63	0	0.00
177255026	Digholgram - Panidubi Road.	3.65	1.25	1.25	0.00	0.00	0.00	2	6.70	0	0.00
177255027	Monnapara - Satnai Road	3.65	1.00	1.00	0.00	0.00	0.00	1	7.00	0	0.00
177255028	Dhargapara - Pathanpara Road.via Khalpara road	3.65	3.25	3.25	0.00	0.00	0.00	1	0.90	2	20.00
177255029	Baniapara - Thakurpara Road.	3.65	2.80	2.80	0.00	0.00	0.00	2	1.90	1	5.00
177255030	Jhaljhali - Pathanpara Road.	3.65	1.50	1.50	0.00	0.00	0.00	2	2.00	1	1.00
177255031	Northside of Manikpir School - Jagonathpur Road.	3.65	1.75	1.75	0.00	0.00	0.00	2	2.00	1	3.00
177255032	Southside of Manikpir School - Shikarpur Road.	3.65	1.30	1.30	0.00	0.00	0.00	1	6.00	1	2.00
177255033	Gorandanga - Bandarmoni Road.	3.65	1.15	1.15	0.00	0.00	0.00	1	6.00	1	10.00
177255034	Mominpara More - Paharibari Road.	3.65	1.05	1.05	0.00	0.00	0.00	1	1.00	1	1.00

BASIC INFORMATION OF ROAD

DIVISION : RAJSHAHI

DISTRICT : PANCHAGARH

ROAD CODE	ROAD NAME	CREST WIDTH (m)	TOTAL LENGTH (Km)	SURFACE TYPE-WISE BREAK-UP (Km)				STRUCTURE		EXISTING GAP	
				EARTHEN	FLEXIBLE PAVEMENT (BC)	BRICK PAVEMENT (WBM/HBB/BFS)	RIGID PAVEMENT (CC/RCC)	NUMBER	SPAN (m)	NUMBER	SPAN (m)
1	2	3	4	5	6	7	8	9	10	11	12
177255035	Jhaljhali - Manikpir Hat Road.	3.65	1.85	1.85	0.00	0.00	0.00	1	1.00	1	15.00
177255036	Vakterbari - Sankordarh Road.	3.65	1.80	1.80	0.00	0.00	0.00	1	7.00	2	24.00
177255037	Ulupukuri Mission - Putimari road	3.65	1.75	1.75	0.00	0.00	0.00	1	4.00	1	1.00
177255039	Balapara - Sabadiganj Math Road.	3.65	1.05	1.05	0.00	0.00	0.00	1	7.00	1	3.50
177255041	Mohisbathan - Moulavipara Road.	3.65	1.60	1.60	0.00	0.00	0.00	3	13.50	1	6.00
177255042	Jashimpur - Shekpara Road.	3.65	1.80	1.80	0.00	0.00	0.00	0	0.00	2	13.00
177255043	Jhakowapara - Balapara Road.	3.65	1.65	1.65	0.00	0.00	0.00	3	7.90	0	0.00
177255044	Bogduljola - Sarkarpara Road.	3.65	2.65	2.65	0.00	0.00	0.00	3	93.00	0	0.00
177255045	Malkadanga - Nawtary Road.	3.65	2.80	2.80	0.00	0.00	0.00	0	0.00	1	100.00
177255047	Hazipara - Kumarpara Road.	3.65	4.08	4.08	0.00	0.00	0.00	2	2.00	3	5.00
177255048	Patoarypara - Auliarghat Road.	3.65	2.75	2.75	0.00	0.00	0.00	1	0.63	1	1.00
177255049	Bodeshary - Damradighi Road.	3.65	3.50	3.50	0.00	0.00	0.00	1	2.50	2	2.00
177255050	Bogduljoholhat - Konamonipara Road.	3.65	2.80	2.80	0.00	0.00	0.00	2	2.00	2	3.00
177255051	Chowduripara - Dalua Pukur Road.	3.65	1.20	1.20	0.00	0.00	0.00	1	1.00	1	2.00
177255052	Harinimaipara - Guagran no-2,School Road.	3.65	1.20	1.20	0.00	0.00	0.00	1	9.00	0	0.00
177255054	Chandpara - Sarinntola Road.	3.65	0.80	0.80	0.00	0.00	0.00	2	9.00	0	0.00
177255055	Umjanipara - Pathanpara Road.	3.65	2.25	2.25	0.00	0.00	0.00	1	2.00	1	1.00
177255056	Pramervanga - Bakpur school Road.	3.65	1.70	1.70	0.00	0.00	0.00	2	2.40	0	0.00
177255057	Bottoli - Lathuapara Road.	3.65	1.10	1.10	0.00	0.00	0.00	1	3.00	1	1.00
177255058	Piajeepara - Proadhanpara Road.	3.65	1.80	1.80	0.00	0.00	0.00	1	4.50	1	5.00
177255059	Kholahati - Mirgonj Road.	3.65	4.50	4.50	0.00	0.00	0.00	3	3.00	2	7.00
177255063	Nayadighi Electric Pole - Dabor bhanga Road.	3.66	3.15	3.15	0.00	0.00	0.00	2	2.00	3	8.00
177255064	Baladangi - Dharaikuri Road.	3.35	1.80	1.80	0.00	0.00	0.00	1	1.00	1	2.50
177255065	Sikarpur - Ramprosad Kajipara Road.	3.35	1.65	1.65	0.00	0.00	0.00	1	1.00	1	1.00
177255066	Menagram Madrasa - Suger cone Centre Road.	3.65	1.30	1.30	0.00	0.00	0.00	1	1.00	1	1.00
177255067	Sanpara School - Harinimaipara Road.via kaikuri road	3.65	2.35	2.35	0.00	0.00	0.00	3	2.90	2	16.00
177255069	Salapara - Bakpur Amjani Road.	3.35	1.60	1.60	0.00	0.00	0.00	1	1.00	1	2.00
177255070	Bhola Basunia - Atiagram Surjamukhi Road.	3.35	2.10	2.10	0.00	0.00	0.00	1	7.00	2	2.00
177255071	Karanipara - Paikpara Road.	3.35	1.15	1.15	0.00	0.00	0.00	1	1.00	1	1.00
177255072	Bamakali - Kaderpur Road.	3.35	1.75	1.75	0.00	0.00	0.00	1	1.80	1	1.00
177255073	Gaighata - Chitmohal Road.	3.35	1.60	1.60	0.00	0.00	0.00	1	1.00	2	66.00
177255074	Dalua - Sarkarpara Road.	3.35	1.30	1.30	0.00	0.00	0.00	1	1.00	1	2.00
177255075	Arajpir Mahamud - Bamakali Road.	3.35	1.80	1.80	0.00	0.00	0.00	1	1.00	1	2.00
177255076	Horipur school - Rahmatpur Road.	3.35	1.30	1.30	0.00	0.00	0.00	1	1.00	1	1.00
177255077	Parakamat - Taserpara Road.	3.35	1.10	1.10	0.00	0.00	0.00	1	1.00	1	17.00
177255078	Sarkarpara - Taserpara Road.	3.35	1.75	1.75	0.00	0.00	0.00	1	1.00	1	3.50
177255079	Manikpirhat - Hazipara Road.	3.35	1.89	1.89	0.00	0.00	0.00	2	2.00	1	1.00
177255080	Ukrabari - Jaragram Road.	3.36	1.35	1.35	0.00	0.00	0.00	1	1.00	1	2.00
177255081	Nagarkumari - Rajardighi Road.	3.35	1.15	1.15	0.00	0.00	0.00	1	0.63	0	0.00
177255082	T&T - Omdas Road.	3.35	1.10	1.10	0.00	0.00	0.00	2	7.80	0	0.00
177255083	Bania Para - Titupara Road.	3.65	1.65	1.65	0.00	0.00	0.00	2	1.20	0	0.00
177255084	Banghari - Ulupukuri Road.	3.65	2.80	2.80	0.00	0.00	0.00	1	1.00	1	2.00
177255085	Daluapukur - Jhaljhali Road.	3.35	0.75	0.75	0.00	0.00	0.00	1	7.00	0	0.00
177255086	Turukprotha Pukur - Balavir Goalpara Road.	3.35	1.25	1.25	0.00	0.00	0.00	1	1.00	1	1.00
177255089	Futkibari School - Kawakhal Road.	3.35	1.85	1.85	0.00	0.00	0.00	1	1.00	1	30.00
177255090	Majjali Madrasa - Boalmari Road.	3.35	1.80	1.80	0.00	0.00	0.00	1	1.00	1	2.00
177255091	Bamonpara - Mojiali Road.	3.65	2.05	2.05	0.00	0.00	0.00	2	5.50	0	0.00
177255092	Sikarpur - Varvori Road.	3.65	3.60	3.60	0.00	0.00	0.00	2	6.50	2	4.00
177255096	Fakirpur - Balavir More Road.	3.65	0.95	0.95	0.00	0.00	0.00	1	4.50	1	2.00
177255097	Mirapara Deeptubewell - Mirapara School Road.	3.65	1.25	1.25	0.00	0.00	0.00	2	3.60	0	0.00
177255098	Bara Nayadighi - Kamtomoni CARE Bridge Road.	3.35	2.30	2.30	0.00	0.00	0.00	1	1.00	1	1.00
177255099	Jhinaikhuri - Moslempur Road.	3.35	0.80	0.80	0.00	0.00	0.00	1	1.00	1	1.00
177255100	Kharija Mareya - Tatipara Road.	3.35	2.55	2.55	0.00	0.00	0.00	2	2.80	1	50.00
177255101	Nutan Basti - Bat tali Road.	3.35	1.10	1.10	0.00	0.00	0.00	1	1.00	1	1.00
177255102	Earayapara - Khokopara Road.	3.65	1.90	1.90	0.00	0.00	0.00	2	2.00	2	4.00
177255103	Nutanbasti - Bakshigang Road.	3.35	3.00	3.00	0.00	0.00	0.00	1	1.00	2	8.00
177255105	Lathuapara - Toslampur Via Jayananda Barua Road.	3.65	1.60	1.60	0.00	0.00	0.00	1	1.00	1	25.00

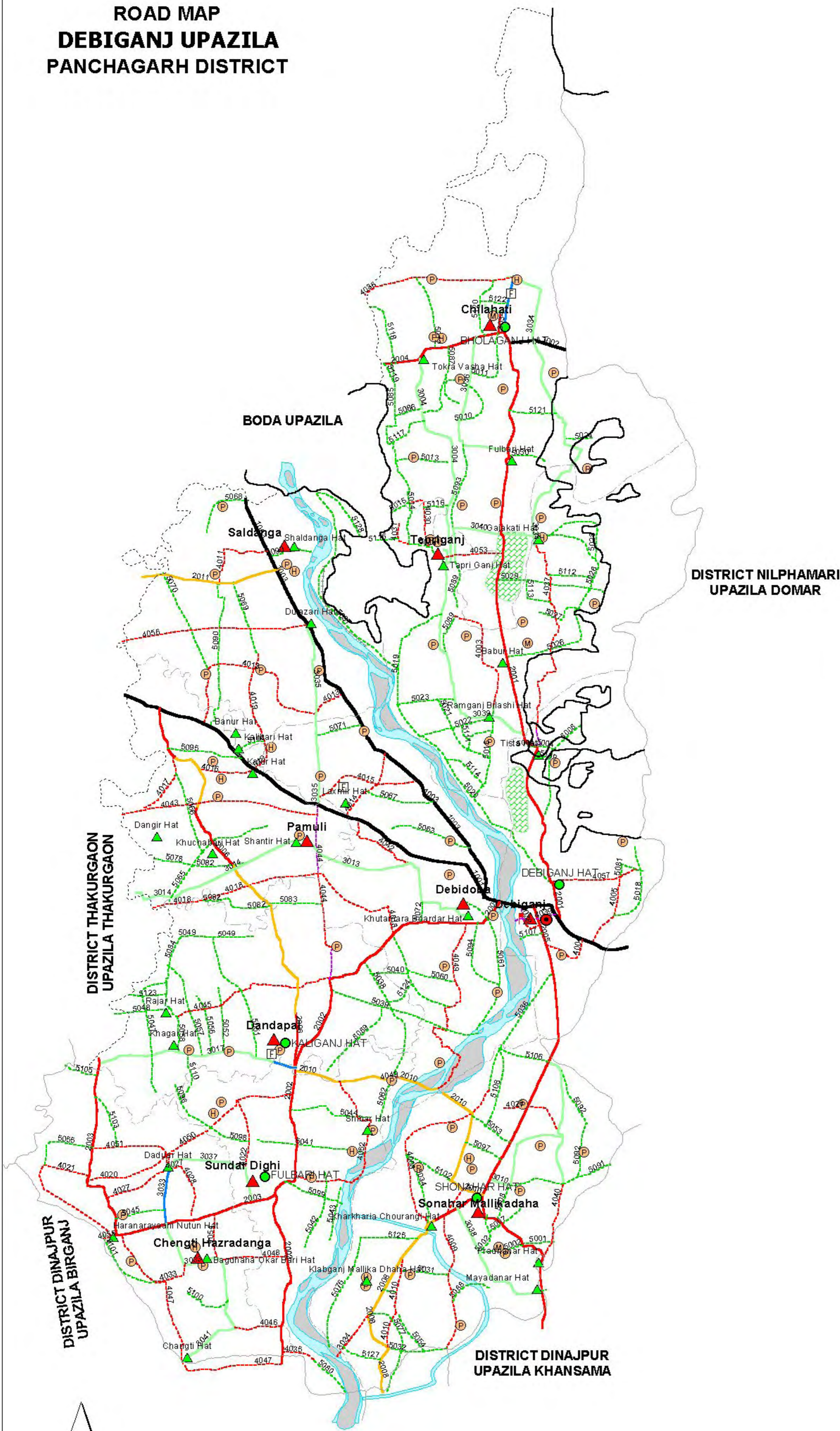
BASIC INFORMATION OF ROAD

DIVISION : RAJSHAHI

DISTRICT : PANCHAGARH

ROAD CODE	ROAD NAME	CREST WIDTH (m)	TOTAL LENGTH (Km)	SURFACE TYPE-WISE BREAK-UP (Km)				STRUCTURE		EXISTING GAP		
				EARTHEN	FLEXIBLE PAVEMENT (BC)	BRICK PAVEMENT (WBM/HBB/BFS)	RIGID PAVEMENT (CC/RCC)	NUMBER	SPAN (m)	NUMBER	SPAN (m)	
1	2	3	4	5	6	7	8	9	10	11	12	
177255110	Moniram pry.school - Tepukuria Mondir Road.	4.20	2.00	2.00	0.00	0.00	0.00	0	0.00	2	16.00	
177255111	Moniram Pry.School - Puthimari via Dhonesh Master's house Road.	4.20	2.50	2.50	0.00	0.00	0.00	2	2.00	2	30.00	
177255112	Moniram Pry.School - Mohajanpara Pry.S.Road.	4.00	4.00	4.00	0.00	0.00	0.00	1	1.00	2	9.00	
177255114	Kaliaganj - Sardarpara Road	3.50	2.00	2.00	0.00	0.00	0.00	1	9.00	0	0.00	
177255115	Kajal Dighi - Bakdokra Via DigholGram.	3.00	9.50	9.50	0.00	0.00	0.00	6	13.50	1	200.00	
177255116	Utkura - Baniapara Via Okrabari.	3.00	3.75	3.75	0.00	0.00	0.00	4	8.60	0	0.00	
177255117	Panidubi - Piadapara via Baniapara	3.00	1.90	1.90	0.00	0.00	0.00	2	8.60	0	0.00	
177255118	Jholoy Up - Amlahar Hat Road	3.50	3.00	2.00	1.00	0.00	0.00	3	5.00	0	0.00	
177255119	Millgat - Sakowa hat via Daraikuri.	3.50	3.75	3.75	0.00	0.00	0.00	5	7.80	1	0.00	
177255120	Pondeit para - Vulli para.	3.00	0.90	0.90	0.00	0.00	0.00	1	1.80	1	0.00	
177255121	Jaigeer para - Moslam pur via Shepai para.	3.20	2.50	2.50	0.00	0.00	0.00	3	2.80	1	4.00	
177255122	Boalmari - Bamon hat via Sarkar para.	3.20	4.75	4.75	0.00	0.00	0.00	5	5.60	2	8.00	
177255123	Bamon hat - Boalmari hat .	2.90	2.50	2.50	0.00	0.00	0.00	3	3.70	1	4.00	
177255124	Shalhari - Jahajmoni	2.90	3.00	3.00	0.00	0.00	0.00	2	2.70	1	5.00	
177255125	Dhaxmin Kalebari Kha para via Shat vandai.	3.40	3.50	3.50	0.00	0.00	0.00	4	4.60	1	5.00	
177255126	Panchpir Chu rasta - Dhaxmin Kalebari via panchpir G.School.	2.90	3.00	3.00	0.00	0.00	0.00	3	3.70	1	10.00	
177255127	Monna para - Bagun bari	3.00	1.50	1.50	0.00	0.00	0.00	2	1.90	1	4.00	
177255128	Amtola - Khal para via Okra bari.	3.00	1.50	1.50	0.00	0.00	0.00	2	1.90	1	15.00	
177255129	Sarkar para - Barobotia via Kawakhal.	3.00	2.00	2.00	0.00	0.00	0.00	3	3.60	1	25.00	
177255130	Aguuntola - Bagun bari.	2.90	2.00	2.00	0.00	0.00	0.00	2	1.90	1	22.00	
177255131	Munshee para - Barashashi U.P.	3.00	2.50	2.50	0.00	0.00	0.00	1	1.80	1	17.00	
177255132	Aumdunga - Danga.	2.90	0.75	0.75	0.00	0.00	0.00	1	0.90	1	15.00	
177255133	Boda Women's Collage - Jamadar para.	3.00	1.50	1.50	0.00	0.00	0.00	2	2.70	1	25.00	
177255134	Tati para - Proshad Khowa.	2.90	1.50	1.50	0.00	0.00	0.00	1	0.90	1	30.00	
177255135	Nutun hat (Chandanbari) - Vota para.	2.90	1.75	1.75	0.00	0.00	0.00	2	1.90	1	25.00	
177255136	Gomosta para (chandanbari) - Bottoli via Mosal para.	3.00	2.15	2.15	0.00	0.00	0.00	2	2.40	1	10.00	
177255137	Shaptie - Brommotol.	3.10	1.75	1.75	0.00	0.00	0.00	1	0.90	1	17.00	
177255138	Panidube - Bachogmari via Fultola hat.	3.00	1.50	1.50	0.00	0.00	0.00	2	2.40	1	3.00	
177255139	Danacata - Gopi para via Maja para.	2.90	4.00	4.00	0.00	0.00	0.00	4	4.30	1	4.00	
177255140	Mohajon para - Nutun hat via Langol gram.	3.00	4.00	4.00	0.00	0.00	0.00	6	7.40	1	4.00	
177255141	Uttor Langol gram - Nutun hat via Langol gram.	2.90	3.50	3.50	0.00	0.00	0.00	4	3.70	1	4.00	
177255142	Dabor vanga Chandan para - Matanic Center via Sarkar para.	3.00	2.10	2.10	0.00	0.00	0.00	2	2.80	1	4.00	
177255143	Budbari hat - Baganbari more via Hori pur.	3.00	1.25	1.25	0.00	0.00	0.00	2	2.70	1	5.00	
177255144	Shuva sanad - Churongi via Vulli para.	3.00	1.75	1.75	0.00	0.00	0.00	2	1.90	1	5.00	
177255145	Rahomat pur - Chu-rasta via Putemari.	3.00	4.50	4.50	0.00	0.00	0.00	5	4.70	1	3.00	
177255146	Hori pur - Pathraj via Chandan para.	1.90	3.00	3.00	0.00	0.00	0.00	3	3.70	1	5.00	
177255147	Dhaxmin Gai gata - Uttor Gai gata via Hari para & Mohan para.	3.00	4.90	4.90	0.00	0.00	0.00	4	4.60	1	5.00	
177255148	Karani para pucca rasta - Gorer danga via shapti molani.	3.00	4.80	4.80	0.00	0.00	0.00	4	3.70	1	5.00	
177255149	Badar shori mondir - Dhol garm via shet mohol.	3.00	2.75	2.75	0.00	0.00	0.00	2	1.90	1	3.00	
177255150	Kalifa para - Vaviaganj UZR.	2.90	1.75	1.75	0.00	0.00	0.00	2	1.90	1	4.00	
177255151	Shamare Danga - Boukdul Julia hat.	3.00	2.15	2.15	0.00	0.00	0.00	3	2.80	1	17.00	
177255152	Gade para (Maroa Baman hat U.P) - Kutu para.	2.90	2.65	2.65	0.00	0.00	0.00	3	2.80	1	3.50	
177255153	Kona para - Boukdul Julia hat.	3.00	2.15	2.15	0.00	0.00	0.00	2	1.80	1	6.00	
VILLAGE ROAD-B TOTAL: 131 Nos. Road				284.57	283.57	1.00	0.00	0.00	250	627.97	126	1122.50
BODA UPAZILA TOTAL: 190 Nos. Road				609.62	543.66	65.96	0.00	0.00	641	2232.75	182	2418.40

ROAD MAP DEBIGANJ UPAZILA PANCHAGARH DISTRICT



LEGEND

Administrative Boundary

- International Boundary
- District Boundary
- Upazila Boundary
- Union Boundary
- Municipal Boundary

Administrative HQs

- District HQ
- Upazila HQ
- ▲ Union HQ

Physical Infrastructures

- National Highways
- Regional Highways
- Zila Road
- Upazila Road (Pucca)
- Upazila Road (Katcha)
- Union Road (Pucca)
- Union Road (Katcha)
- Village Road A (Pucca)
- Village Road A (Katcha)
- Village Road B (Pucca)
- Village Road B (Katcha)
- Paurashava Road
- Railway Network
- Embankment
- Telecommunication line
- Power Transmission Line

Natural Features

- Wide River
- Water Bodies
- Sandy Area
- Khal
- Forest
- Hill

Socio-Economic Infrastructures

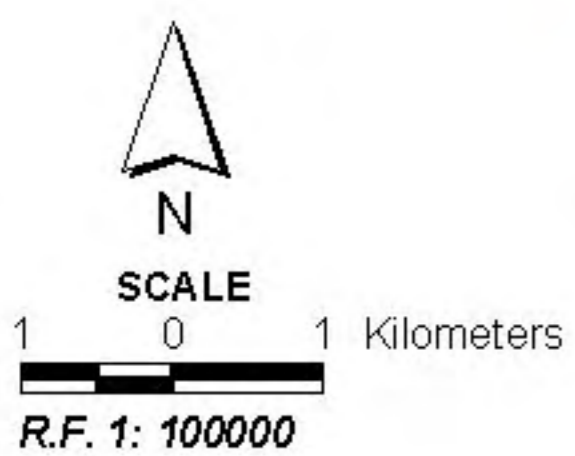
- Growth Centre
- ▲ Small Hat/Bazar
- Police Station
- Upazila Health Complex
- Family Welfare Centre
- Community Clinic
- Post Office
- College
- High School
- Primary School
- Madrasa
- ▲ Mosque
- ▲ Ashrayan/Abasan
- ▲ Temple

Compiled from : LGED Upazila Base Maps 1994-95, Landsat TM 1998, GPS Survey 1999 and Field Checking in November 2004.

Projection : Lambert's Conformal Conic

PREPARED BY : GIS UNIT

LOCAL GOVERNMENT ENGINEERING DEPARTMENT



BASIC INFORMATION OF ROAD

DIVISION : RAJSHAHI

DISTRICT : PANCHAGARH

ROAD CODE	ROAD NAME	CREST WIDTH (m)	TOTAL LENGTH (Km)	SURFACE TYPE-WISE BREAK-UP (Km)				STRUCTURE		EXISTING GAP	
				EARTHEN	FLEXIBLE PAVEMENT (BC)	BRICK PAVEMENT (WBM/HBB/ BFS)	RIGID PAVEMENT (CC/RCC)	NUMBER	SPAN (m)	NUMBER	SPAN (m)
1	2	3	4	5	6	7	8	9	10	11	12

UPAZILA : DEBIGANJ

ROAD TYPE : UPAZILA ROAD

177342001	Debiganj - Bhowlaganj G.C. Road.	7.32	16.50	0.00	16.50	0.00	0.00	16	152.00	0	0.00
177342002	Debiganj-Jharbari G.C. Road.	7.32	18.50	0.00	18.50	0.00	0.00	31	202.05	0	0.00
177342003	Fulbari G.C- Panchpir G.C. Road.	7.32	9.12	0.00	9.12	0.00	0.00	14	125.30	0	0.00
177342004	Bhowlaganj G.C-Boda G.C. Road.	7.32	3.55	0.00	3.55	0.00	0.00	6	66.80	0	0.00
177342005	Debiganj -Bhabaniganj G.C. Road.	7.32	13.05	0.00	13.05	0.00	0.00	17	61.00	0	0.00
177342006	Sarkarpara R&H - Kaliganj G.C. Road.	7.32	10.85	9.20	1.65	0.00	0.00	25	42.10	0	0.00
177342008	SonaharJognath Hat G.C - Khanshama G.C via Badsha Bazar road(Debigonj Part)	6.10	8.60	7.40	1.20	0.00	0.00	8	75.90	2	6.00
177342010	Sonahar Jogonnath Hat G.C.-Kaligonj Hat G.C.Road.	3.00	7.85	7.85	0.00	0.00	0.00	10	23.30	1	600.00
177342011	Saldanga R&H at Gp School - Shakoa GC Road.	5.10	3.80	3.80	0.00	0.00	0.00	2	8.70	1	50.00

UPAZILA ROAD TOTAL: 9 Nos. Road 91.82 28.25 63.57 0.00 0.00 129 757.15 4 656.00

ROAD TYPE : UNION ROAD

177343004	Teprigonj Up Headquarter- Tokrabasha Hat.	3.50	5.85	5.85	0.00	0.00	0.00	5	7.95	0	0.00
177343010	Bashniarhat Road-Sonahar UP Via Girls School.	3.00	4.90	4.90	0.00	0.00	0.00	12	18.75	0	0.00
177343013	Shantir Hat - Debidoba U.P. Office Road.	3.50	5.55	5.55	0.00	0.00	0.00	6	18.30	0	0.00
177343014	Pamuli U.P. Office -Shamlur Hat Via Kochabari Hat & Dangir Hat .	4.90	6.03	6.03	0.00	0.00	0.00	21	44.00	0	0.00
177343017	Pathraz Pucca Road - Dandopal UP Complex Via Khakerhat.	4.00	5.25	4.20	1.05	0.00	0.00	12	54.40	0	0.00
177343033	Backdoho U.P. office -Daduar Hat Road.	3.00	4.12	2.50	1.62	0.00	0.00	6	18.70	1	1.50
177343034	Chilahati UP H/Q -Gajokati Hat Via char Tistapara.	3.00	7.65	7.65	0.00	0.00	0.00	8	43.80	2	130.00
177343035	Saldanga UP(Dhulajari Hat) - Laxirhat R&H Road.	3.60	5.15	4.07	1.07	0.00	0.00	2	2.70	4	55.50
177343036	Fulbari Hat-Chilahati Up H/Q Via Bhujaripara.	2.90	4.97	4.97	0.00	0.00	0.00	4	16.80	0	0.00
177343037	Fulbari UP H/Q- Daduar Hat.	2.80	3.10	3.10	0.00	0.00	0.00	3	7.36	0	0.00
177343038	Sonahar UP H/Q- Maidanar Hat.	2.80	5.68	5.68	0.00	0.00	0.00	7	18.90	1	13.00
177343039	Teprigonj UP H/Q- Ramgonj Bilashir Hat Via Choturadangi.	2.70	5.91	5.91	0.00	0.00	0.00	4	24.62	1	50.00
177343040	Teprigonj UP H/Q Pucca Road-Gajokati Hat.	3.00	2.41	2.41	0.00	0.00	0.00	3	89.00	1	5.00
177343041	Baghdah UP H/Q-Changti Bazar.	2.80	3.75	3.75	0.00	0.00	0.00	4	11.50	1	2.00

UNION ROAD TOTAL: 14 Nos. Road 70.32 66.57 3.74 0.00 0.00 97 376.78 11 257.00

ROAD TYPE : VILLAGE ROAD-A

177344003	Baneshwarpara - Bilashirhat Road.	3.90	4.20	4.20	0.00	0.00	0.00	2	13.00	0	0.00
177344004	Debiganj Domar R&H - Nutanbandar Pry. School Road.	2.80	1.45	1.45	0.00	0.00	0.00	2	2.00	0	0.00
177344005	Debiganj Mahiganj Rd. - Debiganj Domar Road.	2.80	1.95	1.95	0.00	0.00	0.00	4	6.45	0	0.00
177344008	Gazpuri Bat Tree - Kharkharia River Road.	2.60	6.10	6.10	0.00	0.00	0.00	1	0.90	1	5.00
177344009	Kharkharia Chowrangi Bazar-Shannashitola Pri. Via Omeser Danga.	2.95	4.50	4.50	0.00	0.00	0.00	3	4.90	1	60.00
177344010	Shatir Bash More - Bispani More.	2.90	3.50	3.50	0.00	0.00	0.00	3	3.70	1	2.00
177344011	Satrasikerpur - Dhamanigram Road.	2.90	2.60	2.60	0.00	0.00	0.00	4	37.30	0	0.00
177344013	Banurhat - Debiganj Shaldanga Road	2.95	7.30	7.30	0.00	0.00	0.00	9	45.80	1	9.00
177344014	R &H At Chuliur More- Modhupara(Debiduba Shaldanga)R&H	2.75	2.20	2.20	0.00	0.00	0.00	2	6.50	0	0.00
177344015	Dhanmara - Laxmirhat R&H Road.	2.50	3.00	3.00	0.00	0.00	0.00	3	6.90	1	10.00
177344016	Kalurhat R&H - Kaliganj Sarkerpara UZR Road.	2.80	2.20	2.20	0.00	0.00	0.00	0	0.00	1	50.00
177344017	Khelaram School - Ramji Shanti Road	2.80	2.90	2.90	0.00	0.00	0.00	2	3.90	0	0.00
177344018	Khochabari Hat (At Pach Matha)-Balapara UZR(Kamarpara)	2.90	4.10	4.10	0.00	0.00	0.00	5	8.20	0	0.00
177344019	Daulajhari Nilahati - Kalurhat Road.	2.95	3.50	3.50	0.00	0.00	0.00	6	24.00	0	0.00
177344020	Hazradanga - Dandapal Road.	2.50	1.50	1.50	0.00	0.00	0.00	1	1.00	1	2.00
177344021	Dandapal School -Bahadur Bazar Ghat.	2.95	3.10	3.10	0.00	0.00	0.00	4	5.80	0	0.00

BASIC INFORMATION OF ROAD

DIVISION : RAJSHAHI

DISTRICT : PANCHAGARH

ROAD CODE	ROAD NAME	CREST WIDTH (m)	TOTAL LENGTH (Km)	SURFACE TYPE-WISE BREAK-UP (Km)				STRUCTURE		EXISTING GAP	
				EARTHEN	FLEXIBLE PAVEMENT (BC)	BRICK PAVEMENT (WBM/HBB/BFS)	RIGID PAVEMENT (CC/RCC)	NUMBER	SPAN (m)	NUMBER	SPAN (m)
1	2	3	4	5	6	7	8	9	10	11	12
177344022	Mayana Para - Ghanturghat Road.	2.80	1.90	1.90	0.00	0.00	0.00	2	5.50	0	0.00
177344026	Dhantola Mosque UZR - Pradhanpara Pry.School Road.	3.00	1.70	1.70	0.00	0.00	0.00	3	7.05	1	1.50
177344027	Daduar Hat Pucca Road- Dandopal UZR Road.	3.00	1.76	1.76	0.00	0.00	0.00	2	20.00	0	0.00
177344028	Shahapara FRB - Kamarpara (Daduar Hat) Road.	3.00	1.50	1.50	0.00	0.00	0.00	3	3.80	0	0.00
177344030	Bolorampur - Tepriganj Boshoniapara Road.	2.90	2.60	2.60	0.00	0.00	0.00	2	4.00	0	0.00
177344031	Tepriganj U.P. Office - Balorampur Road.	2.60	2.20	2.20	0.00	0.00	0.00	3	12.60	0	0.00
177344033	Baghdah Munshipara - Nagar Changti Road.	2.85	2.48	2.48	0.00	0.00	0.00	3	2.80	0	0.00
177344034	Chowdhuri More -Topkachari farry ghat.	4.90	1.45	1.45	0.00	0.00	0.00	0	0.00	1	1.00
177344035	Debigonj - Jharbari UZR at Joyram To Top Katchari Ghat.	3.60	1.12	1.12	0.00	0.00	0.00	2	19.00	1	3.00
177344036	Bhowlagonj Hat- Kaipara Road.	2.70	2.90	2.90	0.00	0.00	0.00	3	42.50	1	31.00
177344037	Tistapara Nutun Hat- Gajokati Hat Road.	3.05	5.85	5.26	0.59	0.00	0.00	10	5.50	0	0.00
177344038	Bakultola R&H -Nutun Bandar UZR.	3.05	2.05	1.55	0.50	0.00	0.00	0	0.00	0	0.00
177344039	Debigonj Hospital-Debigonj Domar R&H Road.	3.05	0.40	0.00	0.40	0.00	0.00	0	0.00	0	0.00
177344040	Vera Prohdan Para Balu bari-Sonahar Alam Nagar UZR.	2.60	2.47	2.47	0.00	0.00	0.00	4	1.80	0	0.00
177344042	Debigonj R&H At chuliyor More -Debiduba UP Road.	2.60	2.30	2.30	0.00	0.00	0.00	5	39.80	0	0.00
177344043	Bhullipara Gp School- Ramgisanti UZR.	2.90	5.60	5.60	0.00	0.00	0.00	15	26.14	0	0.00
177344044	Moumari UZR- Laxmirhat R&H Via Pamuli UP Office.	3.50	4.56	1.72	2.83	0.00	0.00	7	64.80	0	0.00
177344045	Moumari -Razar Hat Road.	2.50	4.40	4.40	0.00	0.00	0.00	9	34.40	0	0.00
177344046	Fultola GP School- Kodomtoli Reg. School Road.	2.60	1.00	1.00	0.00	0.00	0.00	0	0.00	1	2.00
177344047	Jayram UZR -Horonarayani GP School Road.	3.00	6.60	6.60	0.00	0.00	0.00	10	29.20	0	0.00
177344048	Baghdah Hat- Laxminarayani Road.	2.60	1.80	1.80	0.00	0.00	0.00	4	28.12	0	0.00
177344049	Telipara Ferryghat-Debiduba UP Office Road.	2.80	4.95	4.95	0.00	0.00	0.00	5	21.40	1	22.00
177344050	Kaligong UZR-Daduar Hat Road.	3.00	4.25	4.25	0.00	0.00	0.00	3	7.00	1	80.00
177344051	Daduar Hat- Dandopal Road.	2.70	2.75	2.75	0.00	0.00	0.00	9	20.56	0	0.00
177344052	Paiker UZR-Shiber Hat Road.	2.60	4.65	4.65	0.00	0.00	0.00	2	3.90	0	0.00
177344053	Teprigonj Hat-Bottoli UZR Pucca Road.	4.00	1.60	0.00	1.60	0.00	0.00	5	30.00	0	0.00
177344054	Baghdah Pucca Road- Baghdah Up Office Road.	3.50	1.60	1.60	0.00	0.00	0.00	4	18.44	0	0.00
177344055	Horonarayani UZR- Bahadurbazar UZR Via Nutun Hat.	3.00	1.40	1.40	0.00	0.00	0.00	1	0.90	1	50.00
177344056	Dhulajari Hat R&H-Nailahati Road.	6.10	5.40	5.40	0.00	0.00	0.00	13	62.30	0	0.00
177344057	Debiganj L.S.D. Godown - MahiganjHat Road.	5.16	3.05	2.54	0.51	0.00	0.00	4	26.57	1	1.50
VILLAGE ROAD-A TOTAL: 46 Nos. Road			140.38	133.95	6.43	0.00	0.00	184	708.43	16	330.00

ROAD TYPE : VILLAGE ROAD-B

177345001	Sudapir More - Nilphamari Border Road.	0.90	0.40	0.40	0.00	0.00	0.00	2	10.20	0	0.00
177345002	Alam Nagar Prohdaner hat-Botlagari Road.	0.90	1.30	1.30	0.00	0.00	0.00	0	0.00	3	12.50
177345003	Taliapara G.C.C.R - Dhobadanga Highschool Road.	2.30	2.50	2.50	0.00	0.00	0.00	3	22.20	0	0.00
177345004	Bhazni - Tister Hat Road.	2.60	1.20	1.20	0.00	0.00	0.00	2	24.00	0	0.00
177345005	Shere Bangla FRB Road-Bodapara Road.	2.80	3.00	3.00	0.00	0.00	0.00	1	3.04	0	0.00
177345007	Sonahar Nullapara - Matiapara G.C.C.R Road.	2.60	1.00	1.00	0.00	0.00	0.00	0	0.00	1	1.00
177345008	Talipara Road-Chikarhat Road.	2.80	2.60	2.60	0.00	0.00	0.00	5	17.50	0	0.00
177345010	Sarker Para - Bainapara Road.	2.90	1.00	1.00	0.00	0.00	0.00	1	1.80	3	22.50
177345011	Sarkerpara Madrasha - Telipara Road.	2.80	3.00	3.00	0.00	0.00	0.00	1	2.00	2	7.00
177345012	Kaipara -Bhowlagonj UZR.	3.00	2.00	2.00	0.00	0.00	0.00	0	0.00	1	2.00
177345013	Alampara - Khamarupara Road.	2.85	1.00	1.00	0.00	0.00	0.00	3	1.80	0	0.00
177345014	Teprigang - Bollorampur Road.	2.80	2.00	2.00	0.00	0.00	0.00	3	15.00	0	0.00
177345015	Khamarupara - Prohdanpara Road.	2.90	1.00	1.00	0.00	0.00	0.00	1	12.00	0	0.00
177345016	Bilashi Sekbadha Pry. School - Adam House Road.	2.90	1.00	1.00	0.00	0.00	0.00	0	0.00	1	2.00
177345017	Kamatpara - Magothpara Road.	3.00	0.75	0.75	0.00	0.00	0.00	0	0.00	1	1.00
177345018	Debiduba Shopen House- Debiduba Sepur Bari(Mahiginj Road)	2.90	2.20	2.20	0.00	0.00	0.00	2	8.00	0	0.00
177345019	Choturadangi - Kouakhali Ghat Road.	2.90	5.00	5.00	0.00	0.00	0.00	1	12.00	2	32.00
177345020	Kowakhali Ghat - Kalistan UZR Road.	2.90	4.00	4.00	0.00	0.00	0.00	0	0.00	2	62.00
177345021	Ramganj Bilashi - Nabinagar Dangapara More Road.	2.85	3.50	3.50	0.00	0.00	0.00	3	18.00	0	0.00
177345022	Chowdhurir Hat - Kowakali ghat Road.	2.90	2.00	2.00	0.00	0.00	0.00	2	8.00	0	0.00
177345023	Chowdhurihat Road - Sarkerpara Road.	2.90	3.00	3.00	0.00	0.00	0.00	0	0.00	2	15.00

BASIC INFORMATION OF ROAD

DIVISION : RAJSHAHI

DISTRICT : PANCHAGARH

ROAD CODE	ROAD NAME	CREST WIDTH (m)	TOTAL LENGTH (Km)	SURFACE TYPE-WISE BREAK-UP (Km)				STRUCTURE		EXISTING GAP	
				EARTHEN	FLEXIBLE PAVEMENT (BC)	BRICK PAVEMENT (WBM/HBB/BFS)	RIGID PAVEMENT (CC/RCC)	NUMBER	SPAN (m)	NUMBER	SPAN (m)
1	2	3	4	5	6	7	8	9	10	11	12
177345024	Talipara - Openchakivazni Baniapara Road.	2.90	1.30	1.30	0.00	0.00	0.00	0	0.00	2	9.00
177345026	Gazokati - Khariza Vazni Road.	3.00	7.00	7.00	0.00	0.00	0.00	5	33.50	0	0.00
177345027	Kazipara - Kamat Para Road.	3.00	1.20	1.20	0.00	0.00	0.00	2	19.00	0	0.00
177345028	Khankapara - Openchaki Vazni Road.	3.00	3.00	3.00	0.00	0.00	0.00	2	2.20	2	16.00
177345029	Hossener Ghat - Mirzaganj Road	2.80	2.20	2.20	0.00	0.00	0.00	3	9.40	1	90.00
177345030	Khandopara - Fulbarihat Road.	2.75	1.20	1.20	0.00	0.00	0.00	0	0.00	1	2.00
177345031	Shatirbash Bishpani Road- Shannashitola PrimarySchool Road.	2.70	1.40	1.40	0.00	0.00	0.00	2	1.90	0	0.00
177345032	Shannashitola Pry. School - Topkachari Ghat Road.	2.70	3.00	3.00	0.00	0.00	0.00	4	22.00	1	15.00
177345034	Malchandi Pry. School - Shatir bash road	2.10	2.20	2.20	0.00	0.00	0.00	1	1.50	0	0.00
177345036	Gazpuri Kortowa River - Nutanbandar Mosque Road.	2.90	4.00	4.00	0.00	0.00	0.00	0	0.00	1	3.00
177345037	Umarkhana Chitmohol -Teprigonj UNR Via Kalidah Par.	3.00	6.50	6.50	0.00	0.00	0.00	1	3.00	5	123.00
177345038	Prodhana Badh - Hakimpur Road.	2.40	3.80	3.80	0.00	0.00	0.00	3	3.00	0	0.00
177345039	Dararhat Road - Kaliganj UZR Road.	2.40	3.10	3.10	0.00	0.00	0.00	2	7.04	0	0.00
177345040	Kaliganj Darerhat Rd. - Chowrangi UZR Via via thangamari Pry. School	2.60	2.60	2.60	0.00	0.00	0.00	1	2.50	0	0.00
177345041	Maynarghat - Sundardighi High School Road.	2.20	5.20	5.20	0.00	0.00	0.00	0	0.00	1	5.00
177345042	Kantakhuta Ghat - Shialdanga Road.	2.80	2.00	2.00	0.00	0.00	0.00	1	4.00	2	7.00
177345043	Kantakhuta Ghat - Bashniapara Horishaba Road.	2.75	1.75	1.75	0.00	0.00	0.00	0	0.00	1	2.00
177345044	Dhararpar - Sheberhat Road.	2.50	2.00	2.00	0.00	0.00	0.00	1	4.00	0	0.00
177345045	Bhanga Malli - Nagarmadakha Road.	2.40	2.70	2.70	0.00	0.00	0.00	0	0.00	2	10.00
177345047	Dandapal Arazi - Shantinagar Road.	3.00	3.40	3.40	0.00	0.00	0.00	5	22.50	0	0.00
177345048	Razarhat - Dandapal Arazi Road.	2.80	1.60	1.60	0.00	0.00	0.00	3	20.90	0	0.00
177345049	Kaligonj Sarkar Para- Enayetpur Road.	2.90	2.20	2.20	0.00	0.00	0.00	2	10.50	0	0.00
177345050	Hazradanga Shewaratoly- Bagdah UZR Road.	2.75	1.20	1.20	0.00	0.00	0.00	1	5.00	0	0.00
177345051	Dhanmondol - Kaligonj Pathraz Road.	3.10	3.05	3.05	0.00	0.00	0.00	2	3.70	0	0.00
177345052	Banghari - Kaligonj Pathraj Road.	3.00	1.50	1.50	0.00	0.00	0.00	1	2.50	0	0.00
177345053	Sonahar Munshipara UZR - Gozपुरi Road.	2.90	1.20	1.20	0.00	0.00	0.00	0	0.00	1	3.00
177345054	Lilahati - Jharimondir kalitola Road.	2.70	1.00	1.00	0.00	0.00	0.00	1	2.50	0	0.00
177345055	Porabari Mosque - Harnarayani Road.	2.30	2.00	2.00	0.00	0.00	0.00	2	4.00	0	0.00
177345056	Enayatpur - Kaligonj Pathroz Road.	2.65	2.40	2.40	0.00	0.00	0.00	1	3.00	0	0.00
177345057	Dandapal Arazi - Muslim Paikan Road.	3.00	2.10	2.10	0.00	0.00	0.00	1	4.00	0	0.00
177345058	Razarhat - Dhanomondol Arazi.Road.	3.00	2.90	2.90	0.00	0.00	0.00	2	12.00	0	0.00
177345059	Prodhanaabad - Kaligonj Road.	2.85	2.30	2.30	0.00	0.00	0.00	1	2.00	0	0.00
177345060	Darerhat Pry.Sch. - Darerhat Road.	2.00	2.50	2.50	0.00	0.00	0.00	1	3.00	0	0.00
177345061	Shamitirdanga Pucca Road - Dararhat Road.	2.90	3.75	3.75	0.00	0.00	0.00	1	2.00	1	50.00
177345062	Shiberhat - Kaliganj Road.	3.80	1.20	1.20	0.00	0.00	0.00	0	0.00	1	3.00
177345063	Sonapota R&H -Kadamtali R&H Road.	2.90	2.50	2.50	0.00	0.00	0.00	2	11.00	0	0.00
177345065	Pamuli UP Road-Pamuli Paiker Para Via Kownikhowa Para.	2.50	3.00	3.00	0.00	0.00	0.00	3	5.07	0	0.00
177345066	Pamuli - Dhowlatpur Road.	2.50	2.00	2.00	0.00	0.00	0.00	1	3.00	1	3.00
177345067	Sonapota R&H- Laxmirhat Sultanpur More.	2.50	1.70	1.70	0.00	0.00	0.00	0	0.00	1	3.00
177345068	Chatra Shikerpur - Hatidoba Road.	2.50	1.50	1.50	0.00	0.00	0.00	4	41.00	0	0.00
177345069	Satnai River-Dhangram Community Clinic.	2.75	1.75	1.75	0.00	0.00	0.00	0	0.00	2	8.00
177345070	Gardight - Bandiram Road.	2.85	1.90	1.90	0.00	0.00	0.00	4	8.90	0	0.00
177345071	Takahara - Laxmirhat Road.	2.85	1.50	1.50	0.00	0.00	0.00	2	7.00	0	0.00
177345072	Debidoba UNR- Odikaripara UZR Mosque.	2.70	1.00	1.00	0.00	0.00	0.00	1	3.00	0	0.00
177345075	Sonahar GCCR - Nilphamarin Border Road.	2.80	0.55	0.55	0.00	0.00	0.00	0	0.00	1	3.00
177345076	Lalsharbari - Topkachari Road.	2.85	3.00	3.00	0.00	0.00	0.00	0	0.00	1	5.00
177345077	Suruj Ali House - Bhatibari Road.	3.00	1.40	1.40	0.00	0.00	0.00	0	0.00	1	3.00
177345078	H/O Sambhunath - Audhikaripara Road.	2.80	1.40	1.40	0.00	0.00	0.00	0	0.00	1	5.00
177345079	Balakuripara - Melapara Road.	2.90	1.20	1.20	0.00	0.00	0.00	1	10.00	0	0.00
177345080	Topkachari Ghat - Salim Nager Road.	2.70	1.30	1.30	0.00	0.00	0.00	1	1.00	0	0.00
177345081	Dibiduba Nazimudding House - Sepurbari Road.	2.50	0.80	0.80	0.00	0.00	0.00	1	6.00	0	0.00
177345082	Pamuli - Muslim Pican Road.	2.70	2.00	2.00	0.00	0.00	0.00	0	0.00	1	1.00
177345083	Moumari Santirhat - Khochabari Road.	2.75	1.50	1.50	0.00	0.00	0.00	0	0.00	1	3.00
177345084	Dhanomondle - Anayetpur Road.	2.00	1.10	1.10	0.00	0.00	0.00	0	0.00	1	2.00
177345085	Prodhana para FRB - Amourkhana Road.	2.50	1.00	1.00	0.00	0.00	0.00	0	0.00	1	1.00

BASIC INFORMATION OF ROAD

DIVISION : RAJSHAHI

DISTRICT : PANCHAGARH

ROAD CODE	ROAD NAME	CREST WIDTH (m)	TOTAL LENGTH (Km)	SURFACE TYPE-WISE BREAK-UP (Km)				STRUCTURE		EXISTING GAP		
				EARTHEN	FLEXIBLE PAVEMENT (BC)	BRICK PAVEMENT (WBM/HBB/BFS)	RIGID PAVEMENT (CC/RCC)	NUMBER	SPAN (m)	NUMBER	SPAN (m)	
1	2	3	4	5	6	7	8	9	10	11	12	
177345086	Tokravasha Mirpara - Tepriganj hat Khamarupara Road.	3.20	6.50	6.50	0.00	0.00	0.00	5	20.10	0	0.00	
177345087	FRB Kurum Bridge - Mirpara road	2.50	3.10	3.10	0.00	0.00	0.00	1	2.00	1	10.00	
177345088	Sapdanga-Shannashitola Road.	3.50	1.15	1.15	0.00	0.00	0.00	0	0.00	1	70.00	
177345089	Balakhuri More-Teprigonj Hat Pucca Road.	3.50	3.78	3.78	0.00	0.00	0.00	1	10.00	0	0.00	
177345090	Dhaniramsen House-Kalibari R&H Road.	3.30	3.75	3.75	0.00	0.00	0.00	6	12.40	1	3.00	
177345091	Sonahar Nullapara GP School-Mistry Para.	2.50	1.75	1.75	0.00	0.00	0.00	2	2.40	1	10.00	
177345092	Gazpuri Dangapara UZR-Chikarhat Via Mostofapur Asrayan.	4.00	3.12	1.87	1.25	0.00	0.00	4	6.10	0	0.00	
177345093	Teprigonj Baniapara-Fulbari Hat Road.	3.66	2.00	2.00	0.00	0.00	0.00	0	0.00	0	0.00	
177345094	Debiduba RDRS Fedaretion-Peralbari Ghushsa Gram	3.00	2.25	2.25	0.00	0.00	0.00	0	0.00	1	2.00	
177345095	Kalur Hat R&H-Sarkerpara UZR Via Gabbaripara.	3.00	1.60	1.60	0.00	0.00	0.00	3	16.20	1	25.00	
177345096	Ambaridham-Daduar Hat Via Kathal Toli Dham.	3.00	2.00	2.00	0.00	0.00	0.00	1	1.80	1	60.00	
177345097	Sonahar UZR-Bonomalipara Road.	3.00	1.10	1.10	0.00	0.00	0.00	2	5.00	0	0.00	
177345098	Hazradanga Jaiya House-Hazradanga Madrasha Road.	3.00	1.00	1.00	0.00	0.00	0.00	2	1.80	0	0.00	
177345099	Jaynal Member Dighi More- Shiber Hat Road Via Shahapara.	3.20	2.10	2.10	0.00	0.00	0.00	4	5.20	0	0.00	
177345100	East Shahapara-Shaheb Bari.	3.00	1.00	1.00	0.00	0.00	0.00	1	1.00	0	0.00	
177345101	Kowyapukur-Bahadur Bazar Road.	3.66	1.20	1.20	0.00	0.00	0.00	1	1.00	0	0.00	
177345102	Sonahar UZR-Goyal boiragi Ghat.	2.60	2.00	2.00	0.00	0.00	0.00	0	0.00	1	2.00	
177345103	Dhular Chuya-Lalit Member UZR.	2.60	2.56	2.56	0.00	0.00	0.00	3	3.50	0	0.00	
177345104	Kalur Hat R&H -Laxmirhat Via Bezir danga.	3.00	1.30	1.30	0.00	0.00	0.00	0	0.00	0	0.00	
177345105	Rath Bazar UZR-Chuniyapara.	2.80	1.50	1.50	0.00	0.00	0.00	3	9.50	0	0.00	
177345106	Sonahar Gazpuri UZR - Darar Hat Abasan Road	3.66	1.25	1.25	0.00	0.00	0.00	0	0.00	2	16.00	
177345107	Debiganj Hospital - Natunbandar Kutir Shilpa road	3.66	1.20	1.20	0.00	0.00	0.00	0	0.00	0	0.00	
177345108	Gazpuri Community Clinic-Malchandi Bonomali para Road.	3.66	3.00	3.00	0.00	0.00	0.00	0	0.00	0	0.00	
177345109	Openchowki Vazni Gps-Tistar Hat Road.	3.00	2.00	2.00	0.00	0.00	0.00	0	0.00	1	15.00	
177345110	Dewandanga-Dandopal Road.	3.05	1.25	1.25	0.00	0.00	0.00	0	0.00	1	7.00	
177345111	Ramgonj Bilashi More-Balakhuri More Via Shafiyar Chowdhury House.	3.05	1.20	1.20	0.00	0.00	0.00	0	0.00	1	7.00	
177345112	Chanpara Babul House- South Sarker Para(Khattipara)	3.05	1.50	1.50	0.00	0.00	0.00	0	0.00	1	20.00	
177345113	Jahadipara (Bottoli) Dhulu House-Vazni Madrasha.	3.05	1.50	1.50	0.00	0.00	0.00	0	0.00	1	12.00	
177345114	Chilahatipara Tista River-Jalia para Bath.	3.05	2.25	2.25	0.00	0.00	0.00	0	0.00	1	15.00	
177345115	Teprigonj Up-Balorampur Road.	3.05	1.00	1.00	0.00	0.00	0.00	0	0.00	1	20.00	
177345116	Tokravasha Teprigonj Road- Balorampur Shamaru House.	3.05	2.20	2.20	0.00	0.00	0.00	0	0.00	1	8.00	
177345117	Baniapara-Kashimpur Dewnipukur Adarsho Gram.	3.05	1.50	1.50	0.00	0.00	0.00	0	0.00	1	7.00	
177345118	Bhowlagonj Boda UZR-Bandir Kamat Road.	2.80	3.00	3.00	0.00	0.00	0.00	0	0.00	1	6.00	
177345119	Bhowlagonj Boda UZR-Damrapara Road.	2.80	1.25	1.25	0.00	0.00	0.00	0	0.00	1	6.00	
177345120	Bhowlagonj Bazar-Akandopara Road.	2.80	2.25	2.25	0.00	0.00	0.00	0	0.00	1	60.00	
177345121	Debigonj Bhowlagonj UZR At Tinpul-Gajokathi Road.	2.80	1.50	1.50	0.00	0.00	0.00	0	0.00	1	0.00	
177345122	North Sarkerpara - West Nayek Para Road.	2.70	1.10	1.10	0.00	0.00	0.00	0	0.00	1	10.00	
177345123	Razar Hat Road-Fulbari Panchpir UZR Via Hatishena Dighi.	2.80	2.25	2.25	0.00	0.00	0.00	0	0.00	1	8.00	
177345124	Hakimpur Mouza At Dolua Dighi-Debiduba Dhannajay Master House Road.	2.80	1.80	1.80	0.00	0.00	0.00	0	0.00	2	12.00	
177345125	Mollikadah Balapara Mokbul House-Fazil Dewyani House Road.	2.80	2.50	2.50	0.00	0.00	0.00	0	0.00	1	6.00	
177345126	Clubgonj Hat(Zora Aam) -Nilahati Road.	2.50	1.00	1.00	0.00	0.00	0.00	0	0.00	1	12.00	
177345127	Jogonath Hat Khanshama UZR At Bispani-Sanaullah Member House.	2.80	2.00	2.00	0.00	0.00	0.00	0	0.00	1	10.00	
177345128	Omarkhana Dangapara To Kalam House Via Din Bazar Fokir Para.	2.00	2.20	2.20	0.00	0.00	0.00	0	0.00	0	0.00	
VILLAGE ROAD-B TOTAL: 119 Nos. Road				251.46	250.21	1.25	0.00	0.00	141	560.15	82	971.00
DEBIGANJ UPAZILA TOTAL: 188 Nos. Road				553.98	478.98	74.99	0.00	0.00	551	2402.51	113	2214.00

ROAD MAP PANCHAGARH SADAR UPAZILA PANCHAGARH DISTRICT

LEGEND

Administrative Boundary

- International Boundary
- District Boundary
- - - Upazila Boundary
- · · Union Boundary
- · · Municipal Boundary

Administrative HQs

- District HQ
- Upazila HQ
- ▲ Union HQ

Physical Infrastructures

- National Highways
- Regional Highways
- Zila Road
- Upazila Road (Pucca)
- Upazila Road (Katcha)
- Union Road (Pucca)
- Union Road (Katcha)
- Village Road A (Pucca)
- Village Road A (Katcha)
- Village Road B (Pucca)
- Village Road B (Katcha)
- Paurashava Road
- Railway Network
- Embankment
- Telecommunication line
- Power Transmission Line

Natural Features

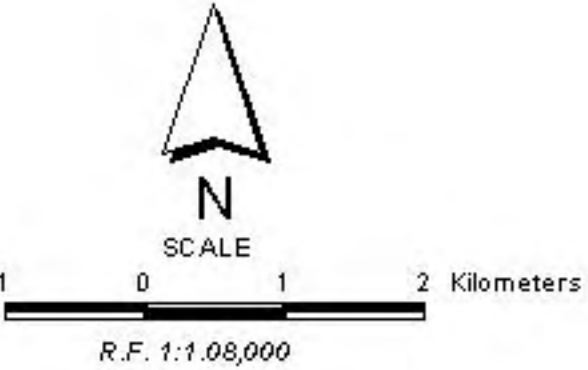
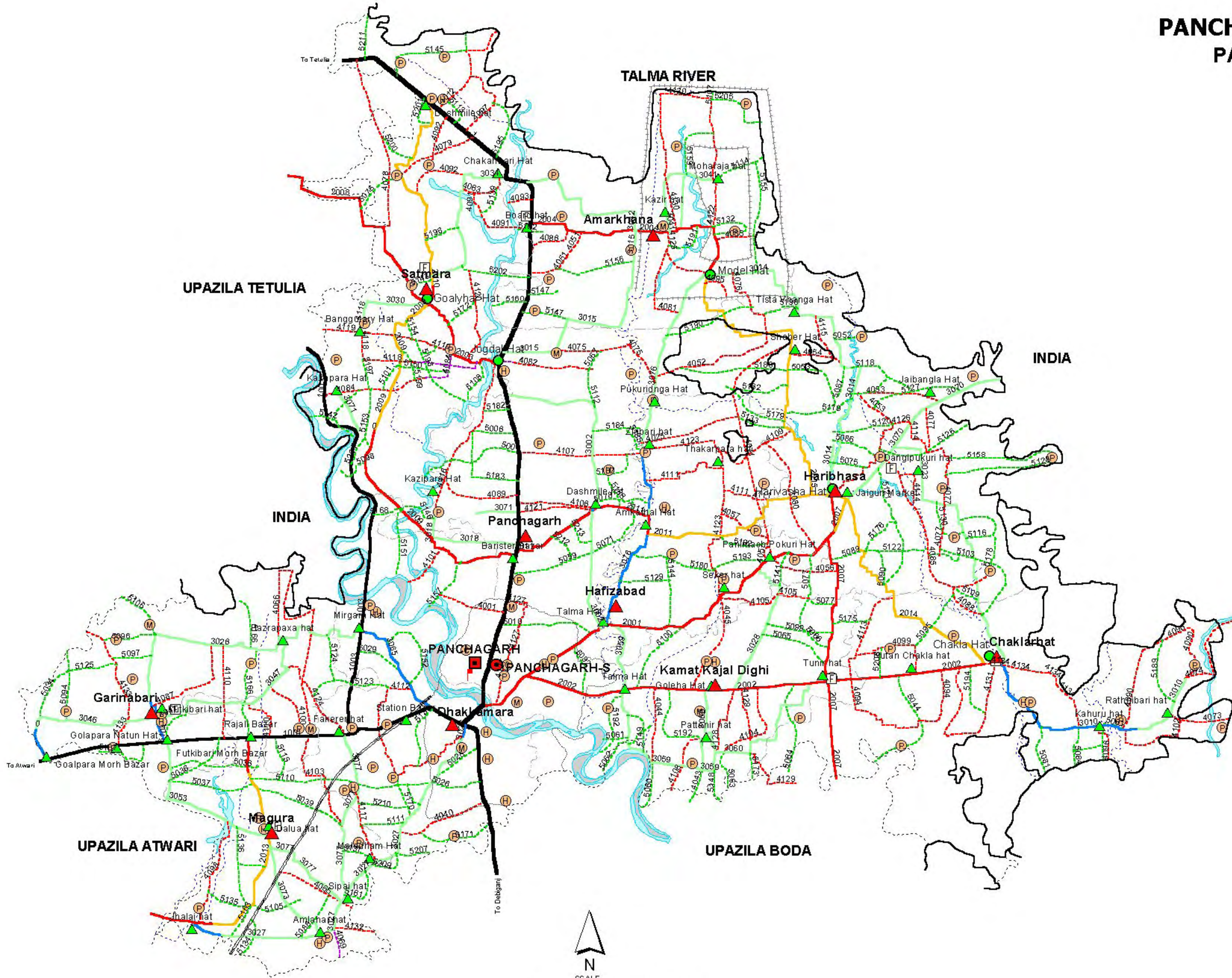
- Wide River
- Water Bodies
- Sandy Area
- Khal
- Forest
- Hill

Socio-Economic Infrastructures

- Growth Centre
- ▲ Small Hat/Bazar
- Police Station
- Upazila Health Complex
- Family welfare Centre
- Community Clinic
- Post Office
- College
- High School
- Primary School
- Madrasa
- Mosque
- Ashrayan/Abasan
- Temple

Compiled from : LGED Upazila Base Maps 1994-95, Landsat TM 1998,
GPS Survey 1999 and Field Checking in November 2004.
Projection : Lambert's Conformal Conic

PREPARED BY : GIS UNIT
LOCAL GOVERNMENT ENGINEERING DEPARTMENT



BASIC INFORMATION OF ROAD

DIVISION : RAJSHAHI

DISTRICT : PANCHAGARH

ROAD CODE	ROAD NAME	CREST WIDTH (m)	TOTAL LENGTH (Km)	SURFACE TYPE-WISE BREAK-UP (Km)				STRUCTURE		EXISTING GAP	
				EARTHEN	FLEXIBLE PAVEMENT (BC)	BRICK PAVEMENT (WBM/HBB/BFS)	RIGID PAVEMENT (CC/RCC)	NUMBER	SPAN (m)	NUMBER	SPAN (m)
1	2	3	4	5	6	7	8	9	10	11	12

UPAZILA : PANCHAGARH-S

ROAD TYPE : UPAZILA ROAD

177732001	Panchagarh - Harivasha Road	7.30	11.47	0.00	11.47	0.00	0.00	13	135.40	0	0.00
177732002	Panchagarh - Chaklahat Road	7.30	13.80	0.00	13.80	0.00	0.00	17	140.70	0	0.00
177732003	Jogdalhat - Goaljharhat Road	7.30	3.07	0.00	3.07	0.00	0.00	5	66.70	0	0.00
177732004	Panchagarh - Tetulia R&H Road. - Modelhat Road	7.32	6.30	0.00	6.30	0.00	0.00	8	94.00	0	0.00
177732007	Harivasha G.C. - Bhowlagonj hat Road.via Tunirhat road(Sadar Part)	6.50	6.95	2.48	4.48	0.00	0.00	9	21.72	1	1.00
177732008	Goaljharhat - Bhajanpur Road via Debnagarhat hat road	4.80	4.80	0.00	4.80	0.00	0.00	12	25.73	0	0.00
177732009	Panchagarh Barister Institute - Goaljharhat via Amtala Road	4.20	13.20	8.79	4.41	0.00	0.00	21	185.25	5	7.50
177732010	Goaljharhat - Dashmile hat RHD Road	4.25	6.65	6.35	0.30	0.00	0.00	12	26.67	0	0.00
177732011	Panchagarh - Tetulia RHD at Jhakuakali - Harivasha G.C Via Amkathal hat road	4.15	10.20	7.34	2.86	0.00	0.00	19	38.80	5	105.00
177732013	Rajali (RHD) - NuruMondal hat G.C via Jhaloy hat Road (Sadar Part)	4.00	6.90	5.40	1.50	0.00	0.00	10	61.90	2	2.50
177732014	Chaklahat G.C. - Harivasha hat G.C Road.via Debijadu Pry. School road	4.80	7.15	7.15	0.00	0.00	0.00	16	30.51	1	1.00
177732015	Harivasha hat G.C. - Modelhat G.C. Road via Shaheberhat Rd.	4.30	9.20	9.20	0.00	0.00	0.00	6	17.10	7	10.00

UPAZILA ROAD TOTAL: 12 Nos. Road

99.69 46.71 52.99 0.00 0.00 148 844.48 21 127.00

ROAD TYPE : UNION ROAD

177733002	Panchagarh - Harivasha Rd.Near Hafizabad U.P.- Jogdal G.C Rd. Via Dewanhat road	4.25	9.33	9.13	0.20	0.00	0.00	31	46.82	6	7.45
177733010	Chaklahat U.P - Jaidharbhanga Pry School via Rathnibari hat Road.	4.30	8.40	3.32	5.08	0.00	0.00	18	199.14	0	0.00
177733014	Modelhat G.C - Harivasha U.P Rd.via Jinnathpara road	4.25	9.80	9.80	0.00	0.00	0.00	9	91.32	6	6.50
177733015	Jogdal G.C - Kazirhat Near Amarkhana U.P.via Baniapara & Modupara P/School Rd.	3.80	6.90	6.90	0.00	0.00	0.00	9	22.80	3	9.60
177733018	Panchagarh -Tetulia RHD Rd.at Panchagarh U.P - Kazipara Hat Rd.	4.20	3.50	3.50	0.00	0.00	0.00	7	14.50	7	10.50
177733023	Chaklahat UP - Barubari Road via Dhangipukurihat & Barabari Pry.School Rd	3.90	7.70	7.70	0.00	0.00	0.00	6	6.30	5	8.00
177733026	Panchagarh - Atwari RHD Road.- Bazraparahat via Garinabari U.P.road	4.10	8.65	7.55	1.10	0.00	0.00	7	26.85	2	7.50
177733027	Panchagarh - Dinajpur RHD Rd at Dhakkamara - Jhalaihat via Maladham & Amalaharhat road	4.10	13.90	13.28	0.25	0.38	0.00	22	80.90	4	4.90
177733028	Panchagarh - Chaklahat Near K.K.Deghi U.P - Panimatch Pukurihat Rd.	3.20	3.90	3.90	0.00	0.00	0.00	3	7.90	1	4.00
177733030	Bangutari hat - Satmara U.P. Road	4.20	4.30	4.30	0.00	0.00	0.00	3	7.20	2	3.00
177733034	Panchagarh -Tetulia RHD Rd.at Chakarmari - Satmara U.P.via Jaburiduar road	3.80	4.30	4.30	0.00	0.00	0.00	5	26.40	3	4.00
177733041	Amarkhana U.P.at kazirhat - Moharajahat Road via sukdebpara	3.80	3.80	3.80	0.00	0.00	0.00	1	1.80	1	2.00
177733042	Amarkhana U.P at Kazirhat -Tetulia RHD Via Bodapara Road	4.10	4.40	4.40	0.00	0.00	0.00	6	6.10	3	25.00
177733046	Futkibari hat at Garinabari UP - Pachagarh -Atwari RHD Via Ganjabari Rd.	4.10	4.50	3.50	1.00	0.00	0.00	6	13.40	0	0.00
177733047	Garinabari U.P.at Futkibarihat- Bazraparahat via Chikonmati Rd.	3.50	4.80	4.80	0.00	0.00	0.00	4	26.85	5	14.00
177733053	Panchagarh - Atwari RHD at Futkibari Morh - Magura U.P.via Prodhanpara Rd.	3.70	5.80	5.80	0.00	0.00	0.00	7	21.80	3	82.00
177733059	Hafizabad U.P - Pattanirhat Rd.via Talma bazar & Kuchiamorh road	4.10	6.90	6.90	0.00	0.00	0.00	7	30.70	8	12.50
177733060	Kamat kazal deghi U.P at west of Goleahat-Tunirhat via Pattanirhat road	3.70	6.00	6.00	0.00	0.00	0.00	7	20.80	2	2.00
177733065	Dhakkamara U.P at C&B Morh - Bazraparahat via Mirgarh hat road	4.30	7.20	3.95	3.25	0.00	0.00	9	44.55	1	1.00
177733070	Harivasha U.P. - Barubari Road via Jaibanglahat Road	6.00	5.50	5.50	0.00	0.00	0.00	5	41.30	0	0.00
177733071	Panchagarh -Tetulia R&H Rd at Panchgarh U.P.- Kakhparahat via Kazipara Eidgha Road	4.10	5.60	5.60	0.00	0.00	0.00	6	83.87	0	0.00

BASIC INFORMATION OF ROAD

DIVISION : RAJSHAHI

DISTRICT : PANCHAGARH

ROAD CODE	ROAD NAME	CREST WIDTH (m)	TOTAL LENGTH (Km)	SURFACE TYPE-WISE BREAK-UP (Km)				STRUCTURE		EXISTING GAP		
				EARTHEN	FLEXIBLE PAVEMENT (BC)	BRICK PAVEMENT (WBM/HBB/ BFS)	RIGID PAVEMENT (CC/RCC)	NUMBER	SPAN (m)	NUMBER	SPAN (m)	
1	2	3	4	5	6	7	8	9	10	11	12	
177733073	Magura U.P. Office -Amlaharhat Rd Via Sarker Para & Taliparat road	3.40	4.50	4.50	0.00	0.00	0.00	3	4.40	2	2.50	
177733076	Hafizabad UP (Talma) - Modelhat G.C. Road	5.10	10.30	7.24	3.06	0.00	0.00	9	8.70	4	4.60	
177733077	Panchagarh - Atwari RHD road at Fakier hat To Magura U.P. road via Shipaipara High School road	4.10	7.50	7.50	0.00	0.00	0.00	10	22.50	2	2.00	
UNION ROAD TOTAL: 24 Nos. Road				157.48	143.17	13.94	0.38	0.00	200	856.90	70	213.05

ROAD TYPE : VILLAGE ROAD-A

177734001	Panchagarh -Tetulia R&H Road - Karatowa river Road via Molani	4.25	1.80	1.80	0.00	0.00	0.00	3	6.10	1	10.00
177734012	Dash Mile hat-Joth Hasna road via Potepara Pry.School Rd.	4.00	3.10	3.10	0.00	0.00	0.00	5	11.90	1	1.00
177734025	Ziabarihat - Harivasha hat Road.	4.00	3.25	3.25	0.00	0.00	0.00	3	9.50	1	2.00
177734040	Panchagarh - Boda R&H Near BDR Camp - Maladamhat Road	3.80	4.26	4.26	0.00	0.00	0.00	6	7.80	2	2.40
177734043	Talma - Pattanirhat Rd. at Mondalpara - Chowdhuyhat Road	3.10	1.65	1.65	0.00	0.00	0.00	2	2.10	1	2.00
177734044	Panchagarh -Chaklahat road - Kuchiamorh Madrasha Road.	3.10	2.10	2.10	0.00	0.00	0.00	2	2.40	1	1.50
177734045	Pachagarh -Chaklahat road To Harivasha BC Rd.via Bishmoni Pry.School	3.10	2.10	2.10	0.00	0.00	0.00	1	0.60	1	2.00
177734051	Panchagarh -Tetulia RHD Rd.at Jogdal Chaitanna para - Modelhat Rd via Mohipara & Tarapara	3.70	3.80	3.80	0.00	0.00	0.00	5	4.80	0	0.00
177734052	Pukuridanga hat - Nordebpara at Hazrat Alir Garh .via Salbagan road	3.60	2.50	2.50	0.00	0.00	0.00	2	3.40	2	7.00
177734053	Paharbari Mosque -Jaibanglahat via Bhukdhali regd Pry school road	3.60	3.80	3.80	0.00	0.00	0.00	2	4.80	5	5.10
177734054	Shaheberhat - Jinnathpara Brdg.	3.60	1.80	1.80	0.00	0.00	0.00	2	2.40	2	2.00
177734056	Panimatch hat - Harivasha -Tunirhat Rd. via Basuniapara G/Pry. School road	3.10	2.80	2.80	0.00	0.00	0.00	4	19.20	3	17.00
177734057	Panimatch hat - Sekerhat- Thakarpara hat Road	3.40	2.50	2.50	0.00	0.00	0.00	1	0.60	2	4.00
177734063	Chakarmarihat - Dhangapara H/school via Dangapara Eidgha Road	3.50	3.20	3.20	0.00	0.00	0.00	2	24.00	1	1.50
177734065	Nayani buruz RL.way station - Maidandeghi Road via Kalswar & Sipai para Regd. Pry. School road.	3.40	3.80	3.80	0.00	0.00	0.00	4	14.80	2	6.00
177734066	Panchagarh - Atwari RHD Rd. - Bazraparahat via Mistripara Road	3.60	6.50	6.50	0.00	0.00	0.00	7	28.50	1	2.00
177734069	Amlahar College - Boda Upazila Road.	4.00	2.00	1.00	1.00	0.00	0.00	2	3.10	0	0.00
177734071	Panimatchhat - Bangpukurihat via Barathan & Jugivita R/P/School Rd.	3.70	6.80	6.80	0.00	0.00	0.00	6	12.60	7	17.00
177734073	Rathnibarihat - khuniapara Road	3.10	2.80	2.80	0.00	0.00	0.00	3	66.95	2	14.00
177734074	Jaidharbhanga Pry. School - Namlagram Road	3.10	1.50	1.50	0.00	0.00	0.00	1	63.00	2	5.00
177734075	Jogdal G.C.- Pukuridangahat via Thukripara road	3.70	5.20	5.20	0.00	0.00	0.00	4	7.20	1	70.00
177734076	Modelhat - Harivasha Rd.at Nordebpara - Shaheberhat Rd via Hazrat Alir Garh	3.60	4.20	4.20	0.00	0.00	0.00	3	2.70	3	5.00
177734077	Dangapara pry School - Jaibanglahat Via Sarkerpara road	3.60	6.50	6.50	0.00	0.00	0.00	2	1.50	2	1.60
177734078	Panchagarh- Tetulia R&H at Jhalangigoch - Nuchrapara via Shahibijoth pry/sch.	3.70	5.70	5.70	0.00	0.00	0.00	8	6.00	1	2.00
177734079	Panchagarh -Tetulia R&H - Shahibijote Govt Pry. School road via Laipara	3.60	2.10	2.10	0.00	0.00	0.00	3	12.70	1	2.00
177734080	Harivasha BC road at Kalaibari Mosque - Mohanpur Pry. School via Goalpara road	3.60	4.10	4.10	0.00	0.00	0.00	3	4.20	3	4.00
177734081	Kazirhat - Modelhat Road.To Modelhat G.C Rd via Sonarban Bridge.	3.60	2.20	2.20	0.00	0.00	0.00	3	15.60	1	1.00
177734082	Jogdal G.C. - Sarderpara road via Nur Aktar G/H/School road	3.66	1.20	0.92	0.28	0.00	0.00	1	0.60	1	1.00
177734083	Modelhat road - Moharaja hat road via senpara & Dhapara road	3.40	2.20	2.20	0.00	0.00	0.00	2	2.70	3	3.00
177734084	Khalpara Pry.School - Kakhparahat via Nuniapara road	4.25	4.50	3.41	1.09	0.00	0.00	4	24.90	0	0.00
177734085	Barubari Rd Near Steel Brdg - Barabari Pry School Rd.via Lakkhatipara Rd.	3.60	3.65	3.65	0.00	0.00	0.00	1	1.50	5	12.50
177734086	Panchagarh-Tetulia R&H - Modelhat Rd at Nimaipara via Hatrapara road	3.60	3.20	3.20	0.00	0.00	0.00	2	1.50	2	3.00
177734087	Futkibari Health Center - Bazrapara hat Road	3.60	3.50	3.50	0.00	0.00	0.00	3	4.20	2	4.00

BASIC INFORMATION OF ROAD

DIVISION : RAJSHAHI

DISTRICT : PANCHAGARH

ROAD CODE	ROAD NAME	CREST WIDTH (m)	TOTAL LENGTH (Km)	SURFACE TYPE-WISE BREAK-UP (Km)				STRUCTURE		EXISTING GAP	
				EARTHEN	FLEXIBLE PAVEMENT (BC)	BRICK PAVEMENT (WBM/HBB/BFS)	RIGID PAVEMENT (CC/RCC)	NUMBER	SPAN (m)	NUMBER	SPAN (m)
1	2	3	4	5	6	7	8	9	10	11	12
177734088	Sarderpara - Lakkahpatipara Grave yard via Dangapara Mosque road	3.50	4.40	4.40	0.00	0.00	0.00	4	16.20	4	7.00
177734089	Panchagarh -Tetulia R&H at Jamkon - Saltipara via Prodhanpara R/Pry. school road	3.50	3.50	3.50	0.00	0.00	0.00	1	3.00	3	3.00
177734090	Jaidharbhanga Rgd.Pry.School - Kahururhat road via Bhujaripara road	3.40	3.20	3.20	0.00	0.00	0.00	4	4.20	2	3.50
177734091	Panchagarh -Tetulia R&H at Puratan Boarder hat - Goaljharhat road at Dangapara bridge via Khaipara Pry. School road .	3.50	2.30	2.30	0.00	0.00	0.00	2	2.40	2	70.00
177734092	Panchagarh - Tetulia R&H at Dash mile H/School To Dangapara High School via Jaburidure Pry.School & Gatchbari road	3.60	3.50	3.50	0.00	0.00	0.00	4	17.60	2	2.00
177734093	Panchagarh -Tetulia R&H at Puratan Board office Girl /H/School - Chawai River road	3.10	1.10	1.10	0.00	0.00	0.00	1	1.20	2	62.00
177734094	Panchagarh - Chaklahat road Near Tunirhat College - Nutan Chaklahat road via Tahasilderpara	3.70	3.90	3.90	0.00	0.00	0.00	2	7.20	2	2.50
177734095	Modelhat - Shipaiparar garh via Mahenavita road	3.60	1.60	1.60	0.00	0.00	0.00	1	0.60	1	2.00
177734096	Kahururhat - Narayanpur Road.	3.45	3.00	3.00	0.00	0.00	0.00	1	1.20	3	4.50
177734097	Panchagarh - Tetulia R&H at Birajoth - pote para road via Birajoth & Kaharpara Eidgha road	3.10	3.50	3.50	0.00	0.00	0.00	4	4.80	5	13.00
177734098	Jhalaihat road at Bottali - Lakhraj gumti road via Moharani Sluice Gate	3.10	2.30	2.30	0.00	0.00	0.00	1	12.00	1	5.00
177734099	Nutan Chaklahat - Bhandarugram Govt.Pry school road	3.60	3.10	3.10	0.00	0.00	0.00	3	7.90	4	5.50
177734100	Panchagarh - Atwari RHD Road - Voulapara Road	3.90	2.20	2.20	0.00	0.00	0.00	1	2.50	1	2.00
177734101	Panchagarh - Barister Institute Rd at Lathuapara - Rajarpath danga road	3.60	1.70	1.70	0.00	0.00	0.00	1	1.80	3	70.00
177734102	Chaklahat - Rathnibari Rd at Nayekpara Madrasha - Rathnibari Hat via Dakshin Khalpara Pry. School road	3.20	3.90	3.90	0.00	0.00	0.00	5	4.80	1	0.60
177734103	Panchagarh - Atwari RHD - Sipaipara High School road	3.50	4.10	4.10	0.00	0.00	0.00	5	4.80	4	5.00
177734104	Pancagrh - Chaklahat Rd.at Sugar Cane Center - Sipaipara Pry School via Goalpara Rd.	3.40	1.80	1.80	0.00	0.00	0.00	3	2.70	0	0.00
177734105	Panchagarh - Harivasha at Monohardeghi - Sekerhat Road	3.60	3.90	3.90	0.00	0.00	0.00	4	14.10	4	4.20
177734106	Panchagarh -Tetulia RHD Road - Dewanhat Road.	3.80	1.50	1.50	0.00	0.00	0.00	2	3.00	2	2.50
177734107	Panchagarh -Tetulia RHD Road - Ziabari hat Road	3.75	3.60	3.60	0.00	0.00	0.00	3	7.80	2	77.00
177734108	Pattanirhat- Guabari road via Shavar vita Road.	3.40	1.50	1.50	0.00	0.00	0.00	2	6.60	2	2.00
177734109	Thakarpara hat - Jugvita Regd. Pry. School road	3.30	2.10	2.10	0.00	0.00	0.00	1	1.80	1	1.00
177734110	Panchagarh -Atwari RHD - Bazrapara hat Road Via Chikanmati Pry. School	3.60	3.20	3.20	0.00	0.00	0.00	2	4.80	2	12.00
177734111	Panchagarh - Harivasha Rd.at Mohanjhar - Ziabarihat road Via Khalpara Rd.	3.60	6.00	6.00	0.00	0.00	0.00	6	13.50	3	3.50
177734112	Panchagarh-Jhaalihat road at DarziparaTo - Mirgarhhat Via Jbniaparar road	3.70	5.20	5.20	0.00	0.00	0.00	10	9.60	1	1.00
177734113	Chaklahat road at Tunirhat college - Khurkundi Bridge Via BhandarugramP/school road	3.60	3.50	3.50	0.00	0.00	0.00	2	1.20	2	2.00
177734114	Dhangipukur hat - Fakirpara road	3.20	1.00	1.00	0.00	0.00	0.00	0	0.00	2	2.00
177734115	Jinnathpara - Tistabhanga hat via Nahaliapara road	3.20	1.80	1.80	0.00	0.00	0.00	1	3.00	2	3.00
177734116	Kazipara Hat - Jogdalhat GC Road via Goalpara	4.20	4.30	4.30	0.00	0.00	0.00	7	14.20	4	5.00
177734117	Fakirerhat Shipaipara road at Talipara To Maladhamhat Road.	4.10	1.50	1.50	0.00	0.00	0.00	2	2.40	1	1.00
177734118	Jogdal - Goaljhar G.C at Khalpara - Bangutari hat Rd.via Bokshigonj	4.20	5.70	4.40	1.30	0.00	0.00	6	20.30	3	4.50
177734119	Jogdal - Goaljhar G.C road at Satarangpara - Maynaguri Road via Bangutaryhat	4.80	4.50	4.50	0.00	0.00	0.00	6	18.00	4	8.00
177734120	Jogdalhat - Goaljharhat BC Rd.To Satmara U.P road via Pakhilaga Rd.	3.80	4.10	4.10	0.00	0.00	0.00	5	21.15	2	2.00
177734121	Panchagarh -Tetulia RHD Road. To Dewanhat Rd.	3.80	1.80	1.80	0.00	0.00	0.00	3	4.10	2	1.90
177734122	Modelhat UZR road at Khalpara To Moharajahat	4.50	1.10	1.10	0.00	0.00	0.00	0	0.00	1	0.60
177734123	Panchagarh - Harivasha Rd.at Shakerhat - Ziabarihat Via Thakarparahat Road	3.80	6.70	6.70	0.00	0.00	0.00	3	6.00	2	4.50
177734124	Panchagarh - Atwari RHD at Fakirerhat - Bazraparahat Road	4.60	4.00	4.00	0.00	0.00	0.00	8	11.00	2	3.50
177734125	Kazirhat G/H/School Near Amarkhana U.P. - Modelhat Road via Sonarban	3.75	2.10	2.10	0.00	0.00	0.00	2	13.70	0	0.00
177734126	Harivasha U.P at kurum Brdg.- Jaibanglaghat Via Papiapara Road	3.60	4.90	4.90	0.00	0.00	0.00	4	13.10	4	6.70

BASIC INFORMATION OF ROAD

DIVISION : RAJSHAHI

DISTRICT : PANCHAGARH

ROAD CODE	ROAD NAME	CREST WIDTH (m)	TOTAL LENGTH (Km)	SURFACE TYPE-WISE BREAK-UP (Km)				STRUCTURE		EXISTING GAP		
				EARTHEN	FLEXIBLE PAVEMENT (BC)	BRICK PAVEMENT (WBM/HBB/BFS)	RIGID PAVEMENT (CC/RCC)	NUMBER	SPAN (m)	NUMBER	SPAN (m)	
1	2	3	4	5	6	7	8	9	10	11	12	
177734127	Panchagarh Stadium - Panchagarh - Tetulia RHD road at via Singhpara road	3.70	4.10	4.10	0.00	0.00	0.00	4	5.15	4	5.00	
177734128	Panchagarh - Chaklahat Rd at east of Goleahat - Pattanirhat Rd.	3.70	1.90	1.90	0.00	0.00	0.00	2	5.10	0	0.00	
177734129	Panchagarh - Chaklahat Rd.To Utkurahat.road via Shipaipara School	3.65	3.65	3.65	0.00	0.00	0.00	5	12.10	0	0.00	
177734130	Modelhat Rd. Near Amorkhana U.P at Kamarvita - Maharajahat Rd.via Abalupara Rd.	3.60	6.50	6.50	0.00	0.00	0.00	7	17.55	1	1.50	
177734131	Chaklahat U.P - Nutan Chaklahat Rd via South Vatiapara Rd.	3.60	3.80	3.80	0.00	0.00	0.00	4	8.70	1	1.50	
177734132	Amlahar hat at Amlahar College - Maidandeghi U.P. Road	4.20	1.00	1.00	0.00	0.00	0.00	1	15.00	2	2.00	
177734133	Panchagarh - Atwari RHD road at Nutanhat - Sonapatila hat via Matigara road(Sadar Part)	4.10	4.50	4.50	0.00	0.00	0.00	6	11.80	0	0.00	
177734134	Chaklahat- Rathnibari BC road at K.P. H/School - Kahururhat road.via Nakipara Road	4.30	3.25	3.25	0.00	0.00	0.00	1	6.00	1	2.00	
VILLAGE ROAD-A TOTAL: 80 Nos. Road				262.11	258.44	3.67	0.00	0.00	254	739.50	159	628.10

ROAD TYPE : VILLAGE ROAD-B

177735001	Panchagarh - Tetulia R&H road - Saltiipara Road via Moullobipara road	3.60	2.65	2.65	0.00	0.00	0.00	2	2.40	1	3.00
177735006	Panchagarh - Tetulia R&H - Goalpara Road	3.90	1.50	1.50	0.00	0.00	0.00	1	1.80	1	1.00
177735010	Panchagarh- Tetulia RHD at Police line - Bolayapara Rd.Via Singhpara Rd.	3.80	2.30	2.05	0.00	0.00	0.25	1	0.60	1	3.00
177735025	Panchagarh - Boda R&H Rd. - Darzipara Rd.via purbo Sikarpur road.	3.60	2.50	2.50	0.00	0.00	0.00	3	8.60	1	2.00
177735026	Panchagarh - Boda R&H - Maladamhat Road	4.00	3.50	3.50	0.00	0.00	0.00	2	2.40	2	3.00
177735029	C&B More - Mirgarh hat Road To Mirgarh hat Road	3.80	1.25	1.25	0.00	0.00	0.00	2	3.00	1	0.60
177735034	Gorinabari - Jotdarpara Road	4.25	2.00	2.00	0.00	0.00	0.00	2	3.00	1	1.00
177735036	Panchagarh - Atwari RHD rd. at Near Tangon bridge To Dakshim Kashimpur Road	3.90	2.30	2.30	0.00	0.00	0.00	2	4.80	3	7.00
177735037	Lakarajgumiti - Dhanipara Regd. Pry. School Road	3.50	2.50	2.50	0.00	0.00	0.00	2	1.80	2	52.00
177735039	Proadhanpara - Maladamhat Road	3.60	2.20	2.20	0.00	0.00	0.00	2	3.60	2	4.20
177735044	Nutan Chakla - Ramaipara Road	3.60	3.10	3.10	0.00	0.00	0.00	4	4.80	1	1.00
177735052	Lalaganj - Ghagrapara Road via Lalagonj Bridge	3.60	1.90	1.90	0.00	0.00	0.00	2	31.50	2	1.60
177735053	Paikani Bldg. - Dabourbhanga Pry. School road via Jamuripara road	3.65	3.20	3.20	0.00	0.00	0.00	2	3.70	3	9.50
177735059	Panchagarh - Tetulia R&H Rd.at Brac office - Gofapara Road	3.80	2.90	2.90	0.00	0.00	0.00	2	7.20	2	5.50
177735060	Kuchiamorh Madrasha - Ghagra Khochabari Road	3.60	2.60	2.60	0.00	0.00	0.00	2	3.10	2	3.50
177735061	Talma - pattanirhat Rd.atTnagnapara - Talma river Road	3.40	1.10	1.10	0.00	0.00	0.00	2	2.40	1	1.00
177735062	Talma - pattanirhat - karatowa river Road	3.50	1.05	1.05	0.00	0.00	0.00	1	0.60	1	2.00
177735063	Boshpara - Utkurahat Road.	3.60	1.75	1.75	0.00	0.00	0.00	1	1.20	2	3.50
177735064	Panchagarh - Chaklahat Road - Kowsarpara Road.	3.50	1.50	1.50	0.00	0.00	0.00	1	0.60	1	1.50
177735065	Goleha Madrasha - Ghatbar Madrasha Road.	3.50	3.50	3.50	0.00	0.00	0.00	2	1.20	1	2.00
177735066	Ghatbar Madrasha - Monohardeghi Road	3.40	3.50	3.50	0.00	0.00	0.00	2	1.80	2	8.50
177735067	Duipara Madrasha - Modhupara Road via Thukuripara Road	3.40	3.10	3.10	0.00	0.00	0.00	1	1.20	3	6.00
177735071	Gofapara To Sannashipara road via Foot Brdg & Dudomari road	3.50	3.50	3.50	0.00	0.00	0.00	2	15.60	3	5.00
177735075	Barubari Rd.atIron Bridge - Harivasha road at Kurum bridge Via Matiapara Road.	3.20	2.90	2.90	0.00	0.00	0.00	1	30.00	2	4.00
177735076	Goaljhar - Bhajanpur BC road To Dubanchi Grave Yard	3.50	2.60	2.60	0.00	0.00	0.00	2	3.10	1	2.00
177735077	Panchagarh - Harivasha BC road at Monohardeghi ToTunirhat road at Majhpara Regd Pry. School.	3.20	2.10	2.10	0.00	0.00	0.00	1	0.60	2	16.00
177735078	Dewanhat - Jogdalhat road To Talma river Rd. via Dudomari road	3.20	2.60	2.60	0.00	0.00	0.00	4	10.85	1	1.50
177735081	Chaklahat - Rathni bari . BC road To Dangapara via Munshipara road Road.	3.40	2.50	2.50	0.00	0.00	0.00	3	3.90	2	4.00
177735084	Goybani degi - Kahuruhat Road.	3.30	1.90	1.90	0.00	0.00	0.00	1	0.60	1	2.00
177735086	Papiapara Footbridge - Modelhat- Harivasha rd.via Mohanbagan rd.	3.40	3.50	3.50	0.00	0.00	0.00	4	7.50	1	2.00

BASIC INFORMATION OF ROAD

DIVISION : RAJSHAHI

DISTRICT : PANCHAGARH

ROAD CODE	ROAD NAME	CREST WIDTH (m)	TOTAL LENGTH (Km)	SURFACE TYPE-WISE BREAK-UP (Km)				STRUCTURE		EXISTING GAP	
				EARTHEN	FLEXIBLE PAVEMENT (BC)	BRICK PAVEMENT (WBM/HBB/ BFS)	RIGID PAVEMENT (CC/RCC)	NUMBER	SPAN (m)	NUMBER	SPAN (m)
1	2	3	4	5	6	7	8	9	10	11	12
177735087	Jinnathpara To Jamuripara Dabourbhanga road	3.20	3.10	3.10	0.00	0.00	0.00	1	1.20	5	9.00
177735088	Kaleswar P/School - Amlahar- jhalaihat Road.at Panchmahina road	3.30	1.80	1.80	0.00	0.00	0.00	1	1.20	1	2.00
177735089	Harivasha -Tunirhat BC road - DamuparaMosque road	3.40	1.20	1.20	0.00	0.00	0.00	2	3.00	2	8.90
177735090	Damupara N/H/O Aliur - Debijadu Community Clinic via Dangapara Road.	3.40	2.20	2.20	0.00	0.00	0.00	2	3.00	1	2.00
177735092	Jalasha P/school To Panchagarh- Chaklahat Rd.Near Vocational Inatitute	3.50	1.50	1.50	0.00	0.00	0.00	2	2.70	1	1.00
177735094	Ganjabari - Garinabari Pry. School Road	4.20	2.10	2.10	0.00	0.00	0.00	3	5.20	0	0.00
177735095	Bhandarugram LSS Pry.School - Dangapara Pry. School road via Dolapara Rd.	3.60	2.80	2.80	0.00	0.00	0.00	3	2.42	1	40.00
177735096	Uttar Thattpara Pry. School - Sadarpara Road	4.20	2.10	2.10	0.00	0.00	0.00	3	5.40	0	0.00
177735097	Thattpara Pry. School - Matigara Road	3.70	1.20	1.20	0.00	0.00	0.00	1	3.00	1	1.00
177735098	Amarkhana Regd Pry. School - Mirgarh - Debnagarhhat Road	4.00	1.00	1.00	0.00	0.00	0.00	1	1.20	1	3.00
177735099	Harivasha - Tunirhat road at Ghatbar - Boalmari regd Pry. School road via Ghatbar high school	3.20	2.50	2.50	0.00	0.00	0.00	3	6.90	3	8.00
177735100	Panchagarh - Chaklahat Rd.at Fulpara - Harivasha BC Rd. at West Bishmoni Brdg. Rd.	3.00	1.80	1.80	0.00	0.00	0.00	1	1.20	1	1.80
177735101	Khalpara - Bangutari road - Proadhanpara Eidgha via sluice gate road	3.10	1.30	1.30	0.00	0.00	0.00	1	6.00	2	4.00
177735102	Surivita - Chawai River Road	3.60	1.80	1.80	0.00	0.00	0.00	2	2.40	0	0.00
177735103	Chaklahat Girl's/h/school - Nutanbander Rd via Meherpara Road	3.40	3.20	3.20	0.00	0.00	0.00	1	1.80	2	5.00
177735104	Panchagarh - Atwari RHD at Futkibari Morh - Bazrapara hat road at Kalupatha via Madaripara road	3.60	3.20	3.20	0.00	0.00	0.00	3	6.00	3	4.00
177735105	Rajali-Jhalaihat road To Magura- Sipahihat Road	3.50	1.75	1.75	0.00	0.00	0.00	2	3.20	2	4.00
177735106	Sonapatila - Bazraparahat Rd at Thattpara pry. School	3.10	1.80	1.80	0.00	0.00	0.00	2	2.40	1	2.00
177735107	Barakamat Baghpukuri Madrasha - vitorgarh Salinan Tea Garden road	3.40	1.10	1.10	0.00	0.00	0.00	0	0.00	2	1.60
177735108	Khalpara - Baniapara Tea Garden road .	3.10	2.80	2.80	0.00	0.00	0.00	2	1.80	1	2.00
177735109	Chaklahat - Harivasha Rd.at Nutanbandar - Dangapara Pry. School road	3.70	1.80	1.80	0.00	0.00	0.00	0	0.00	2	19.50
177735110	Panchagarh - Jhalaihat road at Darzipara To Dhanipara regd Pry. school road via Satnai Tangarmari Pry School .	3.25	3.80	3.80	0.00	0.00	0.00	5	21.60	2	4.00
177735111	Talipara Hatirdanga R/pry. School - Daruapara Govt Pry. School.	3.50	2.10	2.10	0.00	0.00	0.00	2	4.50	2	2.00
177735112	Basunia para - Duipara Madrasha Road	3.60	2.30	2.30	0.00	0.00	0.00	2	3.40	2	3.50
177735113	Panchagarh -Tetulia R&H at Dashmile H/School - Kaharpara Mosque	3.50	1.50	1.50	0.00	0.00	0.00	1	0.60	1	1.00
177735114	Moharajahat - Peshkerpara road via Chumanupara road	3.50	1.50	1.50	0.00	0.00	0.00	0	0.00	2	3.00
177735115	Panchagarh -Atwari RHD road - Dhanipara Rgd. Pry.School via Bashbari road	3.60	3.10	3.10	0.00	0.00	0.00	3	5.10	1	1.00
177735116	Sardar para - Nutanbander road via Proadhanpara road	3.50	2.20	2.20	0.00	0.00	0.00	3	2.10	0	0.00
177735117	Shumpara H/O Dr. Habibur's - Sarkerpara road via Lakkhati para road	3.50	2.80	2.80	0.00	0.00	0.00	0	0.00	3	7.60
177735118	Paharbri H/O Sekender - Goalpara via Madupara road	3.30	2.70	2.70	0.00	0.00	0.00	0	0.00	3	6.00
177735119	Gaichpara - Jamuribari road	3.10	1.50	1.50	0.00	0.00	0.00	1	1.50	2	31.00
177735120	Bukhdhuli Pry. School - Harivasha - Modelhat road via Banagram road	3.40	2.20	2.20	0.00	0.00	0.00	3	3.70	1	1.00
177735121	Barubari road at khoprabandi Rd. - Debijadu community Clinic Rd. Via Dangapara road	3.40	2.80	2.80	0.00	0.00	0.00	2	2.10	2	2.00
177735122	Chaklahat - Dhangipuku road at Nutanbander - Birpara via Dangapara Road	3.20	2.10	2.10	0.00	0.00	0.00	2	2.10	3	33.00
177735123	Mirgarhhat Rd at Baganbari Pry School - Bazraparahat rd.via Dangapara Msq rd.	3.40	2.60	2.60	0.00	0.00	0.00	6	38.80	1	6.00
177735124	Mirgarh Paschimpara Rgd. Pry. School - Dangapara via Dangapara Pry.School road	3.30	1.20	1.20	0.00	0.00	0.00	1	0.60	1	1.00
177735125	Mahulagonj Regd. Pry. School - Jothderpara Road	3.40	1.30	1.30	0.00	0.00	0.00	2	1.80	1	1.00
177735126	Fakirpara H/O Edress - Shampara via Bhutiapara road	3.50	2.40	2.40	0.00	0.00	0.00	2	2.10	2	2.50
177735127	Barubari road NearG/ Pry. School - Bhukdhalir Morh via Saltia para road	3.30	2.20	2.20	0.00	0.00	0.00	1	1.00	3	3.00
177735128	Jaibanglahat Rd.at Nauapara - Bara Darga road via Alai Member road	3.40	1.85	1.85	0.00	0.00	0.00	2	2.40	2	3.00
177735129	Talma - Modelhat Rd.To Proadhanpara road	3.50	2.10	2.10	0.00	0.00	0.00	3	8.20	1	3.00

BASIC INFORMATION OF ROAD

DIVISION : RAJSHAHI

DISTRICT : PANCHAGARH

ROAD CODE	ROAD NAME	CREST WIDTH (m)	TOTAL LENGTH (Km)	SURFACE TYPE-WISE BREAK-UP (Km)				STRUCTURE		EXISTING GAP	
				EARTHEN	FLEXIBLE PAVEMENT (BC)	BRICK PAVEMENT (WBM/HBB/ BFS)	RIGID PAVEMENT (CC/RCC)	NUMBER	SPAN (m)	NUMBER	SPAN (m)
1	2	3	4	5	6	7	8	9	10	11	12
177735130	Sarker para To Chaklahat - Harivasha road via Dangapara road	3.40	2.50	2.50	0.00	0.00	0.00	2	12.60	1	2.00
177735131	C&B Morh - Sikarpur Road via Ghatiarpara road	3.65	2.10	2.10	0.00	0.00	0.00	1	0.90	1	1.00
177735132	Khalpara Community Clinic - Modelhat Shop of Azizul via Baruapara road	3.40	1.90	1.90	0.00	0.00	0.00	0	0.00	2	1.60
177735133	Harivasha -Modelhat road at Paikani - Mohanpur Regd. Pry. School road	3.40	1.50	1.50	0.00	0.00	0.00	1	0.60	1	1.00
177735134	Nayaniburuzer Rly. Station - Pura Danga regd. Pry. School road .	3.30	1.90	1.90	0.00	0.00	0.00	1	0.60	1	0.60
177735135	Jhalaihat road - Banpara River view Regd. Pry. School road	3.20	1.20	1.20	0.00	0.00	0.00	1	10.00	1	1.00
177735136	Jhalaihat Road - Prophanpara Mosque road	3.30	1.80	1.80	0.00	0.00	0.00	1	0.60	1	1.00
177735137	Maladhamhat - Sipaipara High School Road	3.40	1.80	1.80	0.00	0.00	0.00	1	1.50	1	1.00
177735138	Barabari Regd Pry. School To Kuchimorh Road	3.30	1.50	1.50	0.00	0.00	0.00	2	3.20	0	0.00
177735139	Chakarmari Bandh - Khaipara Pry. School road	3.40	1.50	1.50	0.00	0.00	0.00	1	1.80	1	2.00
177735141	Harivasha G.C. road Near Kalaibari Mosque - Goleha hat road.	3.30	1.30	1.30	0.00	0.00	0.00	1	3.00	1	2.00
177735142	Kakhpara - Velkupara road	3.40	1.50	1.50	0.00	0.00	0.00	1	0.60	1	1.00
177735143	Pelkujoth Pry. School - Kalimjoth road	3.30	1.10	1.10	0.00	0.00	0.00	1	0.60	2	2.00
177735144	Panchagarah - Harivasha Rd. - Panihara road	3.30	1.50	1.50	0.00	0.00	0.00	0	0.00	2	2.00
177735145	Panchagarh - Tetulia RHD Rd.at Muhurijoth - Bandipara Road	3.20	2.10	2.10	0.00	0.00	0.00	2	3.60	2	4.00
177735146	Jogdalhat - Kazipara Rd.To Amorkhana Regd . Pry. School road	3.30	1.20	1.20	0.00	0.00	0.00	0	0.00	2	101.00
177735147	Panchagarh -Tetulia RHD at Thutapakuri - Datarampara Morh road	4.10	1.00	1.00	0.00	0.00	0.00	2	2.80	0	0.00
177735148	Ghatiarpara - Utkura hat road	3.20	1.50	1.50	0.00	0.00	0.00	0	0.00	2	1.60
177735149	Deabari Mosque - Barabari Regd Pry. School	3.60	1.50	1.50	0.00	0.00	0.00	0	0.00	1	1.50
177735150	Khalpara - Kakhparahat road To Prophanpara road via Nuniapara Mosque road	3.20	1.50	1.50	0.00	0.00	0.00	2	3.50	1	1.50
177735151	Amtola Regd. Pry. School - Mirgarh B.O.P. road	3.30	1.40	1.40	0.00	0.00	0.00	0	0.00	3	252.00
177735152	Baganbari Regd. Pry.School - Mirgarh hat Rd. via Malipara road	3.30	1.60	1.60	0.00	0.00	0.00	2	1.20	1	1.00
177735153	Prophanpara Pry school - Kakhpara road	3.30	1.30	1.30	0.00	0.00	0.00	1	3.00	2	3.00
177735154	Satrangpara - Maynaguri Rd. H/O Faraz To Goaljharhat Rd.via Ahadnagarh Regd. Pry. School	3.40	1.00	1.00	0.00	0.00	0.00	1	1.80	1	0.60
177735155	Modelhat- Tokapara Rd. at Nordebpara To Chumanupara road via dhapapara road.	3.30	3.00	3.00	0.00	0.00	0.00	2	2.40	1	1.00
177735156	Talma Basti - Mohipara road	3.40	1.20	1.20	0.00	0.00	0.00	2	4.80	1	1.00
177735157	Domoni Sarkerpara Regd.Pry School - Panchagarh Margo Rd.	3.40	1.00	1.00	0.00	0.00	0.00	0	0.00	1	1.00
177735158	Dhangipukurhat - Bara Darga via Banggalpara Regd. Pry. School road	3.40	3.60	3.60	0.00	0.00	0.00	5	9.10	4	4.00
177735159	Prophanpara Madrasha - Moharaja hat road via Purbo Amokhana H/o jahangir munshi	3.10	2.20	2.20	0.00	0.00	0.00	1	1.50	1	2.00
177735160	Panchagarh - Tetulia RHD Rd atJogdal Madrasha - Chawai River road	3.10	0.90	0.90	0.00	0.00	0.00	1	1.20	1	0.60
177735161	Panchagarh - Magura U.P. Rd.at Gadipara To Maladhamhat road via Gadipara Rd.	3.20	2.10	2.10	0.00	0.00	0.00	3	5.40	0	0.00
177735162	Harivasha - Modelhat road at Ambari - Jugivita Regd. Pry.School Road.	3.20	2.20	2.20	0.00	0.00	0.00	1	4.50	2	3.00
177735163	Jhalai hat Road - Magura U.P. road via Kharija Magura Community Clinic. Road	3.50	1.50	1.50	0.00	0.00	0.00	1	0.60	0	0.00
177735164	Sarkerpara Mosque - Digalgram Road via Haji Kasir Uddin Madrasha road	3.20	1.20	1.20	0.00	0.00	0.00	1	0.60	1	1.00
177735166	Panchagarh - Atwari RHD road at Rajali BazarMosque - Bazrapara hat road.	3.60	2.10	2.10	0.00	0.00	0.00	1	1.20	1	1.50
177735167	Panchagarh - Atwari RHD road E/S Goalpara hat To Atwari BC road via Nutanbasti road	3.20	1.80	1.80	0.00	0.00	0.00	1	1.20	1	0.60
177735168	Amtola Regd Pry. School - Karatowa River Road	3.20	1.00	1.00	0.00	0.00	0.00	0	0.00	1	1.00
177735169	Bodapara - Karatowa Adrasha High school via Khakipara road	3.30	1.80	1.80	0.00	0.00	0.00	2	7.20	1	1.00
177735170	Daruapara Govt Pry. School - Kamlapur High School Road	3.30	1.80	1.80	0.00	0.00	0.00	1	0.60	1	1.00
177735171	Panchagarh - Dinajpur RHD Rd. at Fazilatunnesa Madrasha To Maladham hat Road	3.30	1.50	1.50	0.00	0.00	0.00	1	0.60	1	1.00
177735172	Jogdal - Goaljhar BC road To Pakhilaga road	3.30	1.50	1.50	0.00	0.00	0.00	2	3.60	1	1.00

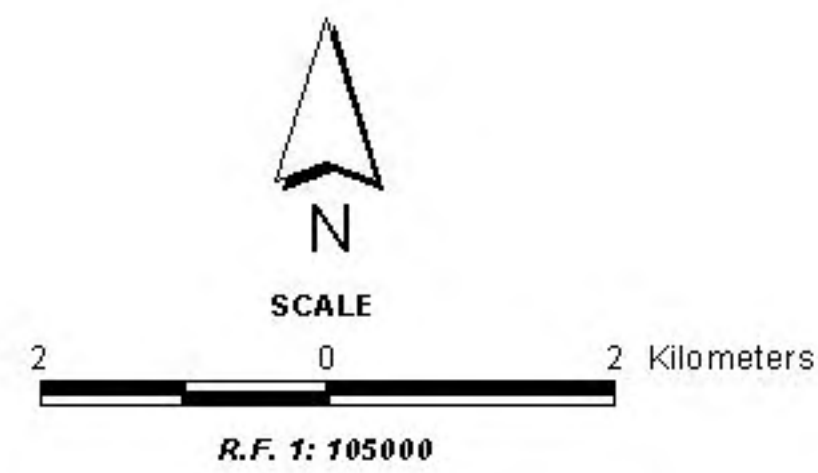
BASIC INFORMATION OF ROAD

DIVISION : RAJSHAHI

DISTRICT : PANCHAGARH

ROAD CODE	ROAD NAME	CREST WIDTH (m)	TOTAL LENGTH (Km)	SURFACE TYPE-WISE BREAK-UP (Km)				STRUCTURE		EXISTING GAP	
				EARTHEN	FLEXIBLE PAVEMENT (BC)	BRICK PAVEMENT (WBM/HBB/BFS)	RIGID PAVEMENT (CC/RCC)	NUMBER	SPAN (m)	NUMBER	SPAN (m)
1	2	3	4	5	6	7	8	9	10	11	12
177735173	Goalpara Grave Yard - Utkura road	3.10	1.00	1.00	0.00	0.00	0.00	0	0.00	2	4.00
177735175	Ghatbar - Bhandarugram road	3.60	1.50	1.50	0.00	0.00	0.00	1	0.60	1	1.00
177735176	Baliadangi H/O Jainuddin - Damupara road H/o Alir	3.20	1.00	1.00	0.00	0.00	0.00	1	0.60	1	2.00
177735177	Nakkati - Dalal para Road	3.60	1.20	1.20	0.00	0.00	0.00	1	1.50	1	1.00
177735178	Barabari Pry School - Prophanpara road	3.20	1.50	1.50	0.00	0.00	0.00	1	0.60	1	1.00
177735179	Paikani bridge - Barathan road	3.20	1.50	1.50	0.00	0.00	0.00	0	0.00	2	2.00
177735180	Shakerhat - Thakarpara road To Talma - Modelhat road	3.20	2.30	2.30	0.00	0.00	0.00	3	17.10	1	0.60
177735182	Panchagarh - Tetulia RHD road - Molanipara Graveyard road	3.30	2.80	2.80	0.00	0.00	0.00	2	2.10	2	3.50
177735183	Survita - Prophanpara road Regd Pry. School	3.20	1.50	1.50	0.00	0.00	0.00	1	0.60	2	2.00
177735184	Bhabrangi - Gofapara Road	3.30	1.80	1.80	0.00	0.00	0.00	2	1.50	1	1.00
177735185	Basuniapara - Talma River Road	3.30	1.50	1.50	0.00	0.00	0.00	1	0.60	2	71.50
177735186	Dabourbhanga Grave yard - Haluapara road	3.50	1.20	1.20	0.00	0.00	0.00	0	0.00	2	2.00
177735187	Jamvita Regd Pry. School - Sannashipara Eidgha road	3.20	1.20	1.20	0.00	0.00	0.00	1	0.60	1	1.00
177735188	Mahanpara Mosque - Dudomari road	3.30	1.50	1.50	0.00	0.00	0.00	1	0.60	1	1.00
177735189	Rathnibari -Jaidharbhanga road To Singh road Fulbarpara road	3.50	2.10	2.10	0.00	0.00	0.00	2	1.80	2	2.00
177735190	Jhamadarpara at Balarghat - Nordebpara H/O Majnu via Nordebpara at H/O Hazrat Ali	3.20	2.50	2.50	0.00	0.00	0.00	0	0.00	3	4.00
177735191	Modelhat BC Road. at Kamarvita - Modelhat G.C.road at Sonarban via Sonarvan Bashbari road	3.30	2.10	2.10	0.00	0.00	0.00	1	1.80	3	7.50
177735192	Panchagrah - Chaklahat at Dea bari to Nalkura road	4.25	3.10	3.10	0.00	0.00	0.00	3	4.70	1	2.00
177735193	Panimatch hat at Husking Mill - Sekerhat- Thakarpara Road	3.30	1.00	1.00	0.00	0.00	0.00	2	7.00	1	1.50
177735194	Chaklahat Madrasha - Bhatiapara Road	3.60	2.10	2.10	0.00	0.00	0.00	2	1.80	2	2.00
177735195	Panchagarh - Tetulia RHD road To Birajoth Road	3.60	1.80	1.80	0.00	0.00	0.00	0	0.00	3	6.50
177735196	Goaljhar - Dangapara road at pipe Culvert To Dangapara Ganashahaja Sanstha Pry. School	3.20	1.10	1.10	0.00	0.00	0.00	1	0.60	1	2.00
177735197	Laltugonj reged Pry. School To Bokshi Gonj road	3.20	1.50	1.50	0.00	0.00	0.00	1	0.60	1	1.00
177735198	Baniapara H/O Ata at Chawai River To Dangapara Madrasha via Nuniapara Reged Pry. School road	3.30	3.40	3.40	0.00	0.00	0.00	2	5.60	2	2.00
177735199	Nuniapara Cummilla Basti - Barister Institute - Goaljhar road at Nuniapara road	3.20	2.10	2.10	0.00	0.00	0.00	2	1.80	0	0.00
177735200	Shahibijoth - Badiagoch	3.00	1.20	1.20	0.00	0.00	0.00	0	0.00	2	18.00
177735201	Dashmile Bazar Zame Mosque To Shitli Pond	3.20	1.10	1.10	0.00	0.00	0.00	1	0.60	1	1.00
177735202	Panchagarh - Tetulia RHD road at Jogdal Chatananapara To Pakhilaga road via Pakhilaga Chawai Sashanghat road.	3.50	2.20	2.20	0.00	0.00	0.00	0	0.00	2	2.00
177735203	Satrangpara - Mayanaguri Road at H/O Faraz To Danga para road	3.00	1.00	1.00	0.00	0.00	0.00	0	0.00	2	2.00
177735204	Kakhpara H/O Anarule To Bakshigonj Road	3.20	1.60	1.60	0.00	0.00	0.00	0	0.00	2	1.00
177735205	Barakamat Madrasha To Barakamat H/O Nazmul	3.50	1.50	1.50	0.00	0.00	0.00	0	0.00	1	0.60
177735206	Panchagarh - Chaklahat road at Kakupara To Bhandarugram road .	3.20	1.50	1.50	0.00	0.00	0.00	0	0.00	1	1.00
177735207	Shikarpur - Gaighata Govt Pry. School road	3.20	1.80	1.80	0.00	0.00	0.00	1	0.60	1	1.00
177735208	Satnaitangunmari To Langalgoan G/H/School road	3.20	1.80	1.80	0.00	0.00	0.00	0	0.00	1	1.50
177735209	Maladham High School To Maladham road at Burir bundh via Nleha road	3.20	2.10	2.10	0.00	0.00	0.00	1	1.50	1	1.00
177735210	Langalgoan Girl's High School To Molani deghi Pond	3.20	1.20	1.20	0.00	0.00	0.00	0	0.00	1	1.00
177735211	Panchagarh - Tetulia RHD road To Titih para road	3.50	1.50	1.50	0.00	0.00	0.00	0	0.00	2	2.00
177735212	Jhakuakali -Dewanhat BC road at Jhakuakali To bhabrangi bandh	3.20	1.50	1.50	0.00	0.00	0.00	1	1.00	2	2.10
177735213	Jhakuakali -Dewanhat BC road at Dangapara To Bolea - Dewanhat road	3.20	2.65	2.65	0.00	0.00	0.00	2	1.20	2	1.60
VILLAGE ROAD-B TOTAL: 151 Nos. Road			294.35	294.10	0.00	0.00	0.25	222	478.47	226	957.30
PANCHAGARH-S UPAZILA TOTAL: 267 Nos. Road			813.63	742.41	70.59	0.38	0.25	824	2919.35	476	1925.45

ROAD MAP TETULIA THANA PANCHAGARH DISTRICT



LEGEND

Administrative Boundary

- International Boundary
- District Boundary
- - - - - Upazila Boundary
- Union Boundary
- Municipal Boundary

Administrative HQs

- District HQ
- Upazila HQ
- ▲ Union HQ

Physical Infrastructures

- National Highways
- Regional Highways
- Zila Road
- Upazila Road (Pucca)
- Upazila Road (Katcha)
- Union Road (Pucca)
- Union Road (Katcha)
- Village Road A (Pucca)
- Village Road B (Katcha)
- Village Road B (Katcha)
- Paurashava Road
- Railway Network
- Embankment
- Telecommunication line
- Power Transmission Line

Natural Features

- Wide River
- Water Bodies
- Sandy Area
- Khal
- Forest
- Hill

Socio-Economic Infrastructures

- Growth Centre
- ▲ Small Hat/Bazar
- Police Station
- Upazila Health Complex
- Family welfare Centre
- Community Clinic
- Post Office
- College
- High School
- Primary School
- Madrasa
- Mosque
- Ashrayan/Abasan
- Temple

Compiled from: LGED Upazila Base Maps 1994-95, Landsat TM 1998, GPS Survey 1999 and Field Checking in November 2004.
Projection: Lambert's Conformal Conic

PREPARED BY: GIS UNIT
LOCAL GOVERNMENT ENGINEERING DEPARTMENT

BASIC INFORMATION OF ROAD

DIVISION : RAJSHAHI

DISTRICT : PANCHAGARH

ROAD CODE	ROAD NAME	CREST WIDTH (m)	TOTAL LENGTH (Km)	SURFACE TYPE-WISE BREAK-UP (Km)				STRUCTURE		EXISTING GAP	
				EARTHEN	FLEXIBLE PAVEMENT (BC)	BRICK PAVEMENT (WBM/HBB/BFS)	RIGID PAVEMENT (CC/RCC)	NUMBER	SPAN (m)	NUMBER	SPAN (m)
1	2	3	4	5	6	7	8	9	10	11	12

UPAZILA : TETULIA

ROAD TYPE : UPAZILA ROAD

177902001	Tetulia Chowrasta - R&H Dakbunglow Road	7.32	2.56	0.00	2.56	0.00	0.00	4	11.00	0	0.00
177902008	Majhipara R&H Road - Salbahan Hat GC. Road	7.32	7.00	0.00	7.00	0.00	0.00	20	62.35	0	0.00
177902011	Bhajanpur GC toShalbahan G.C. Road.	7.32	14.97	0.00	14.97	0.00	0.00	27	135.96	0	0.00
177902012	Bhajanpur G.C to Goaljhar GC via Debnagar Hat Road.(Tetulia Part)	7.32	4.00	0.00	4.00	0.00	0.00	6	18.83	0	0.00
177902013	Tetulia Gobra Bridge - Shalbahan G.C. Road	4.80	8.00	8.00	0.00	0.00	0.00	6	19.00	0	0.00
UPAZILA ROAD TOTAL: 5 Nos. Road			36.53	8.00	28.53	0.00	0.00	63	247.14	0	0.00

ROAD TYPE : UNION ROAD

177903001	Tirnai R&H Road - Shipaipara Road Via Kashimganj Road.	4.00	6.70	6.70	0.00	0.00	0.00	6	14.85	2	7.00
177903040	Tetulia Chowrasta Baza r- T&T Office via Sub-Reg.Office Rd.	3.00	1.40	1.14	0.26	0.00	0.00	5	3.60	0	0.00
177903046	Bhajanpur GC - BuraBuri U.P Office Road Via Dungleungir Hat	5.00	9.90	9.25	0.65	0.00	0.00	8	14.13	0	0.00
177903053	Debnagar U.P.Office to Bangutari Hat Via Moinaguri B.O.P	4.50	8.25	6.15	2.10	0.00	0.00	8	8.65	2	3.00
177903058	Kalandiganj Hat R&H Road - Shalbahan U.P.Office Road.	4.50	4.55	2.13	2.42	0.00	0.00	5	11.15	1	1.00
177903059	Buraburi RHD-Charakdangi Hat (Hara Deghi)Via Buraburi U.P	6.00	7.00	3.23	3.77	0.00	0.00	12	21.84	0	0.00
177903060	Tirnai Hat RHD to Shalbahan Hat GC Road.Via Tirnoi U.P Offic	6.00	5.99	3.56	2.43	0.00	0.00	10	28.00	2	4.00
177903062	Bhajanpur bazar - Noyabari Mosque Road.Via U.P Office	4.50	0.85	0.00	0.85	0.00	0.00	2	1.60	0	0.00
177903064	Shalbahan U.P Office- Shalbahan G.C	6.00	2.65	2.65	0.00	0.00	0.00	0	0.00	0	0.00
177903068	Nijbari R & H -Debnagar U.P. Office Via Amjuani hat	4.80	8.04	4.52	3.52	0.00	0.00	13	20.53	0	0.00
177903069	Ranchandihat-Tirnoihat U.P.Office	4.20	5.60	4.14	1.46	0.00	0.00	3	2.70	2	2.00
177903070	Kalitola-Banglabandha U.P.Office.Via Vugrivita	4.10	10.97	10.97	0.00	0.00	0.00	14	32.26	3	5.00
177903071	Paglidangi Hat-Banglabandha U.P.Office.(Dighol gaon)	4.00	5.65	5.65	0.00	0.00	0.00	8	14.66	2	10.00
UNION ROAD TOTAL: 13 Nos. Road			77.55	60.10	17.45	0.00	0.00	94	173.97	14	32.00

ROAD TYPE : VILLAGE ROAD-A

177904006	Rowshanpur BOP - Kalitola Road.	4.20	1.50	1.50	0.00	0.00	0.00	2	3.00	0	0.00
177904019	Burimutki Pry. School - Companyjot Mosque Road	4.20	1.52	1.52	0.00	0.00	0.00	6	8.40	1	4.00
177904026	Bhasantojot Rahim House - Balabari Road	3.50	3.00	3.00	0.00	0.00	0.00	3	9.30	0	0.00
177904044	Kalimoni - Conepara Via Mondalpara Road.	4.50	1.42	1.42	0.00	0.00	0.00	5	6.40	0	0.00
177904048	Goalgoch RHD - Kasimgoch Pry. School.	4.50	1.50	1.50	0.00	0.00	0.00	3	13.10	0	0.00
177904052	Patthanpara RHD - South Kasimgoch road	4.30	2.00	2.00	0.00	0.00	0.00	3	10.30	0	0.00
177904058	Banglabandha B O P to Banglabandha Mosque Road.	3.30	1.00	1.00	0.00	0.00	0.00	1	1.80	0	0.00
177904061	Ghatiarpara RHD to Baingoch Road.	4.50	1.33	1.33	0.00	0.00	0.00	3	7.58	0	0.00
177904065	Mondalpara to Prophanpara Road.	3.50	2.50	2.50	0.00	0.00	0.00	3	10.30	1	4.00
177904068	Sarkerpara R & H to Vadrubari R&H Road.	3.00	1.60	1.60	0.00	0.00	0.00	1	1.20	2	4.00
177904069	Khalpara Pry.school to Baburamjote Road.	3.50	2.65	2.65	0.00	0.00	0.00	5	11.25	0	0.00
177904073	Borodluagoch P.School to Jamriguri P.School Road.	3.00	2.45	2.45	0.00	0.00	0.00	3	3.00	0	0.00
177904074	Basantojote FRB to Dhariagoch Hashem house Road	3.00	1.20	1.20	0.00	0.00	0.00	2	3.02	1	2.00
177904075	Gobragoch FRB to Gobragoch Ismail house Road.	3.00	1.06	1.06	0.00	0.00	0.00	1	1.20	1	2.00
177904078	Katapara - Tetulia Egg Ltd Road.	3.00	2.00	2.00	0.00	0.00	0.00	1	1.50	0	0.00
177904080	Shipaipara FRB to Bairagigoch Road.	3.00	1.55	1.55	0.00	0.00	0.00	0	0.00	2	3.00
177904081	Vadrashar Pry.school FRB - Gitalgoch Road.	3.00	1.20	1.20	0.00	0.00	0.00	2	2.40	0	0.00
177904082	Prophanpara mosque FRB - Dangapara Road.	3.00	1.50	1.50	0.00	0.00	0.00	2	2.45	0	0.00
177904083	Bamonpara RHD Mohammed Ali house- Ariakhuri pond Road.	3.20	1.10	1.10	0.00	0.00	0.00	0	0.00	1	2.00
177904084	Murkhagoch FRB to Prophanpara dolmoti pool Road.	3.00	3.00	3.00	0.00	0.00	0.00	2	3.70	2	3.00

BASIC INFORMATION OF ROAD

DIVISION : RAJSHAHI

DISTRICT : PANCHAGARH

ROAD CODE	ROAD NAME	CREST WIDTH (m)	TOTAL LENGTH (Km)	SURFACE TYPE-WISE BREAK-UP (Km)				STRUCTURE		EXISTING GAP	
				EARTHEN	FLEXIBLE PAVEMENT (BC)	BRICK PAVEMENT (WBM/HBB/BFS)	RIGID PAVEMENT (CC/RCC)	NUMBER	SPAN (m)	NUMBER	SPAN (m)
1	2	3	4	5	6	7	8	9	10	11	12
177904085	Murkhagoch FRB to Latif house Gaitalgoch Road.	3.00	1.30	1.30	0.00	0.00	0.00	3	3.05	1	2.00
177904088	Atmagoch Mosque FRB road - Doulagoch Road.	3.50	1.00	1.00	0.00	0.00	0.00	1	6.10	1	2.00
177904091	Bromtol FRB road - Fotuapara via Shahebjote Road.	3.50	2.65	2.65	0.00	0.00	0.00	1	1.80	2	6.00
177904095	Dhamnagoach RHD -Brohmmotol Sluice Gate.	3.50	1.75	1.75	0.00	0.00	0.00	4	12.25	0	0.00
177904096	Aziznagar RHD P/ School - Ranchandi Hat	3.80	6.30	5.65	0.65	0.00	0.00	19	20.88	0	0.00
177904097	Bamon Para R&H - Bhajanpur Madrasa Road	3.50	4.50	4.50	0.00	0.00	0.00	7	10.02	3	6.00
177904099	Banglabandha R & H - Sarderpara More Road.	3.00	2.00	2.00	0.00	0.00	0.00	2	6.90	1	2.00
177904100	Paglidangihat R&H - Nidhigoch more road	3.50	1.70	1.70	0.00	0.00	0.00	3	5.00	0	0.00
177904101	Futkibari Sluicegate - Dagarbari Khoka's house via Futkimari .	4.00	3.00	3.00	0.00	0.00	0.00	2	9.50	1	2.00
177904102	Goalgoch (BOP)R&H - Guabari Road.	4.00	2.80	2.80	0.00	0.00	0.00	5	21.50	0	0.00
177904103	Dargasing R&H - Thhun Thhun.	3.80	1.35	1.35	0.00	0.00	0.00	5	22.00	0	0.00
177904105	Gobragoch Nurul's house - Salbahan Madrasa road	4.00	0.70	0.70	0.00	0.00	0.00	0	0.00	1	0.60
177904106	Kalanipara Mosque - Kazipara Road	3.00	1.60	1.60	0.00	0.00	0.00	1	0.90	0	0.00
177904108	Majhipara R&H(BOP)to Kalandhiganj Road.	3.50	1.50	1.50	0.00	0.00	0.00	2	6.90	0	0.00
177904110	Salsala Bridge R&H to Kalandigoch Road.	3.00	2.00	2.00	0.00	0.00	0.00	2	2.10	2	2.00
177904111	Buraburi Mosque - Dahuk River road.	3.60	2.00	2.00	0.00	0.00	0.00	1	1.80	0	0.00
177904112	Maynaguri (Gonmoni) to Goaljhar GC.Road.	3.50	4.40	4.40	0.00	0.00	0.00	2	10.35	2	2.00
177904113	Amtoli R&H - Sitapara road	3.50	1.90	1.90	0.00	0.00	0.00	0	0.00	1	1.00
177904114	Bhajanpur Nizbari More - Amtoli RHD via Dafadarpara Road.	4.00	5.00	2.87	2.13	0.00	0.00	8	18.05	1	2.00
177904116	Tetulia Chowrastabazart - Sharialjot Road	4.00	7.24	3.38	3.86	0.00	0.00	8	20.72	0	0.00
177904118	Paglidangi hat to Jhaur para R&H via Banglabandha Road.	3.50	4.05	4.05	0.00	0.00	0.00	4	20.70	0	0.00
177904119	Khaihat Para - Mondol Para Road	4.00	2.85	2.85	0.00	0.00	0.00	5	13.22	0	0.00
177904121	Tyagos R&H - Kalandigos bazar Road.	3.40	2.87	2.87	0.00	0.00	0.00	6	11.50	1	2.00
177904122	Narayangoch R&H to Serajnarharat Road.	4.20	2.18	2.18	0.00	0.00	0.00	2	4.30	2	3.00
177904123	Lohakachi Hakim house FRB - Danagoch	4.00	1.30	1.30	0.00	0.00	0.00	2	8.50	0	0.00
177904124	Puraba Shalbahan FRB to Shalbahan GC Road.	3.00	1.10	1.10	0.00	0.00	0.00	1	1.80	1	2.00
177904125	Ranchandi hat - Shalbahan Notunbosti FRB Road.	4.90	4.00	4.00	0.00	0.00	0.00	13	20.35	0	0.00
177904126	Thhunthunia Mosque-Shalbahan G.C.	3.05	2.66	2.66	0.00	0.00	0.00	6	9.95	2	4.00
177904128	Sonakandor-Chandamari	3.40	2.30	2.30	0.00	0.00	0.00	1	1.20	1	2.00
177904129	Goriagoch-Khalpara FRB	3.00	1.20	1.20	0.00	0.00	0.00	2	6.30	0	0.00
177904130	Naya kumartol R&H to Kalandigoch roadhat road	3.00	2.00	2.00	0.00	0.00	0.00	0	0.00	3	17.00
177904131	Dackhbadly Graveyard - Shalbahan U.P Office	3.60	3.55	3.55	0.00	0.00	0.00	5	5.84	2	3.00
177904132	Buraburi Hat - Buraburi U.P. Office Road.	3.60	4.00	4.00	0.00	0.00	0.00	5	6.04	2	2.00
177904133	Shalbahan U.P Office- Kalandigoch Hat	5.00	4.55	4.55	0.00	0.00	0.00	0	0.00	0	0.00
VILLAGE ROAD-A TOTAL: 54 Nos. Road			128.38	121.74	6.64	0.00	0.00	176	389.42	41	86.60

ROAD TYPE : VILLAGE ROAD-B

177905001	Jamadargoch - Voktidanghi Road	3.00	0.50	0.50	0.00	0.00	0.00	1	0.60	0	0.00
177905003	Dhaijan Village Road.	3.00	1.00	1.00	0.00	0.00	0.00	1	1.80	1	2.00
177905008	Islampur Pry. School - Mohananda River Road	3.00	0.80	0.80	0.00	0.00	0.00	4	10.75	0	0.00
177905010	Dorzipara Graveyard - Khankata Bridge Road	3.00	1.23	1.23	0.00	0.00	0.00	1	3.55	1	2.00
177905013	Upazilla Chairman Quarter - Revenue office Road.	2.50	1.00	1.00	0.00	0.00	0.00	0	0.00	1	1.00
177905015	R&H Road - Sarkerpara Road	3.00	0.85	0.85	0.00	0.00	0.00	1	3.60	0	0.00
177905017	Padigoch - Indian Border Road	2.50	0.90	0.90	0.00	0.00	0.00	0	0.00	1	2.00
177905018	Dharagoch Golger House - Dahuk Embankment Road.	2.50	1.20	1.20	0.00	0.00	0.00	0	0.00	2	4.00
177905020	Lohakache Hakim House - Dhahuk Embankment Road.	3.40	1.00	1.00	0.00	0.00	0.00	0	0.00	2	3.00
177905021	Lohakache - Dahuk Forest Road.	2.50	1.05	1.05	0.00	0.00	0.00	0	0.00	2	3.00
177905022	Dharagoch F.R.B. Road - Kazzigoch Road	3.00	1.22	1.22	0.00	0.00	0.00	1	0.90	1	2.00
177905033	Lalgoach - Balabari Road.	3.00	1.40	1.40	0.00	0.00	0.00	1	0.90	0	0.00
177905034	Bondivita - Dhahuk River Road	3.00	1.33	1.33	0.00	0.00	0.00	0	0.00	2	3.00
177905036	Narayangoach Pry. School - Narayangoach Village Road.	2.50	0.30	0.30	0.00	0.00	0.00	0	0.00	1	0.60
177905038	Burabari Graveyard - Bamonpara via Varsa Sluice Gate Road	2.50	1.10	1.10	0.00	0.00	0.00	1	8.00	0	0.00
177905040	Baniapara R&H - Village Road	2.50	0.40	0.40	0.00	0.00	0.00	0	0.00	1	0.60

BASIC INFORMATION OF ROAD

DIVISION : RAJSHAHI

DISTRICT : PANCHAGARH

ROAD CODE	ROAD NAME	CREST WIDTH (m)	TOTAL LENGTH (Km)	SURFACE TYPE-WISE BREAK-UP (Km)				STRUCTURE		EXISTING GAP	
				EARTHEN	FLEXIBLE PAVEMENT (BC)	BRICK PAVEMENT (WBM/HBB/ BFS)	RIGID PAVEMENT (CC/RCC)	NUMBER	SPAN (m)	NUMBER	SPAN (m)
1	2	3	4	5	6	7	8	9	10	11	12
177905042	Bhutipukuri Pry. School - Kortua Embankment Road	2.50	1.97	1.97	0.00	0.00	0.00	0	0.00	2	4.00
177905043	Bhutipukuri - India Boarder Road.	2.50	0.81	0.81	0.00	0.00	0.00	0	0.00	1	1.00
177905045	Bogulahagi - Karatawa Embankment Road	3.00	1.37	1.37	0.00	0.00	0.00	0	0.00	2	2.00
177905062	Amjuany High School - Hungge Doba Road.	2.70	0.60	0.60	0.00	0.00	0.00	0	0.00	1	2.00
177905069	Hatupara - Pathanpara Road.	3.00	1.75	1.75	0.00	0.00	0.00	2	2.70	1	2.00
177905081	Rowshonpur - Dhahuk River Haradighi border Road	2.50	2.00	2.00	0.00	0.00	0.00	0	0.00	2	3.00
177905089	Jaigirjote to Mohannondha Road.	3.00	0.65	0.65	0.00	0.00	0.00	1	1.50	0	0.00
177905090	Chotragoch Bridge- Chattaragoch village Road.	3.00	1.10	1.10	0.00	0.00	0.00	1	0.90	1	2.00
177905091	Futkibari Pry.school to Narayangoch village Road.	3.00	0.75	0.75	0.00	0.00	0.00	1	1.50	0	0.00
177905094	Hawajot- Shepaipara Girls School Road.	2.50	0.65	0.65	0.00	0.00	0.00	0	0.00	1	2.00
177905095	Goalgoch to Goalgoch Moshin Member Road.	3.00	0.60	0.60	0.00	0.00	0.00	0	0.00	1	2.00
177905096	Holasujote Barc school to Goalgoch Taslim house Road.	3.00	1.50	1.50	0.00	0.00	0.00	1	2.40	1	2.00
177905097	Ukijote to Hawajote Road.	2.70	0.60	0.60	0.00	0.00	0.00	0	0.00	1	1.00
177905100	Dagarbari sukur ali house- Kafil house Road.	2.50	0.50	0.50	0.00	0.00	0.00	0	0.00	1	1.00
177905101	Khaikhat para Khurshid house to Mohanandha river Road.	2.50	1.00	1.00	0.00	0.00	0.00	0	0.00	1	1.00
177905102	Daulot para Montaj house to Afizul house Road.	2.80	0.80	0.80	0.00	0.00	0.00	0	0.00	1	1.00
177905104	Rowsonpur Atiar house to Shamsul House Road.	2.50	0.75	0.75	0.00	0.00	0.00	0	0.00	1	0.60
177905106	Damgoch Abul hossain house to Thunthuria Rahmat house Road.	2.50	0.50	0.50	0.00	0.00	0.00	0	0.00	1	2.00
177905107	Chutchutiagoch - Molani pond Road.	3.00	1.35	1.35	0.00	0.00	0.00	3	4.10	0	0.00
177905108	Khaikhatpara Madrassa - Mohannandha River Road.	3.00	0.80	0.80	0.00	0.00	0.00	0	0.00	1	2.00
177905109	Dargasign Amirul house - Mohannandha River Road.	3.00	1.00	1.00	0.00	0.00	0.00	0	0.00	1	1.00
177905110	Dackbanglow - Shahibjote Tariquill Housei Road.	2.50	0.70	0.70	0.00	0.00	0.00	0	0.00	2	2.00
177905111	Baragaroi R&H - Barangaria Fazlur house Road.	2.50	0.50	0.50	0.00	0.00	0.00	0	0.00	1	1.00
177905112	Kirshankanta R&H - Zumaruddin house Road.	2.50	0.50	0.50	0.00	0.00	0.00	0	0.00	1	2.00
177905113	Sardarpara R&H - Ayubali house Road.	2.50	0.40	0.40	0.00	0.00	0.00	0	0.00	1	1.00
177905114	Sarderpara Idgah - Sarderpara Mosque Road.	2.50	0.70	0.70	0.00	0.00	0.00	0	0.00	1	1.00
177905115	Mohalaljote R&H - Seragul house Road.	2.50	0.65	0.65	0.00	0.00	0.00	0	0.00	1	1.00
177905116	Kalaramjot R&H - Kalaramgote Mosque Road.	2.50	0.60	0.60	0.00	0.00	0.00	1	0.60	0	0.00
177905117	Burimotki Pry.school - Mohanandha River Road.	2.50	0.45	0.45	0.00	0.00	0.00	1	0.60	0	0.00
177905118	Ranchandi R&H - Modhaubari Road.	3.00	0.65	0.65	0.00	0.00	0.00	2	1.80	0	0.00
177905123	Aziznagar chand mohammed house - Moklusar house Road.	2.50	1.15	1.15	0.00	0.00	0.00	1	0.90	1	1.00
177905124	Aziznagar - Tayagoch via Barang River Road.	2.50	1.00	1.00	0.00	0.00	0.00	2	25.60	0	0.00
177905125	Kankata - Pramcharanjote Road.	2.50	0.55	0.55	0.00	0.00	0.00	0	0.00	1	2.00
177905127	Chemonjote Mazid house -Sharialjote Road	2.00	0.50	0.50	0.00	0.00	0.00	0	0.00	1	1.00
177905128	Goriagoch Faijul house - Zamirali house Road.	2.50	0.65	0.65	0.00	0.00	0.00	0	0.00	1	1.00
177905132	Mulukchangoch Mosque to Bochagoch Road.	3.00	1.55	1.55	0.00	0.00	0.00	3	7.20	2	3.00
177905133	Goriagoach Mogibar house to Gobragoch Road.	2.50	1.20	1.20	0.00	0.00	0.00	0	0.00	2	15.00
177905134	Chotodoluagoch Pry.school - Fakirpara Road.	2.50	0.80	0.80	0.00	0.00	0.00	0	0.00	2	3.00
177905136	Dackbodly R&H to Kazigoch Rustom house Road.	3.00	0.75	0.75	0.00	0.00	0.00	1	0.60	1	2.00
177905137	Daragoch lalu house - Dhauk Embankment Road.	2.50	1.00	1.00	0.00	0.00	0.00	1	0.60	1	2.00
177905138	Lohakachi Hasan house - Monju house via Danga Road.	3.00	1.50	1.50	0.00	0.00	0.00	2	1.20	0	0.00
177905139	Lohakachi Mokbul house - Tabibar house Road.	2.50	0.60	0.60	0.00	0.00	0.00	0	0.00	1	1.00
177905145	Danagoch Beran house - Paramanikpara Nuru house Road.	2.50	1.50	1.50	0.00	0.00	0.00	1	0.60	2	4.00
177905146	Mondolpara Talib house - Kofot house Road.	2.50	0.40	0.40	0.00	0.00	0.00	1	1.50	0	0.00
177905149	Goragoch - Dhahuk Embankment Road.	2.50	1.00	1.00	0.00	0.00	0.00	0	0.00	2	3.00
177905150	Naowapara - Kaldaspara Road.	2.50	0.65	0.65	0.00	0.00	0.00	0	0.00	1	2.00
177905151	Sarderpara Balabari - Dhauk Embankment Road.	2.50	1.35	1.35	0.00	0.00	0.00	0	0.00	2	4.00
177905153	Kazipara - Dhauk Embankment Road.	2.50	1.55	1.55	0.00	0.00	0.00	0	0.00	2	2.00
177905155	Nayabari Halda house - Nayabari Road.	2.50	0.70	0.70	0.00	0.00	0.00	1	1.80	1	1.00
177905156	Goragoch - Goragoch Mosque Road.	2.50	0.80	0.80	0.00	0.00	0.00	0	0.00	1	1.00
177905160	Gonagoch Majibur house - Habibur house Road.	2.50	0.55	0.55	0.00	0.00	0.00	0	0.00	1	2.00
177905161	Shepaipara - Korotoa Embankment Road.	2.50	1.00	1.00	0.00	0.00	0.00	0	0.00	1	1.00
177905162	Kathaltoli - Kaorgoch Road.	3.00	1.00	1.00	0.00	0.00	0.00	1	1.80	1	2.00

BASIC INFORMATION OF ROAD

DIVISION : RAJSHAHI

DISTRICT : PANCHAGARH

ROAD CODE	ROAD NAME	CREST WIDTH (m)	TOTAL LENGTH (Km)	SURFACE TYPE-WISE BREAK-UP (Km)				STRUCTURE		EXISTING GAP	
				EARTHEN	FLEXIBLE PAVEMENT (BC)	BRICK PAVEMENT (WBM/HBB/ BFS)	RIGID PAVEMENT (CC/RCC)	NUMBER	SPAN (m)	NUMBER	SPAN (m)
1	2	3	4	5	6	7	8	9	10	11	12
177905163	Velupara to Border Road.	2.50	0.80	0.80	0.00	0.00	0.00	0	0.00	1	1.00
177905165	Atmagoch Mosque - Dafaderpara Lakhiladighi Road.	2.50	0.90	0.90	0.00	0.00	0.00	0	0.00	2	3.00
177905166	Bochudangi - Atarokhari Road.	2.50	0.90	0.90	0.00	0.00	0.00	1	5.40	1	1.00
177905167	Debnager sugar cane centre - Khatiagoch Road.	3.00	2.30	2.30	0.00	0.00	0.00	2	10.00	1	2.00
177905169	Khatiarpara Pry.School to Sekhgoch Abul house Road.	2.50	0.85	0.85	0.00	0.00	0.00	0	0.00	1	2.00
177905170	Bottoli to Baniapara Mosque Road.	2.50	0.80	0.80	0.00	0.00	0.00	1	3.00	1	2.00
177905172	Pathanpara - Dangapara Road.	2.50	1.00	1.00	0.00	0.00	0.00	0	0.00	2	2.00
177905175	Tatoyapara to Kamatpara Pry.School Road.	2.50	1.25	1.25	0.00	0.00	0.00	1	1.80	1	1.00
177905176	Badiagoch to Roypara via Ushapara Road.	2.50	2.00	2.00	0.00	0.00	0.00	0	0.00	2	2.00
177905178	Ushapara to Horbabi Road.	2.50	1.00	1.00	0.00	0.00	0.00	0	0.00	2	2.00
177905181	Shibchondi Pry.school to Sukani BOP.Road.	2.50	1.00	1.00	0.00	0.00	0.00	0	0.00	2	4.00
177905182	Nandagoch to Nandagoch Tahibul house Road.	2.50	1.00	1.00	0.00	0.00	0.00	0	0.00	0	0.00
177905184	Shipaipara to Hangadoba Shahida member house Road.	2.50	1.00	1.00	0.00	0.00	0.00	0	0.00	2	2.00
177905187	Murkagoch to Moksed member house Road.	2.50	0.80	0.80	0.00	0.00	0.00	1	1.00	1	1.00
177905189	Jungalbari to Doluagoch Road.	2.50	0.95	0.95	0.00	0.00	0.00	1	2.50	2	4.00
177905191	Kamatpara to Kamatpara Mofijul house Road.	9.50	0.30	0.30	0.00	0.00	0.00	1	2.10	0	0.00
177905192	Velkugoch Tabibor house to Atair house Road.	3.00	0.30	0.30	0.00	0.00	0.00	1	0.90	0	0.00
177905193	Tetulia T&T - Magura Road	4.00	1.05	0.85	0.20	0.00	0.00	2	1.80	0	0.00
177905194	Mondalpara - Pranjoth road	3.20	2.00	2.00	0.00	0.00	0.00	1	2.40	0	0.00
177905195	Tetulia Puraton Camp FRB to Tetulia GC.Road.	3.50	1.20	1.20	0.00	0.00	0.00	0	0.00	1	1.00
177905196	Dahuk bridge - katapara Egg Limited Road	2.50	3.00	3.00	0.00	0.00	0.00	0	0.00	5	17.00
177905197	Sarkerpara - BalabariDahuk river Road.	3.00	3.25	3.25	0.00	0.00	0.00	1	1.80	1	2.00
177905198	Banglabandha R&H to Banglabandha Kafiluddin house Road.	3.50	1.20	1.20	0.00	0.00	0.00	1	1.20	0	0.00
177905199	Banglabandha R H D to Banglabandha Fazlu house Road.	3.50	1.10	1.10	0.00	0.00	0.00	1	1.80	0	0.00
177905200	Paglidangi R H D to Zaigirjote Habib House Road	3.40	0.75	0.75	0.00	0.00	0.00	0	0.00	1	8.00
177905202	Dagarbari khoka house FRB to Hakimpur Road.	4.00	1.00	1.00	0.00	0.00	0.00	1	12.20	0	0.00
177905204	Babuanijote to Doluapukur Road.	4.00	0.80	0.80	0.00	0.00	0.00	0	0.00	1	2.00
177905205	Kaimari Greavyard jugigoch Failul house Road.	3.00	0.70	0.70	0.00	0.00	0.00	0	0.00	1	2.00
177905206	Vatenari Office to Tetulia Post Office Road	3.00	0.70	0.70	0.00	0.00	0.00	1	1.80	0	0.00
177905207	Boalmari RHD Shamim house to Mohigoch Road.	3.20	1.55	1.55	0.00	0.00	0.00	0	0.00	2	4.00
177905208	Chowdhurigoch RHD Annanda Nikaton to Chowdhurigoch Road.	3.00	1.10	1.10	0.00	0.00	0.00	0	0.00	1	2.00
177905209	Majhipara RHD Asraf Ali house to Majhipara Road.	3.00	0.95	0.95	0.00	0.00	0.00	2	1.80	0	0.00
177905210	Boilmari RHD Salim house to Karim Talukdar house Road	2.50	1.20	1.20	0.00	0.00	0.00	0	0.00	2	3.00
177905211	Haradigi to Lalgoch Mosque Road.	3.00	0.85	0.85	0.00	0.00	0.00	0	0.00	1	2.00
177905212	Gitalgoch -Sarapigoch road	3.00	1.00	1.00	0.00	0.00	0.00	0	0.00	1	1.00
177905213	Khatiarpara - Mondol para Road.	3.00	1.35	1.35	0.00	0.00	0.00	0	0.00	1	2.00
177905214	Shepaipara - Joygunjote Road.	3.00	1.45	1.45	0.00	0.00	0.00	1	1.80	1	2.00
177905215	Bangutarihat - Kamatpara Road.	3.50	1.50	1.50	0.00	0.00	0.00	1	2.40	1	2.00
177905216	Daluagoach road - Latifgoch via Daluagoch mosque Road.	3.40	1.30	1.30	0.00	0.00	0.00	0	0.00	2	4.00
177905217	Fotuapara lowcost Pry.school road - Latifgoch Road.	3.60	2.25	2.25	0.00	0.00	0.00	0	0.00	3	5.00
177905218	Banglachandi - Banguturihat via Gachbari Road.	3.00	2.15	2.15	0.00	0.00	0.00	0	0.00	1	2.00
177905221	Padia goch Pry. School - Orange Garden Road	3.00	1.80	1.80	0.00	0.00	0.00	1	0.60	2	6.00
177905222	Bagulahagi Grave yard - Khalpara road	3.10	0.60	0.60	0.00	0.00	0.00	0	0.00	1	0.60
177905223	Amshari - Dahuk River road	3.00	1.20	1.20	0.00	0.00	0.00	0	0.00	1	1.00
177905224	Companijote Aybul House - Birali jote Rahim house Via B.C.B School road	3.10	1.95	1.95	0.00	0.00	0.00	2	12.80	2	6.00
177905225	Sonakandor-Bokshipara.	3.00	1.20	1.20	0.00	0.00	0.00	1	0.60	0	0.00
177905227	Lohakachi Pry.School FRB toPramanik para.Road.	3.50	1.70	1.70	0.00	0.00	0.00	2	2.10	1	1.00
177905228	Chemonjote Mosque-Dangapara	3.00	3.20	3.20	0.00	0.00	0.00	1	0.60	2	101.00
177905229	Dorgipara - Uttar Dorgipara	2.90	1.35	1.35	0.00	0.00	0.00	1	1.42	0	0.00
177905230	DAnagoch Hakim House - Mohigoch	2.80	1.23	1.23	0.00	0.00	0.00	1	1.80	1	1.00
177905231	BOalmari - Uttar Boalmari	3.00	0.87	0.87	0.00	0.00	0.00	2	1.50	0	0.00
177905232	Dhaijan-Choturagoch Village	3.00	0.30	0.30	0.00	0.00	0.00	0	0.00	0	0.00
177905233	Brommotol Sluice Gate-Fakirpara.	4.00	1.65	1.65	0.00	0.00	0.00	1	0.90	1	2.00

BASIC INFORMATION OF ROAD

DIVISION : RAJSHAHI

DISTRICT : PANCHAGARH

ROAD CODE	ROAD NAME	CREST WIDTH (m)	TOTAL LENGTH (Km)	SURFACE TYPE-WISE BREAK-UP (Km)				STRUCTURE		EXISTING GAP	
				EARTHEN	FLEXIBLE PAVEMENT (BC)	BRICK PAVEMENT (WBM/HBB/ BFS)	RIGID PAVEMENT (CC/RCC)	NUMBER	SPAN (m)	NUMBER	SPAN (m)
1	2	3	4	5	6	7	8	9	10	11	12
177905234	Banglabandha R&H Banglabandha Village	3.00	0.70	0.70	0.00	0.00	0.00	0	0.00	0	0.00
177905235	Goabari - Mondolpara	2.60	1.50	1.50	0.00	0.00	0.00	0	0.00	0	0.00
177905236	Futkibari Sakoat House - Futkibari	2.90	0.60	0.60	0.00	0.00	0.00	0	0.00	0	0.00
177905237	Praminic Para- Sharkur Para	3.00	0.60	0.60	0.00	0.00	0.00	1	3.00	0	0.00
177905238	Borobishua - Dahuk Embankment	3.00	1.10	1.10	0.00	0.00	0.00	2	6.00	2	4.00
177905239	Katapara - Voyalgoch	2.85	0.80	0.80	0.00	0.00	0.00	1	1.50	0	0.00
177905240	Morolpara - Mandulpara	3.00	2.00	2.00	0.00	0.00	0.00	0	0.00	0	0.00
177905241	Mathafata - Mathafata Mokol House	3.00	0.60	0.60	0.00	0.00	0.00	1	0.90	0	0.00
177905242	Pramanikpara Monuhouse - Nurulamin House	3.00	1.00	1.00	0.00	0.00	0.00	0	0.00	0	0.00
177905243	Pramanikpara Ajjar house - Shahajahan house	3.00	0.60	0.60	0.00	0.00	0.00	1	0.60	0	0.00
177905244	Satmera R&H Kaliamani	3.00	1.00	1.00	0.00	0.00	0.00	1	0.60	0	0.00
177905245	Satmera R&H Satmara Village.	3.00	0.70	0.70	0.00	0.00	0.00	0	0.00	0	0.00
177905246	Khalpara -Baradalu Pry. School.	3.00	1.00	1.00	0.00	0.00	0.00	2	5.20	0	0.00
177905247	Borodolua Box Culvert - Pranjote Road	3.00	1.65	1.65	0.00	0.00	0.00	0	0.00	0	0.00
177905248	Shipaipara Junab Member house-Toslim house	2.20	0.65	0.65	0.00	0.00	0.00	0	0.00	1	1.00
177905249	Sonnashipara-Hawa Jote via Momirul house	2.00	0.90	0.90	0.00	0.00	0.00	0	0.00	1	1.00
177905250	Goalgoch Naibul Chairman house-Pathanpara Mosque via Sopijuddin house	2.00	1.45	1.45	0.00	0.00	0.00	0	0.00	2	2.00
177905251	South Kashimgoch Rustom house-Lockman house via Rahman house	2.50	1.75	1.75	0.00	0.00	0.00	0	0.00	2	2.00
177905252	Banglabandha BOP -Mahananda river via Latif Member house	2.50	1.35	1.35	0.00	0.00	0.00	1	1.20	1	1.00
177905253	Jaigirjot Joynal Abedin house - Torikuddin house via Mahananda river	2.50	2.22	2.22	0.00	0.00	0.00	1	2.20	2	2.00
177905254	Khatiarpara Suger cane center - Mahananda river	2.50	0.35	0.35	0.00	0.00	0.00	0	0.00	0	0.00
177905255	Nidhigoch Alam house - Hafijul house	2.50	0.62	0.62	0.00	0.00	0.00	0	0.00	0	0.00
177905256	Dhajjan Mosque - Boro Ali	2.50	0.80	0.80	0.00	0.00	0.00	0	0.00	0	0.00
177905257	Dhajjan Eid gah - Khatiarpara road	3.00	0.40	0.40	0.00	0.00	0.00	0	0.00	0	0.00
177905258	Futkibari Kabir Member house - Narayanjot Graveyard	2.00	0.65	0.65	0.00	0.00	0.00	0	0.00	0	0.00
177905259	Dhajjan Mosque - Joinuddin Master house	2.50	1.20	1.20	0.00	0.00	0.00	0	0.00	0	0.00
177905260	Futkibari Bridge - Natu Shekh house	2.00	1.05	1.05	0.00	0.00	0.00	0	0.00	0	0.00
177905261	Mondolpara Rashid house - Sarkerpara pucca road via Nasir Member house	2.50	1.25	1.25	0.00	0.00	0.00	0	0.00	0	0.00
177905262	Mondol para New Mosque - Sanu house	2.50	0.35	0.35	0.00	0.00	0.00	0	0.00	0	0.00
177905263	Sarkerpara pucca road - Sarkerpara Ansur house	2.50	0.80	0.80	0.00	0.00	0.00	0	0.00	1	1.00
177905264	Sonakandur - Bokshipara mosque.	2.50	0.60	0.60	0.00	0.00	0.00	1	1.00	0	0.00
177905265	Bokshipara Mosque - Azijul house via Tohidul house.	2.50	0.55	0.55	0.00	0.00	0.00	0	0.00	0	0.00
177905266	Sarkerpara Darirpar - Aman house.	3.00	0.35	0.35	0.00	0.00	0.00	0	0.00	0	0.00
177905267	Dogorbari Arman house - Sukur Ali house via Monas house & Hulashubari school.	2.00	2.10	2.10	0.00	0.00	0.00	0	0.00	2	2.00
177905268	Dogorbari Mojibor Member house - Sukur Ali house.	2.50	0.75	0.75	0.00	0.00	0.00	1	0.60	0	0.00
177905269	Dogarbari Komij Member house - Fokirpara pucca road Nobul house.	3.00	1.10	1.10	0.00	0.00	0.00	1	0.60	0	0.00
177905270	Dangapara Komijuddin house - East Side Dukha house.	2.00	0.40	0.40	0.00	0.00	0.00	0	0.00	1	1.00
177905271	Rowsonpure Aybul house - Dahuk Eid gah.	2.50	0.55	0.55	0.00	0.00	0.00	0	0.00	0	0.00
177905272	Rowsonpure Ramjan house - Big road .	2.50	0.62	0.62	0.00	0.00	0.00	0	0.00	0	0.00
177905273	Najira goch Komirul house - Satter housed.	2.50	0.30	0.30	0.00	0.00	0.00	0	0.00	0	0.00
177905274	Khatiar goch Jolil house - Budharu house via Khalak house.	2.00	1.33	1.33	0.00	0.00	0.00	0	0.00	0	0.00
177905275	Jugi goch Graveyare - Moinul house.	2.50	0.20	0.20	0.00	0.00	0.00	0	0.00	0	0.00
177905276	Jugi goch Vuttu house - Monir Master house.	2.50	0.20	0.20	0.00	0.00	0.00	0	0.00	0	0.00
177905277	Muni goch Mosque - Sona kandor.	2.00	0.90	0.90	0.00	0.00	0.00	0	0.00	0	0.00
177905278	Munigoch Big road - Gorja goch Sopijul house via Sonkorpara Rashid house & Mosque.	2.00	1.55	1.55	0.00	0.00	0.00	0	0.00	2	2.00
177905279	Chutchutia goch Mosque - Mobarok house.	2.50	0.35	0.35	0.00	0.00	0.00	0	0.00	0	0.00
177905280	Brommotol Giasuddin house - Volajote school.	2.50	0.95	0.95	0.00	0.00	0.00	0	0.00	2	2.00
177905281	Jugi goch Polu house - Shalbahan Girls High school.	2.50	1.10	1.10	0.00	0.00	0.00	0	0.00	1	1.00
177905282	Babuani jote pucca road - Azhar house.	2.50	0.46	0.46	0.00	0.00	0.00	0	0.00	2	9.00
177905283	Babuani jote pucca road - Babuani jote Mosque.	2.00	0.30	0.30	0.00	0.00	0.00	0	0.00	0	0.00
177905284	Babuani jote pucca road - Boshir house.	2.00	0.30	0.30	0.00	0.00	0.00	0	0.00	0	0.00

BASIC INFORMATION OF ROAD

DIVISION : RAJSHAHI

DISTRICT : PANCHAGARH

ROAD CODE	ROAD NAME	CREST WIDTH (m)	TOTAL LENGTH (Km)	SURFACE TYPE-WISE BREAK-UP (Km)				STRUCTURE		EXISTING GAP	
				EARTHEN	FLEXIBLE PAVEMENT (BC)	BRICK PAVEMENT (WBM/HBB/ BFS)	RIGID PAVEMENT (CC/RCC)	NUMBER	SPAN (m)	NUMBER	SPAN (m)
1	2	3	4	5	6	7	8	9	10	11	12
177905285	Islampure Altab house - Mohananda river via Solaman house.	2.00	0.40	0.40	0.00	0.00	0.00	0	0.00	0	0.00
177905286	Brohmotol Gram ghor - Munir uddin house via Monjue house.	2.50	0.42	0.42	0.00	0.00	0.00	1	0.60	0	0.00
177905287	Brohmotol Haidar house - Sluice gate.	2.00	0.30	0.30	0.00	0.00	0.00	0	0.00	0	0.00
177905288	Thhunthunia Alom house - Mohammad house.	2.00	0.35	0.35	0.00	0.00	0.00	0	0.00	0	0.00
177905289	Thhunthunia Abul Member house - Goni house .	2.00	0.30	0.30	0.00	0.00	0.00	0	0.00	0	0.00
177905290	Tetulia College pucca road - Danga para Mosque.	2.50	0.55	0.55	0.00	0.00	0.00	1	0.60	0	0.00
177905291	Magura Taramia house - Darjipara Karim Mia house.	2.00	0.40	0.40	0.00	0.00	0.00	0	0.00	0	0.00
177905292	Kankata Abul Khaer Member house - North Dorjipara Hobil house.	2.00	0.65	0.65	0.00	0.00	0.00	0	0.00	1	1.00
177905293	Aziz nagor Ali Member house - Gobra river.	2.50	0.70	0.70	0.00	0.00	0.00	0	0.00	1	1.00
177905294	Panihaga Amzed house - Guabari Monjue house.	2.50	0.50	0.50	0.00	0.00	0.00	0	0.00	0	0.00
177905295	Bochagoch Ali Akbor (Forol) house - BCB School.	2.50	0.60	0.60	0.00	0.00	0.00	0	0.00	1	1.00
177905296	Tetulia Old Camp - Tetulia Jama Mosque.	2.50	0.30	0.30	0.00	0.00	0.00	0	0.00	0	0.00
177905297	Tetuli Dakhil Madrasa - Mohananda river.	2.50	0.25	0.25	0.00	0.00	0.00	0	0.00	0	0.00
177905298	Gobra Bridge(R&H) - North side Niamutulla house.	2.00	0.35	0.35	0.00	0.00	0.00	0	0.00	1	1.00
177905299	Tetulia Halipad (R&H)- Gobra river .	2.00	0.30	0.30	0.00	0.00	0.00	0	0.00	0	0.00
177905300	Burimutki Pucca road - Chanmia house via Sorif Dr. house.	2.50	0.80	0.80	0.00	0.00	0.00	1	0.60	0	0.00
177905301	Hapijote pucca road - Solaman Dr. house via Mosharraf house.	2.00	0.70	0.70	0.00	0.00	0.00	0	0.00	0	0.00
177905302	Sarkerpara pucca road - Ahamed Hossain house.	2.00	0.65	0.65	0.00	0.00	0.00	0	0.00	0	0.00
177905303	Kolonipara Pry. School - pucca road via Guchhogram.	2.50	0.45	0.45	0.00	0.00	0.00	0	0.00	0	0.00
177905304	Shalbahan Madrasa - Shalbahan Jama Mosque.	2.50	0.35	0.35	0.00	0.00	0.00	1	0.60	0	0.00
177905305	Shalbahan Sopi house - Mannan house.	2.00	0.50	0.50	0.00	0.00	0.00	0	0.00	0	0.00
177905306	Shalbahan Abason center - Jobbar Member house.	2.00	0.30	0.30	0.00	0.00	0.00	0	0.00	0	0.00
177905307	Pramanikpara Big road - Abul Kha house via Tajan Master house.	2.50	0.60	0.60	0.00	0.00	0.00	0	0.00	2	2.00
177905308	Borodulia Boxcul. - Biraly jote.	2.50	0.55	0.55	0.00	0.00	0.00	1	0.60	0	0.00
177905309	Mondolpara Pry. School - Barong river.	2.00	0.85	0.85	0.00	0.00	0.00	0	0.00	0	0.00
177905310	Dahuk Guchhogram - Guchhogram pond.	2.50	0.40	0.40	0.00	0.00	0.00	0	0.00	1	1.00
177905311	Narayangoch Box Cul. - Shajahan house via Rahman house.	2.00	0.50	0.50	0.00	0.00	0.00	1	0.90	0	0.00
177905312	Sopagoch pry.school - Sopagoch Madrasa via Sirajul house.	2.00	0.65	0.65	0.00	0.00	0.00	0	0.00	0	0.00
177905313	Khotagoch Mosque - Kalu house.	2.00	0.30	0.30	0.00	0.00	0.00	0	0.00	0	0.00
177905314	Boalmari Mohor Ali house - Shajahan house.	2.00	0.50	0.50	0.00	0.00	0.00	0	0.00	1	1.00
177905315	Kaldaspara Dangi - Sharkerpara Jonokontho.	2.00	1.10	1.10	0.00	0.00	0.00	0	0.00	2	2.00
177905316	Nawapara more - Dahuk river.	2.50	1.25	1.25	0.00	0.00	0.00	2	1.20	0	0.00
177905317	Nawapara Mosque - Mokka Eidgah.	2.00	1.30	1.30	0.00	0.00	0.00	0	0.00	2	2.00
177905318	Chorokedangi -Versha river.	2.50	1.15	1.15	0.00	0.00	0.00	1	0.60	0	0.00
177905319	Sharkerpara Bridge - Dahuk river.	2.50	1.25	1.25	0.00	0.00	0.00	0	0.00	0	0.00
177905320	Sharkerpara Bokraid house - Nayabari Sluice gate via Versha river.	2.00	2.30	2.30	0.00	0.00	0.00	1	1.00	3	3.00
177905321	Raju goch pucca road - pucca road via Robiul house.	2.00	0.60	0.60	0.00	0.00	0.00	0	0.00	1	1.00
177905322	Shilaikuti Mosque - UP Office via Nofil house.	2.50	0.50	0.50	0.00	0.00	0.00	0	0.00	1	1.00
177905323	Shilaikuti Graveyard - Mostofa house.	2.00	0.35	0.35	0.00	0.00	0.00	0	0.00	0	0.00
177905324	Shilalkuti F.W.C. - pucca road via Talab house.	2.50	0.60	0.60	0.00	0.00	0.00	0	0.00	1	1.00
177905325	Nawapara pucca road - Nawapara pry. school via Sumsul house & Naimul house.	2.00	1.08	1.08	0.00	0.00	0.00	0	0.00	1	1.00
177905326	Chowdhuripara Mosque - Versha river.	2.50	0.93	0.93	0.00	0.00	0.00	0	0.00	1	1.00
177905327	Voyalgoch Madrasa - Versha river.	2.50	0.45	0.45	0.00	0.00	0.00	0	0.00	1	1.00
177905328	Katapara Alimuddin house - Versha river.	2.50	0.65	0.65	0.00	0.00	0.00	0	0.00	1	1.00
177905329	Versha river - Dahuk river (Hindupara).	2.50	1.25	1.25	0.00	0.00	0.00	0	0.00	2	4.00
177905330	Buraburi Rahaman house - Jumar house.	2.00	0.67	0.67	0.00	0.00	0.00	0	0.00	0	0.00
177905331	Buraburi Girls School - Versha Embankment.	2.00	0.50	0.50	0.00	0.00	0.00	0	0.00	0	0.00
177905332	Haradighi pucca road - Community Clinic via Haradighi Mosque.	2.00	0.55	0.55	0.00	0.00	0.00	0	0.00	0	0.00
177905333	Voyalgoch pucca road - Kolabari road.	2.00	0.53	0.53	0.00	0.00	0.00	0	0.00	1	1.00
177905334	North Kolabari - Dahuk FRB road.	2.50	1.00	1.00	0.00	0.00	0.00	2	1.20	1	1.00

BASIC INFORMATION OF ROAD

DIVISION : RAJSHAHI

DISTRICT : PANCHAGARH

ROAD CODE	ROAD NAME	CREST WIDTH (m)	TOTAL LENGTH (Km)	SURFACE TYPE-WISE BREAKE-UP (Km)				STRUCTURE		EXISTING GAP	
				EARTHEN	FLEXIBLE PAVEMENT (BC)	BRICK PAVEMENT (WBM/HBB/BFS)	RIGID PAVEMENT (CC/RCC)	NUMBER	SPAN (m)	NUMBER	SPAN (m)
1	2	3	4	5	6	7	8	9	10	11	12
177905335	Bhutipukur Emdad Chairman house-Korotoa river via BOP Camp.	2.00	1.25	1.25	0.00	0.00	0.00	0	0.00	0	0.00
177905336	Bogula hagi Abdul Mazid house-Korotoa Embankment.	2.50	0.90	0.90	0.00	0.00	0.00	0	0.00	0	0.00
177905337	Vadrashor Pry. School-Guchhogram via Shibmondir.	2.50	1.60	1.60	0.00	0.00	0.00	1	0.60	0	0.00
177905338	Bairagigoch Toslim house-Mosque via Toimuddin master house.	2.00	0.70	0.70	0.00	0.00	0.00	0	0.00	0	0.00
177905339	Murkhagoch Latife house-Shibmondir via Eid gah.	3.50	0.70	0.70	0.00	0.00	0.00	0	0.00	0	0.00
177905340	Murkhagoch Ansar house-Eid gah.	2.00	0.50	0.50	0.00	0.00	0.00	0	0.00	0	0.00
177905341	Murkha goch Chuttu Jabbar house-Korotoa Embankment.	2.00	0.55	0.55	0.00	0.00	0.00	0	0.00	0	0.00
177905342	Prodhan goch Pry. School - Pucca road via Sattar house.	2.00	0.60	0.60	0.00	0.00	0.00	0	0.00	0	0.00
177905343	Bogulahagi Nizam house-East side Pucca road.	2.00	0.40	0.40	0.00	0.00	0.00	0	0.00	0	0.00
177905344	Jomir chowkidar house-Versha river.	2.00	1.10	1.10	0.00	0.00	0.00	0	0.00	0	0.00
177905345	Velupara -Sardarpara Engrage house .	2.50	0.83	0.83	0.00	0.00	0.00	3	2.20	1	2.00
177905346	Valuepara Goli house-Valuepara Eidgha.	3.00	0.42	0.42	0.00	0.00	0.00	0	0.00	0	0.00
177905347	Nondogoch more-Sukani border road.	2.50	2.50	2.50	0.00	0.00	0.00	0	0.00	0	0.00
177905348	Nondogoch more-Nondogoch Mosque.	2.50	1.20	1.20	0.00	0.00	0.00	0	0.00	0	0.00
177905349	Nondogoch-Korotoa river.	2.50	0.90	0.90	0.00	0.00	0.00	0	0.00	0	0.00
177905350	Sukani Sofidul house(big road) -Korotoa river.	2.50	0.47	0.47	0.00	0.00	0.00	0	0.00	0	0.00
177905351	Joigunjote Sounglu shop-Shibchandi Pry.School.	2.50	0.52	0.52	0.00	0.00	0.00	0	0.00	0	0.00
177905352	Jhalingigoch Eidgah-Asrayon center.	2.50	0.80	0.80	0.00	0.00	0.00	0	0.00	0	0.00
177905353	Amjuani Pry.School-Hangadoba road via Shitapara.	2.50	0.95	0.95	0.00	0.00	0.00	0	0.00	0	0.00
177905354	Athhorokhari pond-Korotoa river.	2.50	0.40	0.40	0.00	0.00	0.00	0	0.00	0	0.00
177905355	Sitapara Gofiruddin house-Shotorom gouch pucca road.	2.50	0.75	0.75	0.00	0.00	0.00	0	0.00	0	0.00
177905356	Atma gouch pucca road-Nawapara road.	2.50	0.70	0.70	0.00	0.00	0.00	0	0.00	0	0.00
177905357	Bouchudhangi Bridge (pucca road)-Surigoch Madrasha.	2.50	0.97	0.97	0.00	0.00	0.00	0	0.00	0	0.00
177905358	Gormoni -Korotoa river.	2.50	0.90	0.90	0.00	0.00	0.00	0	0.00	0	0.00
177905359	Moinaguri Basirul house-Korotoa river.	2.50	1.06	1.06	0.00	0.00	0.00	0	0.00	0	0.00
177905360	Jharbari Shomshar Ali house-Mondolpara Bottolli.	2.50	0.72	0.72	0.00	0.00	0.00	0	0.00	0	0.00
177905361	Manikdoba Graveyard-main road.	2.50	0.60	0.60	0.00	0.00	0.00	0	0.00	0	0.00
177905362	Moynaguri Pry.School-Shohidul house more.	2.00	0.48	0.48	0.00	0.00	0.00	0	0.00	0	0.00
177905363	Sukanimore - India Border via Sukani BOP Road	3.50	0.40	0.40	0.00	0.00	0.00	0	0.00	0	0.00
VILLAGE ROAD-B TOTAL: 252 Nos. Road			231.78	231.58	0.20	0.00	0.00	101	200.12	177	385.40
TETULIA UPAZILA TOTAL: 324 Nos. Road			474.24	421.42	52.82	0.00	0.00	434	1010.65	232	504.00