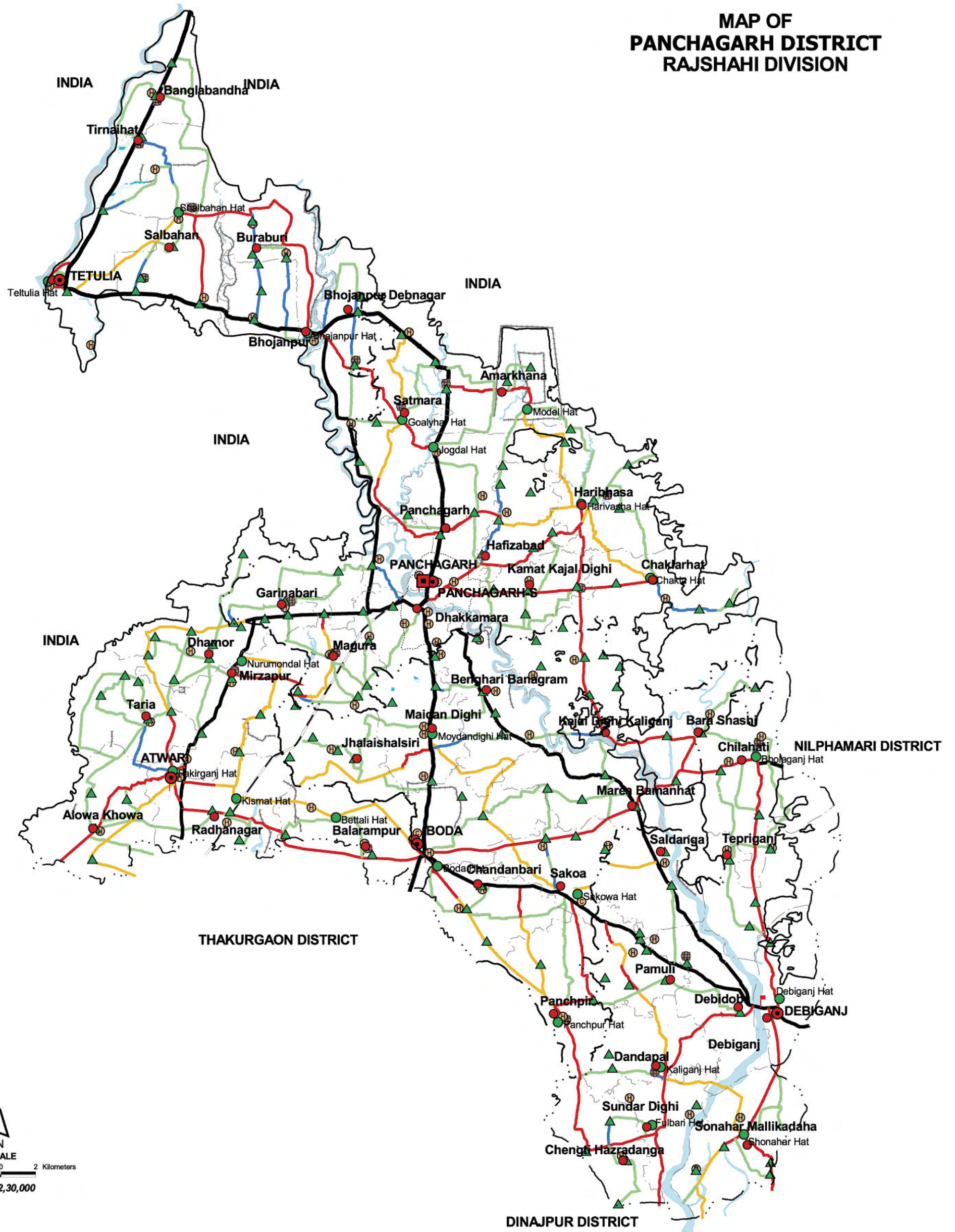


PANCHAGARH

MAP OF PANCHAGARH DISTRICT RAJSHAHI DIVISION



LEGEND

Administrative Boundary

- International Boundary
- · - · - District Boundary
- · - · - Upazila Boundary
- · - · - Union Boundary
- Municipal Boundary

Administrative HQs

- District HQ
- Upazila HQ
- Union HQ

Physical Infrastructures

- National Highways
- Regional Highways
- Zila Road
- Upazila Road Pucca
- Upazila Road Katcha
- Union Road Pucca
- Union Road Katcha
- Railway Network
- Embankment

Natural Features

- Wide River
- Water Bodies
- Sandy Land / Char

Socio-economic Infrastructures

- Growth Centre
- ▲ Small Hat/Bazar
- Police Station
- Upazila Health Complex
- College
- High School

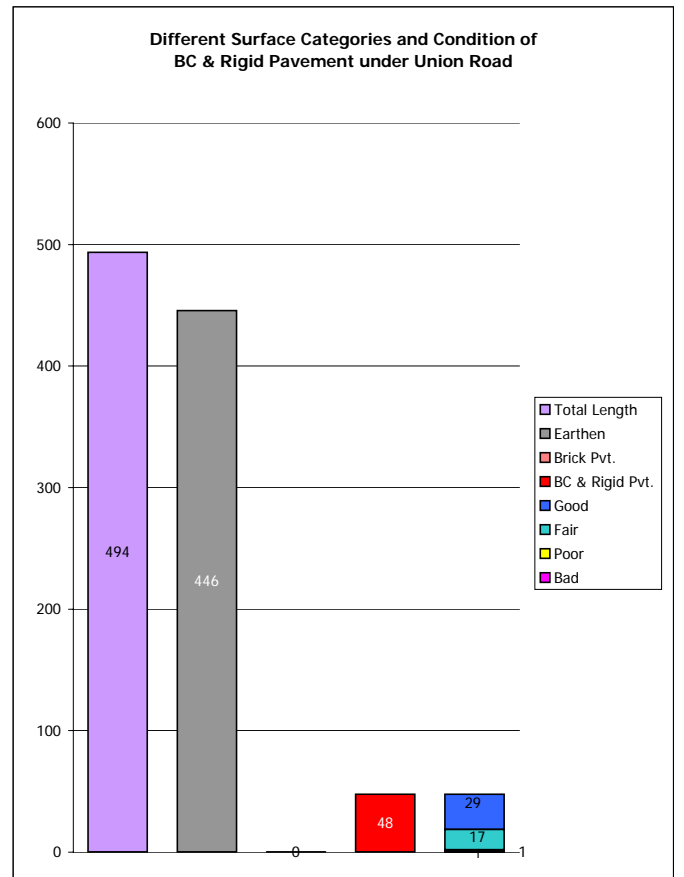
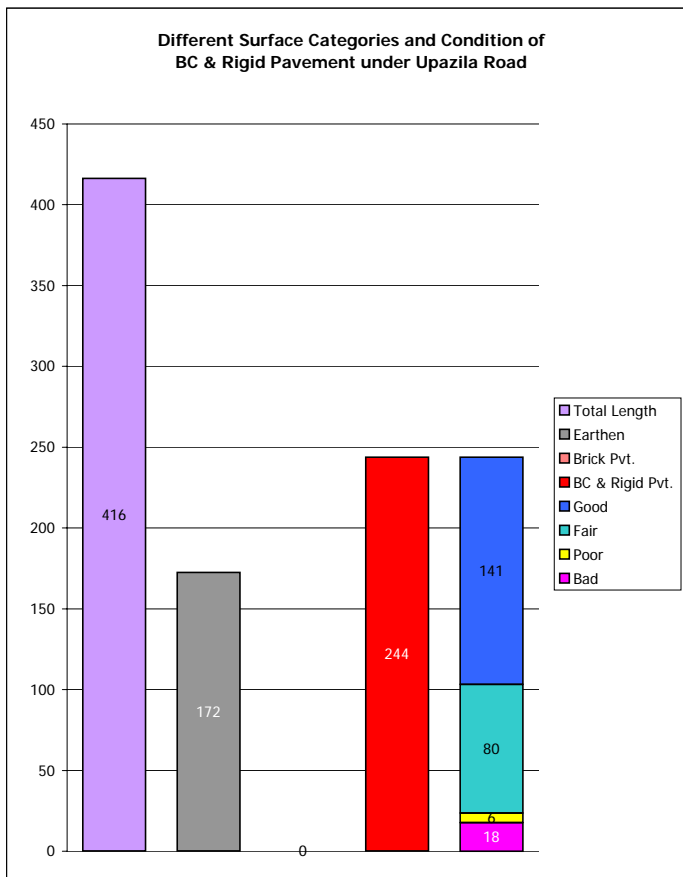
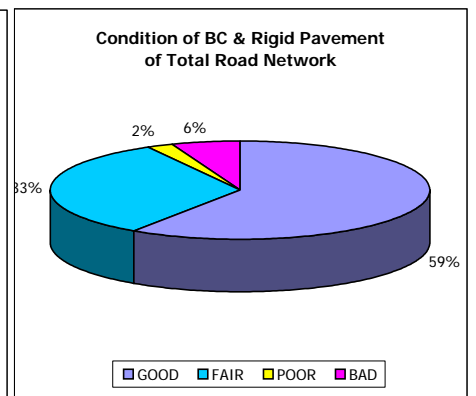
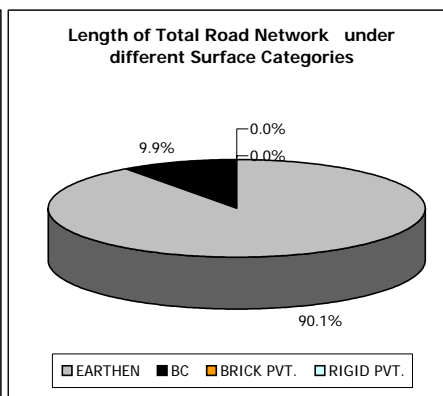
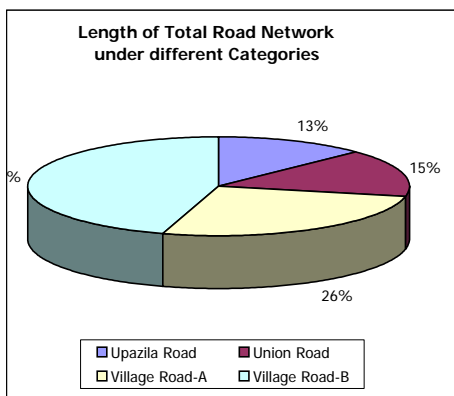
Compiled from : SPOT Image 1989-90, Aerial Photograph 1983-84,
Topographic Maps, Thana Maps, B.B.S and Field Checking.
Projection : Lambert's Conformal Conic
Data Source : GPS Field Survey 1999

PREPARED BY : GIS UNIT

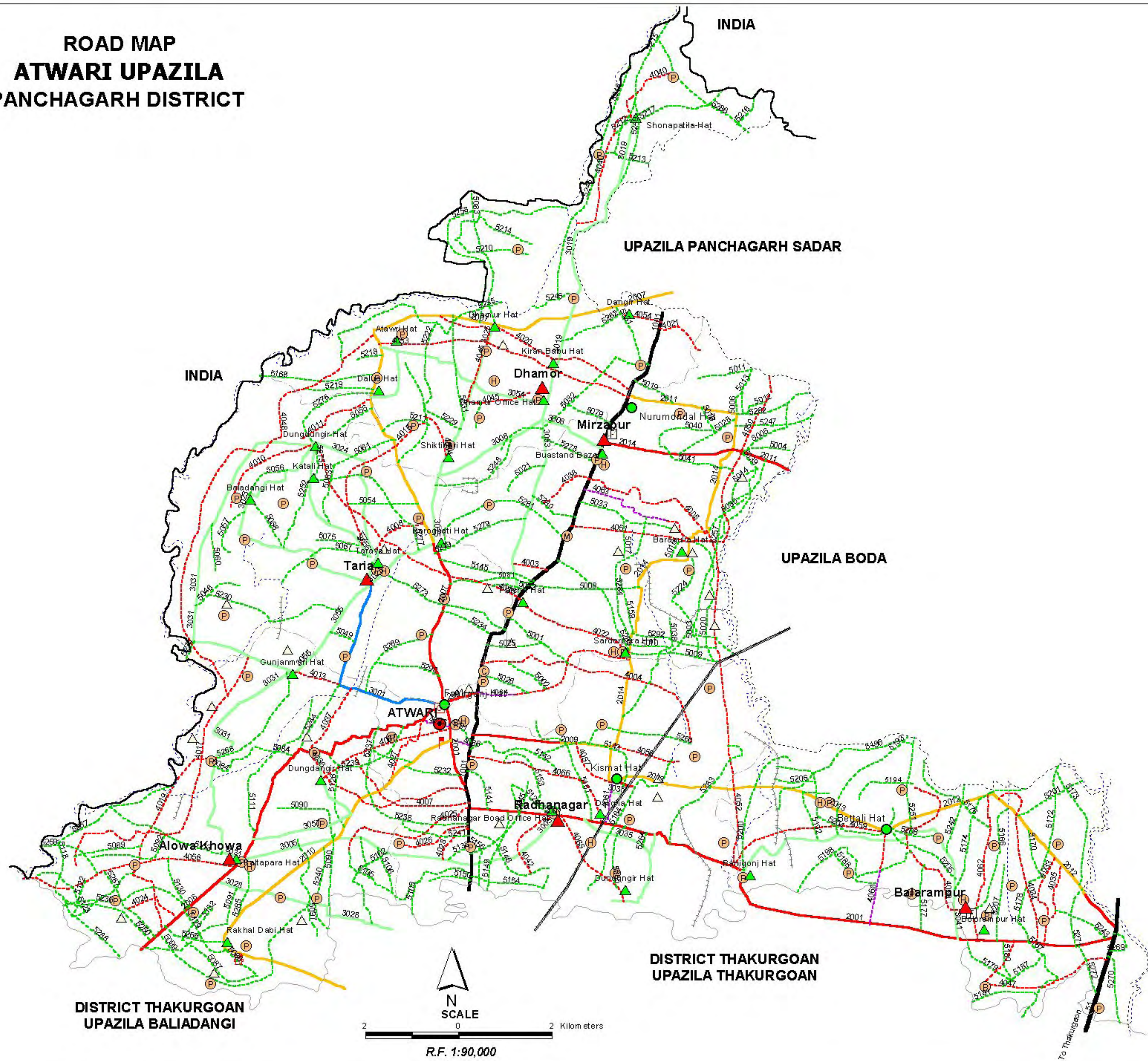
LOCAL GOVERNMENT ENGINEERING DEPARTMENT

**LOCAL GOVERNMENT ENGINEERING DEPARTMENT
DISTRICT SUMMARY OF ROAD
DISTRICT : PANCHAGARH**

ROAD TYPE	NUMBER OF ROAD	TOTAL LENGTH (Km)	SURFACE TYPE-WISE BREAK-UP (Km)				CONDITION OF BC & RIGID PVT. ROAD (As of December, 2003) (Km)				STRUCTURE		EXISTING GAP	
			EARTHEN	FLEXIBLE PAVEMENT (BC)	BRICK PAVEMENT (WBM/HBB/BFS)	RIGID PAVEMENT (CC/RCC)	GOOD	FAIR	POOR	BAD	NUMBER	SPAN (m)	NUMBER	SPAN (m)
Upazila Road	43	416	172	244	0	0	141	80	6	18	643	3006	39	1370
Union Road	83	494	446	48	0	0	29	17	1	1	685	2138	132	994
Village Road-A	265	852	827	25	0	0	18	7	0	0	1034	2904	281	1552
Village Road-B	839	1463	1460	3	0	0	3	0	0	0	1083	2483	617	3459
TOTAL	1230	3225	2906	319	0	0	190	104	7	18	3445	10532	1069	7376



ROAD MAP ATWARI UPAZILA PANCHAGARH DISTRICT



LEGEND

Administrative Boundary

- International Boundary
- District Boundary
- - - Upazila Boundary
- - - Union Boundary
- - - Municipal Boundary

Administrative HQs

- District HQ
- Upazila HQ
- ▲ Union HQ

Physical Infrastructures

- National Highways
- Regional Highways
- Zila Road
- Upazila Road (Pucca)
- Upazila Road (Katcha)
- Union Road (Pucca)
- Union Road (Katcha)
- Village Road A (Pucca)
- Village Road A (Katcha)
- Village Road B (Pucca)
- Village Road B (Katcha)
- Paurashava Road
- Railway Network
- Embankment
- Telecommunication line
- Power Transmission Line

Natural Features

- Wide River
- Water Bodies
- Sandy Area
- Khal
- Forest
- Hill

Socio-Economic Infrastructures

- Growth Centre
- ▲ Small Hat/Bazar
- Police Station
- Upazila Health Complex
- Family welfare Centre
- Community Clinic
- Post Office
- College
- High School
- Primary School
- Madrasa
- ▲ Mosque
- ▲ Ashrayan/Abasan
- Temple

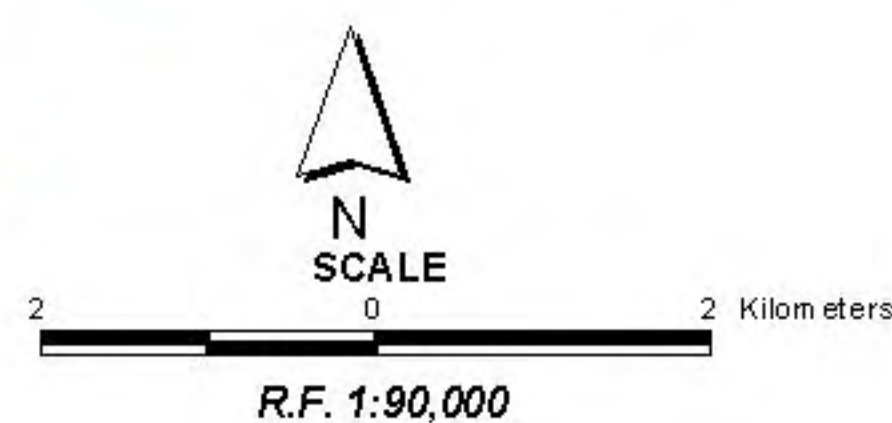
Compiled from : LGED Upazila Base Maps 1994-95, Landsat TM 1998, GPS Survey 1999 and Field Checking in November 2004.

Projection : Lambert's Conformal Conic

PREPARED BY : GIS UNIT

LOCAL GOVERNMENT ENGINEERING DEPARTMENT

DISTRICT THAKURGOAN
UPAZILA BALIADANGI



DISTRICT THAKURGOAN
UPAZILA THAKURGOAN

BASIC INFORMATION OF ROAD

DIVISION : RAJSHAHI

DISTRICT : PANCHAGARH

ROAD CODE	ROAD NAME	CREST WIDTH (m)	TOTAL LENGTH (Km)	SURFACE TYPE-WISE BREAK-UP (Km)				STRUCTURE		EXISTING GAP	
				EARTHEN	FLEXIBLE PAVEMENT (BC)	BRICK PAVEMENT (WBM/HBB/BFS)	RIGID PAVEMENT (CC/RCC)	NUMBER	SPAN (m)	NUMBER	SPAN (m)
1	2	3	4	5	6	7	8	9	10	11	12

UPAZILA : ATWARI

ROAD TYPE : UPAZILA ROAD

177042001	Fakirgonj hat GC - Shathkhamar R&H Road.	6.90	17.15	0.00	17.15	0.00	0.00	26	155.10	0	0.00
177042006	Fakirgonj hat GC- Lahiri hat GC Road.	5.00	11.50	0.00	11.50	0.00	0.00	39	44.86	0	0.00
177042007	Fakirgonj hat GC to Goalpara R&H via Puratan Atwari Road.	5.50	13.92	9.78	4.14	0.00	0.00	14	69.30	0	0.00
177042009	Kristan misson R&H - Kismat hat GC Road.	4.90	4.86	1.80	3.06	0.00	0.00	15	20.04	0	0.00
177042010	Upazila H/Q(Vat. Hospital)-Ramnath hat GC via Rakhaldabi hat Rd.	3.20	10.86	10.86	0.00	0.00	0.00	13	30.10	8	7.30
177042011	Nurumondal hat GC - Rajali R&H Road.	4.00	4.30	3.22	1.08	0.00	0.00	5	13.00	0	0.00
177042012	Boda R&H(Suger Cane centre) -Battali hat GC road.	3.20	9.93	8.85	1.08	0.00	0.00	21	54.07	2	1.20
177042013	Kismat hat GC -Battali hat GC via Dhardhara Tangan river khal Rd.	3.00	7.23	7.23	0.00	0.00	0.00	13	24.50	2	100.90
177042014	Mirjapur R&H(Busstand hat) -Kismat hat GC via Baroaulia hat Rd.	3.20	11.06	8.18	2.88	0.00	0.00	19	54.73	0	0.00

UPAZILA ROAD TOTAL: 9 Nos. Road 90.81 49.92 40.89 0.00 0.00 165 465.70 12 109.40

ROAD TYPE : UNION ROAD

177043001	Fakirgonj hat GC - Toreya U.P. Via Nitupara Road.	4.00	4.48	0.00	4.48	0.00	0.00	8	27.58	0	0.00
177043005	Radhanagar UP - Alowakhawa UP Road.	3.20	12.91	12.91	0.00	0.00	0.00	18	25.70	3	3.00
177043008	Mirzapur UP - Shikthari hat Road.	3.50	4.15	4.15	0.00	0.00	0.00	4	10.80	1	15.00
177043019	Dhamore UP - Sonapatila Hat Via Kiron Babu Hat Road.	4.90	6.42	6.42	0.00	0.00	0.00	21	19.58	0	0.00
177043023	Toreya UP - Dungdungir hat via Mazar Road.	4.00	6.41	6.41	0.00	0.00	0.00	16	51.59	0	0.00
177043024	Dungdungir Hat - Toreya UP via Shahapara Road.	4.50	4.30	4.30	0.00	0.00	0.00	8	9.60	0	0.00
177043025	Toreya UP - Dhamore Hat via Baroghati hat & Shikthari hat Road.	3.50	6.50	6.50	0.00	0.00	0.00	7	7.96	3	3.00
177043028	Alowakhawa UP(Jalpaitola) - Ramnath hat GC via Rampur Chowdhury para Road.	3.50	2.55	2.55	0.00	0.00	0.00	6	27.88	0	0.00
177043031	Alowakhawa UP -Dungdungir hat(Toreya) via Gunjanmari hat Road.	4.90	15.70	14.26	1.44	0.00	0.00	32	61.10	7	18.30
177043035	Radhanagar UP - Dungdungir hat via Hazi Shahar Ali High School Road.	3.00	2.94	2.94	0.00	0.00	0.00	2	6.90	2	3.50
177043041	Balarampur UP - Raniganj hat Road.	3.10	7.21	7.21	0.00	0.00	0.00	10	14.10	2	14.00
177043053	Dhamore UP- Panchsiri hat Road.	3.20	6.50	6.50	0.00	0.00	0.00	7	14.30	1	1.50
177043054	Dhamore UP - Dalua hat via Atwari hat Road.	3.10	7.24	7.24	0.00	0.00	0.00	13	21.40	3	2.70
177043055	Toreya UP - Gunjanmari Hat Road.	4.00	4.10	4.10	0.00	0.00	0.00	0	0.00	0	0.00
177043056	Toreya UP - Dungdungir hat via Katali hat road.	3.10	3.50	3.50	0.00	0.00	0.00	2	1.90	0	0.00
177043057	Alowakhawa UP - Boro Singia more via Dungdungir hat road.	3.30	3.10	3.10	0.00	0.00	0.00	4	4.92	0	0.00

UNION ROAD TOTAL: 16 Nos. Road 98.01 92.08 5.92 0.00 0.00 158 305.31 22 61.00

ROAD TYPE : VILLAGE ROAD-A

177044003	Laxmipur R&H Road - Jhaljhali Khas Pond Road.	3.20	1.07	1.07	0.00	0.00	0.00	1	3.04	1	2.00
177044004	Kalikapur College More - Roseya Rail Line Road.	4.25	5.66	5.66	0.00	0.00	0.00	3	4.70	2	9.00
177044005	Mirjapur R&H near Football field - Baroaulia hat via Sarkarpara Road.	3.53	3.25	3.25	0.00	0.00	0.00	4	6.70	3	15.00
177044007	Goaldighi Madrasha - Borosingia Road.	3.73	4.00	4.00	0.00	0.00	0.00	5	13.16	1	3.00
177044008	Toreya U.P. - Uttar Shukati Road.	3.60	1.77	1.77	0.00	0.00	0.00	4	9.90	0	0.00
177044010	Chaprajhar - Dungdungir Hat Road.	3.70	3.12	3.12	0.00	0.00	0.00	3	14.28	0	0.00
177044011	Dungdungir hat to Dhariakhuri pond via Jadabati Road.	3.75	2.30	2.30	0.00	0.00	0.00	3	6.70	0	0.00
177044013	Nitupara more - Gunjanmari Hat Road.	4.25	1.05	1.05	0.00	0.00	0.00	1	12.00	1	3.00
177044014	Sikthari UNR/025 - Sajanapara Road.	3.25	1.79	1.79	0.00	0.00	0.00	4	8.70	1	5.00
177044015	Toreya UP - Sajnapara Road.	3.25	3.00	3.00	0.00	0.00	0.00	5	11.00	2	18.00
177044017	Barsalupara Road - Paltapara Hat Road.	4.25	6.15	6.15	0.00	0.00	0.00	11	35.63	0	0.00

BASIC INFORMATION OF ROAD

DIVISION : RAJSHAHI

DISTRICT : PANCHAGARH

ROAD CODE	ROAD NAME	CREST WIDTH (m)	TOTAL LENGTH (Km)	SURFACE TYPE-WISE BREAK-UP (Km)				STRUCTURE		EXISTING GAP		
				EARTHEN	FLEXIBLE PAVEMENT (BC)	BRICK PAVEMENT (WBM/HBB/BFS)	RIGID PAVEMENT (CC/RCC)	NUMBER	SPAN (m)	NUMBER	SPAN (m)	
1	2	3	4	5	6	7	8	9	10	11	12	
177044019	Balia Rampur (Laxmirthan) - Barshalupara Bachubabur more Road.	4.50	5.50	5.50	0.00	0.00	0.00	8	12.76	0	0.00	
177044020	Chorpara R&H Road - Dhamore Hat Road.	4.00	2.70	2.70	0.00	0.00	0.00	5	17.60	0	0.00	
177044021	Jugikata R&H - Bagsiri pond Road.	3.75	1.50	1.50	0.00	0.00	0.00	2	1.80	0	0.00	
177044022	Uttar Laxmipur R&H - Sarderpara Road.	3.52	4.00	4.00	0.00	0.00	0.00	3	4.30	0	0.00	
177044023	Bamonkumar Pond - Balia Rampur Road.	4.15	1.28	1.28	0.00	0.00	0.00	2	4.70	0	0.00	
177044025	Galdighi Madrasha R&H - Molani GPS Road.	4.10	3.10	3.10	0.00	0.00	0.00	6	9.20	0	0.00	
177044026	Bakdokra GPS - Dhap R&H More Road.	3.75	1.58	1.58	0.00	0.00	0.00	2	4.90	0	0.00	
177044027	Upazila Hospital - Sotodhup UZR/006 More Road.	4.23	1.70	1.05	0.65	0.00	0.00	2	1.22	0	0.00	
177044028	Dhap more R&H - Bakdockra Road.	4.10	1.13	1.13	0.00	0.00	0.00	2	2.90	0	0.00	
177044030	Balarampur UP - Arazimondol Road.	3.66	4.45	4.45	0.00	0.00	0.00	5	6.70	0	0.00	
177044033	Uttar Sathkhamar UZR/001 - Lakhirdar Road.	3.25	2.25	2.25	0.00	0.00	0.00	3	4.30	0	0.00	
177044034	Sathkhamar UZR/001 - Kalomegh Pond Road.	4.25	4.58	4.58	0.00	0.00	0.00	9	13.50	0	0.00	
177044035	Kalamegh - Kalitola UZR/001 Road.	3.66	2.69	2.69	0.00	0.00	0.00	3	4.50	0	0.00	
177044036	Borodhap R&H - Singia UZR/006 Road	3.50	3.00	3.00	0.00	0.00	0.00	5	5.60	0	0.00	
177044037	Nitupara Bridge - Borosingia UZR/006 Road.	4.00	1.25	1.25	0.00	0.00	0.00	1	7.50	0	0.00	
177044038	Soulapara R&H - Toreya Moni Road.	4.25	1.62	1.62	0.00	0.00	0.00	2	3.40	0	0.00	
177044040	Sonapatila - Malgoba Nagar river via Sonapatila hat Road.	4.25	4.54	4.54	0.00	0.00	0.00	5	7.94	0	0.00	
177044042	Radhanagar UZR/001 - Fultola Road.	4.25	2.18	2.18	0.00	0.00	0.00	4	5.10	0	0.00	
177044045	Fultola Chowrasta - Puraton Atwari Mosque Road.	4.12	3.90	3.90	0.00	0.00	0.00	6	7.00	0	0.00	
177044047	Kalitola UZR/001 - Panchagarh Thakurgaon R&H via Kurulia GPS.	4.15	4.20	4.20	0.00	0.00	0.00	6	6.00	0	0.00	
177044048	Balapara BOP to Puraton Atwari hat via Bodgaon & Darkhor BOP Road.	4.50	11.22	11.22	0.00	0.00	0.00	11	27.60	0	0.00	
177044050	Panpara - Baroaulia Road.	3.00	6.10	6.10	0.00	0.00	0.00	10	32.66	0	0.00	
177044051	Tangoan River Ghat - Laxmipur R&H Road.	3.12	5.40	5.40	0.00	0.00	0.00	12	30.50	0	0.00	
177044052	Raniganj UZR/001 - Baroaulia hat Road.	2.50	10.40	10.40	0.00	0.00	0.00	25	43.10	2	20.00	
177044053	Chorpara R&H - Puratanl Atwari hat Road.	4.50	6.90	6.90	0.00	0.00	0.00	11	18.03	1	10.00	
177044054	Chorpara R&H - Dangir hat Road.	4.00	1.10	1.10	0.00	0.00	0.00	2	1.80	0	0.00	
177044055	Showla R&H - Dungdugir hat Road.	3.50	7.40	7.40	0.00	0.00	0.00	7	19.70	1	1.50	
177044056	Alowakhowa UP - Ansar hat (Baliadangi) Road.	3.50	6.50	6.50	0.00	0.00	0.00	10	31.60	5	5.00	
177044057	Maligoan UZR/006 - Kismat Hat GC Road.	3.00	2.00	2.00	0.00	0.00	0.00	6	8.10	1	5.00	
177044058	Roseya UZR/009 more - Dinmara Road.	3.00	2.60	2.60	0.00	0.00	0.00	7	6.40	2	8.00	
177044059	Raniganj UZR/001 - Bottali Hat GC Road.	4.00	5.80	5.80	0.00	0.00	0.00	5	6.50	0	0.00	
177044060	Kalkuti UZR/001 - Battali Hat GC Road.	6.70	3.05	1.55	1.50	0.00	0.00	6	7.40	0	0.00	
177044061	Kismat Rail Gate UZR/001 - Kismat Hat GC Road.	7.00	0.64	0.00	0.64	0.00	0.00	1	2.50	0	0.00	
177044062	Balarampur GPS UZR/001 - Kamarpara hat(Panchagarh S.) Road.	4.90	4.40	4.40	0.00	0.00	0.00	10	10.10	0	0.00	
177044063	Mirjapur UP(Mazar gate R&H) - Baroaulia Hat Road.	4.20	2.98	0.38	2.60	0.00	0.00	6	17.80	0	0.00	
177044064	Upazila HQ(College more)- Sardarpara Hat road.	3.25	4.20	2.37	1.83	0.00	0.00	7	8.39	1	10.00	
177044065	Dungdungir hat - Radhanagor UP via Ghoradanga GPS Road.	4.90	3.26	3.26	0.00	0.00	0.00	17	14.84	0	0.00	
177044066	Upazila H/Q - Dargha rail gate hat via Parish Cinema Hall Road.	3.00	4.00	3.55	0.45	0.00	0.00	16	22.30	1	5.00	
177044067	Upazila HQ- Dungdungir hat Road.	3.20	5.54	5.54	0.00	0.00	0.00	9	12.42	1	0.90	
VILLAGE ROAD-A TOTAL: 50 Nos. Road				183.80	176.13	7.67	0.00	0.00	303	578.47	26	120.40

ROAD TYPE : VILLAGE ROAD-B

177045001	Nalpukuri R&H - H/O Mr. Yonus Miah Road.	3.05	2.00	2.00	0.00	0.00	0.00	3	3.50	1	3.00
177045002	Atwari Collage - H/O Mr. Taslim Master Road.	3.05	1.00	1.00	0.00	0.00	0.00	2	1.60	0	0.00
177045003	Dangapara H/O Mr. Abdul - H/O Mr. Pahatu Road.	2.80	2.00	2.00	0.00	0.00	0.00	4	5.70	2	6.00
177045004	Dhanga Dhangi - Pirnabi Pond Road.	3.05	2.00	2.00	0.00	0.00	0.00	0	0.00	1	4.00
177045005	Dhanga Dhangi - Panpara Mosque Road.	3.05	2.45	2.45	0.00	0.00	0.00	1	3.05	0	0.00
177045006	Panpara GPS - Arazi Krishnagar Raod.	2.50	1.50	1.50	0.00	0.00	0.00	2	1.80	0	0.00
177045008	Masudam RNGPS - West Side Pachsiri hat Road.	2.00	1.75	1.75	0.00	0.00	0.00	4	3.60	0	0.00
177045009	Sardarpara - East Side Gopal Jote Road.	2.50	2.00	2.00	0.00	0.00	0.00	3	3.60	0	0.00
177045010	Sardarpara H/O Mr. Anil - Sarderpara hat Road.	2.60	1.00	1.00	0.00	0.00	0.00	1	2.70	0	0.00

BASIC INFORMATION OF ROAD

DIVISION : RAJSHAHI

DISTRICT : PANCHAGARH

ROAD CODE	ROAD NAME	CREST WIDTH (m)	TOTAL LENGTH (Km)	SURFACE TYPE-WISE BREAK-UP (Km)				STRUCTURE		EXISTING GAP	
				EARTHEN	FLEXIBLE PAVEMENT (BC)	BRICK PAVEMENT (WBM/HBB/ BFS)	RIGID PAVEMENT (CC/RCC)	NUMBER	SPAN (m)	NUMBER	SPAN (m)
1	2	3	4	5	6	7	8	9	10	11	12
177045011	Krisnanagar Maligaon more - Sarkarpara Satellite School via Krisnanagar Khalpara Road.	3.05	2.75	2.75	0.00	0.00	0.00	4	8.10	0	0.00
177045012	Panpara GPS more - Panpara Hori Mondir Road.	2.50	1.00	1.00	0.00	0.00	0.00	1	0.90	0	0.00
177045013	Panpara more - Krisnagar Khalpara Road.	2.50	2.00	2.00	0.00	0.00	0.00	3	4.50	0	0.00
177045014	Dangapara GPS - Dhanga Dhang Road.	2.50	1.00	1.00	0.00	0.00	0.00	1	2.70	0	0.00
177045015	Krisnanagar Maligaon H/O Mr. Abbas - H/O Mr. Nanku Mahammed Road.	2.50	2.75	2.75	0.00	0.00	0.00	1	1.80	0	0.00
177045016	Baroaulia H/O Mr. Hafizul - Baroaulia hat Road.	2.50	1.00	1.00	0.00	0.00	0.00	1	2.70	0	0.00
177045017	Krisnanagar Sarkarpara - Krisnanagar Khalpara more Road.	2.50	2.50	2.50	0.00	0.00	0.00	1	1.80	0	0.00
177045018	Jhaljhali GPS - Jhaljhali H/O Mr. Mairul Road.	2.40	1.00	1.00	0.00	0.00	0.00	2	1.80	0	0.00
177045019	Chorpara R&H - Sarkarpara Road.	2.50	1.50	1.50	0.00	0.00	0.00	3	2.70	0	0.00
177045020	Baroaulia Fultola - South side Rail Line Road.	2.40	3.00	3.00	0.00	0.00	0.00	3	1.89	0	0.00
177045021	Mohosinpara Ladia - Jhaljhali Pond Road.	3.05	1.50	1.50	0.00	0.00	0.00	0	0.00	0	0.00
177045025	Kalikapur R&H - H/O Mr. Maghu Member house Road.	2.25	1.50	1.50	0.00	0.00	0.00	1	0.90	0	0.00
177045026	Nalpakuri R&H -Nirasir more via H/O Mr. Sachin Road.	2.50	1.50	1.50	0.00	0.00	0.00	1	1.30	0	0.00
177045028	Panpara H/O Mr.Mohammad Ali - Panpabara Chowrasta Road.	2.50	1.50	1.50	0.00	0.00	0.00	1	0.90	0	0.00
177045030	Krisnanagar H/O Mr. Vaduru - Bagshiri pond Road.	2.50	1.50	1.50	0.00	0.00	0.00	1	0.90	0	0.00
177045031	Dangipara GPS - Jugikata Road.	3.00	1.00	1.00	0.00	0.00	0.00	2	1.80	0	0.00
177045032	Jugikata GPS - Torieamoni Road.	3.05	3.00	3.00	0.00	0.00	0.00	3	3.10	0	0.00
177045033	Machuapara H/O Mr. Azijul - Nalpakuri R&H Road.	3.05	3.00	3.00	0.00	0.00	0.00	2	2.92	0	0.00
177045038	Gopaljote Bandh - Roseya Road.	3.66	1.44	1.44	0.00	0.00	0.00	1	1.50	0	0.00
177045039	Panpara GPS - Moharani Bandh Road.	3.66	2.68	2.68	0.00	0.00	0.00	2	1.80	0	0.00
177045040	Panpara GPS - Dhanga Dhang Pond Road.	3.66	0.82	0.82	0.00	0.00	0.00	1	0.90	0	0.00
177045041	Dhanga Dhang Pond - Fultola Road.	3.66	1.43	1.43	0.00	0.00	0.00	3	2.70	0	0.00
177045046	Bodhgaon GPS - Bodhgaon RNGPS Road.	3.05	1.10	1.10	0.00	0.00	0.00	1	1.20	0	0.00
177045049	Nitupara GPS -West Side Sukurgaj Road.	3.05	1.25	1.25	0.00	0.00	0.00	1	0.90	0	0.00
177045052	Showla R&H - Torieamoni Road.	3.66	1.50	1.50	0.00	0.00	0.00	1	3.66	0	0.00
177045054	Dhariakhuri pond UZR/007 - Baniapara more Road.	3.66	1.20	1.20	0.00	0.00	0.00	2	3.40	0	0.00
177045055	Dalua H/O Mr.Ibrahim - Dungdungir hat Road.	3.66	2.25	2.25	0.00	0.00	0.00	2	1.90	0	0.00
177045056	Chaparajhar GPS(2) - East Side Chaparajhar Mosque Road.	3.05	2.50	2.50	0.00	0.00	0.00	3	2.70	0	0.00
177045057	Chaparajhar GPS(2) - Dhallipukur Road.	3.05	2.00	2.00	0.00	0.00	0.00	3	19.56	0	0.00
177045058	Bodhgaon Kristanpara to east side Baladangi hat Road.	3.05	3.15	3.15	0.00	0.00	0.00	3	4.34	0	0.00
177045060	Darkhore - Kristanpara Road.	3.00	2.50	2.50	0.00	0.00	0.00	2	1.90	0	0.00
177045061	Baniapara more - Sajnapara UZR/007 Road.	3.00	2.00	2.00	0.00	0.00	0.00	2	1.90	0	0.00
177045063	Trisla Pond - Vadupara Road.	3.66	2.00	2.00	0.00	0.00	0.00	3	7.90	0	0.00
177045064	Vadupara - Katali Munshi para Mosque Road.	3.05	2.00	2.00	0.00	0.00	0.00	2	1.80	0	0.00
177045067	Hammoni Jami Mosque - Chaparajhar Mosque Road.	3.66	0.45	0.45	0.00	0.00	0.00	4	22.80	0	0.00
177045075	Baniapara more - Jadobhati RNGPS Road.	3.05	1.50	1.50	0.00	0.00	0.00	2	1.90	0	0.00
177045079	Dhariakhuri - Matigaj Road.	2.43	1.25	1.25	0.00	0.00	0.00	2	1.90	0	0.00
177045081	Shoula R&H - Telipara Road.	4.27	2.30	2.30	0.00	0.00	0.00	2	1.90	0	0.00
177045083	Dhamore hat - Fashidangi Road.	4.27	4.92	4.92	0.00	0.00	0.00	1	4.87	0	0.00
177045084	Paltapara H/O Mr. Prodeep Ex. Chairman - Toraya Balia Road.	3.60	1.07	1.07	0.00	0.00	0.00	1	0.90	0	0.00
177045086	Rakhaldebi hat - Dakhin Bamankumar GPS Road.	3.05	1.70	1.70	0.00	0.00	0.00	3	4.95	0	0.00
177045087	Bamonkumar Pond - Dhakin Bamonkumar GPS Road.	2.13	2.14	2.14	0.00	0.00	0.00	2	1.90	0	0.00
177045089	Balia Bohubundh - Balia H/O Mr.Jagadish Road.	2.13	2.00	2.00	0.00	0.00	0.00	1	0.90	0	0.00
177045090	Alihaga Rampur more - West Side Paltapara H/O Mr. Yasin Doctor Road.	3.05	3.20	3.20	0.00	0.00	0.00	2	1.90	0	0.00
177045091	Laxmirthan more - Bamonkumar Road.	3.04	2.43	2.43	0.00	0.00	0.00	1	1.98	0	0.00
177045092	Dangibari - West Side Paltapara H/O Dr.Yasin Road.	2.43	2.43	2.43	0.00	0.00	0.00	1	3.04	0	0.00
177045097	Rampur Pond - Rampur H/O Mr. Laru box Road.	3.04	1.60	1.60	0.00	0.00	0.00	1	0.90	0	0.00
177045099	Bamonkumar Pond - Ramnath hat GC via Dakhin Bamonkumar GPS Road.	3.05	6.43	6.43	0.00	0.00	0.00	2	6.99	0	0.00
177045102	Molani H/O Mr. Syamacharan - Shanpara H/O Mr. Ramkrishore via Shanpara RNGPS Road.	3.66	2.45	2.45	0.00	0.00	0.00	1	6.09	0	0.00
177045103	Sanihari Pond - Raghunathpur Road.	3.05	2.43	2.43	0.00	0.00	0.00	1	6.09	0	0.00
177045105	Raghunathpur H/O Mr.Romesh - Raghunathpur Road.	3.05	2.10	2.10	0.00	0.00	0.00	1	3.00	0	0.00
177045106	Ragunathpur - Mondaladham Road.	3.05	1.25	1.25	0.00	0.00	0.00	1	3.05	0	0.00

BASIC INFORMATION OF ROAD

DIVISION : RAJSHAHI

DISTRICT : PANCHAGARH

ROAD CODE	ROAD NAME	CREST WIDTH (m)	TOTAL LENGTH (Km)	SURFACE TYPE-WISE BREAK-UP (Km)				STRUCTURE		EXISTING GAP	
				EARTHEN	FLEXIBLE PAVEMENT (BC)	BRICK PAVEMENT (WBM/HBB/BFS)	RIGID PAVEMENT (CC/RCC)	NUMBER	SPAN (m)	NUMBER	SPAN (m)
1	2	3	4	5	6	7	8	9	10	11	12
177045111	Votgaj H/O Mr. Babul - Paltapara hat Road.	3.05	3.20	3.20	0.00	0.00	0.00	2	3.95	0	0.00
177045113	Paltapara More at UNR/031 -Balía H/O Mr. Shamcharan Road.	3.05	2.70	2.70	0.00	0.00	0.00	1	0.90	0	0.00
177045118	Balia kashibari - Barsalupara BOP Road.	3.05	3.50	3.50	0.00	0.00	0.00	1	0.90	0	0.00
177045122	Balia BOP - Balía H/O Mr.Hakim Road.	2.74	1.50	1.50	0.00	0.00	0.00	1	0.90	0	0.00
177045123	Balia Borobari - Rajdangi RNGPS Road.	2.43	1.45	1.45	0.00	0.00	0.00	2	3.33	0	0.00
177045124	Alihaga Thakur Dham More - Rampur Pry. School Road.	2.13	1.60	1.60	0.00	0.00	0.00	1	0.90	0	0.00
177045126	Rampur Madrasha - Molani Grave yard Road.	2.74	1.62	1.62	0.00	0.00	0.00	2	3.34	0	0.00
177045127	Molani at UNR/005 - Bakdokra Road.	3.04	1.62	1.62	0.00	0.00	0.00	1	0.90	0	0.00
177045129	Bamonkumar Deep Tube Well - Dhosmara Road.	3.65	1.60	1.60	0.00	0.00	0.00	1	0.90	0	0.00
177045130	Bamonkumar Pond - Bamonkumar H/O Mr. Ramabash Road.	3.65	1.60	1.60	0.00	0.00	0.00	0	0.00	0	0.00
177045132	Bamonkumar H/O Mr.Habibur - Bamonkumar H/O Mr. Sultan Road.	4.87	1.20	1.20	0.00	0.00	0.00	0	0.00	0	0.00
177045135	Atwari Upazila H/Q - Choto Dhap H/O Mr.Paimuddin Road.	3.04	1.00	1.00	0.00	0.00	0.00	0	0.00	0	0.00
177045138	Gobindapur GPS & R&H - Radhanagar UNR/005 Road.	2.43	1.00	1.00	0.00	0.00	0.00	0	0.00	0	0.00
177045140	Radhanagar Prophanpara UZR/001- Boro Dhap R&H Road.	3.05	2.00	2.00	0.00	0.00	0.00	1	3.66	0	0.00
177045141	Radhanagar UZR/001 - Boro Dhap R&H near Mr. Kasam's Rice Mill Road.	3.05	1.20	1.20	0.00	0.00	0.00	1	0.90	0	0.00
177045142	Maligaon H/O Mr. Abdul Jabbar - Kalikapur R&H Road.	3.05	2.00	2.00	0.00	0.00	0.00	1	1.00	0	0.00
177045143	Roseya Boro Bari - Kismat hat Road.	2.43	2.43	2.43	0.00	0.00	0.00	2	1.80	0	0.00
177045145	Jhaljhali Toreyamoni Bridge - Panchsiri hat Road.	3.66	2.10	2.10	0.00	0.00	0.00	2	6.99	0	0.00
177045146	Radhanagar Fulbari - Gobindapur R&H Road.	3.65	2.50	2.50	0.00	0.00	0.00	1	1.00	0	0.00
177045149	Radhanagar UZR/001 road Bridge - Boro Dhap Mr. Kasaim's Husking Mill Road.	3.05	2.00	2.00	0.00	0.00	0.00	1	0.90	0	0.00
177045150	Gobindapur R&H - Raghunathpur H/O Mr. Gozen Master Road.	3.65	1.00	1.00	0.00	0.00	0.00	2	12.18	0	0.00
177045153	Radhanagar U.P. Office - Paris Cinema Hall via Maligaon Road.	3.66	3.25	3.25	0.00	0.00	0.00	1	1.00	0	0.00
177045154	Gobindapur H/O Mr. Bijan Master - Radhanagar Prophanpara Road.	3.66	2.00	2.00	0.00	0.00	0.00	0	0.00	0	0.00
177045156	Gobindapur GPS - Upazila last Boundary Road.	3.05	1.50	1.50	0.00	0.00	0.00	2	10.50	0	0.00
177045159	Sardarpara Chowrangi - Sardarpara RNGPS Road.	3.05	1.50	1.50	0.00	0.00	0.00	0	0.00	0	0.00
177045161	Radhanagar UZR/001 - Rosya Maligaon Road.	3.66	3.00	3.00	0.00	0.00	0.00	0	0.00	0	0.00
177045164	Maligaon H/O Mr. Mofij Uddin -Dinmara H/O Mr. Pobir Uddin Road.	3.05	6.10	6.10	0.00	0.00	0.00	2	4.56	0	0.00
177045166	Balarampur Bhulli River -Kurulia Bhulli River via Kurulia Road.	3.66	1.50	1.50	0.00	0.00	0.00	1	1.22	0	0.00
177045167	Balarampur Kalibari UZR/001 - Bhulli River Road.	3.05	2.00	2.00	0.00	0.00	0.00	2	3.14	0	0.00
177045168	Purton Atwari GPS -Fotapur Road.	3.05	1.50	1.50	0.00	0.00	0.00	2	1.80	0	0.00
177045170	Shal Shiri UZR/012 - Laxmirdar more Road.	3.66	1.40	1.40	0.00	0.00	0.00	0	0.00	0	0.00
177045172	Balarampur Laxmirdar more -Kamarpara Road.	3.05	2.70	2.70	0.00	0.00	0.00	1	0.90	0	0.00
177045173	Uttar satkhamar GPS -Laxmirdar RNGPS Road.	3.05	2.50	2.50	0.00	0.00	0.00	1	1.00	0	0.00
177045174	Arazi Chamessari - Kamarpara Road.	3.05	3.00	3.00	0.00	0.00	0.00	1	0.90	0	0.00
177045176	Bolorampur College more UZR/001 - Chamessari Road.	3.05	1.65	1.65	0.00	0.00	0.00	3	2.70	0	0.00
177045177	BalarampurUZR/001 near the H/O Mr. Gias Fild Man - Araji Chamassari Road.	3.66	1.50	1.50	0.00	0.00	0.00	2	1.80	0	0.00
177045178	Balarampur Kalomagh Dighi - Dhuldhuli Bundh Road.	3.66	2.00	2.00	0.00	0.00	0.00	2	1.80	0	0.00
177045179	Kalomgh RNGPS - Bhulli River Road.	3.05	1.50	1.50	0.00	0.00	0.00	1	0.90	0	0.00
177045180	Balarampur GPS - Kurulia Madrasha Road.	3.05	1.00	1.00	0.00	0.00	0.00	1	1.00	0	0.00
177045181	Balarampur Kalomgh Grave yard - Mondolpara Mosque Road.	2.85	1.75	1.75	0.00	0.00	0.00	3	2.70	0	0.00
177045186	Ranigonj - Chemashary GPS Road.	3.05	2.40	2.40	0.00	0.00	0.00	3	2.70	0	0.00
177045187	Chemashary GPS - Chuchuli Grave yard Road.	3.66	2.00	2.00	0.00	0.00	0.00	3	2.70	0	0.00
177045188	Shathpaki RNGPS - Ranigonj Road.	3.05	1.50	1.50	0.00	0.00	0.00	3	6.07	0	0.00
177045192	Chuchuli Conepara - Trisulia RNGPS Road.	3.05	1.50	1.50	0.00	0.00	0.00	3	2.70	0	0.00
177045193	Chuchuli H/O Mr. Jobbar Sarkar - Chuchuli H/O Mr. Samsar Road.	3.05	2.00	2.00	0.00	0.00	0.00	4	3.60	0	0.00
177045194	Chuchuli Fakirhat(Boda) - Chuchuli H/O Mr. Girish Badu Road.	3.05	2.00	2.00	0.00	0.00	0.00	6	5.40	0	0.00

BASIC INFORMATION OF ROAD

DIVISION : RAJSHAHI

DISTRICT : PANCHAGARH

ROAD CODE	ROAD NAME	CREST WIDTH (m)	TOTAL LENGTH (Km)	SURFACE TYPE-WISE BREAK-UP (Km)				STRUCTURE		EXISTING GAP	
				EARTHEN	FLEXIBLE PAVEMENT (BC)	BRICK PAVEMENT (WBM/HBB/BFS)	RIGID PAVEMENT (CC/RCC)	NUMBER	SPAN (m)	NUMBER	SPAN (m)
1	2	3	4	5	6	7	8	9	10	11	12
177045196	Bottali Duhu Suhu H/O Mr.Pajiruddin - Raniganj Bundh Road.	3.05	3.00	3.00	0.00	0.00	0.00	6	5.50	0	0.00
177045198	Duhu Suhu Amladanga - Bottali RINGPS Road.	3.05	3.00	3.00	0.00	0.00	0.00	4	3.90	0	0.00
177045200	Ranigonj bundh - Chuchuli Grave yard Road.	3.05	3.00	3.00	0.00	0.00	0.00	6	12.09	0	0.00
177045201	Kamarpara - Laxmir Dar Road.	3.66	1.25	1.25	0.00	0.00	0.00	4	8.79	0	0.00
177045204	Duhu Suhu Madrasha - Bottali hat Road.	3.66	4.00	4.00	0.00	0.00	0.00	6	7.30	0	0.00
177045205	Chamessari GPS - Chuchuli UNR/041 Road.	3.05	2.61	2.61	0.00	0.00	0.00	3	2.70	0	0.00
177045206	Duhu Suhu Bundh - Duhu Suhu vill. Road.	3.05	1.50	1.50	0.00	0.00	0.00	2	2.70	0	0.00
177045207	Chamessary - Balarampur UZR/001 Road.	3.66	2.00	2.00	0.00	0.00	0.00	2	1.90	0	0.00
177045208	Chuchuli Sarkerpara GPS - Bottali Road.	3.66	1.02	1.02	0.00	0.00	0.00	1	0.90	0	0.00
177045210	Rajagaon GPS - Khudia Malgaba Eidgaon Road.	3.05	3.00	3.00	0.00	0.00	0.00	1	0.90	0	0.00
177045211	Dalua UZR/007 - Sajnapara Road.	3.60	1.00	1.00	0.00	0.00	0.00	1	1.00	0	0.00
177045212	Sonapatila BOP - Sonapatila H/O Mr. Sumsul Road.	3.66	1.00	1.00	0.00	0.00	0.00	1	0.90	0	0.00
177045213	Bhatiapara - Sonapatila GPS Road.	3.66	1.25	1.25	0.00	0.00	0.00	1	0.90	0	0.00
177045214	Sonapatila Rd. - Monnapara Road.	3.66	0.50	0.50	0.00	0.00	0.00	1	0.90	0	0.00
177045215	Sonapatila BOP - Sonapatila Upazila Bordar Road.	3.66	1.75	1.75	0.00	0.00	0.00	2	2.82	0	0.00
177045216	Maharpur - Sanihari Road.	3.66	0.50	0.50	0.00	0.00	0.00	2	5.56	0	0.00
177045217	Sanihari - Sonapatila Road.	3.66	1.50	1.50	0.00	0.00	0.00	3	3.60	0	0.00
177045218	Puratan Atwari - Fotapur Road.	3.66	1.50	1.50	0.00	0.00	0.00	4	4.50	0	0.00
177045219	Dalua - Fotapur Road.	3.66	1.50	1.50	0.00	0.00	0.00	1	0.90	0	0.00
177045222	Dhariakhuri UZR/001 - Sajnaparai Road.	3.60	2.75	2.75	0.00	0.00	0.00	4	5.30	0	0.00
177045224	Sardarpara - Tangaon Railway Bridge Road.	4.27	3.05	3.05	0.00	0.00	0.00	6	11.79	0	0.00
177045229	Sajnapara - Siktihari pond Road.	3.00	1.66	1.66	0.00	0.00	0.00	1	0.90	0	0.00
177045230	Paschim Nitupara RINGPS-Bodhgoan Haripara Road.	3.00	5.58	5.58	0.00	0.00	0.00	9	9.40	0	0.00
177045231	Siktihari - Giragaon BOP Road.	3.60	2.40	2.40	0.00	0.00	0.00	1	0.90	0	0.00
177045232	Goaldighi Madrasha - Choto Dhap more Road.	3.60	1.70	1.70	0.00	0.00	0.00	1	0.90	0	0.00
177045234	Laxmipur R&H - Jhaljhali UZR/007 Road.	3.60	1.07	1.07	0.00	0.00	0.00	1	0.90	0	0.00
177045235	Giragaon BOP - Nagar River Road.	3.60	3.60	3.60	0.00	0.00	0.00	1	1.00	0	0.00
177045236	Balia Charch - Balia Rampur road via Bamonkumar Road.	3.60	2.63	2.63	0.00	0.00	0.00	1	0.90	0	0.00
177045237	Choto Dhap more - Molani GPS Road.	3.66	1.50	1.50	0.00	0.00	0.00	2	1.90	0	0.00
177045238	Molani GPS - Gobindapur R&H via Raghunathpur Road.	3.66	3.98	3.98	0.00	0.00	0.00	1	0.90	0	0.00
177045239	Choto Dhap UZR/006 more - Dakhin Choto Dhap RINGPS Road.	3.66	2.10	2.10	0.00	0.00	0.00	1	1.00	0	0.00
177045240	Molani UZR/010 - Bakdokra Road.	3.60	3.80	3.80	0.00	0.00	0.00	2	2.90	0	0.00
177045241	South Gobindapur R&H - Raghunathpur Road.	3.00	1.98	1.98	0.00	0.00	0.00	1	0.90	0	0.00
177045242	Arazimondol GPS - Boda Upazila Bordar Road.	3.60	1.45	1.45	0.00	0.00	0.00	1	1.00	0	0.00
177045243	Uttar Satkhamar GPS - Laxmir Dar Road.	3.60	1.27	1.27	0.00	0.00	0.00	1	0.90	0	0.00
177045244	Nitupara Singia bridge - South side Singia more Road.	3.66	1.01	1.01	0.00	0.00	0.00	1	0.90	0	0.00
177045245	Gobondapur GPS - Radhanagar Prophanpara Road.	3.00	2.15	2.15	0.00	0.00	0.00	1	1.00	0	0.00
177045246	Sonapatila Nagar river - Monnapara Court Gaj RINGPS via Malgoba Road.	3.00	4.54	4.54	0.00	0.00	0.00	2	1.50	0	0.00
177045247	Panpara Sarkarpara - Moharani Bundh Road.	2.60	1.65	1.65	0.00	0.00	0.00	1	0.90	0	0.00
177045248	Siktihari - Danobir via Danobir GPS Road.	3.00	2.15	2.15	0.00	0.00	0.00	1	0.60	0	0.00
177045249	Sonapatila hat - Nagar River via Malgoba Road.	3.00	3.15	3.15	0.00	0.00	0.00	1	1.00	0	0.00
177045250	Balia Kristanpara UZR/006 - Boro Balia Road.	3.60	2.55	2.55	0.00	0.00	0.00	1	0.90	0	0.00
177045251	Arazi Chemessary - East side Upazila Boundry Road.	3.60	4.85	4.85	0.00	0.00	0.00	2	1.90	0	0.00
177045252	Nowgaj - Katali Despensary Road.	3.00	1.20	1.20	0.00	0.00	0.00	1	0.90	0	0.00
177045257	Sardarpara Kristanpara - Tangaon River Ghat Road.	4.00	4.20	4.20	0.00	0.00	0.00	4	12.10	1	5.00
177045258	Giragaon - Nagar River Road.	2.75	4.00	4.00	0.00	0.00	0.00	4	21.49	0	0.00
177045259	Balia Church - Balia Upazila Bordar Road.	4.25	2.20	2.20	0.00	0.00	0.00	3	3.80	0	0.00
177045260	Roseya Chairmans House - Sadarpara Bundh Road.	4.25	3.50	3.50	0.00	0.00	0.00	7	10.87	0	0.00
177045262	Dangir hat GPS - Gachbari Shimultola Road.	3.00	2.50	2.50	0.00	0.00	0.00	2	2.13	1	5.00
177045263	Maligaon UZR/001 - Dinmara hat Road.	3.00	4.00	4.00	0.00	0.00	0.00	3	7.25	0	0.00
177045264	Radhanagar Tatultola UZR/001 - Talipara road.	2.50	1.50	1.50	0.00	0.00	0.00	4	4.73	0	0.00
177045265	Maligaon near the Husking Mill of Mr. Mohabbat-Dungdungir hat road.	3.00	2.50	2.50	0.00	0.00	0.00	2	1.25	0	0.00
177045266	Rakhaldebi hat - West side Bamonkumar road.	3.00	2.00	2.00	0.00	0.00	0.00	2	2.14	0	0.00

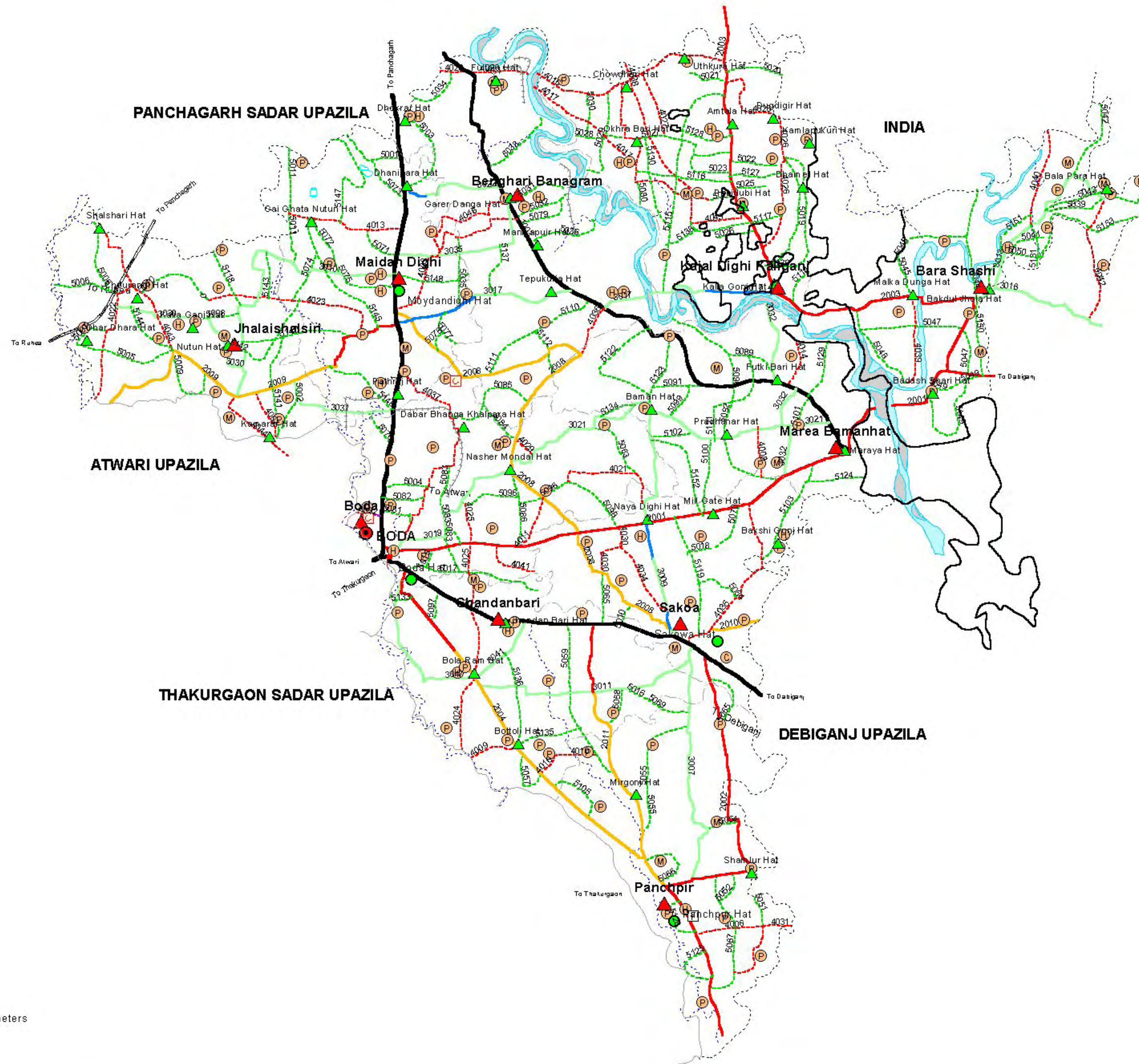
BASIC INFORMATION OF ROAD

DIVISION : RAJSHAHI

DISTRICT : PANCHAGARH

ROAD CODE	ROAD NAME	CREST WIDTH (m)	TOTAL LENGTH (Km)	SURFACE TYPE-WISE BREAK-UP (Km)				STRUCTURE		EXISTING GAP	
				EARTHEN	FLEXIBLE PAVEMENT (BC)	BRICK PAVEMENT (WBM/HBB/BFS)	RIGID PAVEMENT (CC/RCC)	NUMBER	SPAN (m)	NUMBER	SPAN (m)
1	2	3	4	5	6	7	8	9	10	11	12
177045267	Balia Husking mill of Mr. Hakim - Kadamtola more Road.	3.00	3.00	3.00	0.00	0.00	0.00	2	1.83	0	0.00
177045268	Gunjanmari hat - South side Bhotgaj Road.	2.80	3.15	3.15	0.00	0.00	0.00	3	2.85	0	0.00
177045269	Sathkhamar R&H near LSD Godown - Boda R&H via South Sathkhamar road.	2.50	1.90	1.90	0.00	0.00	0.00	1	0.63	0	0.00
177045270	Sathkhamar R&H - South Sathkhamar Upazila boundry road.	3.00	2.50	2.50	0.00	0.00	0.00	1	0.63	0	0.00
177045271	Kalitola more - Uttar Sathkhamar Road.	2.50	2.50	2.50	0.00	0.00	0.00	2	1.25	0	0.00
177045272	Kalitola UZR - South Sathkhamar Madrasha Road.	2.80	2.50	2.50	0.00	0.00	0.00	2	1.83	0	0.00
177045273	Dhaidhaipara R&H - Toreya hat via Sukati Mosque road.	3.10	4.00	4.00	0.00	0.00	0.00	5	32.40	0	0.00
177045274	Bodhgaon more - Bodhgaon Jami mosque road	3.60	0.50	0.50	0.00	0.00	0.00	1	2.00	0	0.00
177045275	Trislapukur - Dungdungir hat road.	3.00	2.50	2.50	0.00	0.00	0.00	2	12.90	0	0.00
177045276	Dalua H/O Mr. Ibrahim - Dungdungir hat via Chukainacha Road.	2.90	3.30	3.30	0.00	0.00	0.00	3	3.05	0	0.00
177045277	Jhaljhali pond - Katali hat via Katali Panjapara Road.	2.90	3.00	3.00	0.00	0.00	0.00	4	5.40	0	0.00
177045278	Mirjapur R&H near Grave yard - Nayadighi Pond Road.	2.80	1.50	1.50	0.00	0.00	0.00	1	0.90	0	0.00
177045279	Mohosinpara - Baroghathi hat via Talipara Road.	2.90	2.50	2.50	0.00	0.00	0.00	2	3.95	0	0.00
177045280	Dangapara R&H - Mohosinpara road.	2.80	1.25	1.25	0.00	0.00	0.00	1	0.90	0	0.00
177045281	Laxmipur R&H near Grave yard - West side Baroghathi hat via Jhaljhali & Darimoni Road.	3.00	4.25	4.25	0.00	0.00	0.00	3	15.90	0	0.00
177045282	Panpara - Machuapara road.	3.00	3.00	3.00	0.00	0.00	0.00	1	2.00	0	0.00
177045283	Nalpukuri R&H - Sardarpara hat via Machgram Paniapukuri Road.	2.80	4.25	4.25	0.00	0.00	0.00	5	5.60	0	0.00
177045284	Mirjapur Pakurtola - Sardarpara via Uttar Sardarpara & Masudan Road.	2.90	4.00	4.00	0.00	0.00	0.00	10	9.00	0	0.00
177045285	Rakhaldebi hat - Rampur Road.	2.80	1.50	1.50	0.00	0.00	0.00	1	6.00	0	0.00
177045286	Sonapatila Nankapara - Maherpur Hindupara Road.	3.50	4.10	4.10	0.00	0.00	0.00	4	9.30	0	0.00
177045287	Barsalupara BOP - Balia BOP Road.	3.10	2.50	2.50	0.00	0.00	0.00	2	3.90	0	0.00
177045288	Rajdangi - Dhantola Road.	2.90	1.25	1.25	0.00	0.00	0.00	0	0.00	0	0.00
177045289	Dakhin Sukati - Choto Dhap Road.	2.80	1.50	1.50	0.00	0.00	0.00	1	0.90	0	0.00
177045290	Atwari Mohila College - West side Choto Dhap Road.	2.90	1.00	1.00	0.00	0.00	0.00	1	1.50	0	0.00
177045291	Fakarigonj hat GC- Kalikapur R&H Via Upazila Land Offcie.	3.20	0.75	0.50	0.25	0.00	0.00	1	4.00	0	0.00
177045292	Sardarpara UZR/014 - Dinmara Gopaljote road.	3.00	2.25	2.25	0.00	0.00	0.00	1	0.63	0	0.00
VILLAGE ROAD-B TOTAL: 186 Nos. Road			401.24	400.99	0.25	0.00	0.00	369	616.75	6	23.00
ATWARI UPAZILA TOTAL: 261 Nos. Road			773.85	719.12	54.73	0.00	0.00	995	1966.24	66	313.80

ROAD MAP BODA UPAZILA PANCHAGARH DISTRICT



LEGEND

Administrative Boundary

- International Boundary
- District Boundary
- - - Upazila Boundary
- Union Boundary
- Municipal Boundary

Administrative HQs

- District HQ
- Upazila HQ
- ▲ Union HQ

Physical Infrastructures

- National Highways
- Regional Highways
- Zila Road
- Upazila Road (Pucca)
- Upazila Road (Katcha)
- Union Road (Pucca)
- Village Road A (Pucca)
- Village Road A (Katcha)
- Village Road B (Pucca)
- Village Road B (Katcha)
- Paurashava Road
- Railway Network
- Embankment
- Telecommunication line
- Power Transmission Line

Natural Features

- Wide River
- Water Bodies
- Sandy Area
- Khal
- Forest
- Hill

Socio-Economic Infrastructures

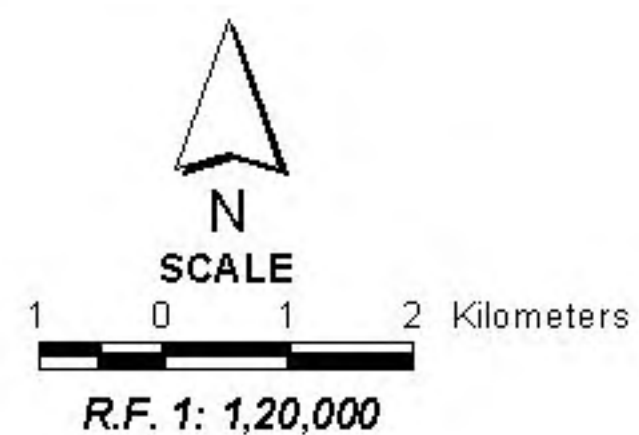
- Growth Centre
- ▲ Small Hat/Bazar
- Police Station
- Upazila Health Complex
- Family welfare Centre
- Community Clinic
- Post Office
- College
- High School
- Primary School
- Madrasa
- ▲ Mosque
- ▲ Ashrayan/Abasan
- Temple

Compiled from : LGED Upazila Base Maps 1994-95, Landsat TM 1998, GPS Survey 1999 and Field Checking in November 2004.

Projection : Lambert's Conformal Conic

PREPARED BY : GIS UNIT

LOCAL GOVERNMENT ENGINEERING DEPARTMENT



BASIC INFORMATION OF ROAD

DIVISION : RAJSHAHI

DISTRICT : PANCHAGARH

ROAD CODE	ROAD NAME	CREST WIDTH (m)	TOTAL LENGTH (Km)	SURFACE TYPE-WISE BREAK-UP (Km)				STRUCTURE		EXISTING GAP	
				EARTHEN	FLEXIBLE PAVEMENT (BC)	BRICK PAVEMENT (WBM/HBB/BFS)	RIGID PAVEMENT (CC/RCC)	NUMBER	SPAN (m)	NUMBER	SPAN (m)
1	2	3	4	5	6	7	8	9	10	11	12

UPAZILA : BODA

ROAD TYPE : UPAZILA ROAD

177252001	Boda - Bhowlaganj GC Road.	7.32	18.60	1.40	17.20	0.00	0.00	29	193.25	1	477.00
177252002	Sakowa GC - Fulbari GC Road via Panchpir GC.	7.32	13.20	0.00	13.20	0.00	0.00	34	99.58	0	0.00
177252003	Harivasha GC - Bhowlaganj GC Via Tunirhat Road.	7.32	18.85	0.00	18.85	0.00	0.00	21	207.00	0	0.00
177252004	Boda - Panchpir GC (Menogram) via Boloramhat Road.	4.25	10.45	6.25	4.20	0.00	0.00	18	75.56	0	0.00
177252008	Sakowa G.C. - Maidandeghi G.C. Via Ulipukuri Putimari Road	3.80	15.10	15.10	0.00	0.00	0.00	7	13.14	0	0.00
177252009	Maidandighi G.C - Bottoli G.C Road.	4.57	8.25	5.98	2.27	0.00	0.00	16	55.35	1	1.00
177252010	Sakowa G.C - Shaldanga R& H Road.	4.27	4.90	4.90	0.00	0.00	0.00	7	41.85	0	0.00
177252011	Jorpakuri R & H - Panchpir Manograme G.C	7.00	8.14	5.93	2.21	0.00	0.00	6	6.30	0	0.00

UPAZILA ROAD TOTAL: 8 Nos. Road 97.49 39.56 57.93 0.00 0.00 138 692.03 2 478.00

ROAD TYPE : UNION ROAD

177253007	Sakowa UP - Boirati Panchpir GC Road.	4.25	7.20	7.20	0.00	0.00	0.00	15	20.36	0	0.00
177253009	Sakowa UP - Bamanhat via Nayadighi Road.	3.50	5.50	4.04	1.46	0.00	0.00	14	46.60	1	1.00
177253010	Maidandighi UP (Latapara monirum) -Jholy shalshri UP Road.	4.57	8.72	8.72	0.00	0.00	0.00	9	22.30	0	0.00
177253011	Sakowa UP - Bolaram hat Road.	4.29	6.65	6.65	0.00	0.00	0.00	20	33.15	0	0.00
177253013	Barashashi UP(Mohishbatan)-Balaparahat via Barashashi PRY. School Road.	4.27	4.35	4.35	0.00	0.00	0.00	6	29.50	0	0.00
177253016	Barashashi UP (Bokduljhola) - Bhowlaganj Road.	6.40	4.04	4.04	0.00	0.00	0.00	7	47.53	0	0.00
177253017	Maidandighi U.P - Kaliaganj U.P via Tepukuria hat Road.	4.10	10.50	6.07	4.43	0.00	0.00	17	51.78	2	225.00
177253019	Boda UP - Mondal hat Road.	3.50	5.50	5.50	0.00	0.00	0.00	8	40.79	0	0.00
177253021	Mareya U.P. Office - Mondol hat Via Bamonhat Road.	3.50	10.05	10.05	0.00	0.00	0.00	11	41.24	0	0.00
177253022	Dhanipara Hat R&H - Banghari U.P.Road.	3.75	3.25	2.61	0.64	0.00	0.00	3	8.85	1	2.00
177253030	Jhalaishalshiri U.P.Office - Chourangi hat via kaliagonjhat .	4.20	3.20	3.20	0.00	0.00	0.00	6	20.20	0	0.00
177253031	Pathrajhat(R&H) - Jholy U.P via Langalgram Road.	4.00	4.10	4.10	0.00	0.00	0.00	5	29.16	2	2.00
177253032	Mareya U.P Office - Kaliaganj U.P Road.	3.10	6.00	6.00	0.00	0.00	0.00	5	8.53	5	167.90
177253035	Maidandighi UP - Manikpirhat Road.	4.27	5.00	5.00	0.00	0.00	0.00	5	12.90	1	19.00
177253041	Chandanbari UP Gomastapara - Balaramhat Road.	3.66	1.60	1.60	0.00	0.00	0.00	2	2.60	1	3.00
177253047	Boda Pramanikpara R&H - Boloram hat Road.	3.95	4.50	4.50	0.00	0.00	0.00	3	9.30	2	11.00

UNION ROAD TOTAL: 16 Nos. Road 90.16 83.63 6.53 0.00 0.00 136 424.79 15 430.90

ROAD TYPE : VILLAGE ROAD-A

177254006	Uttar Kalibari - Bairatiguagram Road.	4.27	3.15	3.15	0.00	0.00	0.00	7	30.29	2	8.00
177254007	Shalshiri Hat - Kamarpara Road.	4.27	1.55	1.55	0.00	0.00	0.00	2	7.00	0	0.00
177254008	Atiagram - Gouri Kamat Road.	4.27	3.55	3.55	0.00	0.00	0.00	3	7.66	1	15.00
177254009	Lathuapara - Jaynandapur Road.	3.96	2.45	2.45	0.00	0.00	0.00	5	22.84	0	0.00
177254010	Auajdanga - Eidgah Math Road.	3.96	1.85	1.85	0.00	0.00	0.00	4	24.80	0	0.00
177254011	Shesh Majgram - Mondalhat Road.	3.96	4.14	4.14	0.00	0.00	0.00	3	6.55	0	0.00
177254013	Holdia Pukuri - Velapakuri Road.	4.27	4.25	4.25	0.00	0.00	0.00	2	5.90	2	4.00
177254014	Futkibari - Arajeshikarpur Road.	3.96	1.90	1.90	0.00	0.00	0.00	3	9.69	0	0.00
177254016	Kajaldighi - Nicharghat Road.	3.96	4.25	4.25	0.00	0.00	0.00	4	21.50	0	0.00
177254017	Ukhrabari - Nicharghat Road.	3.96	3.85	3.85	0.00	0.00	0.00	3	13.00	1	3.00
177254020	Sonachandi - Kholapara Road.	3.66	4.25	4.25	0.00	0.00	0.00	2	34.50	1	3.00
177254021	Kantamoni - Tatipara Road.	4.27	3.50	3.50	0.00	0.00	0.00	3	13.40	2	7.00
177254022	Suvasujan - Dosarda Via Chowrangi Road.	4.26	7.10	7.10	0.00	0.00	0.00	4	10.20	4	15.00
177254023	Mohajanpara - Banghabari Via Dholuapara Road.	3.96	4.15	4.15	0.00	0.00	0.00	4	19.44	1	2.00
177254024	Balaramhat - Lathuapara Via Kumarpara Road.	3.96	3.50	3.50	0.00	0.00	0.00	3	4.70	2	13.00
177254025	Mondalhat - Balaram Hat Road.	4.27	6.60	6.60	0.00	0.00	0.00	5	14.80	1	2.50

BASIC INFORMATION OF ROAD

DIVISION : RAJSHAHI

DISTRICT : PANCHAGARH

ROAD CODE	ROAD NAME	CREST WIDTH (m)	TOTAL LENGTH (Km)	SURFACE TYPE-WISE BREAK-UP (Km)				STRUCTURE		EXISTING GAP	
				EARTHEN	FLEXIBLE PAVEMENT (BC)	BRICK PAVEMENT (WBM/HBB/BFS)	RIGID PAVEMENT (CC/RCC)	NUMBER	SPAN (m)	NUMBER	SPAN (m)
1	2	3	4	5	6	7	8	9	10	11	12
177254026	Danakata - Kajaldighi Road.	4.27	7.75	7.75	0.00	0.00	0.00	7	11.60	1	6.00
177254027	Samandanga - Uthkurahat Road.	4.27	3.10	3.10	0.00	0.00	0.00	2	16.50	2	5.00
177254029	Sankaipara - Sundar pukuri Road.	4.26	1.00	1.00	0.00	0.00	0.00	2	14.40	0	0.00
177254030	Kazipara - Prohdhanpara Road.	3.96	2.05	2.05	0.00	0.00	0.00	3	4.30	0	0.00
177254031	Fakirpara - Chowdhury para Road.	3.96	2.71	2.71	0.00	0.00	0.00	2	12.90	0	0.00
177254032	Panchagarh Dinajpur R&H - Helipad Road.	3.66	0.90	0.40	0.50	0.00	0.00	1	2.50	0	0.00
177254033	Latapara - Manikpi hat Road	4.00	5.00	5.00	0.00	0.00	0.00	5	9.90	1	4.50
177254034	Sakowa - Turukprotha Road.	3.96	4.10	4.10	0.00	0.00	0.00	3	6.00	1	1.00
177254035	Boda Bhowlagonj UZR Road at Chamidighi - Sakowa hat Road.	4.00	5.10	5.10	0.00	0.00	0.00	6	44.09	1	2.50
177254036	Putimari Mission - Bakdokraghat Road	3.50	3.75	3.75	0.00	0.00	0.00	3	14.90	2	9.00
177254037	Sardarpara - Vimbukuri Via Titopara Road	4.27	6.25	6.25	0.00	0.00	0.00	4	12.50	2	3.50
177254038	Tunirhat - Bhowlaganj UZR at Panidubihat to Chowdhrihat.	4.00	7.90	7.90	0.00	0.00	0.00	2	13.80	4	7.00
177254039	Ghoramara - Auliaghat Road	3.90	3.50	3.50	0.00	0.00	0.00	3	6.60	1	200.00
177254040	Jakuapara - Noorpara.	3.50	2.25	2.25	0.00	0.00	0.00	2	7.50	0	0.00
177254041	Majgram - Chandanbari kajipara.	3.00	1.80	1.80	0.00	0.00	0.00	2	13.00	1	10.00
177254042	Chilahati U.P(Bhowlaganj G.C) - Balapara hat Road.	3.75	3.00	3.00	0.00	0.00	0.00	3	28.00	3	49.00
177254043	Kaliagonjhat - Jholoyhat Road	4.50	4.80	4.80	0.00	0.00	0.00	3	2.70	0	0.00
177254044	Panchagarh - Dinajpur RHD at satkhamar - Shalshiri Road	4.00	4.50	4.50	0.00	0.00	0.00	4	5.70	0	0.00
177254045	Tunirhat Bhowlaganj FRB at Panidubir hat - Chowdhury Hat Road	4.00	7.90	7.90	0.00	0.00	0.00	3	14.80	3	17.00
VILLAGE ROAD-A TOTAL: 35 Nos. Road			137.40	136.90	0.50	0.00	0.00	117	487.96	39	387.00

ROAD TYPE : VILLAGE ROAD-B

177255001	Dhokrahat - Velapukuria Road.	3.66	3.40	3.40	0.00	0.00	0.00	3	17.16	0	0.00
177255002	Uttar Langolgram - Kamarpara Hat Road.	3.40	1.90	1.90	0.00	0.00	0.00	2	6.73	1	1.00
177255003	Dhonipara - Dhokrahat Road.	3.60	3.00	3.00	0.00	0.00	0.00	3	7.96	0	0.00
177255004	Titopara - Vellaypara Road.	3.66	1.10	1.10	0.00	0.00	0.00	2	8.10	0	0.00
177255005	Kaligang - Dhardhara Road.	3.66	3.15	3.15	0.00	0.00	0.00	4	3.06	0	0.00
177255006	Damukapara - Nadirdanga Road.	3.66	3.45	3.45	0.00	0.00	0.00	4	9.17	1	3.00
177255007	Sankodhar - Nishikanto Road.	3.55	1.30	1.30	0.00	0.00	0.00	1	6.10	1	1.00
177255008	Barouapara - Kaliganj Hat Road.	3.66	2.15	2.15	0.00	0.00	0.00	2	11.00	1	17.00
177255009	Motapara - Suvasujan Road.	3.50	2.90	2.90	0.00	0.00	0.00	2	1.26	1	1.00
177255010	Baganbari - Vimdamal Road.	3.50	1.40	1.40	0.00	0.00	0.00	3	15.60	0	0.00
177255011	Budhbari - Kaimary Road.	3.50	1.40	1.40	0.00	0.00	0.00	2	1.90	1	5.00
177255015	Daripara - Shipahi Para Road.	3.35	1.60	1.60	0.00	0.00	0.00	1	1.00	1	5.00
177255016	Nagar Sakowa - Prohdhanpara Road.	3.35	2.30	2.30	0.00	0.00	0.00	2	23.65	0	0.00
177255017	Boda Power Station - Sarkarpara Road.	3.65	2.60	2.60	0.00	0.00	0.00	3	7.60	1	1.00
177255018	Gidalpara - Goyalibari Road.	3.65	1.10	1.10	0.00	0.00	0.00	2	7.70	0	0.00
177255019	Danakata - Kalitola Via Katonhari Road.	3.65	3.40	3.40	0.00	0.00	0.00	2	7.00	1	4.00
177255020	Dumtola - Dholua Road.	3.65	1.65	1.65	0.00	0.00	0.00	1	3.70	1	3.00
177255021	Uthkura - Shavarvita Road.	3.65	1.80	1.80	0.00	0.00	0.00	1	3.70	1	3.50
177255022	Baniapara - Katonhari Road.	3.65	1.45	1.45	0.00	0.00	0.00	1	7.50	1	1.00
177255023	Panidubi - Jharpukuri Road	3.65	1.00	1.00	0.00	0.00	0.00	1	1.00	1	5.00
177255024	Kazipara - Jharpukuri Road.	3.65	1.25	1.25	0.00	0.00	0.00	1	6.00	1	4.00
177255025	Kamlapikuri - Dhamarghat Road.	3.65	1.00	1.00	0.00	0.00	0.00	2	30.63	0	0.00
177255026	Digholgram - Panidubi Road.	3.65	1.25	1.25	0.00	0.00	0.00	2	6.70	0	0.00
177255027	Monnapara - Satnai Road	3.65	1.00	1.00	0.00	0.00	0.00	1	7.00	0	0.00
177255028	Dhargapara - Pathanpara Road.via Khalpara road	3.65	3.25	3.25	0.00	0.00	0.00	1	0.90	2	20.00
177255029	Baniapara - Thakurpara Road.	3.65	2.80	2.80	0.00	0.00	0.00	2	1.90	1	5.00
177255030	Jhaljhali - Pathanpara Road.	3.65	1.50	1.50	0.00	0.00	0.00	2	2.00	1	1.00
177255031	Northside of Manikpir School - Jagonathpur Road.	3.65	1.75	1.75	0.00	0.00	0.00	2	2.00	1	3.00
177255032	Southside of Manikpir School - Shikarpur Road.	3.65	1.30	1.30	0.00	0.00	0.00	1	6.00	1	2.00
177255033	Gorandanga - Bandarmoni Road.	3.65	1.15	1.15	0.00	0.00	0.00	1	6.00	1	10.00
177255034	Mominpara More - Paharibari Road.	3.65	1.05	1.05	0.00	0.00	0.00	1	1.00	1	1.00

BASIC INFORMATION OF ROAD

DIVISION : RAJSHAHI

DISTRICT : PANCHAGARH

ROAD CODE	ROAD NAME	CREST WIDTH (m)	TOTAL LENGTH (Km)	SURFACE TYPE-WISE BREAK-UP (Km)				STRUCTURE		EXISTING GAP	
				EARTHEN	FLEXIBLE PAVEMENT (BC)	BRICK PAVEMENT (WBM/HBB/BFS)	RIGID PAVEMENT (CC/RCC)	NUMBER	SPAN (m)	NUMBER	SPAN (m)
1	2	3	4	5	6	7	8	9	10	11	12
177255035	Jhaljhali - Manikpir Hat Road.	3.65	1.85	1.85	0.00	0.00	0.00	1	1.00	1	15.00
177255036	Vakterbari - Sankordarh Road.	3.65	1.80	1.80	0.00	0.00	0.00	1	7.00	2	24.00
177255037	Ulupukuri Mission - Putimari road	3.65	1.75	1.75	0.00	0.00	0.00	1	4.00	1	1.00
177255039	Balapara - Sabadiganj Math Road.	3.65	1.05	1.05	0.00	0.00	0.00	1	7.00	1	3.50
177255041	Mohisbathan - Moulavipara Road.	3.65	1.60	1.60	0.00	0.00	0.00	3	13.50	1	6.00
177255042	Jashimpur - Shekpara Road.	3.65	1.80	1.80	0.00	0.00	0.00	0	0.00	2	13.00
177255043	Jhakowapara - Balapara Road.	3.65	1.65	1.65	0.00	0.00	0.00	3	7.90	0	0.00
177255044	Bogduljola - Sarkarpara Road.	3.65	2.65	2.65	0.00	0.00	0.00	3	93.00	0	0.00
177255045	Malkadanga - Nawtary Road.	3.65	2.80	2.80	0.00	0.00	0.00	0	0.00	1	100.00
177255047	Hazipara - Kumarpara Road.	3.65	4.08	4.08	0.00	0.00	0.00	2	2.00	3	5.00
177255048	Patoarypara - Auliarghat Road.	3.65	2.75	2.75	0.00	0.00	0.00	1	0.63	1	1.00
177255049	Bodeshary - Damradighi Road.	3.65	3.50	3.50	0.00	0.00	0.00	1	2.50	2	2.00
177255050	Bogduljoholhat - Konamonipara Road.	3.65	2.80	2.80	0.00	0.00	0.00	2	2.00	2	3.00
177255051	Chowduripara - Dalua Pukur Road.	3.65	1.20	1.20	0.00	0.00	0.00	1	1.00	1	2.00
177255052	Harinimaipara - Guagran no-2,School Road.	3.65	1.20	1.20	0.00	0.00	0.00	1	9.00	0	0.00
177255054	Chandpara - Sarinntola Road.	3.65	0.80	0.80	0.00	0.00	0.00	2	9.00	0	0.00
177255055	Umjanipara - Pathanpara Road.	3.65	2.25	2.25	0.00	0.00	0.00	1	2.00	1	1.00
177255056	Pramervanga - Bakpur school Road.	3.65	1.70	1.70	0.00	0.00	0.00	2	2.40	0	0.00
177255057	Bottoli - Lathuapara Road.	3.65	1.10	1.10	0.00	0.00	0.00	1	3.00	1	1.00
177255058	Piajeepara - Proadhanpara Road.	3.65	1.80	1.80	0.00	0.00	0.00	1	4.50	1	5.00
177255059	Kholahati - Mirgonj Road.	3.65	4.50	4.50	0.00	0.00	0.00	3	3.00	2	7.00
177255063	Nayadighi Electric Pole - Dabor bhanga Road.	3.66	3.15	3.15	0.00	0.00	0.00	2	2.00	3	8.00
177255064	Baladangi - Dharaikuri Road.	3.35	1.80	1.80	0.00	0.00	0.00	1	1.00	1	2.50
177255065	Sikarpur - Ramprosad Kajipara Road.	3.35	1.65	1.65	0.00	0.00	0.00	1	1.00	1	1.00
177255066	Menagram Madrasa - Suger cone Centre Road.	3.65	1.30	1.30	0.00	0.00	0.00	1	1.00	1	1.00
177255067	Sanpara School - Harinimaipara Road.via kaikuri road	3.65	2.35	2.35	0.00	0.00	0.00	3	2.90	2	16.00
177255069	Salapara - Bakpur Amjani Road.	3.35	1.60	1.60	0.00	0.00	0.00	1	1.00	1	2.00
177255070	Bhola Basunia - Atiagram Surjamukhi Road.	3.35	2.10	2.10	0.00	0.00	0.00	1	7.00	2	2.00
177255071	Karanipara - Paikpara Road.	3.35	1.15	1.15	0.00	0.00	0.00	1	1.00	1	1.00
177255072	Bamakali - Kaderpur Road.	3.35	1.75	1.75	0.00	0.00	0.00	1	1.80	1	1.00
177255073	Gaighata - Chitmohal Road.	3.35	1.60	1.60	0.00	0.00	0.00	1	1.00	2	66.00
177255074	Dalua - Sarkarpara Road.	3.35	1.30	1.30	0.00	0.00	0.00	1	1.00	1	2.00
177255075	Arajpir Mahamud - Bamakali Road.	3.35	1.80	1.80	0.00	0.00	0.00	1	1.00	1	2.00
177255076	Horipur school - Rahmatpur Road.	3.35	1.30	1.30	0.00	0.00	0.00	1	1.00	1	1.00
177255077	Parakamat - Taserpara Road.	3.35	1.10	1.10	0.00	0.00	0.00	1	1.00	1	17.00
177255078	Sarkarpara - Taserpara Road.	3.35	1.75	1.75	0.00	0.00	0.00	1	1.00	1	3.50
177255079	Manikpirhat - Hazipara Road.	3.35	1.89	1.89	0.00	0.00	0.00	2	2.00	1	1.00
177255080	Ukrabari - Jaragram Road.	3.36	1.35	1.35	0.00	0.00	0.00	1	1.00	1	2.00
177255081	Nagarkumari - Rajardighi Road.	3.35	1.15	1.15	0.00	0.00	0.00	1	0.63	0	0.00
177255082	T&T - Omdas Road.	3.35	1.10	1.10	0.00	0.00	0.00	2	7.80	0	0.00
177255083	Bania Para - Titupara Road.	3.65	1.65	1.65	0.00	0.00	0.00	2	1.20	0	0.00
177255084	Banghari - Ulupukuri Road.	3.65	2.80	2.80	0.00	0.00	0.00	1	1.00	1	2.00
177255085	Daluapukur - Jhaljhali Road.	3.35	0.75	0.75	0.00	0.00	0.00	1	7.00	0	0.00
177255086	Turukprotha Pukur - Balavir Goalpara Road.	3.35	1.25	1.25	0.00	0.00	0.00	1	1.00	1	1.00
177255089	Futkibari School - Kawakhal Road.	3.35	1.85	1.85	0.00	0.00	0.00	1	1.00	1	30.00
177255090	Majjali Madrasa - Boalmari Road.	3.35	1.80	1.80	0.00	0.00	0.00	1	1.00	1	2.00
177255091	Bamonpara - Mojiali Road.	3.65	2.05	2.05	0.00	0.00	0.00	2	5.50	0	0.00
177255092	Sikarpur - Varvori Road.	3.65	3.60	3.60	0.00	0.00	0.00	2	6.50	2	4.00
177255096	Fakirpur - Balavir More Road.	3.65	0.95	0.95	0.00	0.00	0.00	1	4.50	1	2.00
177255097	Mirapara Deeptubewell - Mirapara School Road.	3.65	1.25	1.25	0.00	0.00	0.00	2	3.60	0	0.00
177255098	Bara Nayadighi - Kamtomoni CARE Bridge Road.	3.35	2.30	2.30	0.00	0.00	0.00	1	1.00	1	1.00
177255099	Jhinaikhuri - Moslempur Road.	3.35	0.80	0.80	0.00	0.00	0.00	1	1.00	1	1.00
177255100	Kharija Mareya - Tatipara Road.	3.35	2.55	2.55	0.00	0.00	0.00	2	2.80	1	50.00
177255101	Nutan Basti - Bat tali Road.	3.35	1.10	1.10	0.00	0.00	0.00	1	1.00	1	1.00
177255102	Earayapara - Khokopara Road.	3.65	1.90	1.90	0.00	0.00	0.00	2	2.00	2	4.00
177255103	Nutanbasti - Bakshigang Road.	3.35	3.00	3.00	0.00	0.00	0.00	1	1.00	2	8.00
177255105	Lathuapara - Toslampur Via Jayananda Barua Road.	3.65	1.60	1.60	0.00	0.00	0.00	1	1.00	1	25.00

BASIC INFORMATION OF ROAD

DIVISION : RAJSHAHI

DISTRICT : PANCHAGARH

ROAD CODE	ROAD NAME	CREST WIDTH (m)	TOTAL LENGTH (Km)	SURFACE TYPE-WISE BREAK-UP (Km)				STRUCTURE		EXISTING GAP		
				EARTHEN	FLEXIBLE PAVEMENT (BC)	BRICK PAVEMENT (WBM/HBB/BFS)	RIGID PAVEMENT (CC/RCC)	NUMBER	SPAN (m)	NUMBER	SPAN (m)	
1	2	3	4	5	6	7	8	9	10	11	12	
177255110	Moniram pry.school - Tepukuria Mondir Road.	4.20	2.00	2.00	0.00	0.00	0.00	0	0.00	2	16.00	
177255111	Moniram Pry.School - Puthimari via Dhonesh Master's house Road.	4.20	2.50	2.50	0.00	0.00	0.00	2	2.00	2	30.00	
177255112	Moniram Pry.School - Mohajanpara Pry.S.Road.	4.00	4.00	4.00	0.00	0.00	0.00	1	1.00	2	9.00	
177255114	Kaliaganj - Sardarpara Road	3.50	2.00	2.00	0.00	0.00	0.00	1	9.00	0	0.00	
177255115	Kajal Dighi - Bakdokra Via DigholGram.	3.00	9.50	9.50	0.00	0.00	0.00	6	13.50	1	200.00	
177255116	Utkura - Baniapara Via Okrabari.	3.00	3.75	3.75	0.00	0.00	0.00	4	8.60	0	0.00	
177255117	Panidubi - Piadapara via Baniapara	3.00	1.90	1.90	0.00	0.00	0.00	2	8.60	0	0.00	
177255118	Jholoy Up - Amlahar Hat Road	3.50	3.00	2.00	1.00	0.00	0.00	3	5.00	0	0.00	
177255119	Millgat - Sakowa hat via Daraikuri.	3.50	3.75	3.75	0.00	0.00	0.00	5	7.80	1	0.00	
177255120	Pondeit para - Vulli para.	3.00	0.90	0.90	0.00	0.00	0.00	1	1.80	1	0.00	
177255121	Jaigeer para - Moslam pur via Shepai para.	3.20	2.50	2.50	0.00	0.00	0.00	3	2.80	1	4.00	
177255122	Boalmari - Bamon hat via Sarkar para.	3.20	4.75	4.75	0.00	0.00	0.00	5	5.60	2	8.00	
177255123	Bamon hat - Boalmari hat .	2.90	2.50	2.50	0.00	0.00	0.00	3	3.70	1	4.00	
177255124	Shalhari - Jahajmoni	2.90	3.00	3.00	0.00	0.00	0.00	2	2.70	1	5.00	
177255125	Dhaxmin Kalebari Kha para via Shat vandat.	3.40	3.50	3.50	0.00	0.00	0.00	4	4.60	1	5.00	
177255126	Panchpir Chu rasta - Dhaxmin Kalebari via panchpir G.School.	2.90	3.00	3.00	0.00	0.00	0.00	3	3.70	1	10.00	
177255127	Monna para - Bagun bari	3.00	1.50	1.50	0.00	0.00	0.00	2	1.90	1	4.00	
177255128	Amtola - Khal para via Okra bari.	3.00	1.50	1.50	0.00	0.00	0.00	2	1.90	1	15.00	
177255129	Sarkar para - Barobotia via Kawakhal.	3.00	2.00	2.00	0.00	0.00	0.00	3	3.60	1	25.00	
177255130	Aguuntola - Bagun bari.	2.90	2.00	2.00	0.00	0.00	0.00	2	1.90	1	22.00	
177255131	Munshee para - Barashashi U.P.	3.00	2.50	2.50	0.00	0.00	0.00	1	1.80	1	17.00	
177255132	Aumdunga - Danga.	2.90	0.75	0.75	0.00	0.00	0.00	1	0.90	1	15.00	
177255133	Boda Women's Collage - Jamadar para.	3.00	1.50	1.50	0.00	0.00	0.00	2	2.70	1	25.00	
177255134	Tati para - Proshad Khowa.	2.90	1.50	1.50	0.00	0.00	0.00	1	0.90	1	30.00	
177255135	Nutun hat (Chandanbari) - Vota para.	2.90	1.75	1.75	0.00	0.00	0.00	2	1.90	1	25.00	
177255136	Gomosta para (chandanbari) - Bottoli via Mosal para.	3.00	2.15	2.15	0.00	0.00	0.00	2	2.40	1	10.00	
177255137	Shaptie - Brommotol.	3.10	1.75	1.75	0.00	0.00	0.00	1	0.90	1	17.00	
177255138	Panidube - Bachogmari via Fultola hat.	3.00	1.50	1.50	0.00	0.00	0.00	2	2.40	1	3.00	
177255139	Danacata - Gopi para via Maja para.	2.90	4.00	4.00	0.00	0.00	0.00	4	4.30	1	4.00	
177255140	Mohajon para - Nutun hat via Langol gram.	3.00	4.00	4.00	0.00	0.00	0.00	6	7.40	1	4.00	
177255141	Uttor Langol gram - Nutun hat via Langol gram.	2.90	3.50	3.50	0.00	0.00	0.00	4	3.70	1	4.00	
177255142	Dabor vanga Chandan para - Matanic Center via Sarkar para.	3.00	2.10	2.10	0.00	0.00	0.00	2	2.80	1	4.00	
177255143	Budbari hat - Baganbari more via Hori pur.	3.00	1.25	1.25	0.00	0.00	0.00	2	2.70	1	5.00	
177255144	Shuva sanad - Churongi via Vulli para.	3.00	1.75	1.75	0.00	0.00	0.00	2	1.90	1	5.00	
177255145	Rahomat pur - Chu-rasta via Putemari.	3.00	4.50	4.50	0.00	0.00	0.00	5	4.70	1	3.00	
177255146	Hori pur - Pathraj via Chandan para.	1.90	3.00	3.00	0.00	0.00	0.00	3	3.70	1	5.00	
177255147	Dhaxmin Gai gata - Uttor Gai gata via Hari para & Mohan para.	3.00	4.90	4.90	0.00	0.00	0.00	4	4.60	1	5.00	
177255148	Karani para pucca rasta - Gorer danga via shapti molani.	3.00	4.80	4.80	0.00	0.00	0.00	4	3.70	1	5.00	
177255149	Badar shori mondir - Dhol garm via shet mohol.	3.00	2.75	2.75	0.00	0.00	0.00	2	1.90	1	3.00	
177255150	Kalifa para - Vawiganj UZR.	2.90	1.75	1.75	0.00	0.00	0.00	2	1.90	1	4.00	
177255151	Shamare Danga - Boukdul Julia hat.	3.00	2.15	2.15	0.00	0.00	0.00	3	2.80	1	17.00	
177255152	Gade para (Maroa Baman hat U.P) - Kutu para.	2.90	2.65	2.65	0.00	0.00	0.00	3	2.80	1	3.50	
177255153	Kona para - Boukdul Julia hat.	3.00	2.15	2.15	0.00	0.00	0.00	2	1.80	1	6.00	
VILLAGE ROAD-B TOTAL: 131 Nos. Road				284.57	283.57	1.00	0.00	0.00	250	627.97	126	1122.50
BODA UPAZILA TOTAL: 190 Nos. Road				609.62	543.66	65.96	0.00	0.00	641	2232.75	182	2418.40