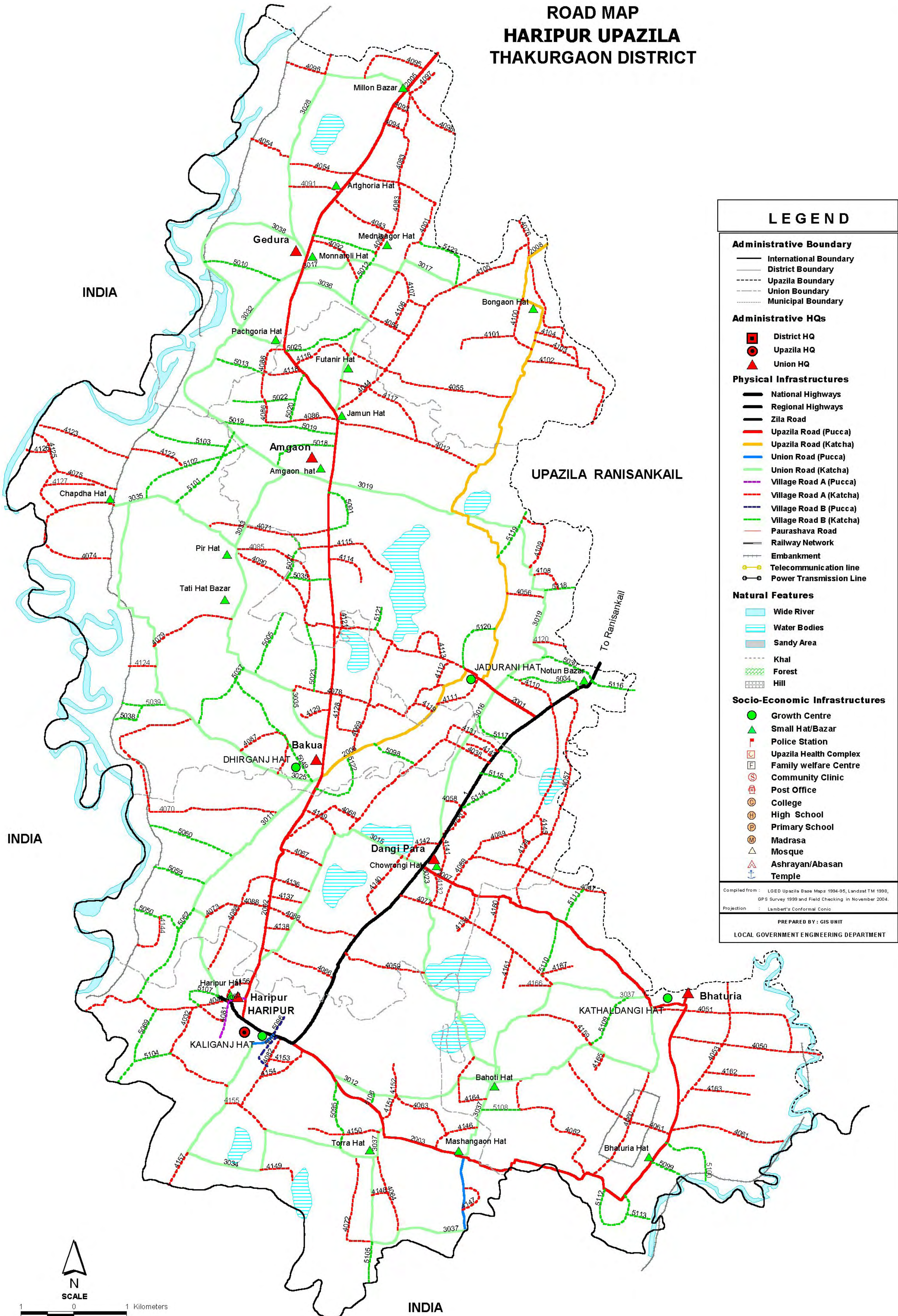


# ROAD MAP HARIPUR UPAZILA THAKURGAON DISTRICT

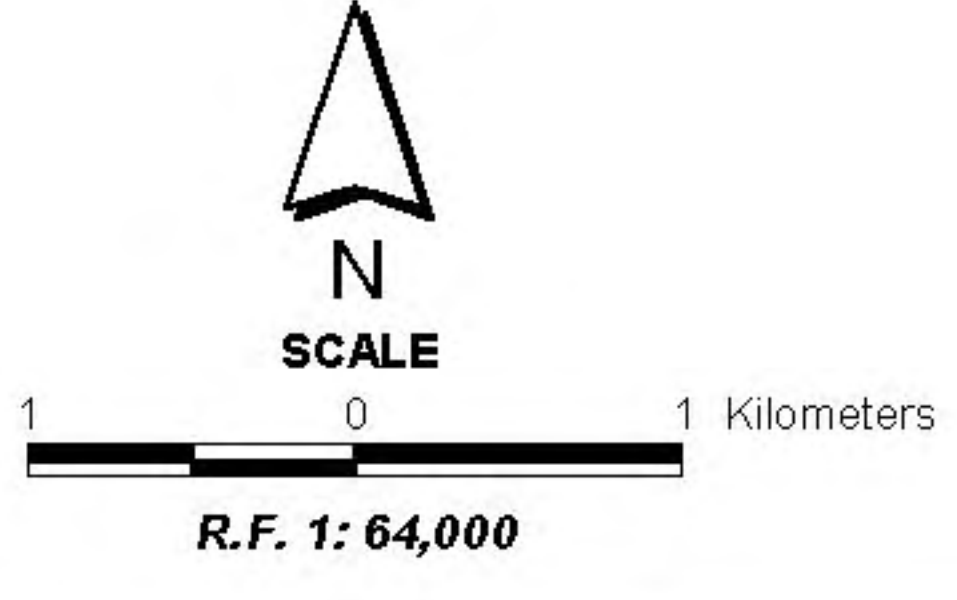


## LEGEND

- Administrative Boundary**
  - International Boundary
  - District Boundary
  - - - Upazila Boundary
  - - - Union Boundary
  - ..... Municipal Boundary
- Administrative HQs**
  - District HQ
  - Upazila HQ
  - ▲ Union HQ
- Physical Infrastructures**
  - National Highways
  - Regional Highways
  - Zila Road
  - Upazila Road (Pucca)
  - Upazila Road (Katcha)
  - Union Road (Pucca)
  - Union Road (Katcha)
  - Village Road A (Pucca)
  - Village Road A (Katcha)
  - Village Road B (Pucca)
  - Village Road B (Katcha)
  - Paurashava Road
  - Railway Network
  - Embankment
  - Telecommunication line
  - Power Transmission Line
- Natural Features**
  - Wide River
  - Water Bodies
  - Sandy Area
  - Khal
  - Forest
  - Hill
- Socio-Economic Infrastructures**
  - Growth Centre
  - ▲ Small Hat/Bazar
  - Police Station
  - Upazila Health Centre
  - Family welfare Centre
  - Community Clinic
  - Post Office
  - College
  - High School
  - Primary School
  - Madrasa
  - Mosque
  - Ashrayan/Abasan
  - Temple

Compiled from : LGED Upazila Base Maps 1994-95, Landsat TM 1998, GPS Survey 1999 and Field Checking in November 2004.  
Projection : Lambert's Conformal Conic

PREPARED BY : GIS UNIT  
LOCAL GOVERNMENT ENGINEERING DEPARTMENT





## BASIC INFORMATION OF ROAD

**DIVISION : RAJSHAHI**

**DISTRICT : THAKURGAON**

ROAD CODE	ROAD NAME	CREST WIDTH (m)	TOTAL LENGTH (Km)	SURFACE TYPE-WISE BREAK-UP (Km)				STRUCTURE		EXISTING GAP	
				EARTHEN	FLEXIBLE PAVEMENT (BC)	BRICK PAVEMENT (WBM/HBB/BFS)	RIGID PAVEMENT (CC/RCC)	NUMBER	SPAN (m)	NUMBER	SPAN (m)
1	2	3	4	5	6	7	8	9	10	11	12
194514061	Bohoti - Tajigaon via Tangaria Road	3.50	4.74	4.74	0.00	0.00	0.00	3	20.76	0	0.00
194514062	Jadabpur - Gaopalpur Road	3.80	2.62	2.62	0.00	0.00	0.00	0	0.00	2	20.00
194514063	Rajghat Bridge - Kholora Pry. School Road.	3.50	2.33	2.33	0.00	0.00	0.00	2	1.80	1	30.00
194514064	Torrahat - Bashalgaon Road	3.50	1.62	1.62	0.00	0.00	0.00	2	3.70	2	12.20
194514066	Birgor R & H Road - Dangipara FRB Road.	3.50	1.38	1.38	0.00	0.00	0.00	1	1.50	0	0.00
194514067	Fakurtola - Chowrongi Road.	3.30	1.28	1.28	0.00	0.00	0.00	0	0.00	0	0.00
194514068	Dostompur - Munnaganj Road	3.80	2.64	2.64	0.00	0.00	0.00	1	9.00	0	0.00
194514069	Bakua Govt.Pry.School to JhabarGachi Road.	3.20	1.56	1.56	0.00	0.00	0.00	0	0.00	2	7.00
194514070	Rahamatpur grave yard - Bolihnal Road	3.50	3.50	3.50	0.00	0.00	0.00	0	0.00	2	40.00
194514071	Kismot Baisha - Debraj Road	3.50	1.62	1.62	0.00	0.00	0.00	3	7.80	1	2.00
194514072	Torra Village -Bosalgaon Road.	3.50	1.85	1.85	0.00	0.00	0.00	4	5.47	2	10.00
194514073	Kandal Bridge - Shitolpur JR School Road.	3.30	1.05	1.05	0.00	0.00	0.00	0	0.00	2	8.00
194514074	Chapdahat - Dhkuria Embankment Road.	3.30	2.50	2.50	0.00	0.00	0.00	3	9.13	0	0.00
194514075	Chapda Hat Embankment - Ruhia Road	3.25	1.95	1.95	0.00	0.00	0.00	3	3.63	0	0.00
194514076	Bongaon - Singhor Road.	3.00	2.93	2.93	0.00	0.00	0.00	2	5.50	1	5.00
194514077	Birgar R&H - Damol Road	3.66	4.50	4.50	0.00	0.00	0.00	1	1.50	1	20.00
194514078	Jadurani Gc-Tatihah Road.	3.50	2.90	2.90	0.00	0.00	0.00	0	0.00	0	0.00
194514079	Borompur-Singhari Road.	3.00	3.25	3.25	0.00	0.00	0.00	2	4.50	0	0.00
194514080	Haripur Bus-Stand-Hospital Road.	4.25	0.34	0.00	0.34	0.00	0.00	2	1.50	0	0.00
194514081	Haripur H/Q-Haripur Eidgah Road.Via Haripur Girls School.	4.25	1.05	0.23	0.82	0.00	0.00	3	3.50	0	0.00
194514082	Kaligong R&H-Tinua Madrasa Road.	4.25	2.55	2.55	0.00	0.00	0.00	11	9.60	0	0.00
194514083	Millonbazar -Mednisagor Road.	3.20	2.75	2.75	0.00	0.00	0.00	2	6.00	0	0.00
194514084	Kharaichondi-Mednisagorbazar Road.	3.00	2.83	2.83	0.00	0.00	0.00	1	3.50	0	0.00
194514085	Nukani- Pirhat Road.	3.50	2.50	2.50	0.00	0.00	0.00	2	1.26	0	0.00
194514086	Panchghoria Govt.Pry.School -Jamunhat Road.	3.00	2.62	2.62	0.00	0.00	0.00	3	19.30	0	0.00
194514087	Dhigong Gc- Bollhond Road.	3.00	2.05	2.05	0.00	0.00	0.00	1	4.00	0	0.00
194514088	Birgorh R & H Road - Haripur U.P Road via Shitolpur.	3.50	6.50	6.50	0.00	0.00	0.00	2	10.40	5	18.50
194514089	Dangipara UP - Kamarpukur R&H Road.Via Lohochad.	3.50	5.60	5.60	0.00	0.00	0.00	8	36.50	4	20.00
194514090	Jadurani GC - Pirhat.	4.50	6.00	4.51	1.49	0.00	0.00	14	50.30	0	0.00
194514091	Atghoriahat-Dakkhin Atghoria Road	3.65	1.50	1.50	0.00	0.00	0.00	0	0.00	0	0.00
194514092	Mirmonchator(pucca road)-Gherbari via Moydandighi road	3.20	3.00	3.00	0.00	0.00	0.00	0	0.00	0	0.00
194514093	Fazlur ghunti(UZR-5)-Dangibosti road	3.00	0.60	0.60	0.00	0.00	0.00	0	0.00	0	0.00
194514094	Community clinic(UZR-5)-Dakkhin Sonamoti road	3.10	0.80	0.80	0.00	0.00	0.00	0	0.00	0	0.00
194514095	Hatpukur pucca road-Maradgor via Rajadighi village road	3.00	2.00	2.00	0.00	0.00	0.00	0	0.00	0	0.00
194514096	President Khamer to Embankment via Maradhor road(Haripur portion)	3.60	2.00	2.00	0.00	0.00	0.00	0	0.00	0	0.00
194514097	Uttar Sonamoti -Hatpukur road(Near Hazrat house)	3.00	1.00	1.00	0.00	0.00	0.00	0	0.00	0	0.00
194514098	Uttar Sonamoti - Karipukur road	3.10	1.85	1.85	0.00	0.00	0.00	0	0.00	0	0.00
194514099	Molanipukur-Uttar Adkhana road	3.20	1.00	1.00	0.00	0.00	0.00	0	0.00	0	0.00
194514100	Bongaonhat-Jadurani road via Chairman's para	3.30	1.40	1.40	0.00	0.00	0.00	0	0.00	0	0.00
194514101	Bongaon Chairman's para-Pachim Bongaon Kander road	3.00	1.50	1.50	0.00	0.00	0.00	0	0.00	0	0.00
194514102	Borual - Bongaon girls high school via Dhonsora village road	3.00	1.30	1.30	0.00	0.00	0.00	0	0.00	0	0.00
194514103	Bongaon dangipara - Bongaon girls high school road	3.10	1.40	1.40	0.00	0.00	0.00	0	0.00	0	0.00
194514104	Bogaon bazer- Sarker para road	3.00	1.00	1.00	0.00	0.00	0.00	0	0.00	0	0.00
194514105	Utter Dhula - Medini Sagar via Fazu para Nolpara road	3.00	2.50	2.50	0.00	0.00	0.00	0	0.00	0	0.00
194514106	Loha kachi- Purbo Loha kachi road	3.00	1.20	1.20	0.00	0.00	0.00	0	0.00	0	0.00
194514107	Molani - Loha kachi road	3.20	1.00	1.00	0.00	0.00	0.00	0	0.00	0	0.00
194514108	Lutfor house - A.Rashid house via Khamer GPS road	3.00	1.30	1.30	0.00	0.00	0.00	0	0.00	0	0.00
194514109	Khamer Madrasha(East side)- Nilgaon via Ghunia road	3.00	2.50	2.50	0.00	0.00	0.00	0	0.00	0	0.00
194514110	Kamarpukur Greyvayard- Shiallor Kerkeri pukur road	3.00	1.50	1.50	0.00	0.00	0.00	0	0.00	0	0.00
194514111	Jadurani GC - Dhapor house via Mofiz house road	3.20	1.50	1.50	0.00	0.00	0.00	0	0.00	0	0.00
194514112	Jadurani G.H.School - Saw Mill road	3.00	1.00	1.00	0.00	0.00	0.00	0	0.00	0	0.00
194514113	Jadurani Sukani road's Naimul house - Amjad house road	3.00	1.30	1.30	0.00	0.00	0.00	0	0.00	0	0.00
194514114	Bhut pukur - Kalcha road	3.00	1.50	1.50	0.00	0.00	0.00	0	0.00	0	0.00

**BASIC INFORMATION OF ROAD**

**DIVISION : RAJSHAHI**

**DISTRICT : THAKURGAON**

ROAD CODE	ROAD NAME	CREST WIDTH (m)	TOTAL LENGTH (Km)	SURFACE TYPE-WISE BREAK-UP (Km)				STRUCTURE		EXISTING GAP	
				EARTHEN	FLEXIBLE PAVEMENT (BC)	BRICK PAVEMENT (WBM/HBB/ BFS)	RIGID PAVEMENT (CC/RCC)	NUMBER	SPAN (m)	NUMBER	SPAN (m)
1	2	3	4	5	6	7	8	9	10	11	12
194514115	Borom pur - Bura Beel via Vertul More road	3.00	3.50	3.50	0.00	0.00	0.00	0	0.00	0	0.00
194514116	Amgaon Gedura Pucca road's Kashem Hasking Mill - Futanir hat road	3.20	2.00	2.00	0.00	0.00	0.00	0	0.00	0	0.00
194514117	Jamun Habiber house - Kumer para road	3.00	3.50	3.50	0.00	0.00	0.00	0	0.00	0	0.00
194514118	Dabrir road - Amgaon Jamun high school road	3.00	1.50	1.50	0.00	0.00	0.00	0	0.00	0	0.00
194514119	Jadurani Dhirgonj road's Shahjan house - Satter house road	3.00	0.70	0.70	0.00	0.00	0.00	0	0.00	0	0.00
194514120	Vetna Low cost school - Vetna Loltoi Beel road	3.00	1.25	1.25	0.00	0.00	0.00	0	0.00	0	0.00
194514121	Thaki thuki high school - Thaki thuki Rahman house road	3.00	1.50	1.50	0.00	0.00	0.00	0	0.00	0	0.00
194514122	Manikkhari Embankmaet - Singi pukur road	3.20	1.10	1.10	0.00	0.00	0.00	0	0.00	0	0.00
194514123	Manikkhari Embankment - Manikkhari village road	3.30	1.50	1.50	0.00	0.00	0.00	0	0.00	0	0.00
194514124	Buzruk balurchar - Manikkhari Embankment road	3.00	0.70	0.70	0.00	0.00	0.00	0	0.00	0	0.00
194514125	Ruhia Nuton Mosque - Damur house road	3.10	1.50	1.50	0.00	0.00	0.00	0	0.00	0	0.00
194514126	Azgor house - Dekrer ghat road	3.00	1.00	1.00	0.00	0.00	0.00	0	0.00	0	0.00
194514127	Chapda clinic - Ruhia clab road	3.40	1.30	1.30	0.00	0.00	0.00	0	0.00	0	0.00
194514128	RDRS Fadaration - Onhar pukur road	3.20	1.20	1.20	0.00	0.00	0.00	0	0.00	0	0.00
194514129	Bottola pucca road - Baksshi dham road	3.10	1.00	1.00	0.00	0.00	0.00	0	0.00	0	0.00
194514130	Shhipukur Madrasha - Damol shatal para road	3.00	1.00	1.00	0.00	0.00	0.00	0	0.00	0	0.00
194514131	Potondoba (primary school) pucca road - Faldangi road	2.80	2.30	2.30	0.00	0.00	0.00	0	0.00	0	0.00
194514132	Chowrangi pucca road - Damol chowrasta road	3.00	1.30	1.30	0.00	0.00	0.00	0	0.00	0	0.00
194514133	Damol Ideal College - Bamongarh pukur road	3.00	2.00	2.00	0.00	0.00	0.00	0	0.00	0	0.00
194514134	Holdibari Aziz Muhuri house - Molani pukur road	2.80	1.20	1.20	0.00	0.00	0.00	0	0.00	0	0.00
194514135	Lowhochad Jr. high school - Kader hazi house road	3.00	0.70	0.70	0.00	0.00	0.00	0	0.00	0	0.00
194514136	Taitola - Shitolpur school road	3.00	3.00	3.00	0.00	0.00	0.00	0	0.00	0	0.00
194514137	Kushum house - Hashim house road	3.00	1.50	1.50	0.00	0.00	0.00	0	0.00	0	0.00
194514138	Amirer Mill - Hospital road	3.00	0.80	0.80	0.00	0.00	0.00	0	0.00	0	0.00
194514139	Haripur Dhirgonj(Hotath para) - Kheki dangi para road	3.00	0.50	0.50	0.00	0.00	0.00	0	0.00	0	0.00
194514140	Shamsul's Mill - Birgarh A.Hamid house via Pahargaon road	3.00	1.00	1.00	0.00	0.00	0.00	0	0.00	0	0.00
194514141	Kheki dangi - Nurul Advocat house road	3.00	1.00	1.00	0.00	0.00	0.00	0	0.00	0	0.00
194514142	CDA office - Shamsul's Mill road	2.80	1.00	1.00	0.00	0.00	0.00	0	0.00	0	0.00
194514143	Poton doba Pucca road - Hindupara Tulai chondra house road	3.00	0.50	0.50	0.00	0.00	0.00	0	0.00	0	0.00
194514144	Kandhal Embankment - Modho kandhal via Old Bashbari road	2.20	1.00	1.00	0.00	0.00	0.00	0	0.00	0	0.00
194514145	Nurul Millar house - Community Center road	2.20	0.50	0.50	0.00	0.00	0.00	0	0.00	0	0.00
194514146	Moshangaon high school - Moshangaon village road	3.00	1.15	1.15	0.00	0.00	0.00	0	0.00	0	0.00
194514147	Faruk member house - Balihara GPS road	3.00	0.70	0.70	0.00	0.00	0.00	0	0.00	0	0.00
194514148	Yousufia Madrasha - Dokkhin Torra village road	3.00	0.50	0.50	0.00	0.00	0.00	0	0.00	0	0.00
194514149	Mathery - Chonna dighi road	3.00	1.25	1.25	0.00	0.00	0.00	0	0.00	0	0.00
194514150	Kholora pucca road - Sholahar road	3.00	1.25	1.25	0.00	0.00	0.00	0	0.00	0	0.00
194514151	Bottoli Kathaldangi pucca road -Khora GPS road	3.00	1.00	1.00	0.00	0.00	0.00	0	0.00	0	0.00
194514152	Kholora village - Lokkhir than road	3.00	1.00	1.00	0.00	0.00	0.00	0	0.00	0	0.00
194514153	Bottoli pucca - Foshir house via Bhobanondopur Madrasha road	3.00	1.50	1.50	0.00	0.00	0.00	0	0.00	0	0.00
194514154	Bhobanondopur Madrasha - Jibon pur Madrasha road	3.00	1.00	1.00	0.00	0.00	0.00	0	0.00	0	0.00
194514155	Kushgaon - Jibonpur road	3.00	0.60	0.60	0.00	0.00	0.00	0	0.00	0	0.00
194514156	BRAC office pucca road - Haripur R & H road	3.10	1.30	1.30	0.00	0.00	0.00	0	0.00	0	0.00
194514157	Minapur GPS - Banladesh bosrder road	3.00	1.50	1.50	0.00	0.00	0.00	0	0.00	0	0.00
194514158	Haripur Thana - Haripur Dakhil Madrasha road	4.20	0.50	0.23	0.27	0.00	0.00	0	0.00	0	0.00
194514159	Bohuti - Gorbobanipur(Pathanpara) road	2.40	1.50	1.50	0.00	0.00	0.00	0	0.00	0	0.00
194514160	Mohendragoon(chowdhuripara) - Narandaha road	2.20	1.20	1.20	0.00	0.00	0.00	0	0.00	0	0.00
194514161	Uttar Magura - Dokkhin Magura road	2.40	1.00	1.00	0.00	0.00	0.00	0	0.00	0	0.00
194514162	Tengria Fazlu Master house - Mahata dighi road	2.50	1.00	1.00	0.00	0.00	0.00	0	0.00	0	0.00
194514163	Tengria RNGPS - Bandha dighi road	2.40	1.00	1.00	0.00	0.00	0.00	0	0.00	0	0.00
194514164	Shetpukur - Gorgoria via Jadobpur road	2.70	1.60	1.60	0.00	0.00	0.00	0	0.00	0	0.00
194514165	Uttar Mulkan - Dokkhin Mulkan road	2.40	0.60	0.60	0.00	0.00	0.00	0	0.00	0	0.00
194514166	Magura GPS - Magur mari Beel road	2.20	0.80	0.80	0.00	0.00	0.00	0	0.00	0	0.00

## BASIC INFORMATION OF ROAD

**DIVISION : RAJSHAHI**

**DISTRICT : THAKURGAON**

ROAD CODE	ROAD NAME	CREST WIDTH (m)	TOTAL LENGTH (Km)	SURFACE TYPE-WISE BREAK-UP (Km)				STRUCTURE		EXISTING GAP	
				EARTHEN	FLEXIBLE PAVEMENT (BC)	BRICK PAVEMENT (WBM/HBB/ BFS)	RIGID PAVEMENT (CC/RCC)	NUMBER	SPAN (m)	NUMBER	SPAN (m)
1	2	3	4	5	6	7	8	9	10	11	12
194514167	Magura Rongpuria para - Chilly haripukur road	2.40	0.70	0.70	0.00	0.00	0.00	0	0.00	0	0.00
<b>VILLAGE ROAD-A TOTAL: 124 Nos. Road</b>			234.62	231.70	2.91	0.00	0.00	114	403.55	64	371.40

**ROAD TYPE : VILLAGE ROAD-B**

194515005	Goaldighi - Tatihat Road.	3.00	1.54	1.54	0.00	0.00	0.00	3	6.50	0	0.00
194515010	Monniatoli to Garuadangi Road.	3.35	2.50	2.50	0.00	0.00	0.00	3	18.50	0	0.00
194515012	Monnatoli - Mirmon Chatar Road.	3.00	1.49	1.49	0.00	0.00	0.00	0	0.00	5	46.00
194515013	Pachghoria - Dabri BOP Road.	3.50	0.75	0.75	0.00	0.00	0.00	0	0.00	0	0.00
194515018	Amgaon - Ziapukur Road.	3.20	0.76	0.76	0.00	0.00	0.00	0	0.00	0	0.00
194515019	jamun - Chandipur Road.	3.00	2.28	2.28	0.00	0.00	0.00	0	0.00	1	0.00
194515020	Jamun Jr High School - Moshaldangi Road.	3.50	0.79	0.79	0.00	0.00	0.00	0	0.00	1	15.00
194515022	West Masaldangi - East Masaldangi Road.	3.50	1.76	1.76	0.00	0.00	0.00	1	0.90	0	0.00
194515023	Nukani - Bottoli Road	3.00	1.27	1.27	0.00	0.00	0.00	0	0.00	2	20.00
194515025	Pachgharia Rest House - Jamun Barabari Road	3.00	1.71	1.71	0.00	0.00	0.00	0	0.00	0	0.00
194515027	Kismat Bhaisha - Brammapur Road	3.00	3.22	3.22	0.00	0.00	0.00	1	3.00	3	35.00
194515030	Vatna - Kamarpukur Road.	3.00	1.06	1.06	0.00	0.00	0.00	3	10.10	2	10.00
194515034	Kamarpukur Govt.Pry.School -Jadurani Road.	4.00	1.52	1.52	0.00	0.00	0.00	1	1.00	0	0.00
194515035	Kalcha Pukur - Zangzan Para Road.	3.00	0.76	0.76	0.00	0.00	0.00	0	0.00	1	15.00
194515037	Tatihah - Bolihond Road.	3.00	2.50	2.50	0.00	0.00	0.00	0	0.00	2	20.00
194515038	Buzruk Reg.Pry.School - Buzruk Embank. Road.	3.00	1.12	1.12	0.00	0.00	0.00	0	0.00	2	6.00
194515039	Buzruk Emb - Buzruk Village Road.	3.50	0.81	0.81	0.00	0.00	0.00	1	1.30	2	5.00
194515049	Patanipukur - Nayatuli Road.	3.20	1.05	1.05	0.00	0.00	0.00	1	6.00	1	3.00
194515050	Kandhal Govt.Primary School - Kandhal Emb. Road.	3.50	1.25	1.25	0.00	0.00	0.00	0	0.00	1	2.00
194515059	Rahamatpur Emb.- Rahamatpur Village Road.	3.50	0.86	0.86	0.00	0.00	0.00	2	24.00	0	0.00
194515060	Rahamatpur - Barabozrok Road.	3.50	1.76	1.76	0.00	0.00	0.00	0	0.00	1	5.00
194515062	Kandal villege - Dongoan Road.	3.40	2.50	2.50	0.00	0.00	0.00	2	1.20	2	8.00
194515069	Karigaon - Fulbari Road.	3.50	1.95	1.95	0.00	0.00	0.00	0	0.00	1	3.00
194515091	Khanki - Rakal chandi Road.	3.00	1.66	1.66	0.00	0.00	0.00	0	0.00	1	2.00
194515095	Kholora (Bottoli) - Torra vill. Road.	3.50	2.90	2.90	0.00	0.00	0.00	2	2.90	0	0.00
194515096	kaligong R&H to Muslimuddin College Road	4.25	0.30	0.18	0.12	0.00	0.00	1	1.00	0	0.00
194515097	Abdur Rouf Master Hasking Mill to Abdul Hamid Hasking Mill R	4.25	0.50	0.14	0.37	0.00	0.00	0	0.00	0	0.00
194515098	Dhirganj- Jadurani FRB Road - Faldangi Road	3.00	1.20	1.20	0.00	0.00	0.00	1	30.00	0	0.00
194515099	Dhakdoho Gopalpur-Embankment Road.	3.00	0.87	0.87	0.00	0.00	0.00	0	0.00	0	0.00
194515100	Dhakdoho Gopalpur-Kumarpara Road.	3.00	1.51	1.51	0.00	0.00	0.00	0	0.00	0	0.00
194515101	Kismot Baisa-Mosaldangi Road.	3.00	1.50	1.50	0.00	0.00	0.00	0	0.00	0	0.00
194515102	Amgaon-Chapdahat Road.	3.00	1.81	1.81	0.00	0.00	0.00	0	0.00	0	0.00
194515103	Mosaldangi-Manikkhari Emb.Road.	3.00	1.22	1.22	0.00	0.00	0.00	0	0.00	0	0.00
194515104	Guchogram to Karigaon road.	3.60	0.60	0.60	0.00	0.00	0.00	0	0.00	0	0.00
194515105	Boshalgaon BOP to Boshalgaon village road.	3.70	0.95	0.95	0.00	0.00	0.00	2	1.20	0	0.00
194515106	Kholora village to Haripur Kathaldangi Pacca road.	3.50	0.50	0.50	0.00	0.00	0.00	2	2.00	0	0.00
194515107	Haripur Pacca road (R&H) to Karigaon road.	3.00	0.80	0.80	0.00	0.00	0.00	2	1.20	0	0.00
194515108	Gopalpur village to Jadobpur Regd.Non Govt.Primary school road.	3.20	0.65	0.65	0.00	0.00	0.00	1	0.90	0	0.00
194515109	Chapashar Mulkan Regd.Non Govt.Primary school to Magura road.	3.66	0.95	0.95	0.00	0.00	0.00	2	2.70	0	0.00
194515110	Chowrongi-Kathaldangi Pacca road to Magura via Shishudangi road.	3.50	1.50	1.50	0.00	0.00	0.00	4	7.80	0	0.00
194515111	Chowrongi-Kathaldangi Pacca road to Holdibari via Abdaldigi road.	3.60	0.80	0.80	0.00	0.00	0.00	2	3.65	0	0.00
194515112	Bhaturia bridge(RDRS)to Bhaturia village road.	3.00	1.60	1.60	0.00	0.00	0.00	1	0.06	0	0.00
194515113	Bhaturia village to Kulik river Embankment road.	3.10	0.80	0.80	0.00	0.00	0.00	1	1.52	0	0.00
194515114	Patondoba Pacca road to Ronohotta road.	3.40	1.30	1.30	0.00	0.00	0.00	2	2.72	0	0.00
194515115	Patondoba Passanger shed toShektola road.	4.00	0.50	0.50	0.00	0.00	0.00	1	1.22	0	0.00
194515116	Millon bazar to Haripur Upazila boundari.	4.00	0.70	0.70	0.00	0.00	0.00	0	0.00	0	0.00
194515117	Patondoba Saw Mill to Shattal para road.	3.66	1.00	1.00	0.00	0.00	0.00	1	1.22	0	0.00
194515118	Vatna village to Solaher road.	2.90	1.20	1.20	0.00	0.00	0.00	0	0.00	0	0.00
194515119	Lokhara village to Nilgaon road.	3.00	1.00	1.00	0.00	0.00	0.00	0	0.00	0	0.00

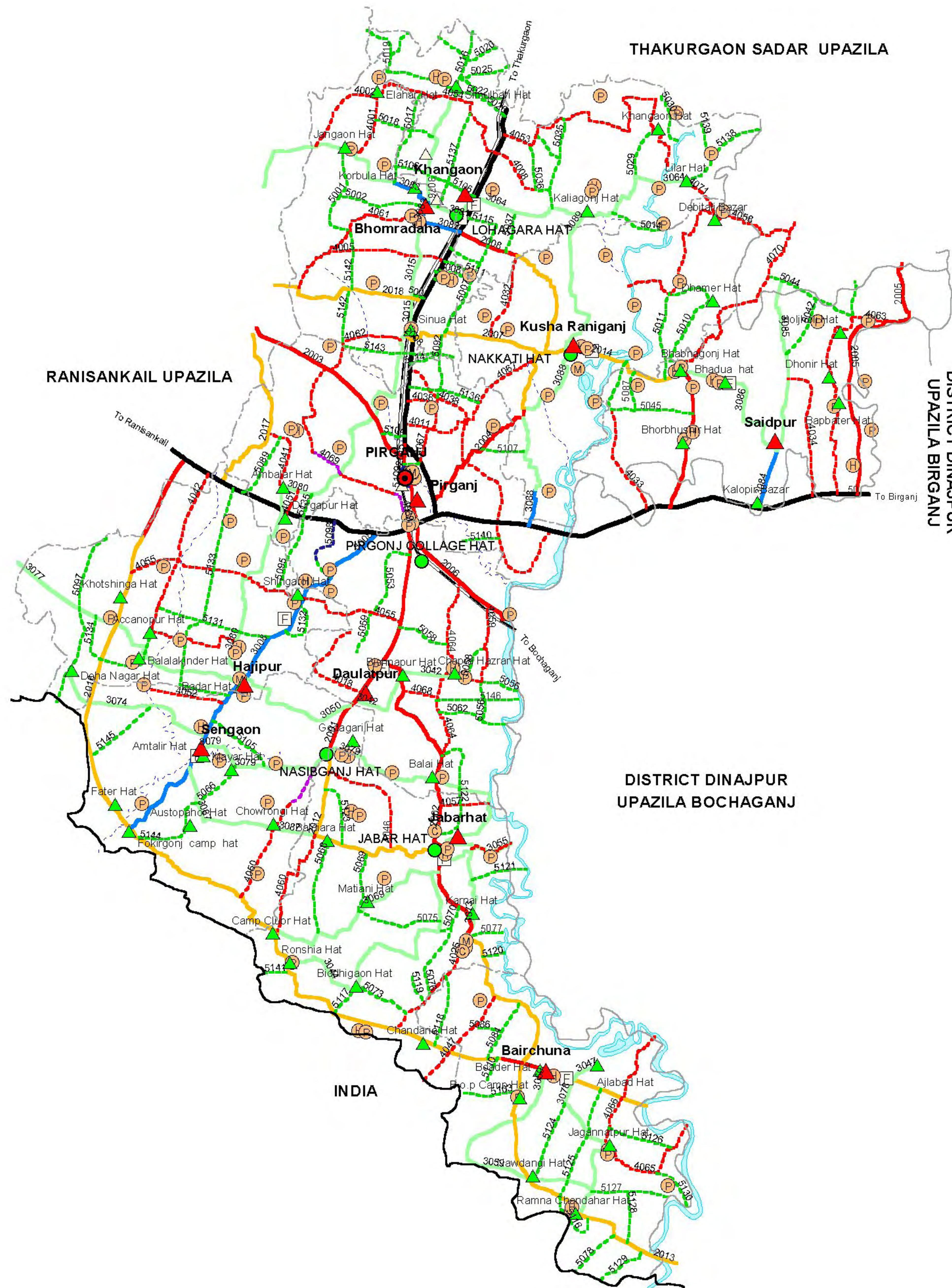
## BASIC INFORMATION OF ROAD

**DIVISION : RAJSHAHI**

**DISTRICT : THAKURGAON**

ROAD CODE	ROAD NAME	CREST WIDTH (m)	TOTAL LENGTH (Km)	SURFACE TYPE-WISE BREAKE-UP (Km)				STRUCTURE		EXISTING GAP		
				EARTHEN	FLEXIBLE PAVEMENT (BC)	BRICK PAVEMENT (WBM/HBB/BFS)	RIGID PAVEMENT (CC/RCC)	NUMBER	SPAN (m)	NUMBER	SPAN (m)	
1	2	3	4	5	6	7	8	9	10	11	12	
194515120	Jadurani hat to Nondogaon road.	4.00	0.80	0.80	0.00	0.00	0.00	1	0.60	0	0.00	
194515121	Jadurani-Sukani road to Hindu para road.	3.00	0.50	0.50	0.00	0.00	0.00	0	0.00	0	0.00	
194515122	Dhirgonj hat to Dhirgonj-Jadurani via Dhumdangi Rangpuria para road.	3.50	1.40	1.40	0.00	0.00	0.00	2	2.12	0	0.00	
194515123	Gedura-Bongaon hat road to Medini Sagar road.	3.40	1.50	1.50	0.00	0.00	0.00	2	1.20	0	0.00	
<b>VILLAGE ROAD-B TOTAL: 53 Nos. Road</b>				67.72	67.23	0.49	0.00	0.00	48	136.51	28	195.00
<b>HARIPUR UPAZILA TOTAL: 200 Nos. Road</b>				460.15	415.09	45.06	0.00	0.00	446	1424.89	105	738.40

# ROAD MAP PIRGANJ UPAZILA THAKURGAON DISTRICT



## LEGEND

### Administrative Boundary

- International Boundary
- District Boundary
- - - Upazila Boundary
- - - Union Boundary
- ..... Municipal Boundary

### Administrative HQs

- District HQ
- Upazila HQ
- ▲ Union HQ

### Physical Infrastructures

- National Highways
- Regional Highways
- Zila Road
- Upazila Road (Pucca)
- Upazila Road (Katcha)
- Union Road (Pucca)
- Union Road (Katcha)
- Village Road A (Pucca)
- Village Road A (Katcha)
- Village Road B (Pucca)
- Village Road B (Katcha)
- Paurashava Road
- Railway Network
- Embankment
- Telecommunication line
- Power Transmission Line

### Natural Features

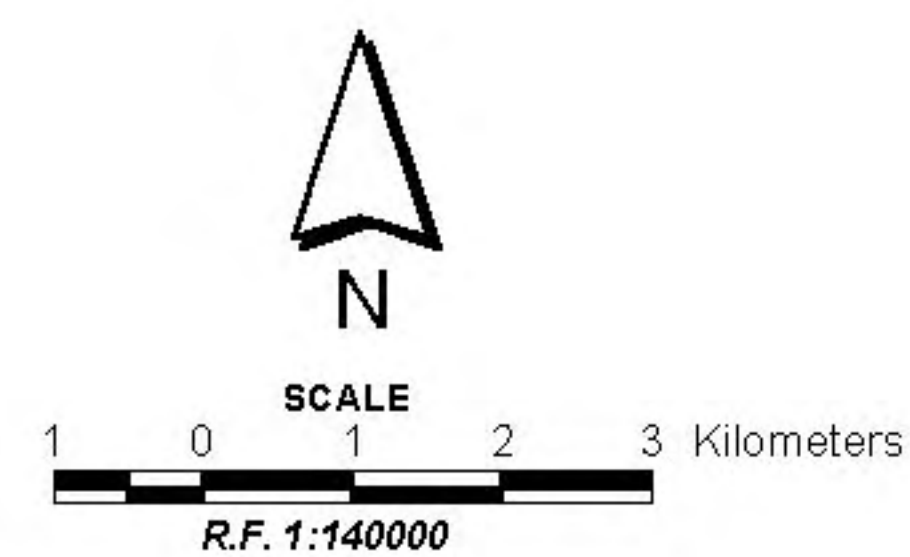
- Wide River
- Water Bodies
- Sandy Area
- Khal
- Forest
- Hill

### Socio-Economic Infrastructures

- Growth Centre
- ▲ Small Hat/Bazar
- Police Station
- Upazila Health Complex
- Family welfare Centre
- Community Clinic
- Post Office
- College
- High School
- Primary School
- Madrasa
- Mosque
- Ashrayan/Abasan
- Temple

Compiled from : LGED Upazila Base Maps 1994-95, Landsat TM 1998,  
GPS Survey 1999 and Field Checking in November 2004.  
Projection : Lambert's Conformal Conic

PREPARED BY : GIS UNIT  
LOCAL GOVERNMENT ENGINEERING DEPARTMENT



## BASIC INFORMATION OF ROAD

**DIVISION : RAJSHAHI**

**DISTRICT : THAKURGAON**

ROAD CODE	ROAD NAME	CREST WIDTH (m)	TOTAL LENGTH (Km)	SURFACE TYPE-WISE BREAK-UP (Km)				STRUCTURE		EXISTING GAP	
				EARTHEN	FLEXIBLE PAVEMENT (BC)	BRICK PAVEMENT (WBM/HBB/BFS)	RIGID PAVEMENT (CC/RCC)	NUMBER	SPAN (m)	NUMBER	SPAN (m)
1	2	3	4	5	6	7	8	9	10	11	12

**UPAZILA : PIRGANJ**

**ROAD TYPE : UPAZILA ROAD**

194822001	Pirganj - Nasibganj G.C Road	5.46	7.25	0.00	7.25	0.00	0.00	4	12.10	0	0.00
194822002	Bishnopor F.W.C. - Jabarhat GC Road	6.45	7.00	0.00	7.00	0.00	0.00	8	40.00	0	0.00
194822003	Pirganj - Katiharhat GC Road	5.00	5.04	0.00	5.04	0.00	0.00	7	20.50	0	0.00
194822004	Birhali RHD - Nakkatihath GC Road	5.45	6.45	3.98	2.48	0.00	0.00	10	52.20	0	0.00
194822005	Pirganj-Birganj RHD (Bakultala) - Bagunbari hat (Khochari GC) Road	5.00	7.13	0.00	7.13	0.00	0.00	14	28.00	0	0.00
194822006	Pirganj Chowrasta-Bochaganj GC (Saguni Bridge) Road	7.32	3.85	0.00	3.85	0.00	0.00	4	104.60	0	0.00
194822007	Nakkatihath GC - Sinua RHD Road.	4.60	4.50	4.11	0.00	0.39	0.00	12	42.55	0	0.00
194822008	Nakkatihath GC - Lohagarahat GC (Tia para more) Road	4.90	6.00	3.45	2.55	0.00	0.00	13	29.05	0	0.00
194822012	Nosibganj GC - Jaborhat GC Road.	4.20	6.70	6.70	0.00	0.00	0.00	6	10.90	0	0.00
194822013	Jaborhat GC - Narabari GC (Birol) via Ranirhat Road.	4.00	15.00	8.68	6.32	0.00	0.00	17	30.10	5	217.00
194822014	Bhanga Madrasha RHD - Nakkati GC Via Bhabnagonj hat Road.	4.00	10.30	6.26	3.20	0.85	0.00	4	9.00	2	202.00
194822015	Pirganj hatG.C (Chowrasta) - Polly Biddut More R&H	7.32	2.30	0.00	2.30	0.00	0.00	1	33.50	0	0.00
194822016	Gogar RHD - Maherpur GC (Tangon River ghat) Road.	4.00	28.80	24.17	4.63	0.00	0.00	16	135.80	6	262.00
194822017	Gonirhat R & H - Katiharhat GC Road	3.60	5.50	5.50	0.00	0.00	0.00	10	42.58	0	0.00
194822018	Milon Bazar R & H - Katiharhat GC Via Bolga Road	3.10	5.50	5.50	0.00	0.00	0.00	6	36.56	2	3.00

**UPAZILA ROAD TOTAL: 15 Nos. Road**

121.32    68.34    51.74    1.23    0.00    132    627.44    15    684.00

**ROAD TYPE : UNION ROAD**

194823008	Pirganj R&H - Fokirgonjhat Via Hajipur,sengaon UP Road	4.70	12.10	0.00	12.10	0.00	0.00	24	94.95	0	0.00
194823015	Bhomradaha U.P - Sinuahat Road	3.90	3.50	3.50	0.00	0.00	0.00	4	2.30	1	0.50
194823042	Daulatpur UP Office - Chaparaganjhat Road	4.00	4.00	4.00	0.00	0.00	0.00	7	19.10	0	0.00
194823044	Jaborhat UP - Ronashiahath Via Malancha,Bridhigaon Road	4.00	8.87	8.87	0.00	0.00	0.00	22	50.78	0	0.00
194823047	Boichuna UP - Ajlabadhat Road	4.00	2.50	2.50	0.00	0.00	0.00	2	1.80	0	0.00
194823050	Hajipur UP -Daulatpur UP (Kalipukur FRB Road) Road.	4.00	3.30	3.30	0.00	0.00	0.00	8	45.40	0	0.00
194823059	Boirchuna UP - Rachgachi hat Via Dopail Komaria Road	2.70	5.50	5.50	0.00	0.00	0.00	2	4.05	2	3.00
194823064	Khongaon U.P (chainidpur) - Lilarhat Via Kaliagonj hat& Ghidobghat Road	3.00	7.80	7.80	0.00	0.00	0.00	14	41.50	2	201.00
194823069	Jaborhat UP - Ranasia Clubhat Via Golongoan Road	3.00	6.00	6.00	0.00	0.00	0.00	6	25.90	0	0.00
194823073	Jaborhat UP - Kornihat Road	3.00	5.30	5.30	0.00	0.00	0.00	5	14.50	2	6.00
194823074	Sengaon UP - Dahanagor hat Via Farm,kanari Road	3.40	5.40	5.40	0.00	0.00	0.00	5	37.00	1	1.00
194823076	Khongaon U.P - Shimulbari hat Via karbula hat Road.	4.00	3.60	3.50	0.00	0.10	0.00	5	12.25	0	0.00
194823077	Hajipur U.P - Birashir hat Via khotsinga hat & shindagar Road.	5.00	8.00	8.00	0.00	0.00	0.00	9	43.50	0	0.00
194823078	Borchona U.P - Chanduar hat Via Jagonnathpur hat Road.	3.05	5.00	5.00	0.00	0.00	0.00	6	3.00	0	0.00
194823079	Sengaon UP Office-- Jaborhat GC Via Nashibganj GC,Bolaihat,Tamlaidighi Road.	4.00	12.40	12.40	0.00	0.00	0.00	17	20.15	1	20.00
194823080	Hajipur UP - Senua hat Via Futanitawn, Vakura p/School Road.	3.05	17.00	16.90	0.00	0.10	0.00	25	56.10	3	22.00
194823081	Lohagara GC - Khangaon UP Office Road	4.20	0.80	0.80	0.00	0.00	0.00	1	4.80	1	2.00
194823082	Bhomradaha UP - Lohagara GC (Tiapara more RHD) Road.	3.05	1.25	0.00	1.25	0.00	0.00	3	10.65	0	0.00
194823083	Bhomradaha UP - Banlagarahat Road	4.00	6.65	4.55	2.10	0.00	0.00	9	35.15	0	0.00
194823084	Saidpur UP- Kalopirhat RHD Road	4.90	2.00	0.00	2.00	0.00	0.00	1	1.50	0	0.00
194823085	Saidpur up- Danarhat Road	4.90	6.60	6.60	0.00	0.00	0.00	6	14.90	1	1.50
194823086	Saidpur - Bhabnaganjhat Via,Vhaduahat Road.	3.00	6.00	6.00	0.00	0.00	0.00	9	13.20	4	13.00
194823087	Sengaon UP - Bondiara hat Via Newar hat, Dostumpurand Chowrongi hat Road.	4.00	5.50	5.50	0.00	0.00	0.00	4	14.00	0	0.00
194823088	Pirganj -Birganj RHD (Maloncha) -Kosharaniganj U.P.( Nakkatihath GC) Road	4.00	6.80	6.22	0.55	0.03	0.00	14	37.40	0	0.00
194823089	Kosharaniganj U.P.- ( Nakkatihath GC) Kaliaganjhat Road.	3.50	5.70	5.70	0.00	0.00	0.00	6	27.00	0	0.00



## BASIC INFORMATION OF ROAD

**DIVISION : RAJSHAHI**

**DISTRICT : THAKURGAON**

ROAD CODE	ROAD NAME	CREST WIDTH (m)	TOTAL LENGTH (Km)	SURFACE TYPE-WISE BREAK-UP (Km)				STRUCTURE		EXISTING GAP	
				EARTHEN	FLEXIBLE PAVEMENT (BC)	BRICK PAVEMENT (WBM/HBB/BFS)	RIGID PAVEMENT (CC/RCC)	NUMBER	SPAN (m)	NUMBER	SPAN (m)
1	2	3	4	5	6	7	8	9	10	11	12

**UNION ROAD TOTAL: 25 Nos. Road** 151.57    133.34    18.00    0.23    0.00    214    630.88    18    270.00

**ROAD TYPE : VILLAGE ROAD-A**

194824001	Jogaonhat- Elar hat Road	3.60	2.00	2.00	0.00	0.00	0.00	2	6.10	0	0.00
194824002	Jogaon - Dt. Elarhat Road	3.50	2.50	2.50	0.00	0.00	0.00	1	4.57	0	0.00
194824005	Chilachap Pacca .Road- Radhikapur Road	3.00	2.00	2.00	0.00	0.00	0.00	1	9.14	0	0.00
194824008	Bonbari R&H - Atorgaon Road	3.60	1.80	1.80	0.00	0.00	0.00	1	3.05	0	0.00
194824011	Pirganj Thakurgaon R&H - Valator Road	3.40	2.50	2.50	0.00	0.00	0.00	1	6.00	0	0.00
194824018	Bhebra - Nohali Road	3.50	4.50	4.50	0.00	0.00	0.00	4	25.90	0	0.00
194824025	Hatpara Madrasha (kornai) - Chaindaria ( Nakkarhat) Road	4.50	3.40	2.40	1.00	0.00	0.00	0	0.00	1	0.00
194824032	kachaondomuria - Gorura Road	3.50	3.00	3.00	0.00	0.00	0.00	1	6.00	0	0.00
194824033	DR. Nagen House - Birgaj R&H Road	3.50	6.25	6.25	0.00	0.00	0.00	2	12.10	0	0.00
194824034	Surjapur R&H - Niamothpur Road	3.80	2.10	2.10	0.00	0.00	0.00	4	15.50	0	0.00
194824038	Begungaon Madrash - Maslandapur Road	3.20	5.50	5.50	0.00	0.00	0.00	2	3.50	0	0.00
194824041	Narawnpur Chowresta - Gaorgaon Non Govt.P/School Road	3.40	1.50	1.50	0.00	0.00	0.00	2	7.00	0	0.00
194824042	Potuapara R&H - Acanapur Nasir Mamber House Road	3.20	6.80	6.80	0.00	0.00	0.00	2	6.20	0	0.00
194824046	Bollidara (Kodua Ama) - Godagaeihat Road	3.00	5.40	5.40	0.00	0.00	0.00	2	1.90	2	2.00
194824047	Dhakhin Nowapara P/Sch - Purnia Road	3.00	2.50	2.50	0.00	0.00	0.00	1	6.10	0	0.00
194824050	Godargarihat -Ronasia Clubhat(Danazpur) Road	4.00	6.00	3.24	2.76	0.00	0.00	1	1.50	0	0.00
194824051	Durgapur hat -Ambala hat Road.	3.00	1.80	1.80	0.00	0.00	0.00	0	0.00	0	0.00
194824052	Badenohali -kanariPSchool Road	3.00	2.00	2.00	0.00	0.00	0.00	1	0.00	1	25.00
194824053	Thakurgaon R&H (Tetultala) - Khangaon Hat Road	3.00	7.50	7.50	0.00	0.00	0.00	4	22.30	3	7.00
194824054	Bonbari R & H - Elarhat Via Shimolbari Road	3.70	6.50	6.50	0.00	0.00	0.00	5	17.60	1	4.00
194824055	Nashibgang FRB(Masanpokur) - Gogorhat Via Singarol Road	3.70	8.40	8.00	0.00	0.40	0.00	10	32.10	3	16.60
194824056	Jabarhat Tamatha - Sadamahalhat Road	3.00	2.40	2.40	0.00	0.00	0.00	1	20.00	3	220.00
194824057	Ataighat - Jabarhat (FRB) Road	3.00	1.60	1.60	0.00	0.00	0.00	1	6.00	2	6.00
194824058	Charkurghat - Danarhat GC Via Shalgara Road	3.00	11.50	11.50	0.00	0.00	0.00	4	3.60	5	21.00
194824059	Setabgonj Zita Parishd (Shagoni Tematha) - Chapraganjhat Road	4.00	3.00	3.00	0.00	0.00	0.00	12	19.80	0	0.00
194824060	Bolidarahat - Ronashia Club Hat Road	4.00	4.00	4.00	0.00	0.00	0.00	8	16.28	0	0.00
194824061	Bhomradha UP Office - Katiharhat FRB Road	3.50	5.30	5.30	0.00	0.00	0.00	6	37.45	0	0.00
194824062	Sinuahat - Katihar FRB (Payenda) Road	3.50	4.40	4.40	0.00	0.00	0.00	3	22.80	0	0.00
194824063	Pirgaon - Birgang R&H (Porapokur) - Begunbarihat Road	4.60	9.60	9.60	0.00	0.00	0.00	19	51.66	0	0.00
194824064	Basgara FRB(Bora Dham) - Tamlay Dhigi Via kastor Road	3.00	6.50	6.50	0.00	0.00	0.00	7	16.00	2	7.00
194824065	Jaganathpur hat Moshirghat.	3.00	2.90	2.90	0.00	0.00	0.00	4	3.50	3	13.00
194824066	Jaganathpurhat -Dowmohanighat Road	2.90	3.10	3.10	0.00	0.00	0.00	2	3.00	1	4.00
194824067	Valator R & H - Kosharanigonj U.P Road	3.30	6.10	6.10	0.00	0.00	0.00	10	36.27	1	1.00
194824068	Bishnopur F.W.C. - Jabarhat GC Road - Kastor H-School Road	4.00	1.20	1.20	0.00	0.00	0.00	1	6.00	0	0.00
194824069	Pirganj Bottaly Chowresta - Katiharhat FRB (Poyenda) Road	3.05	6.30	3.97	2.13	0.20	0.00	7	17.50	0	0.00
194824070	BhabnaganjHat - SialdangiHat	3.00	2.00	2.00	0.00	0.00	0.00	0	0.00	0	0.00
194824071	Lilarhat - Dabitholirhat	3.00	2.00	2.00	0.00	0.00	0.00	0	0.00	2	8.00

**VILLAGE ROAD-A TOTAL: 37 Nos. Road** 155.85    149.36    5.89    0.60    0.00    132    446.42    30    334.60

**ROAD TYPE : VILLAGE ROAD-B**

194825001	Balukhora bridge - Torala Road	3.50	2.20	2.20	0.00	0.00	0.00	0	0.00	0	0.00
194825002	South side of karbolahat -Jonga Road	3.65	4.65	4.65	0.00	0.00	0.00	1	0.00	0	0.00
194825005	Kusharigaon - senua Road	3.65	1.80	1.80	0.00	0.00	0.00	0	0.00	0	0.00
194825006	Senua - kachun Road	3.04	1.40	1.40	0.00	0.00	0.00	2	7.30	0	0.00
194825007	Ghoradhap school( R&H)- dangipara Road	3.04	2.05	2.05	0.00	0.00	0.00	0	0.00	0	0.00
194825008	Senua - Shadats house Road	3.04	2.60	2.60	0.00	0.00	0.00	2	9.57	0	0.00

## BASIC INFORMATION OF ROAD

**DIVISION : RAJSHAHI**

**DISTRICT : THAKURGAON**

ROAD CODE	ROAD NAME	CREST WIDTH (m)	TOTAL LENGTH (Km)	SURFACE TYPE-WISE BREAK-UP (Km)				STRUCTURE		EXISTING GAP	
				EARTHEN	FLEXIBLE PAVEMENT (BC)	BRICK PAVEMENT (WBM/HBB/BFS)	RIGID PAVEMENT (CC/RCC)	NUMBER	SPAN (m)	NUMBER	SPAN (m)
1	2	3	4	5	6	7	8	9	10	11	12
194825010	Koshadangipara - Koshadangipara P/School Road	3.00	3.80	3.80	0.00	0.00	0.00	2	11.50	0	0.00
194825011	Bhabnaganihat - Knu Choudhury Road	3.00	2.75	2.75	0.00	0.00	0.00	0	0.00	0	0.00
194825014	Raghoppur - Chapra bari Tangaen River Road	3.10	1.60	1.60	0.00	0.00	0.00	0	0.00	0	0.00
194825016	Simulbari - Baliakuri Road	3.00	1.60	1.60	0.00	0.00	0.00	0	0.00	0	0.00
194825017	Josaipara - Yousuf House Road	3.65	1.15	1.15	0.00	0.00	0.00	0	0.00	0	0.00
194825018	Josaipara- Choakipukur Road	3.04	1.45	1.45	0.00	0.00	0.00	1	1.30	0	0.00
194825019	Darasul house - Ruhia pukur Road	3.04	1.10	1.10	0.00	0.00	0.00	0	0.00	0	0.00
194825020	Khairuls house - Baliahat Road	3.04	1.70	1.70	0.00	0.00	0.00	1	3.05	0	0.00
194825021	Ekramul house - Saidokra Road	3.04	1.55	1.55	0.00	0.00	0.00	0	0.00	0	0.00
194825022	Simulbari - Amjads house Road	3.04	2.10	2.10	0.00	0.00	0.00	2	6.08	0	0.00
194825024	Mokanipukur - Baliakuri Road	3.04	0.60	0.60	0.00	0.00	0.00	0	0.00	0	0.00
194825025	Simulbari - Firm Road	3.04	2.20	2.20	0.00	0.00	0.00	0	0.00	0	0.00
194825026	Simulbari - Bonbari D.B. Road	3.65	2.10	2.10	0.00	0.00	0.00	1	6.09	0	0.00
194825029	Shudhirir house - Patkia pukur Road	3.65	3.00	3.00	0.00	0.00	0.00	2	1.50	0	0.00
194825030	Ghat - Solims house Road	3.04	2.50	2.50	0.00	0.00	0.00	1	3.04	0	0.00
194825034	Bishaspur - Rangolikura Road	3.04	2.50	2.50	0.00	0.00	0.00	1	0.00	0	0.00
194825035	Bishaspur Pry. school - Porakia pukur Road	3.04	0.60	0.60	0.00	0.00	0.00	0	0.00	0	0.00
194825036	Sibnath hat - Narshing Road	3.04	1.25	1.25	0.00	0.00	0.00	0	0.00	0	0.00
194825037	Chondipur - Raghobpur Road	3.65	3.75	3.75	0.00	0.00	0.00	1	3.05	0	0.00
194825042	Tangaonlua - Bhibhi club Road	4.26	3.50	3.50	0.00	0.00	0.00	1	6.10	0	0.00
194825044	Bosontapur - Eluapukur Road	3.00	2.20	2.20	0.00	0.00	0.00	0	0.00	0	0.00
194825045	Torash maker house - Headullah house Road	3.00	1.55	1.55	0.00	0.00	0.00	2	8.60	0	0.00
194825053	Sindurna Mouza - Nogan house Road	3.40	3.00	3.00	0.00	0.00	0.00	1	0.00	0	0.00
194825056	Chapragonj - Tangaon River Road	3.10	2.00	2.00	0.00	0.00	0.00	1	3.09	0	0.00
194825058	Daulatpur - Bishnopur Road	4.26	2.00	2.00	0.00	0.00	0.00	0	0.00	0	0.00
194825059	Raghunathpur - Moduhari Road	2.90	2.00	2.00	0.00	0.00	0.00	1	2.50	0	0.00
194825062	Kastor - Banuapara Road Via Tangaon River	3.50	2.00	2.00	0.00	0.00	0.00	0	0.00	1	5.00
194825066	Aragornia bani - Horsua Pry.school Road	3.25	2.50	2.50	0.00	0.00	0.00	0	0.00	0	0.00
194825068	Bolidara - Mataini school Road	2.75	3.50	3.50	0.00	0.00	0.00	2	3.65	0	0.00
194825069	Dokhinmaloncha - Bolidara Road	2.60	2.00	2.00	0.00	0.00	0.00	1	8.00	0	0.00
194825070	Cgapataliani - Khekidangi Road	2.50	2.00	2.00	0.00	0.00	0.00	0	0.00	0	0.00
194825073	Chondinia Bottolly more Hazipara - Bridhigaon P/school Road	3.25	2.00	2.00	0.00	0.00	0.00	3	7.10	0	0.00
194825075	Hatpara - Bangobandhu Road	3.00	4.20	4.20	0.00	0.00	0.00	2	6.08	0	0.00
194825076	Noldangi Bottola - Champatoliani Road	3.20	1.40	1.40	0.00	0.00	0.00	0	0.00	0	0.00
194825077	Konia - Mazapara Madrasha Road	3.10	2.00	2.00	0.00	0.00	0.00	1	1.80	1	8.00
194825078	Bhobanipur - Noadanga Road	2.55	2.25	2.25	0.00	0.00	0.00	1	4.50	0	0.00
194825084	Purnia - Nawapara Road	2.55	3.50	3.50	0.00	0.00	0.00	1	1.50	0	0.00
194825086	Dakhin nowapara - Purnia Road	2.50	3.00	3.00	0.00	0.00	0.00	4	9.30	0	0.00
194825087	Kathalbari - Vhobanipur Road	2.90	1.00	1.00	0.00	0.00	0.00	0	0.00	0	0.00
194825089	Naraonpur - Gorgaon Road	2.70	3.00	3.00	0.00	0.00	0.00	0	0.00	0	0.00
194825092	Velatore - Dubra Road	2.70	2.00	2.00	0.00	0.00	0.00	0	0.00	0	0.00
194825095	Singarole - Khidra goraon Road	3.05	4.00	4.00	0.00	0.00	0.00	1	2.50	0	0.00
194825097	Sindagor - Dhihanagor Road	3.10	4.00	4.00	0.00	0.00	0.00	0	0.00	0	0.00
194825098	Joykristopur - Bashir House Road	3.00	3.00	2.26	0.75	0.00	0.00	0	0.00	0	0.00
194825103	Boirchuna B.O.P - Potlabill Road	2.50	6.00	6.00	0.00	0.00	0.00	0	0.00	0	0.00
194825104	Pirgani Thakurgaon R&H - Katihar FRB Road	3.20	1.80	1.80	0.00	0.00	0.00	1	30.00	0	0.00
194825105	Nohali - Seangaon pacca Road	3.10	2.00	2.00	0.00	0.00	0.00	1	20.00	0	0.00
194825106	Chaidpur More- Jassipara Thamatha EDDgaon feild Road.	3.50	1.60	1.60	0.00	0.00	0.00	5	19.50	0	0.00
194825107	Vhemtia FRB- Maloncha Road.	3.00	3.50	3.50	0.00	0.00	0.00	2	2.60	1	2.00
194825108	Thakurgaon-Pirganj RHD to Islamia High School Road	3.00	0.30	0.30	0.00	0.00	0.00	1	7.20	0	0.00
194825109	Pirgonj Upazila H/Q - Pirgonj RHD Road.	2.44	1.20	0.00	1.20	0.00	0.00	1	0.00	0	0.00
194825110	Boirchuna Purnia Road near Sarakarpara to Ghorapara Road	4.00	1.35	1.35	0.00	0.00	0.00	1	3.00	0	0.00
194825111	Pirganj - Thakurgaon R&HBottolly - Aragalampur Reg.p.s	2.44	2.00	2.00	0.00	0.00	0.00	2	2.40	0	0.00
194825112	pirganj -Thakurgaon R&H - Olampia Rice mill FRB Road	2.44	0.70	0.70	0.00	0.00	0.00	1	30.00	0	0.00

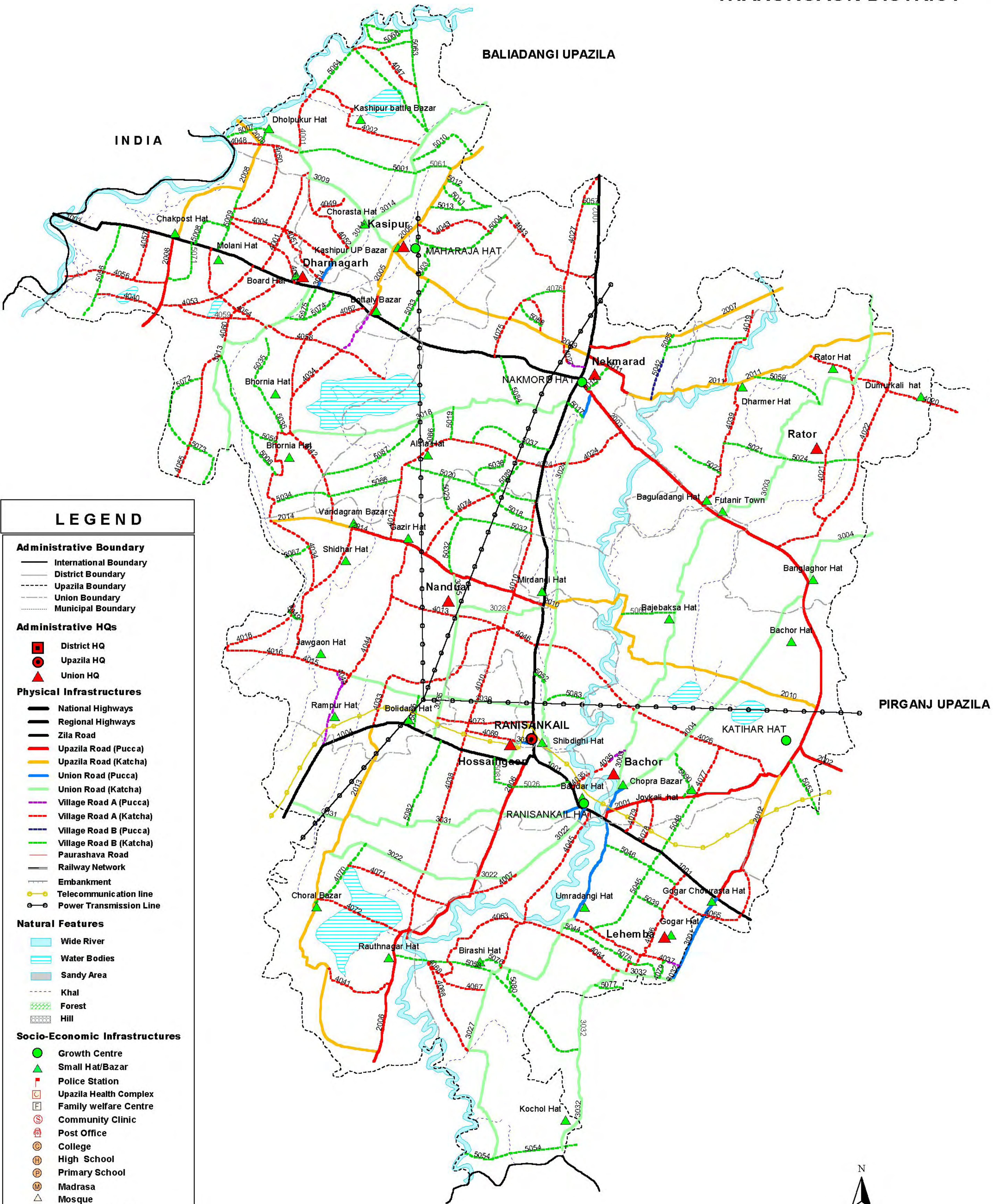
## BASIC INFORMATION OF ROAD

**DIVISION : RAJSHAHI**

**DISTRICT : THAKURGAON**

ROAD CODE	ROAD NAME	CREST WIDTH (m)	TOTAL LENGTH (Km)	SURFACE TYPE-WISE BREAKE-UP (Km)				STRUCTURE		EXISTING GAP		
				EARTHEN	FLEXIBLE PAVEMENT (BC)	BRICK PAVEMENT (WBM/HBB/BFS)	RIGID PAVEMENT (CC/RCC)	NUMBER	SPAN (m)	NUMBER	SPAN (m)	
1	2	3	4	5	6	7	8	9	10	11	12	
194825113	Pirganj - Thakurgaon R&H(Amtolly) - Gagipara RLY Crossing.	3.00	0.80	0.80	0.00	0.00	0.00	0	0.00	1	20.00	
194825114	Pirganj - Thakurgaon R&H(Sinua Basbary) - Dubra	2.90	2.20	2.20	0.00	0.00	0.00	1	10.00	1	15.00	
194825115	PirganjThakurgaon- R&H Bottolly - Iohagara Collage.	3.00	5.50	5.50	0.00	0.00	0.00	11	11.45	1	1.00	
194825116	Chandahor hat - Dhakhan Nowapara Reg. P/School	3.50	3.20	3.20	0.00	0.00	0.00	3	17.20	1	10.00	
194825117	Purnia Bridhigaon (pul para) - Bridhigaon p/school.	3.50	2.00	2.00	0.00	0.00	0.00	1	5.00	2	2.00	
194825118	Chandaeia Hazi Lal Mohamud - Chandaria purnia road via Mohaspur.	3.00	3.00	3.00	0.00	0.00	0.00	2	1.80	2	2.00	
194825119	Chandaria Eddgaon more - Chandaria Talab house.	2.50	1.50	1.50	0.00	0.00	0.00	1	3.00	1	2.50	
194825120	Hatpara Kasam house - Lilar ghat.	2.50	2.20	2.20	0.00	0.00	0.00	0	0.00	1	1.00	
194825121	Kornai Griveyer - Kornai kaaghat.	2.50	1.50	1.50	0.00	0.00	0.00	0	0.00	1	5.00	
194825122	Jaborhat FRB (kolimudden) - Tamlaidhighi.	3.00	3.50	3.50	0.00	0.00	0.00	1	0.90	3	12.50	
194825123	Bolidarahat - godagari Danajpur Road.	3.00	2.50	2.50	0.00	0.00	0.00	0	0.00	0	0.00	
194825124	Nowdanga Atar mill - Pachgachihat.	3.00	1.50	1.50	0.00	0.00	0.00	1	5.00	0	0.00	
194825125	Nowdanga mosque(Noapara) - Jaganathpur 84 Bigha.	3.00	2.00	2.00	0.00	0.00	0.00	3	8.60	0	0.00	
194825126	Jaganathpur Solaiman master - Bridhai.	2.50	1.50	1.50	0.00	0.00	0.00	2	13.00	0	0.00	
194825127	Sataha chowresta - Sirail katabari road.	2.50	1.50	1.50	0.00	0.00	0.00	0	0.00	0	0.00	
194825128	Indrail Mollapara - Katabari more road.	2.50	1.50	1.50	0.00	0.00	0.00	0	0.00	0	0.00	
194825129	Indrail Tamatha - Bhabanipur Abul house.	2.50	1.50	1.50	0.00	0.00	0.00	0	0.00	0	0.00	
194825130	Sirai dangapara - Marfoth house.	2.50	1.50	1.50	0.00	0.00	0.00	0	0.00	0	0.00	
194825131	Hazgpur FWC - Katapukurhat	3.00	3.50	3.50	0.00	0.00	0.00	3	61.90	4	33.00	
194825132	Singarul Dohoga - Hazipur FWC	2.80	3.00	3.00	0.00	0.00	0.00	2	63.50	1	1.00	
194825133	Ranishankail R&H Khidragaon hindupara - Nohali Pacca road via Bohora, Malgaon griveyed	3.00	6.50	6.50	0.00	0.00	0.00	6	68.10	4	13.00	
194825134	Sindagor Reg. P/S - Accanapur bottolly via shasohor, Balalakhnderhat.	3.00	5.00	5.00	0.00	0.00	0.00	0	0.00	0	0.00	
194825135	Ranishankail R&H Bosir house - Vhakura chairmanpara.	3.00	0.70	0.60	0.00	0.10	0.00	0	0.00	0	0.00	
194825136	Thakurgaon R&H Vhangapul - Birholly USID Bridge.	3.00	3.00	3.00	0.00	0.00	0.00	3	17.00	2	3.00	
194825137	Korbula bazer - Engrapukur	2.50	2.00	2.00	0.00	0.00	0.00	0	0.00	0	0.00	
194825138	Lilarhat - Bandigaor Sarabangla high school.	3.00	3.00	3.00	0.00	0.00	0.00	0	0.00	0	0.00	
194825139	Habibpur firm - Nargun firm.	3.00	1.50	1.50	0.00	0.00	0.00	0	0.00	0	0.00	
194825140	Moslandapur - Satalpara	3.00	1.00	1.00	0.00	0.00	0.00	0	0.00	1	20.00	
194825141	Ranasia G.P.S. - Chairmanpara.	3.00	1.50	1.35	0.00	0.15	0.00	0	0.00	0	0.00	
194825142	Radhikapur - Talihari pukur d/Tell	3.50	2.50	2.50	0.00	0.00	0.00	0	0.00	0	0.00	
194825143	Sinua R&h - Talipukur	3.00	3.80	3.80	0.00	0.00	0.00	2	2.10	3	35.00	
194825144	Phokirganj BOP - Austapohar hat	3.00	2.00	2.00	0.00	0.00	0.00	2	3.90	1	1.00	
194825145	Bondanga Eddgaon field - -Kanari road .	3.00	2.00	2.00	0.00	0.00	0.00	2	3.60	1	1.00	
194825146	Tangaon River - Kastor Road .	2.50	2.50	2.50	0.00	0.00	0.00	0	0.00	2	11.00	
<b>VILLAGE ROAD-B TOTAL: 94 Nos. Road</b>				218.45	216.26	1.95	0.25	0.00	100	527.95	36	204.00
<b>PIRGANJ UPAZILA TOTAL: 171 Nos. Road</b>				647.19	567.30	77.58	2.31	0.00	578	2232.69	99	1492.60

# ROAD MAP RANISANKAIL UPAZILA THAKURGAON DISTRICT

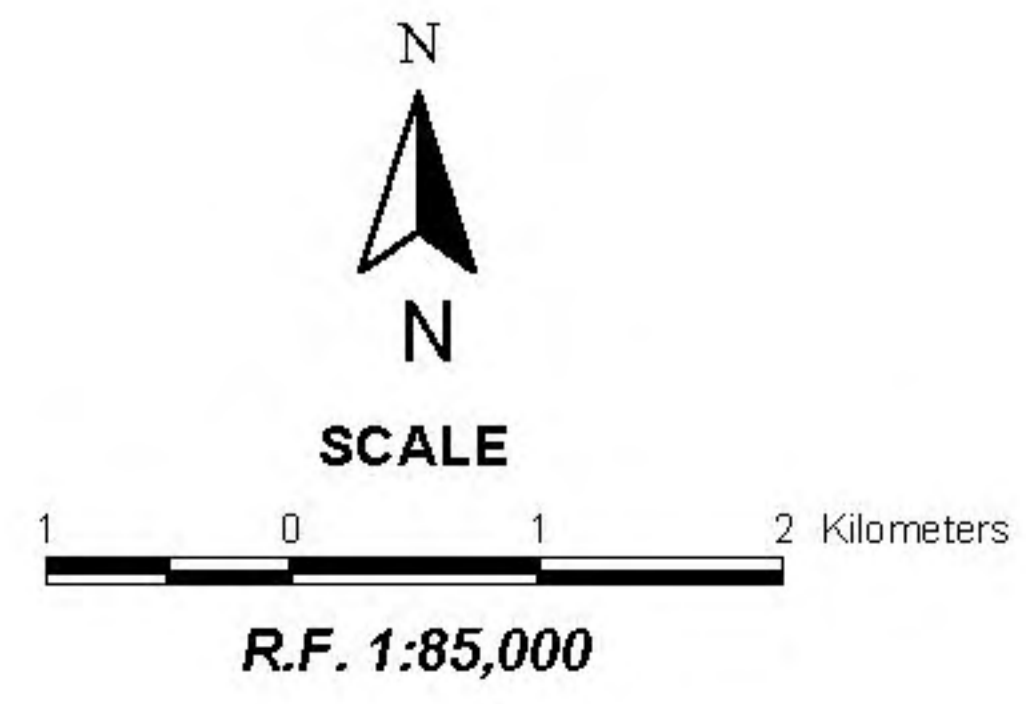


## LEGEND

- Administrative Boundary**
  - International Boundary
  - - - District Boundary
  - - - Upazila Boundary
  - - - Union Boundary
  - - - Municipal Boundary
- Administrative HQs**
  - District HQ
  - Upazila HQ
  - ▲ Union HQ
- Physical Infrastructures**
  - National Highways
  - Regional Highways
  - Zila Road
  - Upazila Road (Pucca)
  - Upazila Road (Katcha)
  - Union Road (Pucca)
  - Union Road (Katcha)
  - Village Road A (Pucca)
  - Village Road A (Katcha)
  - Village Road B (Pucca)
  - Village Road B (Katcha)
  - Paurashava Road
  - Railway Network
  - Embankment
  - Telecommunication line
  - Power Transmission Line
- Natural Features**
  - Wide River
  - Water Bodies
  - Sandy Area
  - Khal
  - Forest
  - Hill
- Socio-Economic Infrastructures**
  - Growth Centre
  - ▲ Small Hat/Bazar
  - Police Station
  - Upazila Health Complex
  - Family welfare Centre
  - Community Clinic
  - Post Office
  - College
  - High School
  - Primary School
  - Madrasa
  - Mosque
  - Ashrayan/Abasan
  - Temple

Compiled from : LGED Upazila Base Maps 1994-95, Landsat TM 1999, GPS Survey 1999 and Field Checking in November 2004.  
Projection : Lambert's Conformal Conic

PREPARED BY : GIS UNIT  
LOCAL GOVERNMENT ENGINEERING DEPARTMENT



## BASIC INFORMATION OF ROAD

**DIVISION : RAJSHAHI**

**DISTRICT : THAKURGAON**

ROAD CODE	ROAD NAME	CREST WIDTH (m)	TOTAL LENGTH (Km)	SURFACE TYPE-WISE BREAK-UP (Km)				STRUCTURE		EXISTING GAP	
				EARTHEN	FLEXIBLE PAVEMENT (BC)	BRICK PAVEMENT (WBM/HBB/ BFS)	RIGID PAVEMENT (CC/RCC)	NUMBER	SPAN (m)	NUMBER	SPAN (m)
1	2	3	4	5	6	7	8	9	10	11	12

**UPAZILA : RANISANKAIL**

**ROAD TYPE : UPAZILA ROAD**

194862001	Ranishankail - Kathiharhat Road	7.32	5.56	0.00	5.56	0.00	0.00	11	47.50	0	0.00	
194862002	Kathiharhat - Pirgonj Road	7.32	1.20	0.00	1.20	0.00	0.00	4	35.50	0	0.00	
194862003	Nekmord- Kathiharhat Road	7.02	11.20	0.00	11.20	0.00	0.00	11	146.50	0	0.00	
194862005	Kadihat Battoly R&H - Baliadangi College via Moharaza Hat Road	7.32	5.00	4.54	0.46	0.00	0.00	3	14.00	0	0.00	
194862006	Ranisankail R&H Road - Kathaldangi Hat Road	7.32	8.90	0.00	8.90	0.00	0.00	12	64.50	0	0.00	
194862007	Nekmord R&H - Bhoularhat Via Jaduar Road	4.00	4.44	3.47	0.97	0.00	0.00	4	33.50	0	0.00	
194862008	Baliadangi GC - Dhirganj ( Horipur) via Dharmogarh Check Post Road	6.20	6.20	3.57	2.64	0.00	0.00	3	112.00	2	9.00	
194862009	Nekmord College R&H- Moharaja GC Road	5.00	6.00	6.00	0.00	0.00	0.00	9	31.30	0	0.00	
194862010	Mirdangihat R&H - Kathiharhat Road	4.88	9.20	9.20	0.00	0.00	0.00	29	118.26	0	0.00	
194862011	Nekmord College - Shibganj hat Road	3.90	8.60	7.18	1.42	0.00	0.00	9	93.90	1	2.00	
194862012	Gogore Chowrasta R&H -kathiharhat G.C Road	6.00	3.25	1.36	1.89	0.00	0.00	3	6.50	0	0.00	
194862013	Baliadarahat R&H - Kathaldangi G.C Via Choral Bazar Road	4.00	11.00	11.00	0.00	0.00	0.00	7	30.75	0	0.00	
194862014	Mirdangi R&H - Jadurani G.C. Road	4.80	7.00	2.10	4.91	0.00	0.00	7	55.50	1	20.00	
<b>UPAZILA ROAD TOTAL: 13 Nos. Road</b>				87.55	48.41	39.14	0.00	0.00	112	789.71	4	31.00

**ROAD TYPE : UNION ROAD**

194863001	Gogore Chowrasta bazar( R&H) - Lehemba UP (Gogore hat) Road	4.88	2.50	0.45	2.05	0.00	0.00	0	0.00	0	0.00	
194863003	Bachor UP -Bhoular hat Via futanir town Road	5.00	14.50	14.50	0.00	0.00	0.00	6	24.00	2	5.50	
194863004	Bachor UP(Joykali )-Jongaon hat Via Banglagorh hat Road	4.88	9.70	8.54	0.56	0.60	0.00	7	21.70	0	0.00	
194863009	Kashipur UP (Moharaja )- Dholpukur hat Road	4.50	3.70	3.70	0.00	0.00	0.00	3	25.25	0	0.00	
194863013	Dhormogarh UP - Bangaon hat Road	4.75	5.00	5.00	0.00	0.00	0.00	2	3.75	1	4.50	
194863014	Dhormogarh UP - Shaptihat Road	4.50	5.90	4.90	1.00	0.00	0.00	7	10.50	0	0.00	
194863018	Nekmord UP( WDB Office) - Vorniahat Road	3.50	6.50	6.50	0.00	0.00	0.00	6	12.50	0	0.00	
194863022	Ranisankail Bandar Bazarhat(Bachor UP) - Choral bazar Road	3.75	8.50	7.75	0.75	0.00	0.00	17	59.03	0	0.00	
194863024	Ranishankail (R&H) - Nekmord UP Via Bhabananondpur Road	5.00	9.60	8.80	0.80	0.00	0.00	3	13.75	2	6.00	
194863027	Bachor UP (Abadtakia Madrasha) - Parbatipur Birashihat Road	4.88	10.69	8.31	2.39	0.00	0.00	10	23.35	1	15.00	
194863028	Mirdangi R&H - Nanduar U.P. Road	3.65	2.20	1.90	0.00	0.30	0.00	4	9.20	0	0.00	
194863030	Ranisankail - Jawaonhat Via Kumuria Jatrabari Road	3.70	7.00	7.00	0.00	0.00	0.00	3	13.00	1	20.00	
194863031	Ranisankail Bandar Bazar(Bachor UP) - Natun Hat Road	4.20	6.13	5.76	0.37	0.00	0.00	5	8.75	0	0.00	
194863032	Lehemba UP (Gogore hat) - Kochole hat B.O.P. Camp.via pakumba Road	4.50	9.45	8.95	0.50	0.00	0.00	4	14.00	0	0.00	
194863034	Shib Dighihat R&H - Hossaingaon UP Office Road via Upazila Parishad	5.00	1.50	1.18	0.00	0.32	0.00	0	0.00	0	0.00	
194863035	Balidhara bazar-Nanduar U.P. Road	4.50	4.50	4.50	0.00	0.00	0.00	1	1.00	0	0.00	
<b>UNION ROAD TOTAL: 16 Nos. Road</b>				107.37	97.74	8.42	1.22	0.00	78	239.78	7	51.00

**ROAD TYPE : VILLAGE ROAD-A**

194864001	Dhormogarh R&H - Kashipur Lohagara Khal Road	5.00	4.50	4.50	0.00	0.00	0.00	2	4.50	0	0.00
194864002	Maharaja Hat - Lohagara Khal Road	4.50	4.70	4.70	0.00	0.00	0.00	4	6.00	0	0.00
194864004	Bhadreshari Vice Chairman House - Kadihat H\school Road	5.00	2.50	2.50	0.00	0.00	0.00	2	10.50	0	0.00
194864007	Ranishankail Bandar - Uttargaon Pry. school. Road	4.25	1.50	1.50	0.00	0.00	0.00	2	2.00	0	0.00
194864010	Ranishankail R&H - Nayanpur Bholapara. Road	5.00	6.10	6.10	0.00	0.00	0.00	5	25.00	0	0.00
194864012	Karnite- Gazirhat Road	4.25	4.00	4.00	0.00	0.00	0.00	4	8.50	0	0.00
194864013	Bonga - Kumria. Road	4.75	2.20	2.20	0.00	0.00	0.00	2	17.00	0	0.00
194864015	Jowgaonhat - Bhondagram Road	4.25	5.50	5.50	0.00	0.00	0.00	3	6.80	0	0.00

**BASIC INFORMATION OF ROAD**

**DIVISION : RAJSHAHI**

**DISTRICT : THAKURGAON**

ROAD CODE	ROAD NAME	CREST WIDTH (m)	TOTAL LENGTH (Km)	SURFACE TYPE-WISE BREAK-UP (Km)				STRUCTURE		EXISTING GAP	
				EARTHEN	FLEXIBLE PAVEMENT (BC)	BRICK PAVEMENT (WBM/HBB/ BFS)	RIGID PAVEMENT (CC/RCC)	NUMBER	SPAN (m)	NUMBER	SPAN (m)
1	2	3	4	5	6	7	8	9	10	11	12
194864016	Rampur Hat - Ghunia Road	4.00	3.00	3.00	0.00	0.00	0.00	0	0.00	2	35.00
194864019	Bhedail - Jaduar Road	4.25	4.00	4.00	0.00	0.00	0.00	1	1.00	0	0.00
194864020	Faringgadhisai - Jarbary Road	4.50	5.00	5.00	0.00	0.00	0.00	2	13.00	0	0.00
194864021	Banglagarh Cane Center - Padampur Road	4.25	7.25	7.25	0.00	0.00	0.00	1	12.00	0	0.00
194864022	Banglagarh hat - Etna Atkara. Road	4.50	5.20	5.20	0.00	0.00	0.00	0	0.00	0	0.00
194864024	Korante Kumarganj - Ghanasheppur Road	4.40	2.25	2.25	0.00	0.00	0.00	2	4.00	2	8.00
194864026	Sandarai R&H - Madhabpur Road	5.00	8.00	7.70	0.00	0.30	0.00	5	18.00	1	7.00
194864027	Nekmord H/S - Chandanchat R&H Road	4.00	4.80	4.50	0.30	0.00	0.00	2	2.00	1	5.00
194864033	Baliadarahat - Kumarganj hat Road	4.20	6.00	6.00	0.00	0.00	0.00	7	23.50	0	0.00
194864034	Kadihat Bottaly R&H -Ghunia via Vorniahat Road	4.20	12.00	11.42	0.58	0.00	0.00	5	8.00	5	20.00
194864035	Ranisankail R&H - Joykali hat Road	4.00	1.50	1.20	0.00	0.30	0.00	0	0.00	1	100.00
194864036	Beltoly R&h Rd - Pokumba Road	4.00	5.00	5.00	0.00	0.00	0.00	1	2.00	0	0.00
194864037	Gogar - Birashihat Road	4.20	7.00	6.59	0.41	0.00	0.00	5	10.00	0	0.00
194864038	Ranishankail R&H - Routhnagar hat FRB Road	4.88	5.00	5.00	0.00	0.00	0.00	4	7.25	1	3.00
194864039	Raghabpur school FRB - Dhamor hat Road	5.50	3.10	3.10	0.00	0.00	0.00	4	5.00	0	0.00
194864040	Molanir FRB - Molanir BOP Camp Road	4.88	1.64	1.64	0.00	0.00	0.00	1	1.00	0	0.00
194864041	Rauthnagarhat - Raypur road	4.00	1.60	1.60	0.00	0.00	0.00	0	0.00	0	0.00
194864042	Vandagram - Vorniahat Road	4.80	2.50	2.50	0.00	0.00	0.00	2	2.00	0	0.00
194864043	Chandancha Hat R&H - Moharazahat Road	4.30	8.75	8.75	0.00	0.00	0.00	10	44.00	0	0.00
194864044	Rampurhat - Gazirhat via Jowgahat Road	4.25	5.60	2.93	2.67	0.00	0.00	4	7.50	0	0.00
194864045	Ranisankailhat - Birashihat Road	3.00	6.00	5.00	1.00	0.00	0.00	1	1.50	1	60.00
194864046	Sandaray R&H - Bongah (Nanduar U.P) Road	4.50	2.30	2.30	0.00	0.00	0.00	2	5.00	0	0.00
194864047	Kashipur - Sayevagia - Sluesgate Via Chikon mati Road	2.90	1.75	1.75	0.00	0.00	0.00	0	0.00	0	0.00
194864048	Bakradangi Eidgamat - Jogdol BOP camp Via Chion bosti Road	2.90	0.90	0.90	0.00	0.00	0.00	0	0.00	0	0.00
194864049	Ponchaat bosti - Dangi bosti Farm Road	3.05	0.90	0.90	0.00	0.00	0.00	0	0.00	0	0.00
194864050	Chion bosti Pond - Vurvurya Dangi Road	3.00	3.00	3.00	0.00	0.00	0.00	0	0.00	0	0.00
194864051	Kadi hat Pucca Road N/H/O Sumsuddin - Vangalimor Road	2.50	1.50	1.50	0.00	0.00	0.00	0	0.00	0	0.00
194864052	K.D Girls School Mor - Bakradangi Eidgamat Via Primium sead Ltd Road.	3.05	2.80	2.80	0.00	0.00	0.00	0	0.00	0	0.00
194864053	Gajigor R & H - Dhumpukur Via Pirpukur Gorostan Road	3.05	3.20	3.20	0.00	0.00	0.00	0	0.00	0	0.00
194864054	Molinehat R & H - Vhomraghat Via Mondol para Road	3.05	2.75	2.75	0.00	0.00	0.00	0	0.00	0	0.00
194864055	Luxmirhat - Mednishagor Road	3.05	3.00	3.00	0.00	0.00	0.00	0	0.00	0	0.00
194864056	Chikni pucca road - Erashad Farm Via Betbaria Road	3.05	3.00	3.00	0.00	0.00	0.00	0	0.00	0	0.00
194864057	kornel Anshari Farm - Betbaria Road	2.90	1.50	1.50	0.00	0.00	0.00	0	0.00	0	0.00
194864058	Vomraghat - Gorkoye Via Dhuljhari Road	3.05	5.00	5.00	0.00	0.00	0.00	0	0.00	0	0.00
194864059	Pirpukur Gorostan - Vomragat Road	2.90	1.70	1.70	0.00	0.00	0.00	0	0.00	0	0.00
194864060	Alubri R & H - Borobabri Via Mondal para Road	2.90	3.25	3.25	0.00	0.00	0.00	0	0.00	0	0.00
194864061	Alubri N/H/ O Abet Ali R & H - Bankpukur Raod	2.90	3.50	3.50	0.00	0.00	0.00	0	0.00	0	0.00
194864062	Sona kandor R&H - Vorniahat Via Changmari noya Bosti Road.	3.10	4.00	4.00	0.00	0.00	0.00	0	0.00	0	0.00
194864063	Momrejpurmor - Rasulpur N/H/O Bashir via Hasan chair. house Road	3.66	3.25	3.25	0.00	0.00	0.00	0	0.00	0	0.00
194864064	Pokomba High school - Goalpara via shingpara Road.	2.90	2.50	2.50	0.00	0.00	0.00	0	0.00	0	0.00
194864065	Dhukurjhari pukur - Ganggua via Food Gowdaun Road	2.90	4.20	4.20	0.00	0.00	0.00	0	0.00	0	0.00
194864066	Basotpur Abasan Project - Routhnagar hat Road	3.05	2.75	2.75	0.00	0.00	0.00	0	0.00	0	0.00
194864067	Uchalkuri pond - Rasunpurmar via Brommopur Pry. School Road.	3.05	1.90	1.90	0.00	0.00	0.00	0	0.00	0	0.00
194864068	Uchalkuri Chowrasta - Rauthnagarhat via Maldahpara Road.	3.20	1.50	1.50	0.00	0.00	0.00	0	0.00	0	0.00
194864069	Nayonpur Edgamat - Bilpara Road	3.05	1.40	1.40	0.00	0.00	0.00	0	0.00	0	0.00
194864070	Sidli Bottolmor - Choral bazar Road	3.25	3.00	3.00	0.00	0.00	0.00	0	0.00	0	0.00
194864071	Uttargaon pucca road - Hosengaon Road.	3.25	3.40	3.40	0.00	0.00	0.00	0	0.00	0	0.00
194864072	Kewtan pucca road - Koligaon Noyabandar Road.	3.30	2.50	2.50	0.00	0.00	0.00	0	0.00	0	0.00
194864073	Telephon Office R&H - shialdanggi via Hatgaon Road.	3.05	4.00	4.00	0.00	0.00	0.00	0	0.00	0	0.00
194864074	Gajirhat caer road - Volapara via west Kalugaon Road.	2.90	3.00	3.00	0.00	0.00	0.00	0	0.00	0	0.00
194864075	Nekmord Boropukur R&H - Durlabepur kadompukur Road.	2.90	3.50	3.50	0.00	0.00	0.00	0	0.00	0	0.00

## BASIC INFORMATION OF ROAD

**DIVISION : RAJSHAHI**

**DISTRICT : THAKURGAON**

ROAD CODE	ROAD NAME	CREST WIDTH (m)	TOTAL LENGTH (Km)	SURFACE TYPE-WISE BREAK-UP (Km)				STRUCTURE		EXISTING GAP	
				EARTHEN	FLEXIBLE PAVEMENT (BC)	BRICK PAVEMENT (WBM/HBB/BFS)	RIGID PAVEMENT (CC/RCC)	NUMBER	SPAN (m)	NUMBER	SPAN (m)
1	2	3	4	5	6	7	8	9	10	11	12
194864076	Durlabepur Govt. Pry. School - Chandanchahat Bilpara via durlabepur Gorostan	3.00	1.20	1.20	0.00	0.00	0.00	0	0.00	0	0.00
194864077	Chopra Bazar - Madhabpur care Road.	3.10	1.80	1.80	0.00	0.00	0.00	0	0.00	0	0.00
194864078	Bashbari pucca Road - Doshia R&H Road.	3.20	1.50	1.50	0.00	0.00	0.00	0	0.00	0	0.00
194864079	Dabir sade House R&H - Doshia Gaffar Miller House Road.	2.90	1.20	1.20	0.00	0.00	0.00	0	0.00	0	0.00

**VILLAGE ROAD-A TOTAL: 63 Nos. Road** 222.84    217.27    4.97    0.60    0.00    83    247.05    14    238.00

**ROAD TYPE : VILLAGE ROAD-B**

194865001	Shamganj pukur - Kashipur Jagdal Road	4.25	3.00	3.00	0.00	0.00	0.00	0	0.00	0	0.00
194865003	Maharaza hat - Pateshwari Road	4.40	1.50	1.50	0.00	0.00	0.00	0	0.00	0	0.00
194865004	Balancha papaher bridge -north maharazahat Road	5.00	4.80	4.80	0.00	0.00	0.00	4	5.00	0	0.00
194865006	Nontore - Bhorniahat Road	4.25	2.80	2.80	0.00	0.00	0.00	0	0.00	0	0.00
194865007	Dhormogarh jagdal camp - molani pukur Road	5.00	2.70	2.70	0.00	0.00	0.00	1	2.50	0	0.00
194865008	Bholapukure - Dhormogarh pry school Road	5.00	0.90	0.90	0.00	0.00	0.00	1	2.50	0	0.00
194865009	Bhornia Mondalpara - Molanipukur Road	4.50	2.50	2.50	0.00	0.00	0.00	0	0.00	0	0.00
194865010	Nontore Pry. school - Khadihat Shemgonj Road	4.00	2.00	2.00	0.00	0.00	0.00	1	2.00	0	0.00
194865011	Balancha papaha bridge - Maharazahat Road	4.30	3.60	3.60	0.00	0.00	0.00	2	2.00	0	0.00
194865012	Balancha mondal pukur - kadihat shamganj Road	4.25	3.10	3.10	0.00	0.00	0.00	0	0.00	0	0.00
194865013	Nontere - Kadihat Shamganj pukur Road	4.30	1.75	1.75	0.00	0.00	0.00	1	1.00	0	0.00
194865015	Nekmord Mazar- jaduwar Road	5.50	1.20	1.20	0.00	0.00	0.00	0	0.00	0	0.00
194865017	Nekmord R&H rd- Bhabanoudapur Road	4.50	0.50	0.50	0.00	0.00	0.00	1	2.00	0	0.00
194865018	Bhokargaon - jashahar pukur Road	4.50	0.50	0.50	0.00	0.00	0.00	1	1.00	0	0.00
194865019	Bhakargaon - Gorkai mondir Road	4.50	1.50	1.50	0.00	0.00	0.00	2	5.50	0	0.00
194865020	Alsia - Bholapara R&H Road	4.55	2.50	2.50	0.00	0.00	0.00	2	13.00	0	0.00
194865021	Malivita Fazlu Chairman house - Prayagpur Road	3.50	3.00	3.00	0.00	0.00	0.00	0	0.00	0	0.00
194865022	Prayagpur - Bhedail Road	4.50	2.50	2.50	0.00	0.00	0.00	1	3.00	0	0.00
194865024	Valia -Lackhipur kumria Road	4.30	2.35	2.35	0.00	0.00	0.00	3	23.50	0	0.00
194865026	khuniadaghi - Renisankail Bander bazar Road	3.50	1.50	1.50	0.00	0.00	0.00	0	0.00	0	0.00
194865029	kalugaon- Kornite Road	4.25	1.00	1.00	0.00	0.00	0.00	0	0.00	0	0.00
194865032	Gazihat - Volapara Road	4.50	3.00	3.00	0.00	0.00	0.00	0	0.00	0	0.00
194865033	Arazi chanchanchat Loltai bridge -Sekendar Chairman Road	4.50	1.50	1.50	0.00	0.00	0.00	2	3.50	0	0.00
194865034	Vandagram Bhowel Bosti - Narayonpur Road	4.25	2.20	2.20	0.00	0.00	0.00	2	12.50	0	0.00
194865035	Vornia hat - Bhomraghat Road	4.50	2.65	2.65	0.00	0.00	0.00	2	35.00	0	0.00
194865036	Bongaon - kornite Road	4.50	1.60	1.60	0.00	0.00	0.00	1	6.00	0	0.00
194865037	Bhavanandapur- Bhakargaon Road	4.50	2.25	2.25	0.00	0.00	0.00	1	2.00	0	0.00
194865039	A.K.Simdagarh- Pakumba Road	4.50	0.50	0.50	0.00	0.00	0.00	1	3.00	0	0.00
194865042	Bhabanipur Golam Rabbani house - Bhedail Road	4.00	2.55	2.25	0.30	0.00	0.00	3	11.00	0	0.00
194865044	Sindagarh -Gongua Road	4.50	0.50	0.50	0.00	0.00	0.00	1	4.50	0	0.00
194865045	Patgaon - Ranibhabanipur Road	4.25	2.80	2.80	0.00	0.00	0.00	1	2.00	0	0.00
194865046	Gangua Pry. school - patgaon Road	5.00	3.35	3.35	0.00	0.00	0.00	1	4.50	0	0.00
194865048	Patgaon - R&H Chopra Road	4.25	2.00	2.00	0.00	0.00	0.00	0	0.00	0	0.00
194865049	Chanmary - Vornia Road	4.50	0.80	0.80	0.00	0.00	0.00	1	1.00	0	0.00
194865050	Bhornihat - Lakhir hat school Road	4.50	3.90	3.90	0.00	0.00	0.00	2	21.00	0	0.00
194865052	Ranisankail R&H Road - Sandharai Road	4.00	0.30	0.30	0.00	0.00	0.00	1	9.00	0	0.00
194865053	Katiharhat - Ganirhat Road	3.50	3.00	3.00	0.00	0.00	0.00	2	10.50	0	0.00
194865054	Fakirgonj Road - Kathaldangi Hat Road	4.50	5.00	5.00	0.00	0.00	0.00	3	16.00	0	0.00
194865056	Chackposthat - Dharmogorh BOP	4.00	4.50	4.50	0.00	0.00	0.00	2	5.50	0	0.00
194865057	Chandanchahat R&H Road - Chan. Pry. School Road	4.00	0.50	0.50	0.00	0.00	0.00	2	13.00	0	0.00
194865058	Pakumba - Rauthnagor Road	3.50	7.00	7.00	0.00	0.00	0.00	1	3.00	1	100.00
194865059	Velai - Atkora School Road	3.50	2.00	2.00	0.00	0.00	0.00	0	0.00	0	0.00
194865060	Vangbari - Mohalbari Road	3.00	3.00	3.00	0.00	0.00	0.00	1	9.00	0	0.00
194865061	Shamganj pukur - Alubari Road	3.05	0.50	0.50	0.00	0.00	0.00	1	1.00	0	0.00
194865063	Goliapara - Kashidanga via Bottoli hat Road	4.00	4.00	4.00	0.00	0.00	0.00	2	5.25	0	0.00
194865064	Chikonmati - Jagdal Road	4.00	4.50	4.50	0.00	0.00	0.00	2	3.00	0	0.00
194865065	Balidara R&H - AB Brick Field Road	4.00	0.50	0.50	0.00	0.00	0.00	1	4.60	0	0.00

## BASIC INFORMATION OF ROAD

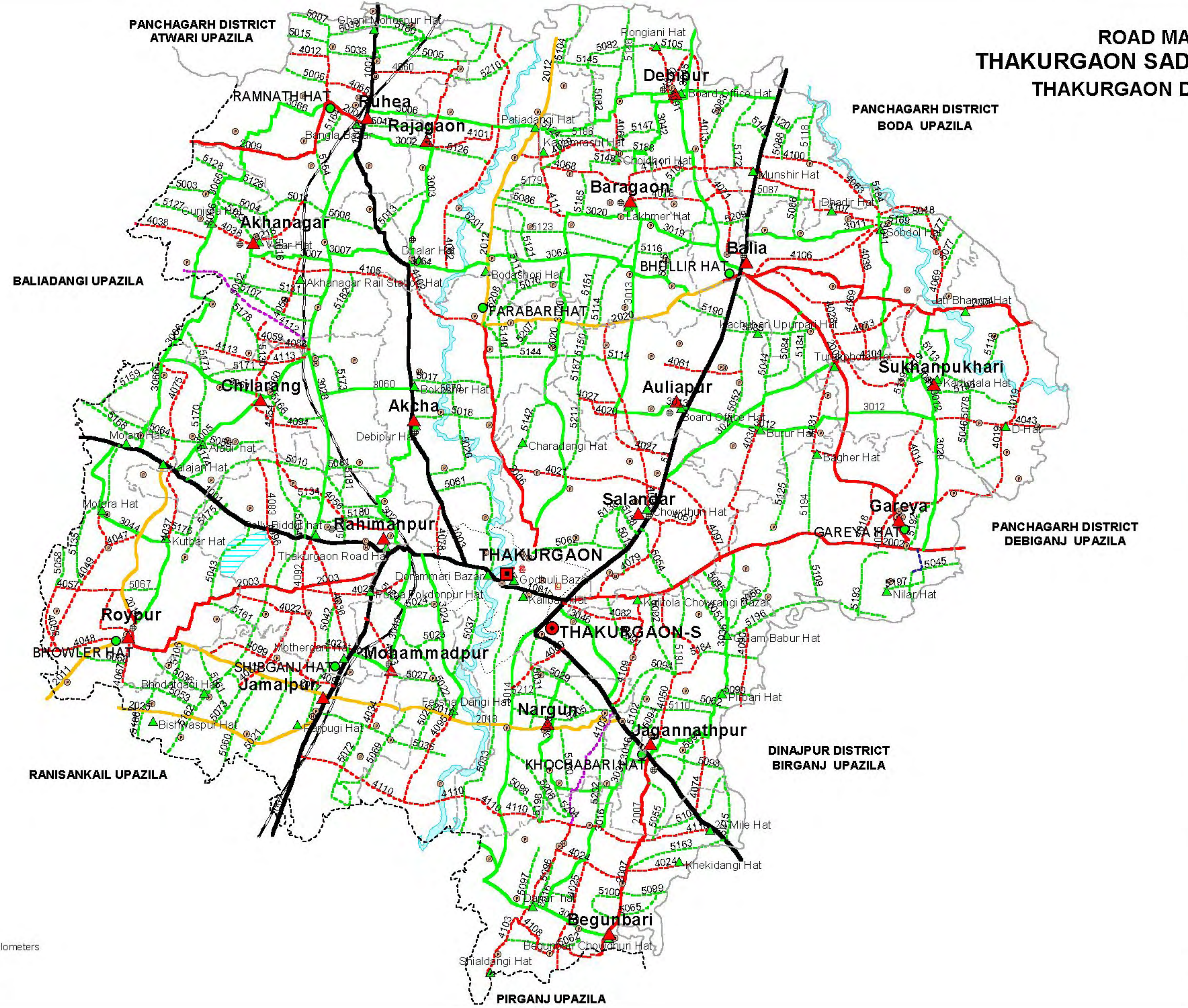
**DIVISION : RAJSHAHI**

**DISTRICT : THAKURGAON**

ROAD CODE	ROAD NAME	CREST WIDTH (m)	TOTAL LENGTH (Km)	SURFACE TYPE-WISE BREAKE-UP (Km)				STRUCTURE		EXISTING GAP	
				EARTHEN	FLEXIBLE PAVEMENT (BC)	BRICK PAVEMENT (WBM/HBB/BFS)	RIGID PAVEMENT (CC/RCC)	NUMBER	SPAN (m)	NUMBER	SPAN (m)
1	2	3	4	5	6	7	8	9	10	11	12
194865066	Vorniahat - Bongaon Road via Bendalbari ghat Road	4.00	4.00	4.00	0.00	0.00	0.00	1	20.00	0	0.00
194865067	Nonduar Bazar- Babu Durgash Member	4.00	1.00	1.00	0.00	0.00	0.00	2	50.00	0	0.00
194865068	Jhabortola Hous of Dobirmaster - Buniyadange Via Eidga mat Road	3.05	3.00	3.00	0.00	0.00	0.00	0	0.00	0	0.00
194865069	Kashipur bottala hat - Chikonmate Road.	3.05	1.00	1.00	0.00	0.00	0.00	0	0.00	0	0.00
194865070	Battola hat - Jhabortola Road	3.05	1.50	1.50	0.00	0.00	0.00	0	0.00	0	0.00
194865071	Dhormoghar Pry. School R & H - Chikni gram Road	2.50	2.00	2.00	0.00	0.00	0.00	0	0.00	0	0.00
194865072	The hot - Louxmir hat Via Poliatole Road	2.90	2.50	2.50	0.00	0.00	0.00	0	0.00	0	0.00
194865073	The hot - Nolpukur Via Siknath pukur Road	3.05	2.00	2.00	0.00	0.00	0.00	0	0.00	0	0.00
194865074	Jharbari - pipul danggi Road	2.75	2.00	2.00	0.00	0.00	0.00	0	0.00	0	0.00
194865075	Dhormoghar Council R & H - Edgamat Road	2.50	0.60	0.60	0.00	0.00	0.00	0	0.00	0	0.00
194865076	Chapor parbottipur dakhil maddrasa - Nashir Member's House Road.	2.70	0.80	0.80	0.00	0.00	0.00	0	0.00	0	0.00
194865077	Pakomba Pry. School - Motaleb House Road.	2.50	1.30	1.30	0.00	0.00	0.00	0	0.00	0	0.00
194865078	Pakomba shingrarmor - Mesahar via farabari Mosque Road.	2.90	3.50	3.50	0.00	0.00	0.00	0	0.00	0	0.00
194865079	Sialgajimor - Gogor Josir's house road.	2.90	0.85	0.85	0.00	0.00	0.00	0	0.00	0	0.00
194865080	East side of Mansur's House - Andarmoni Road.	2.90	1.40	1.40	0.00	0.00	0.00	0	0.00	0	0.00
194865081	Ranisankail girls college R&H - khuniadighi via shafi poolish House Road	2.70	1.40	1.40	0.00	0.00	0.00	0	0.00	0	0.00
194865082	Ranggatuli R&H - Bashbari Primary school Road.	2.90	2.50	2.50	0.00	0.00	0.00	0	0.00	0	0.00
194865083	Sandharay satghoria - Kulik river Road.	3.05	1.75	1.75	0.00	0.00	0.00	0	0.00	0	0.00
194865084	Sujan Brick field - Dighia parkunda Road.	2.90	1.50	1.50	0.00	0.00	0.00	0	0.00	0	0.00
194865085	Dahoni Maddrasha - Jadoar Korla Road.	3.20	0.50	0.50	0.00	0.00	0.00	0	0.00	0	0.00
194865086	Alshia hat - Gorque Mandir Road.	3.00	1.50	1.50	0.00	0.00	0.00	0	0.00	0	0.00
194865087	Gorque Mandir - Narayon(Mokhonpur) Road.	3.05	3.40	3.40	0.00	0.00	0.00	0	0.00	0	0.00
194865088	Durlabepur - Dorlabepur Boro Mosque Road.	3.00	1.10	1.10	0.00	0.00	0.00	0	0.00	0	0.00
194865089	Kumarganj sahara Husking Mill - West Kalugaon Road.	3.10	2.50	2.50	0.00	0.00	0.00	0	0.00	0	0.00
194865090	Chopra Pucca Road - Panishala Via Asir Master House Road.	3.50	1.90	1.90	0.00	0.00	0.00	0	0.00	0	0.00
<b>VILLAGE ROAD-B TOTAL: 72 Nos. Road</b>			155.10	154.80	0.30	0.00	0.00	59	318.85	1	100.00
<b>RANISANKAIL UPAZILA TOTAL: 164 Nos. Road</b>			572.86	518.22	52.82	1.82	0.00	332	1595.39	26	420.00



# ROAD MAP THAKURGAON SADAR UPAZILA THAKURGAON DISTRICT



**LEGEND**

**Administrative Boundaries**

- International Boundary
- District Boundary
- Upazila Boundary
- Union Boundary
- Municipal Boundary

**Administrative HQs**

- District HQ
- Upazila HQ
- Union HQ

**Physical Infrastructures**

- National Highways
- Regional Highways
- Zila Road
- Upazila Road (Pucca)
- Upazila Road (Katcha)
- Union Road (Pucca)
- Union Road (Katcha)
- Village Road A (Pucca)
- Village Road A (Katcha)
- Village Road B (Pucca)
- Village Road B (Katcha)
- Pourashava Road
- Railway Network

**Agricultural Infrastructures**

- Road Cum Embankment

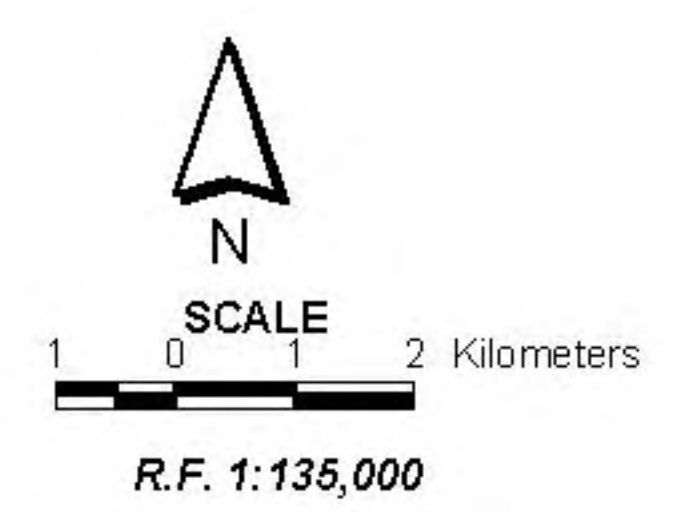
**Natural Features**

- Wide River
- Water Bodies
- Char

**Socio-Economic Infrastructures**

- Growth Centre
- Small Bazar
- Police Station
- Upazila Health Complex
- Family welfare Centre
- Community Clinic
- Post Office
- College
- High School
- Primary School
- Madrasa

Compiled from : LGED Upazila Base Maps 1994-95, Landsat TM 1998, GPS Survey 1999 and Field Checking in May 2001  
Projection : Lambert's Conformal Conic  
PREPARED BY : GIS UNIT  
LOCAL GOVERNMENT ENGINEERING DEPARTMENT



## BASIC INFORMATION OF ROAD

**DIVISION : RAJSHAHI**

**DISTRICT : THAKURGAON**

ROAD CODE	ROAD NAME	CREST WIDTH (m)	TOTAL LENGTH (Km)	SURFACE TYPE-WISE BREAK-UP (Km)				STRUCTURE		EXISTING GAP	
				EARTHEN	FLEXIBLE PAVEMENT (BC)	BRICK PAVEMENT (WBM/HBB/ BFS)	RIGID PAVEMENT (CC/RCC)	NUMBER	SPAN (m)	NUMBER	SPAN (m)
1	2	3	4	5	6	7	8	9	10	11	12

**UPAZILA : THAKURGAON-S**

**ROAD TYPE : UPAZILA ROAD**

194942001	Thakurgaon-Atwari R&H (Ruheya) - Ramnathhat GC Road	7.32	2.17	0.00	2.17	0.00	0.00	3	11.80	0	0.00	
194942002	Thakurgaon-Goreya GC Road.	7.32	13.30	0.00	13.30	0.00	0.00	24	124.55	0	0.00	
194942003	Thakurgaon - Bhawlarhat GC Road.	5.32	10.20	0.00	10.20	0.00	0.00	23	68.00	0	0.00	
194942004	Bhully GC - Panchpir GC Road.	7.32	11.95	0.00	11.95	0.00	0.00	22	100.40	0	0.00	
194942006	Thakurgaon - Farabari GC Road.	7.32	8.50	0.00	8.50	0.00	0.00	9	112.50	0	0.00	
194942007	Khochabari GC - Bakultala RHD Road.	7.32	7.73	0.00	7.73	0.00	0.00	22	40.35	0	0.00	
194942008	Goreya GC - Bhully GC Road.	7.32	12.10	0.00	12.10	0.00	0.00	14	23.80	0	0.00	
194942009	Ramnath GC - Lahiri GC Road.	5.32	6.00	0.00	6.00	0.00	0.00	10	70.30	0	0.00	
194942011	Bhawlar hat GC - Nekomord GC Road.	3.72	3.80	2.66	0.00	1.14	0.00	4	43.70	0	0.00	
194942012	Farabari GC - Kismat Rail Gate GC Road.	7.32	10.94	0.00	10.94	0.00	0.00	12	24.30	0	0.00	
194942014	Bhawlar hat GC - Bhelazan RHD Road.	3.58	8.90	2.92	5.98	0.00	0.00	9	44.05	1	2.00	
194942017	Shibganj GC- Bhawlar hat GC Road.	4.05	6.20	4.06	2.14	0.00	0.00	17	47.41	0	0.00	
194942018	Shibganj GC - Choto Khochabari NWH via Fershadangi Road.	3.65	19.00	16.82	2.18	0.00	0.00	25	81.30	3	208.00	
194942020	Bhully GC - Farabari hat GC Road.	5.40	9.00	0.00	9.00	0.00	0.00	20	69.59	0	0.00	
194942025	Parpugi RHD - Neckmorad GC Road.	5.00	7.10	3.60	3.50	0.00	0.00	6	65.73	1	50.00	
<b>UPAZILA ROAD TOTAL: 15 Nos. Road</b>				136.88	30.07	105.68	1.14	0.00	220	927.78	5	260.00

**ROAD TYPE : UNION ROAD**

194943002	Ruheya UP office- Rajagaon UP Road.	4.65	3.50	3.50	0.00	0.00	0.00	14	49.31	0	0.00
194943003	Dholar hat - Rajagaon UP Road.	3.66	5.25	5.25	0.00	0.00	0.00	9	12.62	0	0.00
194943005	Bhelazan hat (RHD) - Chilarong UP Road.	4.10	4.50	3.15	1.35	0.00	0.00	14	37.04	0	0.00
194943006	Ruhia UP Office-Egaro Mile NWH via Debipur UP Office Road.	4.20	15.65	14.62	1.03	0.00	0.00	26	165.97	1	5.00
194943007	Dhalor hat--Akhanagar UP Road.	4.06	4.60	4.60	0.00	0.00	0.00	9	52.80	0	0.00
194943010	Begunbari up - Danar hat Road	4.02	3.30	0.99	2.31	0.00	0.00	8	28.05	2	1.30
194943011	Balia UP (Khuraghor NWH) - Sabdal hat Road	4.28	4.80	4.80	0.00	0.00	0.00	20	29.40	0	0.00
194943012	Auliapur up - Sukhanpukur UP Road	4.17	10.60	8.41	2.19	0.00	0.00	21	93.45	0	0.00
194943013	Auliapur up - Borogaon U.P office Road	3.51	12.00	11.70	0.00	0.30	0.00	7	27.20	0	0.00
194943014	Thakurgaon (B.D.R Camp NWH) - Danar hat Road	4.05	12.09	0.00	12.09	0.00	0.00	39	77.41	0	0.00
194943016	Jagannathpur UP Office (Khochabari GC)- Danar hat Road	4.15	6.25	6.25	0.00	0.00	0.00	6	16.80	0	0.00
194943019	Bhully hat GC - Baragaon UP(Laxmirhat) Road	4.62	5.10	2.95	2.15	0.00	0.00	18	31.20	0	0.00
194943020	Chowdary Bazar-Thakurgaon Dist. H/Q Road.	4.00	12.40	12.40	0.00	0.00	0.00	39	33.77	1	2.00
194943021	Sugar Millgate RHD- -Akcha UP Office Road.	3.60	6.00	4.50	1.50	0.00	0.00	5	11.70	6	37.50
194943024	Fershadangi hat - Islamnagar RHD Road.	3.86	6.50	5.17	1.33	0.00	0.00	9	34.80	1	4.00
194943027	Salunda UP Office (Shingpara NWH)-Turukpathar hat Road.	3.60	8.00	8.00	0.00	0.00	0.00	10	26.87	3	59.00
194943028	Pally Biddut hat ( RHD) - Ruhia UP Office Road.	5.50	13.50	0.00	13.50	0.00	0.00	12	30.77	0	0.00
194943029	Goreya G.C-Zatibhanga hat via Sukhanpukhari UP Office Road.	4.02	10.00	7.20	2.80	0.00	0.00	23	113.80	3	2.60
194943035	Dinajpur NWH-Khochabari GC via Nargun UP Office Road.	3.70	10.75	10.75	0.00	0.00	0.00	27	35.16	1	2.50
194943036	Jagannathpur UP Office (Khochabari GC)-Golim babur hat Road.	4.15	16.62	7.94	8.68	0.00	0.00	14	45.50	6	11.80
194943038	Madarganj hat-Mohammadpur U.P. Office Road.	3.75	1.80	0.00	1.80	0.00	0.00	4	6.30	0	0.00
194943040	Thakurgaon road hat (RHD)-Mohammadpur U.P. Office Road.	3.75	5.10	4.80	0.30	0.00	0.00	18	22.25	0	0.00
194943041	Shabdal hat-Sukanpukuri UP Office Road.	3.65	8.10	8.10	0.00	0.00	0.00	7	13.65	1	5.00
194943042	Baragaon U.P. -Debipur U.P. Road.	3.25	4.50	4.50	0.00	0.00	0.00	5	8.20	2	6.00
194943044	Molani hat (RHD)-Roypur UP Office (Bhowlar hat) Road.	3.50	9.50	9.50	0.00	0.00	0.00	30	60.98	0	0.00
194943045	Balia UP Office (Bhully GC)-Rangiani hat Road.	3.60	8.30	8.30	0.00	0.00	0.00	18	24.95	1	3.05
194943046	Thakurgaon H/Q-Choto Khochabari hat Road.	3.90	4.60	4.60	0.00	0.00	0.00	3	31.50	2	18.00

## BASIC INFORMATION OF ROAD

**DIVISION : RAJSHAHI**

**DISTRICT : THAKURGAON**

ROAD CODE	ROAD NAME	CREST WIDTH (m)	TOTAL LENGTH (Km)	SURFACE TYPE-WISE BREAK-UP (Km)				STRUCTURE		EXISTING GAP	
				EARTHEN	FLEXIBLE PAVEMENT (BC)	BRICK PAVEMENT (WBM/HBB/BFS)	RIGID PAVEMENT (CC/RCC)	NUMBER	SPAN (m)	NUMBER	SPAN (m)
1	2	3	4	5	6	7	8	9	10	11	12
194943060	Chilarang UP Office-Farabari GC via Bokesh hat, Akhanagar Rail Station Bazar Road.	3.00	11.00	11.00	0.00	0.00	0.00	8	54.00	2	122.50
194943061	Dogachi hat-Chilarang U.P. Office Road.	3.65	3.85	3.85	0.00	0.00	0.00	6	14.80	1	5.00
194943064	Bhalia UP Office (Bhully hat)-Dholor hat Road.	7.32	12.85	9.39	3.46	0.00	0.00	31	182.63	0	0.00
194943066	Molani hat (RHD)- Akhanagar UP Office-Ramnath GC Road.	3.66	15.50	11.14	4.36	0.00	0.00	35	50.05	0	0.00
<b>UNION ROAD TOTAL: 31 Nos. Road</b>			256.51	197.35	58.86	0.30	0.00	495	1422.93	33	285.25

**ROAD TYPE : VILLAGE ROAD-A**

194944010	Rangiani hat -Debipur U.P. Office Road.	4.12	1.55	1.55	0.00	0.00	0.00	3	4.00	2	5.50
194944012	Ramnath hat-Lahiri Road.	4.40	3.00	3.00	0.00	0.00	0.00	3	3.95	1	3.00
194944013	Munshir hat Pucca road-Rangiani hat Road.	4.90	3.60	3.60	0.00	0.00	0.00	5	8.55	2	2.50
194944014	Lauthuti-Puratan Goreya Road.	4.40	3.60	3.60	0.00	0.00	0.00	4	5.60	1	3.00
194944016	Khosh Bazar RHD-Laxmir hat Road.	4.40	4.00	4.00	0.00	0.00	0.00	3	6.30	1	4.00
194944018	Puratan Goreya UZR-Goreya UZR Road.	4.20	2.10	2.10	0.00	0.00	0.00	3	3.95	1	4.00
194944019	Puratan Goreya-Purba sukanpukuri Road	4.00	8.00	8.00	0.00	0.00	0.00	4	4.35	2	7.50
194944020	Bhatgaon-Kachubari Road.	3.60	1.50	1.50	0.00	0.00	0.00	2	5.05	1	25.00
194944021	Salandar U.P.-Farabari Road.	4.26	7.50	7.50	0.00	0.00	0.00	6	11.60	3	46.00
194944022	Sheet Chilarang-Fakdanpur Road.	3.65	5.10	5.10	0.00	0.00	0.00	4	9.20	2	6.00
194944024	Taratbari-Daulatpur Road.	4.10	4.05	4.05	0.00	0.00	0.00	3	6.80	1	5.00
194944025	Bhopla-Boshbhanga Jhapurtoli Road.	4.10	5.05	5.05	0.00	0.00	0.00	3	5.30	2	7.50
194944027	Kandarpara Pry. School- Salandar RHD Road.	3.40	5.25	5.25	0.00	0.00	0.00	5	11.20	0	0.00
194944028	Bhully-Luuthuti Road.	3.50	6.72	6.72	0.00	0.00	0.00	6	17.10	1	12.00
194944029	Asannagar-Tapagaon Road.	3.35	4.90	4.90	0.00	0.00	0.00	5	14.20	0	0.00
194944030	Sashla piala-Milanpur Road.	4.10	6.95	6.95	0.00	0.00	0.00	6	10.30	2	5.00
194944031	Puratan Goreya-Doular hat Road.	3.65	4.00	4.00	0.00	0.00	0.00	5	7.80	1	3.00
194944033	Mohabbatpur - Fokdonpur Road	3.80	7.60	7.60	0.00	0.00	0.00	9	15.60	1	3.00
194944034	Horinarayanpur-Moheshali Road.	3.85	8.40	8.40	0.00	0.00	0.00	13	28.78	1	3.00
194944036	Palluy Bidduit-Madarganj Road.	4.65	6.20	6.20	0.00	0.00	0.00	6	18.80	1	2.50
194944037	Aladir hat-Dholor hat Road.	3.60	3.00	3.00	0.00	0.00	0.00	6	8.50	0	0.00
194944038	Akhanagar-Lahiri hat Road.	3.45	4.10	4.10	0.00	0.00	0.00	3	34.25	0	0.00
194944039	Sabdhal hat-Bhully Panchpir UZR Road.	3.60	5.50	5.50	0.00	0.00	0.00	11	15.70	2	5.00
194944043	Sukanpukuri-Panchpir hat Road.	3.50	4.00	4.00	0.00	0.00	0.00	5	7.40	0	0.00
194944047	Bangrol-Khotbar hat Road.	3.40	2.50	2.50	0.00	0.00	0.00	3	2.40	1	5.00
194944048	Bhowlar hat-Tetulia Road.	3.20	2.70	2.70	0.00	0.00	0.00	5	6.00	1	12.00
194944049	Motra hat-Tetulia Road.	3.90	6.30	6.30	0.00	0.00	0.00	7	18.90	2	7.50
194944050	Khochabari GC- Goreya UZR Road.	3.30	6.50	6.50	0.00	0.00	0.00	8	24.20	0	0.00
194944051	Chowdhury hat-Salandar Sugar Firm Road.	3.20	3.10	3.10	0.00	0.00	0.00	3	3.50	1	2.00
194944054	Hazir hat-Chilarang U.P. Road.	3.30	4.50	4.50	0.00	0.00	0.00	4	9.80	1	5.00
194944055	Goreya H/S- Goreya UZR Road.	3.40	1.75	1.75	0.00	0.00	0.00	4	6.20	1	2.00
194944056	Thakurgaon Sugar Mill-Laxmipur Hazir hat Road.	3.66	5.00	4.54	0.46	0.00	0.00	5	7.40	1	3.00
194944057	Bhoular hat-Motra hat Road.	3.40	4.50	4.50	0.00	0.00	0.00	6	42.20	1	3.00
194944058	Bhoular hat-Nekmord hat Road.	3.20	4.50	4.50	0.00	0.00	0.00	5	10.30	1	30.00
194944059	Akhanagar Rail St. Bhelar hat Road.	3.10	4.75	4.75	0.00	0.00	0.00	4	13.80	1	3.00
194944060	Mozamandal hat-Bairgir hat Road.	3.25	3.50	3.50	0.00	0.00	0.00	3	5.90	1	4.00
194944061	P.O.- Auliapur Road.	3.95	2.50	2.50	0.00	0.00	0.00	4	18.40	1	4.00
194944062	Bhully hat Rd. Tangon River Bridge Road.	3.20	7.20	7.20	0.00	0.00	0.00	5	18.30	2	5.00
194944063	Baniapara P/School- Sabdal hat Road.	3.10	2.75	2.75	0.00	0.00	0.00	3	7.30	1	4.00
194944064	BherBheri Madrasha-Patiadangi hat Road.	3.40	4.20	4.20	0.00	0.00	0.00	3	7.70	1	3.00
194944065	Ruhia Cinema Hall Ramnath GC Road.	3.30	1.75	1.75	0.00	0.00	0.00	2	4.50	1	3.00
194944067	Bhoular hat-Katihar hat Road.	3.60	3.25	3.25	0.00	0.00	0.00	3	4.90	1	4.00
194944068	Laxmir hat Khenpara-Patiadangi hat Road.	3.50	4.10	4.10	0.00	0.00	0.00	3	11.50	1	2.00
194944069	Sabdhal hat-Zatibhanga hat Road.	3.50	3.10	3.10	0.00	0.00	0.00	3	5.80	1	3.00
194944071	Bhully hat - Border Road.	3.10	4.20	4.20	0.00	0.00	0.00	3	6.80	1	1.50
194944072	Bhully U.P. Office-Panchpir U.Z.R Road.	3.60	4.30	4.30	0.00	0.00	0.00	4	8.90	1	2.90
194944073	Baguladangi hat -Sonapatila Road.	3.60	4.10	4.10	0.00	0.00	0.00	4	6.80	1	1.25
194944074	Dinajpur RHD-Pirbari hat Road.	3.00	3.60	3.60	0.00	0.00	0.00	4	8.30	1	25.00

## BASIC INFORMATION OF ROAD

**DIVISION : RAJSHAHI**

**DISTRICT : THAKURGAON**

ROAD CODE	ROAD NAME	CREST WIDTH (m)	TOTAL LENGTH (Km)	SURFACE TYPE-WISE BREAK-UP (Km)				STRUCTURE		EXISTING GAP	
				EARTHEN	FLEXIBLE PAVEMENT (BC)	BRICK PAVEMENT (WBM/HBB/BFS)	RIGID PAVEMENT (CC/RCC)	NUMBER	SPAN (m)	NUMBER	SPAN (m)
1	2	3	4	5	6	7	8	9	10	11	12
194944075	Bhelazan to Dangir hat Road.	3.20	4.10	4.10	0.00	0.00	0.00	4	9.40	1	2.00
194944078	Thakurgaon Soak Bridge - Ruhia U.Z.R Road.	3.00	3.20	3.20	0.00	0.00	0.00	4	10.90	1	2.00
194944079	Chowdhury hat- Bus Stand Road.	2.80	5.20	5.20	0.00	0.00	0.00	6	13.35	1	2.00
194944082	RDRS Federation-Prodhanpara via H/O Zawani Babu Road.	3.66	3.10	3.10	0.00	0.00	0.00	2	3.40	2	16.00
194944083	Chalchali RHD-Ayaniapara via H/O Nathru Barman Road.	3.66	2.05	2.05	0.00	0.00	0.00	1	0.90	2	12.50
194944084	Rajagaon U.P.-Faridpur Road.	3.66	3.25	3.25	0.00	0.00	0.00	7	13.00	0	0.00
194944085	Salandar U.P.-Bhully Farabari hat Road.	3.80	8.35	8.35	0.00	0.00	0.00	0	0.00	0	0.00
194944088	Chilarang Rail Ghunty-Chilarang U.P. Office Road.	3.40	3.50	3.50	0.00	0.00	0.00	4	7.50	1	4.00
194944089	Cold Store N.H.W-Nirafing Graveyard Road.	3.26	3.50	3.50	0.00	0.00	0.00	3	23.40	0	0.00
194944090	Gouripur-Goreya Pucca Road.	4.20	7.20	7.20	0.00	0.00	0.00	5	10.70	2	22.50
194944091	Debipur U.P. Rangiani hat Road.	3.10	4.15	4.15	0.00	0.00	0.00	3	7.80	1	4.00
194944092	Polly Biddut-matherganj Road.	3.25	5.50	5.50	0.00	0.00	0.00	0	0.00	0	0.00
194944093	Air port-Mohammadpur U.P. Office Road.	3.26	3.15	3.15	0.00	0.00	0.00	0	0.00	0	0.00
194944094	Chilarang U.P.-Burir Bandh Road	3.20	2.30	2.30	0.00	0.00	0.00	0	0.00	0	0.00
194944095	Fershadangi hat-Arazi matrigaon Road.	3.25	1.85	1.85	0.00	0.00	0.00	0	0.00	0	0.00
194944096	Bilnornoi -Moheshpur Road.	3.90	3.30	3.30	0.00	0.00	0.00	0	0.00	0	0.00
194944097	Radio Center - Goreya FRB Road	3.66	4.60	2.20	2.40	0.00	0.00	12	35.94	0	0.00
194944099	Shibganj - Futkibari Road Via Chowdhuribari Road	3.52	4.50	1.60	2.90	0.00	0.00	4	18.35	0	0.00
194944100	Munshir Hat NHW - Sakoa Road.	4.20	3.50	3.50	0.00	0.00	0.00	5	46.90	2	15.00
194944101	Rajagaon UP-Patiadangi Road	4.65	3.00	3.00	0.00	0.00	0.00	7	9.19	0	0.00
194944102	Dholar hat - Farabari GC Road.	4.27	3.80	3.80	0.00	0.00	0.00	4	9.50	2	106.00
194944103	Choto Khochabari NHW - Shialdangi via Danar hat Road	4.00	10.50	3.31	7.19	0.00	0.00	19	19.60	0	0.00
194944104	Turukpathar hat -Zatibhanga hat Road.	4.00	6.00	6.00	0.00	0.00	0.00	0	0.00	2	22.00
194944105	Dholar hat-Bhelarhat Road.	4.00	4.80	4.80	0.00	0.00	0.00	6	10.30	4	31.00
194944106	Bhully G.C-Shabdai hat Road.	3.70	5.00	5.00	0.00	0.00	0.00	16	67.31	0	0.00
194944107	Munshir hat NHW-Shabdai hat Road.	3.85	5.50	5.50	0.00	0.00	0.00	17	16.01	0	0.00
194944108	Begunbari -Danar hat Road.	4.10	4.00	4.00	0.00	0.00	0.00	4	7.85	2	14.00
194944109	Choto Khochabari hat-Choddohat Kali Bazar Road.	3.60	5.10	5.10	0.00	0.00	0.00	7	16.50	3	2.60
194944110	Shibganj Amtoli RHD-29 Mail hat Road.	3.50	10.50	10.50	0.00	0.00	0.00	11	30.40	3	239.00
194944111	Munshir hat NHW-Patiadangi hat Road.	3.60	13.00	4.80	8.20	0.00	0.00	8	57.90	2	4.00
194944112	Akhanagar-Ramnath hat via Gunjoror hat kalibari hat Road.	4.32	15.50	10.94	4.56	0.00	0.00	34	38.05	0	0.00
194944113	Akhanagar Rail Station - Dogachi Bazar Road.	4.02	6.50	6.50	0.00	0.00	0.00	12	49.90	2	10.90
<b>VILLAGE ROAD-A TOTAL: 80 Nos. Road</b>			<b>379.82</b>	<b>354.11</b>	<b>25.72</b>	<b>0.00</b>	<b>0.00</b>	<b>426</b>	<b>1058.13</b>	<b>86</b>	<b>797.15</b>

**ROAD TYPE : VILLAGE ROAD-B**

194945002	Khikidangi-Chaturakhor Road.	4.45	3.60	3.60	0.00	0.00	0.00	6	6.80	1	1.00
194945003	Moheshpur Pry. School-Baliadangi Road.	4.00	1.70	1.70	0.00	0.00	0.00	3	2.10	0	0.00
194945004	Moheshpur Pry. School-Taltoli Road.	4.45	1.60	1.60	0.00	0.00	0.00	3	4.80	0	0.00
194945005	Faridpur Pry. School - Ghurangach Road.	4.30	2.50	2.50	0.00	0.00	0.00	4	3.00	1	2.50
194945006	Ramnath Dighi-Nokal Dighi Road.	3.60	1.70	1.70	0.00	0.00	0.00	1	1.80	1	3.00
194945007	Ramnath Dighi-Nokal Begdogariahari wari Road.	4.40	2.20	2.20	0.00	0.00	0.00	1	3.00	2	2.00
194945008	Madhabpur Pry. School-Mohliapara Road.	4.50	2.10	2.10	0.00	0.00	0.00	3	6.00	0	0.00
194945010	Rahimanpur Laxmipur -Goalpara Road.	3.65	4.25	4.25	0.00	0.00	0.00	4	6.70	1	4.20
194945011	Taltoli-Sutapir Madhupur Road	4.85	2.60	2.60	0.00	0.00	0.00	1	1.60	0	0.00
194945013	Shoker pool-JhalJhali Pukur Road.	4.40	2.50	2.50	0.00	0.00	0.00	5	8.05	1	2.50
194945015	Mandola Dham Edgaon-Rampur Road.	3.95	1.30	1.30	0.00	0.00	0.00	3	3.70	0	0.00
194945016	Dodpara - Korli para Road	4.10	1.50	1.50	0.00	0.00	0.00	1	1.80	1	2.00
194945017	Boksar hat-Farabari hat Road.	4.27	2.00	2.00	0.00	0.00	0.00	4	8.40	1	200.00
194945018	Akcha U.P.-Sihipur Bukpur Road.	4.45	3.00	3.00	0.00	0.00	0.00	4	10.80	1	200.00
194945019	Danish NHW-Thakurghat Road.	3.35	1.50	1.50	0.00	0.00	0.00	0	0.00	1	3.00
194945020	Bashzhar Gunti-Bukpur Road.	4.00	3.00	3.00	0.00	0.00	0.00	2	1.80	1	200.00
194945021	Bhatarmari Firm-Potua (Sahupara) Road.	3.90	1.95	1.95	0.00	0.00	0.00	3	4.30	0	0.00
194945022	Srekrishnopur-Fershadangi Road.	3.95	2.10	2.10	0.00	0.00	0.00	3	6.65	1	70.00

## BASIC INFORMATION OF ROAD

**DIVISION : RAJSHAHI**

**DISTRICT : THAKURGAON**

ROAD CODE	ROAD NAME	CREST WIDTH (m)	TOTAL LENGTH (Km)	SURFACE TYPE-WISE BREAK-UP (Km)				STRUCTURE		EXISTING GAP	
				EARTHEN	FLEXIBLE PAVEMENT (BC)	BRICK PAVEMENT (WBM/HBB/BFS)	RIGID PAVEMENT (CC/RCC)	NUMBER	SPAN (m)	NUMBER	SPAN (m)
1	2	3	4	5	6	7	8	9	10	11	12
194945023	Gurvita-madarganj Road.	3.90	1.95	1.95	0.00	0.00	0.00	3	4.70	1	3.00
194945024	Modhya Horinarayanpur-kalitola Road.	3.90	3.20	3.20	0.00	0.00	0.00	2	10.25	2	2.50
194945025	Gilabari-Matrigaon Road	3.85	2.60	2.60	0.00	0.00	0.00	3	6.70	1	3.50
194945027	Mohammadpur U.P-Gilabari Road.	3.90	2.00	2.00	0.00	0.00	0.00	3	8.30	1	2.00
194945029	Kohorpara-Doulatpur Road.	3.90	4.05	3.45	0.60	0.00	0.00	5	11.15	1	2.00
194945030	Nargun-Daulatpur Road.	4.40	1.80	1.80	0.00	0.00	0.00	2	5.25	1	1.50
194945031	B-Akhra NHW-Nargun Road.	3.95	3.60	3.60	0.00	0.00	0.00	4	15.90	0	0.00
194945033	WAPDA H/O Pokati Road.	3.50	8.80	8.80	0.00	0.00	0.00	10	72.60	1	2.50
194945034	Fakdanpur-Pahar Bhanga Road.	3.40	12.20	12.20	0.00	0.00	0.00	12	22.45	2	3.50
194945035	Rasulpur-Shibganj Road.	4.72	7.70	7.70	0.00	0.00	0.00	6	8.85	0	0.00
194945036	Biswaspur-Padampur Road.	3.80	2.40	2.40	0.00	0.00	0.00	3	7.28	1	2.50
194945037	Paikpara-Krishnapur Road.	3.90	5.15	5.15	0.00	0.00	0.00	9	18.70	2	5.50
194945038	Mondoladham P/School-Tangon Club via Faridpur Road.	4.50	4.90	4.90	0.00	0.00	0.00	4	6.60	0	0.00
194945039	140 No. Deep Tubewell-Ruhia Pucca Road.	3.90	1.70	1.70	0.00	0.00	0.00	5	35.70	0	0.00
194945042	Madarganj-Fakdanpur Road.	3.70	3.65	3.65	0.00	0.00	0.00	6	16.75	1	1.50
194945043	Fakdonpur -Laxipur pucca Road.	3.60	2.60	2.60	0.00	0.00	0.00	3	5.75	0	0.00
194945044	Shasla piala-Dhardir hat Road.	3.85	1.60	1.60	0.00	0.00	0.00	3	7.00	1	2.00
194945045	laskara-Dangi pukur Road.	3.90	2.75	2.75	0.00	0.00	0.00	4	9.05	1	2.25
194945046	D-hat- Dakhin Gopalpur Road.	3.85	2.55	2.55	0.00	0.00	0.00	2	4.90	1	4.00
194945047	Ruhia Dakbangla-Rajagaon Road.	4.40	3.48	3.48	0.00	0.00	0.00	5	28.20	1	3.00
194945048	Sabdal hat-Pathraj Road.	3.90	1.50	1.50	0.00	0.00	0.00	3	5.40	0	0.00
194945051	Chandipur-Bhalukai Road.	3.70	3.40	3.40	0.00	0.00	0.00	6	12.40	1	3.00
194945052	Bhully hat-Kachubari Road.	3.90	4.00	4.00	0.00	0.00	0.00	5	5.00	1	2.50
194945053	Bhandar hat-Biswaspur Road.	3.70	2.40	2.40	0.00	0.00	0.00	4	5.30	0	0.00
194945054	Salandar pucca road-Arazi sing para Road.	3.90	2.05	2.05	0.00	0.00	0.00	3	4.55	0	0.00
194945055	Khochabari-Daulatpur Road.	3.90	2.60	2.60	0.00	0.00	0.00	5	8.00	1	2.00
194945056	Chalk haldi- Bhalukai Road.	3.90	2.60	2.60	0.00	0.00	0.00	4	4.50	1	1.50
194945058	Motra hat-Sindurna Road.	3.80	1.44	1.44	0.00	0.00	0.00	1	1.80	1	3.00
194945059	Aladir hat-Rahimanpur Road.	3.85	3.50	3.50	0.00	0.00	0.00	6	8.85	0	0.00
194945060	Furtibari-Baliakhuri Road.	3.90	2.92	2.92	0.00	0.00	0.00	5	6.80	0	0.00
194945061	Collegepara to Ruhia UZR Road.	3.65	3.50	3.50	0.00	0.00	0.00	9	31.60	1	230.00
194945062	Salandar-Barunagaon Road.	3.90	3.00	3.00	0.00	0.00	0.00	2	6.50	1	2.50
194945064	Aladir hat-Molani Road.	3.85	3.80	3.80	0.00	0.00	0.00	7	16.60	0	0.00
194945065	Chilarong U.P - Arjipahar Rail Road	3.90	2.00	2.00	0.00	0.00	0.00	6	14.70	0	0.00
194945067	Dehan-Motra Road.	3.90	1.50	1.50	0.00	0.00	0.00	2	2.70	1	3.00
194945068	South Tetulia -Padampur Road	3.80	1.80	1.80	0.00	0.00	0.00	2	12.60	0	0.00
194945069	Shibganj matrigaon road Rampur Road.	3.90	3.40	3.40	0.00	0.00	0.00	9	26.20	0	0.00
194945072	Pirganj Border-Moheshpur Road.	3.80	4.65	4.65	0.00	0.00	0.00	4	12.70	1	3.00
194945073	Maligaon-Futkibari Road.	3.80	2.00	2.00	0.00	0.00	0.00	3	2.80	0	0.00
194945076	Farabari hat-Chameswari Road.	3.90	2.95	2.95	0.00	0.00	0.00	4	12.60	0	0.00
194945077	Jatibhanga - Debiganj Road.	3.95	1.50	1.50	0.00	0.00	0.00	3	4.30	0	0.00
194945078	D-hat- Tewarigaon Road.	3.65	3.00	3.00	0.00	0.00	0.00	5	13.80	0	0.00
194945079	Bokesh hat-Bakpur Road.	3.85	1.50	1.50	0.00	0.00	0.00	1	1.50	0	0.00
194945080	Shasla- Goreya Road.	3.85	1.50	1.50	0.00	0.00	0.00	5	18.60	0	0.00
194945081	Chilarang Pry. School to Rahimanpur Road.	3.80	2.40	2.40	0.00	0.00	0.00	6	22.40	0	0.00
194945082	Banpara-Darazgaon Road.	3.65	4.20	4.20	0.00	0.00	0.00	3	6.40	1	4.00
194945083	Bhelapukur - Munsher hat Road	3.65	3.70	3.70	0.00	0.00	0.00	5	9.30	0	0.00
194945084	Boguladangi-Shasla Road.	3.90	2.00	2.00	0.00	0.00	0.00	5	9.30	0	0.00
194945085	Boguladangi Dhadir hat-Kachubari Road.	3.80	2.75	2.75	0.00	0.00	0.00	3	6.90	1	10.00
194945086	Choto Balia-Khalisakuri Road.	3.80	2.20	2.20	0.00	0.00	0.00	3	8.50	0	0.00
194945087	Khos Bazar-Sabdal Road.	3.72	2.50	2.50	0.00	0.00	0.00	6	15.60	0	0.00
194945088	Muzabarni Munshir hat-Prodhanpara Road.	3.80	1.00	1.00	0.00	0.00	0.00	0	0.00	1	0.00
194945090	Khochabari Hospital-Khagrabari Road.	3.80	3.65	3.65	0.00	0.00	0.00	5	9.60	1	40.00
194945091	Kalitola UZR-Singia Road.	3.80	2.32	2.32	0.00	0.00	0.00	5	6.40	0	0.00
194945092	Kalitola-Basudebpur Road.	3.80	4.10	4.10	0.00	0.00	0.00	8	15.30	1	5.00
194945093	Singia FWE-Pirbari Road.	3.75	2.40	2.40	0.00	0.00	0.00	4	7.80	1	16.00
194945094	Dodapara-Gouripur Road.	3.50	4.76	4.76	0.00	0.00	0.00	7	13.90	1	1.00

## BASIC INFORMATION OF ROAD

**DIVISION : RAJSHAHI**

**DISTRICT : THAKURGAON**

ROAD CODE	ROAD NAME	CREST WIDTH (m)	TOTAL LENGTH (Km)	SURFACE TYPE-WISE BREAK-UP (Km)				STRUCTURE		EXISTING GAP	
				EARTHEN	FLEXIBLE PAVEMENT (BC)	BRICK PAVEMENT (WBM/HBB/BFS)	RIGID PAVEMENT (CC/RCC)	NUMBER	SPAN (m)	NUMBER	SPAN (m)
1	2	3	4	5	6	7	8	9	10	11	12
194945095	Goreya UZR-Golimbabur hat Road.	3.70	2.50	2.50	0.00	0.00	0.00	3	2.70	0	0.00
194945096	Panthapara-Danar hat Road.	3.90	2.00	2.00	0.00	0.00	0.00	2	6.90	0	0.00
194945097	Danar hat-Hobipur Road.	3.80	2.90	2.90	0.00	0.00	0.00	6	15.10	0	0.00
194945098	Pokati-Bandigarh Road.	3.80	2.00	2.00	0.00	0.00	0.00	2	2.20	1	0.00
194945099	Torudbari School-Begunbari UZR Road.	3.90	1.50	1.50	0.00	0.00	0.00	1	1.80	0	0.00
194945100	Pachim Begunbari-Paikpara Road.	3.65	2.00	2.00	0.00	0.00	0.00	4	8.70	0	0.00
194945102	Singia-Daulatpur Road.	3.65	2.50	2.50	0.00	0.00	0.00	4	4.40	1	0.90
194945103	Dautatpur Dighi-Gouripur Road.	3.68	3.40	3.40	0.00	0.00	0.00	4	10.30	1	2.00
194945104	Faridpur-Atwari Road.	3.65	1.50	1.50	0.00	0.00	0.00	1	2.00	0	0.00
194945105	Debipur Rangiani hat-Samagaon Road.	3.65	4.10	4.10	0.00	0.00	0.00	9	22.65	1	4.00
194945106	Bhoular hat-Bakunda Pirganj Road.	3.90	3.10	3.10	0.00	0.00	0.00	3	3.80	1	18.00
194945107	Nagpara-Khekidangi Road.	4.45	2.90	2.90	0.00	0.00	0.00	2	2.70	0	0.00
194945108	Zinpara-Bherbheri madrasa Road.	3.95	1.50	1.50	0.00	0.00	0.00	4	9.00	0	0.00
194945109	laskur road-Motipara Road.	3.65	2.50	2.50	0.00	0.00	0.00	2	3.40	1	6.00
194945110	Singia Nurgundegi - Birgonj. Road	3.80	2.70	2.70	0.00	0.00	0.00	4	5.80	0	0.00
194945111	Asannagar School-Chameswari Road.	3.75	2.00	2.00	0.00	0.00	0.00	4	5.30	0	0.00
194945112	Purba Sukanpukur-Gopalpur Road.	3.90	2.00	2.00	0.00	0.00	0.00	4	5.30	1	6.00
194945113	pathraj pool-Sukanpukur U.P. Road.	3.70	3.90	3.90	0.00	0.00	0.00	4	16.40	1	6.50
194945114	kachubari-Auliapur Road.	3.80	5.20	5.20	0.00	0.00	0.00	7	19.70	0	0.00
194945115	Choudhury hat-Arazi Kumarpur Road.	3.65	1.00	1.00	0.00	0.00	0.00	3	3.30	0	0.00
194945116	Laxmir hat-Kumarpur Road.	3.68	3.70	3.70	0.00	0.00	0.00	6	8.80	0	0.00
194945118	Khalishakuri - Boda. Road	3.65	1.75	1.75	0.00	0.00	0.00	3	3.90	1	20.00
194945119	Louthuti Balia-Sarodubi Road.	3.80	2.50	2.50	0.00	0.00	0.00	4	5.80	0	0.00
194945120	Mujaborni-Boda road	3.75	1.40	1.40	0.00	0.00	0.00	3	4.40	0	0.00
194945121	Khoribari H/School-Chameswari road	3.80	2.00	2.00	0.00	0.00	0.00	4	4.20	0	0.00
194945123	Chameswari Pry. School-Jalali Pry. School	3.75	4.15	4.15	0.00	0.00	0.00	6	7.10	0	0.00
194945124	Shahpara-Patiadangi road	3.80	2.00	2.00	0.00	0.00	0.00	3	3.80	0	0.00
194945125	Sashlapiala-Salandar Firm road	3.65	3.50	3.50	0.00	0.00	0.00	4	4.20	1	4.00
194945126	Rajagaon U.P-Asannagar Road.	3.70	1.75	1.75	0.00	0.00	0.00	4	5.80	0	0.00
194945127	Akhanagar U.P. Baliadangi Road.	4.30	3.00	3.00	0.00	0.00	0.00	6	9.30	0	0.00
194945128	Korloipara-baliadangi Road.	3.65	2.00	2.00	0.00	0.00	0.00	3	3.90	1	6.00
194945130	Chilarang U.P. road to Fakdandangi Road.	3.52	1.00	1.00	0.00	0.00	0.00	1	2.00	0	0.00
194945131	Akhanagar Rail Line-Khekidangi Road.	3.85	4.00	4.00	0.00	0.00	0.00	2	2.90	2	9.00
194945134	Sahupara - Rahmanpur Madrassa. Road	3.52	2.00	2.00	0.00	0.00	0.00	3	3.80	1	4.00
194945135	Molani Pucca road-Motra hat Road.	3.66	4.78	4.78	0.00	0.00	0.00	5	6.20	2	11.00
194945138	Khanpara-Salandar U.P. Road.	3.65	1.70	1.70	0.00	0.00	0.00	4	5.30	0	0.00
194945139	Boikantapur Balia-Farabari Road.	3.60	2.00	2.00	0.00	0.00	0.00	3	5.90	0	0.00
194945140	Farabari GC-Ponditpara Road.	3.80	3.50	3.50	0.00	0.00	0.00	3	4.40	1	6.00
194945141	Begunbari-Danar hat Road.	3.40	1.00	1.00	0.00	0.00	0.00	3	0.00	0	0.00
194945142	kalukhetra-Boikantapur Road.	3.20	2.75	2.75	0.00	0.00	0.00	3	2.70	1	7.00
194945144	Farabari UZR-Boikantapur Road.	3.00	2.50	2.50	0.00	0.00	0.00	3	11.80	1	2.00
194945145	Darajgaon-patiadangi hat Road.	3.10	3.50	3.50	0.00	0.00	0.00	5	16.80	0	0.00
194945146	Soltohari Dakheli madrasa to Debipur U.P. Road.	3.05	3.00	3.00	0.00	0.00	0.00	4	7.30	1	4.00
194945147	Khurramkha Dighi-Darajgaon Road.	3.00	3.00	3.00	0.00	0.00	0.00	4	5.80	1	4.00
194945148	Khenpara- Shapla R/P/S Road.	3.00	1.50	1.50	0.00	0.00	0.00	3	4.40	1	3.00
194945149	Muzaborni-Egaro Mile NHW Road.	3.20	4.50	4.50	0.00	0.00	0.00	5	6.80	1	3.00
194945150	Bhully hat Farabari hat road-Auliapur GPS Road.	3.20	1.50	1.50	0.00	0.00	0.00	3	6.90	0	0.00
194945151	Bhully Farabari hat road-Dholor hat Road.	3.10	2.00	2.00	0.00	0.00	0.00	2	2.90	1	230.00
194945154	Ruhia Zamadarpara-Senihary Pond Road.	2.80	2.00	2.00	0.00	0.00	0.00	3	3.80	1	3.00
194945158	Laprosy Center-Alam Chowdhury Firm Road.	2.90	3.00	3.00	0.00	0.00	0.00	3	4.80	2	5.50
194945159	Arazi Molani-Arazi Jhargaon Molani Road.	2.95	2.50	2.50	0.00	0.00	0.00	4	4.90	0	0.00
194945160	Salay madrasa-Ghani Moheshpur Road.	3.00	2.10	2.10	0.00	0.00	0.00	4	8.30	1	4.00
194945161	Bhowlar UZR-Airport Road.	2.95	2.50	2.50	0.00	0.00	0.00	3	5.80	1	30.00
194945162	Fakdanpur UZR-Ranisankail Bordar Road.	3.00	5.50	5.50	0.00	0.00	0.00	9	13.30	2	5.00
194945163	RHD at 29th Mile-Khochabari Danar hat Road.	2.90	4.00	4.00	0.00	0.00	0.00	6	10.70	1	3.50
194945164	Ruhia LSD Godown-Kashalgaon Road.	2.90	2.00	2.00	0.00	0.00	0.00	3	2.70	0	0.00
194945166	Chilarang U.P. Road-Chilarang Rail Line Ghunti Road	2.90	3.10	3.10	0.00	0.00	0.00	5	11.30	2	3.00

## BASIC INFORMATION OF ROAD

**DIVISION : RAJSHAHI**

**DISTRICT : THAKURGAON**

ROAD CODE	ROAD NAME	CREST WIDTH (m)	TOTAL LENGTH (Km)	SURFACE TYPE-WISE BREAK-UP (Km)				STRUCTURE		EXISTING GAP	
				EARTHEN	FLEXIBLE PAVEMENT (BC)	BRICK PAVEMENT (WBM/HBB/ BFS)	RIGID PAVEMENT (CC/RCC)	NUMBER	SPAN (m)	NUMBER	SPAN (m)
1	2	3	4	5	6	7	8	9	10	11	12
194945168	Molani H/S. Sangaon Road.	2.90	2.50	2.50	0.00	0.00	0.00	4	5.90	1	2.00
194945169	Sabdal hat-Surabhi G.P.s. Road.	2.90	2.00	2.00	0.00	0.00	0.00	3	5.55	0	0.00
194945170	Aladir hat-basgara Road.	3.00	2.50	2.50	0.00	0.00	0.00	5	13.40	1	3.00
194945171	Pahar bhanga CARE road- Charurakhor Road.	2.95	4.00	4.00	0.00	0.00	0.00	7	6.30	2	5.00
194945172	Arazi Kumarpur R.P.S.-Shapla Debipur Road.	2.80	2.50	2.50	0.00	0.00	0.00	3	5.30	0	0.00
194945173	Akhanagar Rail Line Burir Bandh Road.	2.80	2.50	2.50	0.00	0.00	0.00	3	9.40	1	3.00
194945174	Bhelazan RHD-Aladir hat Road.	3.00	3.00	3.00	0.00	0.00	0.00	5	6.60	1	3.00
194945175	Nangri hat RHD-Bhoular hat Road.	2.95	3.00	3.00	0.00	0.00	0.00	5	5.20	1	3.00
194945176	Lakshir Hat - Dholar Hat GCCR Road	3.80	2.60	2.60	0.00	0.00	0.00	5	9.30	1	3.00
194945177	Bhowlar Hat Pucca Road - Arazi Paik Para Road	3.00	1.00	1.00	0.00	0.00	0.00	3	13.10	1	10.00
194945178	Gunjor hat road Chilarang U.P. Road.	3.00	1.50	1.50	0.00	0.00	0.00	3	4.40	0	0.00
194945179	Salbagan DB road-Chowdhury hat Road.	3.00	2.00	2.00	0.00	0.00	0.00	3	6.30	1	2.50
194945180	Sugar Mill Rest house-Palli Biddiut Road.	2.90	2.50	2.50	0.00	0.00	0.00	1	3.00	2	4.90
194945181	Mathurapur GPS-Rahimanpur Madrasha Road.	2.90	2.75	2.75	0.00	0.00	0.00	3	6.30	1	3.00
194945182	Balia RPS-Polly Biddut Road.	2.50	2.20	2.20	0.00	0.00	0.00	3	7.30	0	0.00
194945183	kalibari-Akhanagar U.P. Road.	2.60	3.10	3.10	0.00	0.00	0.00	5	6.65	1	4.50
194945184	Alampur-Bhalukai Road.	2.75	3.20	3.20	0.00	0.00	0.00	5	5.90	1	1.50
194945185	Lakshir hat road-patiadangi hat Road.	2.80	2.00	2.00	0.00	0.00	0.00	3	2.70	0	0.00
194945186	Patiadangi hat Lakshir hat Road.	2.80	5.00	5.00	0.00	0.00	0.00	8	14.50	2	8.00
194945187	Kandor para RPS-Baikantapur Road.	2.90	2.50	2.50	0.00	0.00	0.00	4	6.50	1	4.00
194945188	Patiadangi road-Munshir hat Road.	2.95	4.00	4.00	0.00	0.00	0.00	5	10.70	2	4.00
194945190	Panchagarh RHD - Arazi Bari Road	2.90	2.00	2.00	0.00	0.00	0.00	4	9.55	0	0.00
194945191	Goreya GC road-Chalkhaldi Road.	3.00	5.00	5.00	0.00	0.00	0.00	7	17.10	1	3.00
194945192	Sindhir Pond -Goreya bazar Road.	2.90	3.00	3.00	0.00	0.00	0.00	5	9.69	0	0.00
194945193	Goreya GCCr Rd - Gopi Kqnta Road	2.50	3.00	3.00	0.00	0.00	0.00	4	4.40	1	2.00
194945194	Laskara Haripukur - Arqi Matigara Road	2.60	3.00	3.00	0.00	0.00	0.00	3	2.70	1	2.00
194945195	Sukanpukuri U.P. Rd - Haatipara Road	2.95	2.90	2.90	0.00	0.00	0.00	3	4.50	1	2.00
194945196	Hat Pukur Hat - Khchubari Hat Road	2.90	4.50	4.50	0.00	0.00	0.00	6	12.80	2	6.00
194945197	Arazi Dhangi Pukur - Naya Goreya Hat Road	2.95	2.00	0.18	1.82	0.00	0.00	4	9.40	0	0.00
194945198	Pokati Bazar-nalar hat Road.	3.00	2.00	2.00	0.00	0.00	0.00	3	2.70	1	2.00
194945201	Rajagaon - Kharabari G/P/S Road	2.90	2.30	2.30	0.00	0.00	0.00	3	4.40	1	6.00
194945202	M.Hat G/P/S - Dhangi pukur Nargun U.P Road	2.85	2.50	2.50	0.00	0.00	0.00	4	8.40	1	4.00
194945204	Bochapukur - Matrigan Road	3.00	2.40	2.40	0.00	0.00	0.00	4	8.90	1	240.00
194945205	kaharpara-Nargun U.P. Road.	2.90	2.83	2.83	0.00	0.00	0.00	4	6.20	1	2.00
194945206	Bochapukur GPS-Bhopla GPS Road.	2.90	3.50	3.50	0.00	0.00	0.00	2	4.20	1	6.00
194945207	Farabari College-Bhully Road.	3.00	3.00	3.00	0.00	0.00	0.00	4	5.40	1	3.00
194945208	Farabari Hat - Uttar Botina Road	2.80	3.00	3.00	0.00	0.00	0.00	4	5.60	1	4.00
194945209	Kurer Garh - Kumarpur Road	2.95	2.75	2.75	0.00	0.00	0.00	5	8.80	0	0.00
194945210	Tangon Barrage - Bairagir Hat Road	2.95	4.60	4.60	0.00	0.00	0.00	9	22.00	2	7.00
194945211	Bheratgaon - Barunagaon Road	2.80	2.50	2.50	0.00	0.00	0.00	3	11.50	0	0.00
194945212	Kahorpara Mosque - Chhatta Khochabari Hat Road	2.85	4.10	4.10	0.00	0.00	0.00	8	9.30	1	4.50
194945213	Bhelazan Mosque - Bashgara Bhakur P/S Road	2.80	1.00	1.00	0.00	0.00	0.00	3	3.80	0	0.00
194945215	28th Mill - Raghunathpur Road	3.65	2.85	2.85	0.00	0.00	0.00	3	5.00	1	15.00
194945216	Madhupur GPS-Palli Bidduit Road.	3.00	2.00	2.00	0.00	0.00	0.00	5	10.80	0	0.00
194945218	Ruhia Akhanagar road-Bhelar hat Road.	2.90	2.50	2.50	0.00	0.00	0.00	4	4.30	1	2.00
<b>VILLAGE ROAD-B TOTAL: 177 Nos. Road</b>			495.73	493.31	2.42	0.00	0.00	714	1478.47	120	1843.25
<b>THAKURGAON-S UPAZILA TOTAL: 303 Nos. Road</b>			1268.94	1074.83	192.67	1.44	0.00	1855	4887.31	244	3185.65