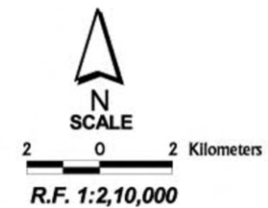


**THAKURGAON**

# MAP OF THAKURGAON DISTRICT RAJSHAHI DIVISION

PANCHAGAR DISTRICT



## LEGEND

### Administrative Boundary

- International Boundary
- · · · - District Boundary
- · · · - Upazila Boundary
- · · · - Union Boundary
- · · · - Municipal Boundary

### Administrative HQs

- District HQ
- Upazila HQ
- Union HQ

### Physical Infrastructures

- National Highways
- Regional Highways
- Zila Road
- Upazila Road Pucca
- Upazila Road Katcha
- Union Road Pucca
- Union Road Katcha
- Railway Network

### Natural Features

- Wide River
- Water Bodies
- Sandy Land / Char
- Forest area

### Socio-economic Infrastructures

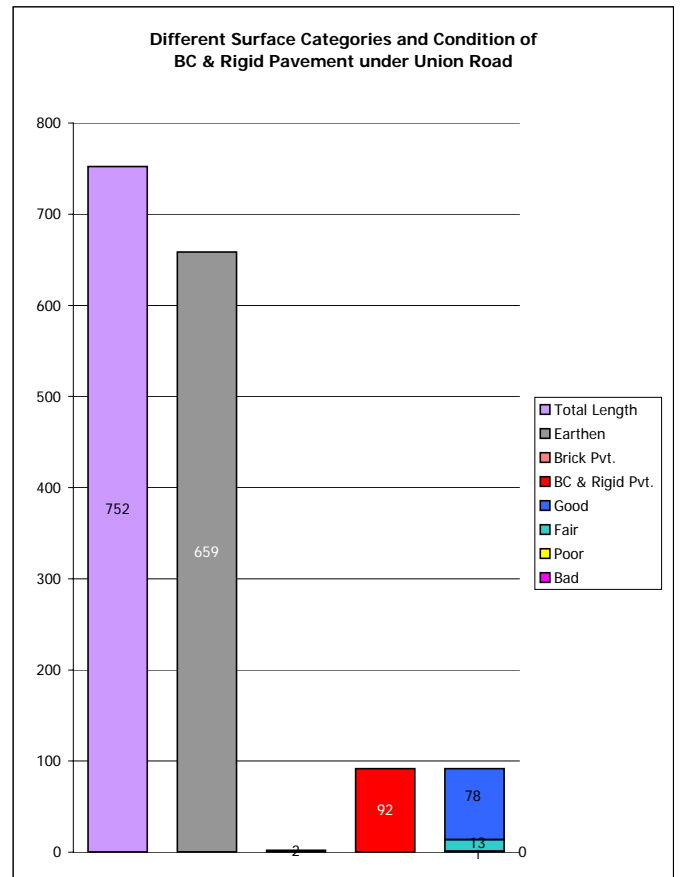
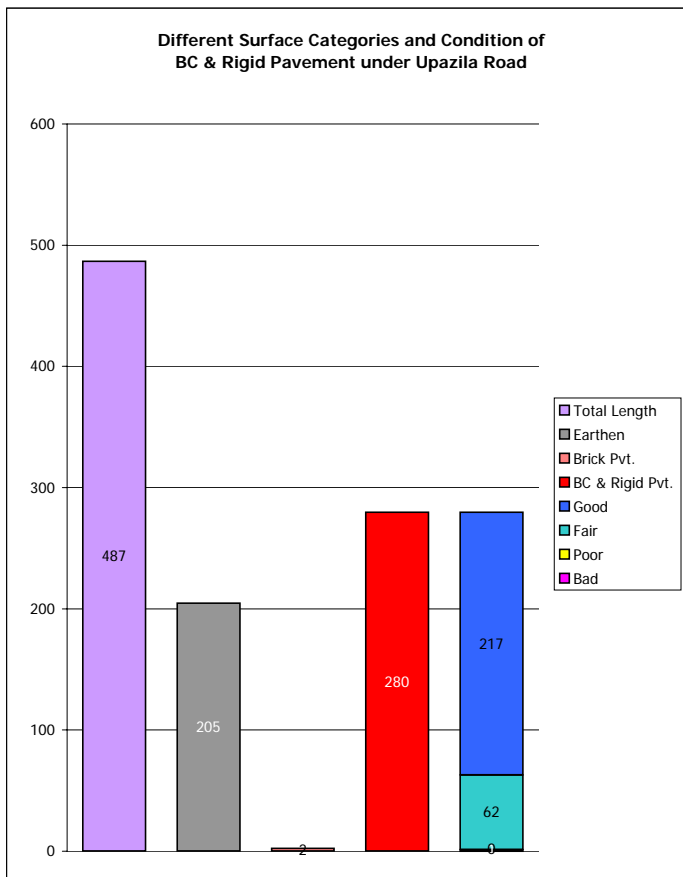
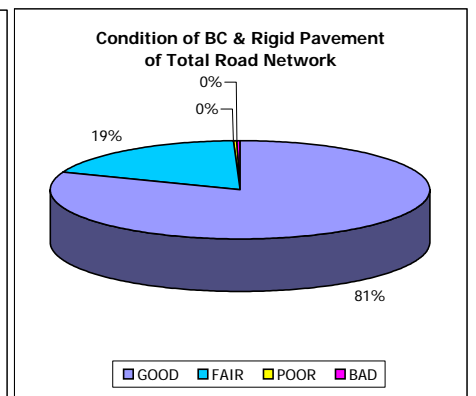
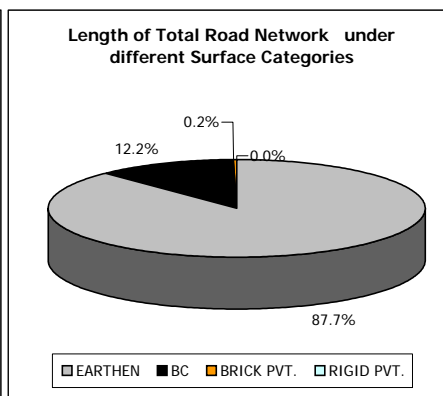
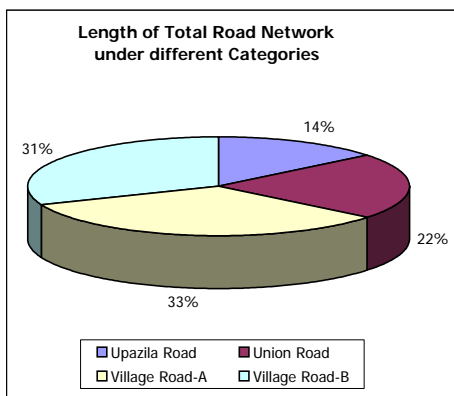
- Growth Centre
- ▲ Small Hat/Bazar
- † Police Station
- Upazila Health Complex
- College
- High School

Compiled from : SPOT Image 1989-90, Aerial Photograph 1983-84,  
Topographic Maps, Thana Maps, B.B.S and Field Checking.  
Projection : Lambert's Conformal Conic  
Data Source : GPS Field Survey 1999

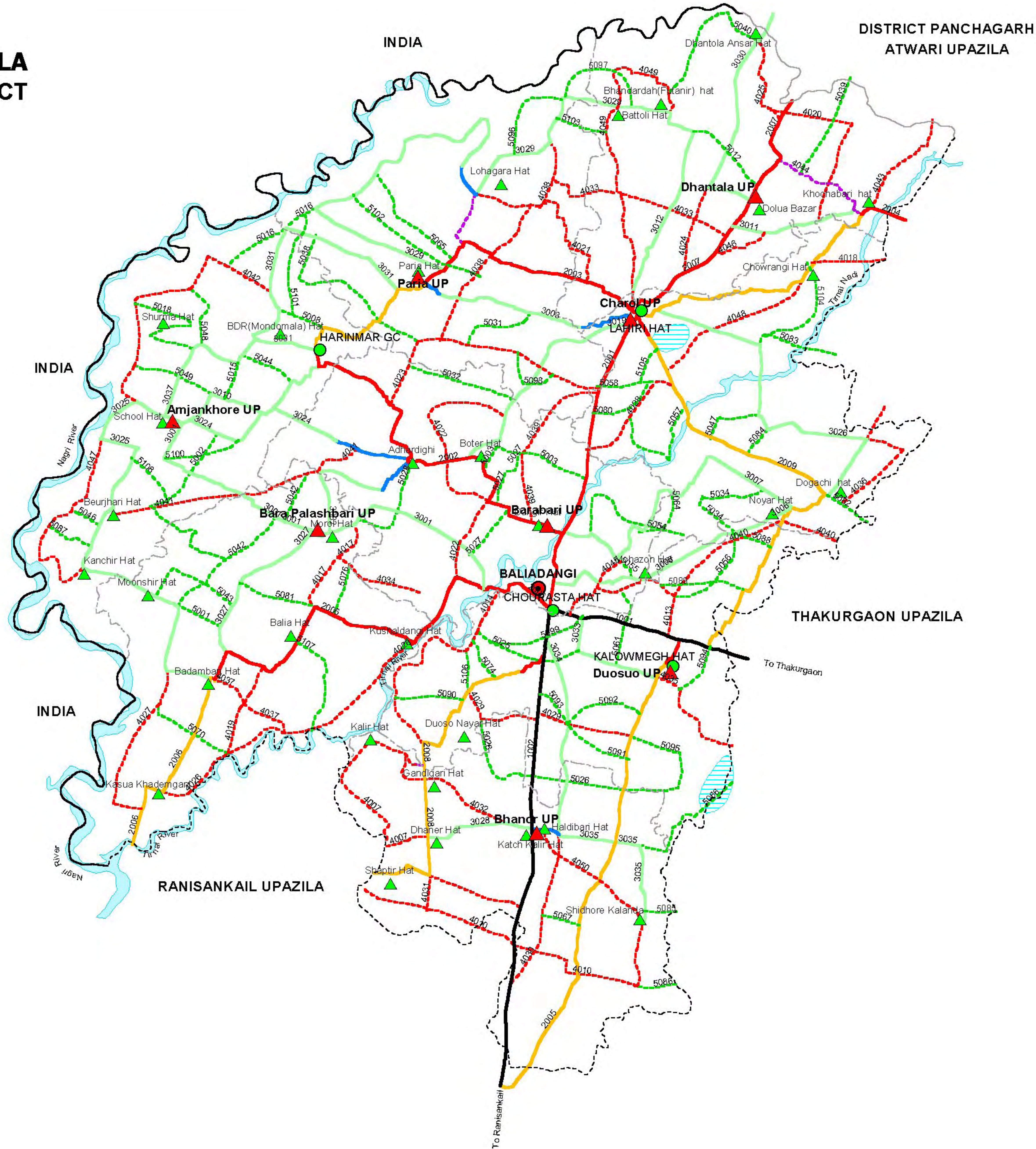
PREPARED BY : GIS UNIT  
LOCAL GOVERNMENT ENGINEERING DEPARTMENT

**LOCAL GOVERNMENT ENGINEERING DEPARTMENT  
DISTRICT SUMMARY OF ROAD  
DISTRICT : THAKURGAON**

ROAD TYPE	NUMBER OF ROAD	TOTAL LENGTH (Km)	SURFACE TYPE-WISE BREAK-UP (Km)				CONDITION OF BC & RIGID PVT. ROAD (As of December, 2003) (Km)				STRUCTURE		EXISTING GAP	
			EARTHEN	FLEXIBLE PAVEMENT (BC)	BRICK PAVEMENT (WBM/HBB/BFS)	RIGID PAVEMENT (CC/RCC)	GOOD	FAIR	POOR	BAD	NUMBER	SPAN (m)	NUMBER	SPAN (m)
Upazila Road	59	487	205	280	2	0	217	62	0	1	785	3435	24	975
Union Road	109	752	659	92	2	0	78	13	1	0	1149	3222	75	1223
Village Road-A	342	1148	1103	44	1	0	42	2	0	0	988	2738	212	1798
Village Road-B	463	1072	1066	5	0	0	3	2	0	0	1094	2937	213	2562
<b>TOTAL</b>	<b>973</b>	<b>3459</b>	<b>3033</b>	<b>420</b>	<b>6</b>	<b>0</b>	<b>340</b>	<b>79</b>	<b>1</b>	<b>1</b>	<b>4016</b>	<b>12332</b>	<b>524</b>	<b>6558</b>



# ROAD MAP BALIADANGI UPAZILA THAKURGAON DISTRICT



## LEGEND

- Administrative Boundary**
- International Boundary
  - District Boundary
  - - - Upazila Boundary
  - - - Union Boundary
  - ..... Municipal Boundary

**Administrative HQs**

- District HQ
- Upazila HQ
- ▲ Union HQ

**Physical Infrastructures**

- National Highways
- Regional Highways
- Zila Road
- Upazila Road (Pucca)
- Upazila Road (Katcha)
- Union Road (Pucca)
- Union Road (Katcha)
- Village Road A (Pucca)
- Village Road A (Katcha)
- Village Road B (Pucca)
- Village Road B (Katcha)
- Paurashava Road
- Railway Network
- Embankment
- Telecommunication line
- Power Transmission Line

**Natural Features**

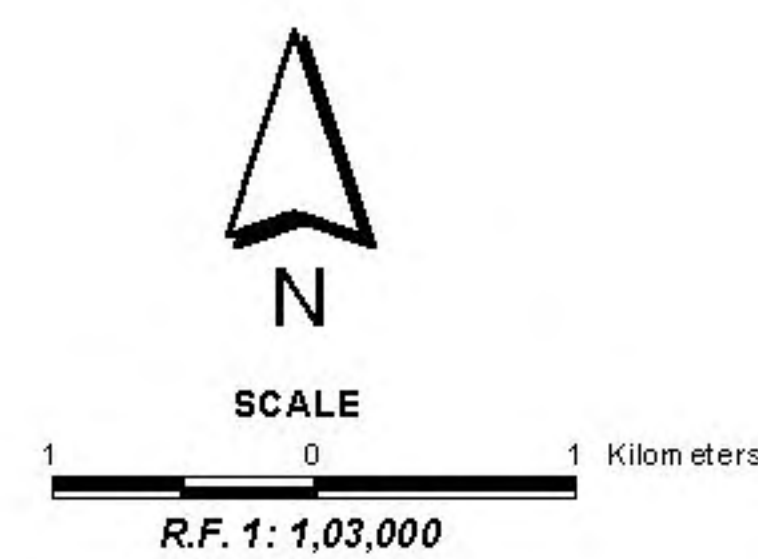
- Wide River
- Water Bodies
- Sandy Area
- Khal
- Forest
- Hill

**Socio-Economic Infrastructures**

- Growth Centre
- ▲ Small Hat/Bazar
- Police Station
- Upazila Health Complex
- Family welfare Centre
- Community Clinic
- Post Office
- College
- High School
- Primary School
- Madrasa
- Mosque
- ▲ Ashrayan/Abasan
- ▲ Temple

Compiled from : LGED Upazila Base Maps 1994-95, Landsat TM 1998,  
GPS Survey 1999 and Field Checking in November 2004.  
Projection : Lambert's Conformal Conic

PREPARED BY: GIS UNIT  
LOCAL GOVERNMENT ENGINEERING DEPARTMENT



## BASIC INFORMATION OF ROAD

**DIVISION : RAJSHAHI**

**DISTRICT : THAKURGAON**

ROAD CODE	ROAD NAME	CREST WIDTH (m)	TOTAL LENGTH (Km)	SURFACE TYPE-WISE BREAK-UP (Km)				STRUCTURE		EXISTING GAP	
				EARTHEN	FLEXIBLE PAVEMENT (BC)	BRICK PAVEMENT (WBM/HBB/BFS)	RIGID PAVEMENT (CC/RCC)	NUMBER	SPAN (m)	NUMBER	SPAN (m)
1	2	3	4	5	6	7	8	9	10	11	12

**UPAZILA : BALIADANGI**

**ROAD TYPE : UPAZILA ROAD**

194082001	Baliadangi - Lahiri G.C. Road	6.06	7.20	0.00	7.20	0.00	0.00	9	87.70	0	0.00
194082002	Baliadangi ( Dangi) - Horinmary G.C Via Adhardighi hat Road	6.06	9.25	0.00	9.25	0.00	0.00	18	91.20	0	0.00
194082003	Lahiri G.C - Harinmary G.C via Pariahat Road	4.80	10.15	3.70	6.45	0.00	0.00	21	55.15	0	0.00
194082004	Lahiri G.C - Ramnath G.C via Chowrangi hat Road	4.90	7.90	6.86	1.05	0.00	0.00	13	43.65	0	0.00
194082005	Kalomagh G.C - Neckmord Hat Via Bishrampur Road	6.86	11.38	10.82	0.57	0.00	0.00	36	46.00	0	0.00
194082006	Baliadangi - Dhironj G.C .via Badambarihat Road	4.65	14.80	4.31	10.49	0.00	0.00	37	103.42	0	0.00
194082007	Lahiri G.C - Fakirganj. G C. Road	5.80	6.80	0.00	6.80	0.00	0.00	13	27.65	0	0.00
194082008	Baliadangi College - Moharaja G.C via shaptir hat Road	4.60	8.35	7.78	0.57	0.00	0.00	18	34.02	0	0.00
194082009	Lahiri G.C - Kalmegh G.C via Dhogachi hat Road	4.40	12.28	11.78	0.50	0.00	0.00	29	116.10	0	0.00

**UPAZILA ROAD TOTAL: 9 Nos. Road** 88.11 45.24 42.87 0.00 0.00 194 604.88 0 0.00

**ROAD TYPE : UNION ROAD**

194083001	Baliadangi (RugganJ) - Amjankhore UP Office (School hat) via Moralhat Road	4.80	11.14	11.14	0.00	0.00	0.00	17	74.15	0	0.00
194083003	Lahiri G/C - Paria UP Office (Pariahat) Via Mesni Regd.Non.Govt.Pry.School Road	4.80	5.35	4.24	1.11	0.00	0.00	10	45.29	0	0.00
194083006	Baliadangi Girls H/school - Noyar hat via Mohajon hat Road	4.20	5.85	5.85	0.00	0.00	0.00	8	19.40	1	5.00
194083007	Barabari UP Office (Dangi)- Noyar hat via Jorkali Madhupur Road	4.20	8.03	8.03	0.00	0.00	0.00	21	31.90	1	120.00
194083010	Harinmary G.C -Amjankhore UP Office (School hat) Via Udaypur Road	4.50	4.50	4.50	0.00	0.00	0.00	4	11.80	0	0.00
194083011	Dhantala UP Office(Dolua) - Khochari hat via Banagaon Junior Girls school Road	4.50	3.20	3.20	0.00	0.00	0.00	3	10.20	0	0.00
194083012	Charol UP Office(Lahiri GC) - Futanir Hat Via Tegachia Road	4.60	5.30	5.30	0.00	0.00	0.00	11	16.10	0	0.00
194083019	Boter Hat - Charol UP Office(Lahiri GC) Via Chattalahiri Dakhil Madrasha Road	3.80	5.60	5.60	0.00	0.00	0.00	9	16.10	0	0.00
194083024	Adhardighi hat -Amjankhore UP Office (School hat) Via Udaypur Regd.Non.Govt.Pry.School Road	4.40	6.20	4.36	1.84	0.00	0.00	11	45.65	0	0.00
194083025	Badambari hat - Amjankhore UP Office (School hat) via Kanchir hat Road	3.80	12.06	12.06	0.00	0.00	0.00	22	43.20	1	200.00
194083026	Charol UP Office(Lahiri GC) - Dogachi hat via Patilabhasha Road	4.00	8.92	8.92	0.00	0.00	0.00	12	52.10	1	120.00
194083027	Badambari hat- Bara Palashbari UP Office ( Moralhat) via Zia bari Road	4.60	3.88	3.88	0.00	0.00	0.00	10	13.60	0	0.00
194083028	Bhanor UP Office (Haldibari) - Dhanir hat via Katchkali hat Road	3.60	3.63	3.00	0.63	0.00	0.00	3	6.20	0	0.00
194083029	Paria UP Office (Pariahat) - Futanir hat via lohagara hat Road	4.40	13.42	12.75	0.67	0.00	0.00	14	30.00	0	0.00
194083030	Dhantala UP Office(Dolua) - Futanir hat via Ansar hat Road	4.00	6.95	6.95	0.00	0.00	0.00	10	15.35	0	0.00
194083031	Paria UP Office (Pariahat) - Harinmary GC via Amzan khore G.P.S Road	4.20	5.75	5.75	0.00	0.00	0.00	7	8.90	0	0.00
194083032	Adhardighi hat - Bara Palashbari UP Office ( Moralhat) via Norbag kata bari Road	4.80	3.77	2.89	0.56	0.32	0.00	5	26.80	0	0.00
194083033	Baliadangi - Duosuo UP Office (Kalmegh) via Terokona Regd.Non.Govt.Pry.School Road	4.00	2.60	2.60	0.00	0.00	0.00	5	6.90	0	0.00
194083034	Baliadangi - Bhanor UP Office (Haldibari) via Mahis Mari Govt.Pry.School Road	3.40	5.60	5.60	0.00	0.00	0.00	11	14.83	0	0.00
194083035	Bhanor UP Office (Haldibari) - Shidorkalonda hat via Kalir Than Road	4.00	4.15	4.15	0.00	0.00	0.00	6	11.30	0	0.00
194083037	Amjankhore UP Office (School hat) - B.D.R(Mondumala ) hat via Surma hat Road	4.00	5.95	5.95	0.00	0.00	0.00	6	29.70	0	0.00

**UNION ROAD TOTAL: 21 Nos. Road** 131.85 126.72 4.81 0.32 0.00 205 529.47 4 445.00

## BASIC INFORMATION OF ROAD

**DIVISION : RAJSHAHI**

**DISTRICT : THAKURGAON**

ROAD CODE	ROAD NAME	CREST WIDTH (m)	TOTAL LENGTH (Km)	SURFACE TYPE-WISE BREAK-UP (Km)				STRUCTURE		EXISTING GAP	
				EARTHEN	FLEXIBLE PAVEMENT (BC)	BRICK PAVEMENT (WBM/HBB/BFS)	RIGID PAVEMENT (CC/RCC)	NUMBER	SPAN (m)	NUMBER	SPAN (m)
1	2	3	4	5	6	7	8	9	10	11	12

**ROAD TYPE : VILLAGE ROAD-A**

194084007	Dhonirhat -Gandigari via Kalirhat Road	3.50	5.10	4.92	0.18	0.00	0.00	7	19.75	0	0.00	
194084010	Sidhor hat - Dangipara via Bangadoli Road	4.20	8.85	8.85	0.00	0.00	0.00	16	41.30	2	6.00	
194084013	Baliadangi G.P.S - Kalomegh Via Mohazon Hat Road	3.80	3.40	3.40	0.00	0.00	0.00	7	8.20	0	0.00	
194084014	Baliadangi -Gandigari Telipara via Amtola G.P.S Road	3.60	5.55	5.55	0.00	0.00	0.00	5	21.70	2	6.00	
194084017	Bobra - Balia Pukur Via Belshara Road	4.40	2.17	2.17	0.00	0.00	0.00	4	5.35	0	0.00	
194084018	Charol Auliabari - Moheshpur Road	3.00	2.10	2.10	0.00	0.00	0.00	4	20.20	0	0.00	
194084019	Mohandangi - Barapalashbari Islamic Madrasha Road	4.60	1.81	1.81	0.00	0.00	0.00	3	3.70	0	0.00	
194084020	Banagaon Sugarcan Canetre- Dakhin Dhontola Via Chowtaki G.P.S Road	3.50	2.38	2.38	0.00	0.00	0.00	1	2.60	0	0.00	
194084021	Chakdah Pukur -Bamonja Via Ray mahal Road	4.80	5.55	4.03	1.52	0.00	0.00	19	36.75	0	0.00	
194084022	Sarbomongla - Hauda via Taraute Road	4.20	5.64	5.64	0.00	0.00	0.00	11	15.40	0	0.00	
194084023	Jaunia Bandhar - Belhara Via Kaldanga Madrasha Road	3.60	5.87	5.87	0.00	0.00	0.00	8	26.90	0	0.00	
194084024	Sindurpindee - Taka hara Hendupara Road	3.80	2.00	2.00	0.00	0.00	0.00	1	0.30	0	0.00	
194084025	Dakhin Dhontola - Ansar hat Road	4.60	1.90	1.90	0.00	0.00	0.00	3	4.80	0	0.00	
194084026	Kushaldangi hat - Kshuakhademgong hat Via Barapalashbari Madrasha Road	4.60	7.66	7.66	0.00	0.00	0.00	10	31.10	0	0.00	
194084027	Badambari Sarkar Para - Kashua Tirnoy Ghat Via Nagar Vita B.O.P. Road	4.90	4.12	4.12	0.00	0.00	0.00	5	7.50	0	0.00	
194084028	Goalkari U.Z.R -Shahbazpur F.W.C Via Shahbaz pur G.P.S. Road	3.20	3.10	3.10	0.00	0.00	0.00	6	21.10	1	3.00	
194084029	Duo Suo Neyar hat - Alakchipi Via Chagoldangi Regd P/School Road	3.90	4.95	4.95	0.00	0.00	0.00	9	12.85	0	0.00	
194084030	Haldibari - Fara bari via Durgapur Road	3.60	3.28	3.28	0.00	0.00	0.00	2	3.60	0	0.00	
194084031	Nengti hara - Bangadoli via Supti Road	4.20	3.40	3.40	0.00	0.00	0.00	5	9.05	0	0.00	
194084032	Bhanor Sarkar para - Gundigari Via Kholiphapara Road	3.20	2.40	2.40	0.00	0.00	0.00	6	10.20	0	0.00	
194084033	Raymuhal - Dhukurjhari Via Kanchipir Reg. non G.P.S Road	3.80	4.60	4.60	0.00	0.00	0.00	9	12.75	0	0.00	
194084034	Surbomongla -Bobra Belsara Road	4.10	3.00	2.44	0.56	0.00	0.00	5	14.30	0	0.00	
194084035	Peaz pukur - Bangrol jia Bari Via Madhobpur Govt.Pry.School Road	4.20	3.30	3.30	0.00	0.00	0.00	6	15.50	0	0.00	
194084036	Dogachi hat -Khalipur Pukur para via Khalipur Road	3.40	3.80	3.80	0.00	0.00	0.00	6	7.50	2	4.00	
194084037	Moharajpur Regd.Non.Govt.Pry.School - Badambari hat via Rahim Uddin Junior school Road	3.80	2.19	2.19	0.00	0.00	0.00	5	10.50	0	0.00	
194084038	Shoula Bandor- Machkhuria via Badh michil Regd P/school Road	3.60	5.30	5.30	0.00	0.00	0.00	8	12.90	0	0.00	
194084039	Dangi - Jaunia via Paschim goalkari G.P.S. Road	4.00	3.63	3.63	0.00	0.00	0.00	3	4.20	0	0.00	
194084040	Lalapur Govt Pry. School - Kuatole via Sangaon Mirpara Road	4.00	4.85	4.85	0.00	0.00	0.00	8	24.20	1	2.50	
194084041	Horipur Govt Pry.School - Beurjhary hat via Koruamaldaghpara Road	3.40	6.80	6.80	0.00	0.00	0.00	6	40.85	3	9.00	
194084042	Boglabari - Mondumala via Coat para Road	3.60	6.75	6.75	0.00	0.00	0.00	6	19.90	3	15.00	
194084043	Khochabari hat - Ngeshorbari via Hari pukur Regd P/school Road	4.20	2.85	2.85	0.00	0.00	0.00	2	13.10	0	0.00	
194084044	Dhontola Maszid para - Khochabari hat Road	6.40	2.28	0.00	2.28	0.00	0.00	2	7.00	0	0.00	
194084045	Baliadangi Sugar can - Maddah Baliadangi Regd.P/school Road	4.20	2.68	2.68	0.00	0.00	0.00	4	8.90	0	0.00	
194084046	Sindurpindi - Banagaon Haribashar Road	4.40	1.35	1.35	0.00	0.00	0.00	2	11.20	0	0.00	
194084047	Kanchirhat -Mondumala Bosti via Momintola Road	3.20	4.55	4.55	0.00	0.00	0.00	6	9.35	1	3.00	
194084048	Pordeshi para - Chowrongi hat Via Bhot para Road	3.80	4.57	4.57	0.00	0.00	0.00	3	3.00	1	3.00	
194084049	Lahiri G.C - Futanir Hat Via Bottali & Gram para Road	4.10	7.90	7.90	0.00	0.00	0.00	13	56.10	2	5.00	
194084050	Haldibari - Shidore Kalanda hat via Bishram pur Road	3.80	3.50	3.50	0.00	0.00	0.00	7	8.80	0	0.00	
<b>VILLAGE ROAD-A TOTAL: 38 Nos. Road</b>				155.12	150.58	4.54	0.00	0.00	233	582.40	18	56.50

**ROAD TYPE : VILLAGE ROAD-B**

194085001	Gorially - Kuikury via Dalal Basti Road	4.60	3.88	3.88	0.00	0.00	0.00	8	16.70	0	0.00
194085002	Udaypur - Mahat bosti Via Udaypur Tal bosti Road	4.60	2.55	2.55	0.00	0.00	0.00	3	2.10	0	0.00
194085003	Goal Kari Kamizpara - Barabari West Para Road	4.00	2.66	2.66	0.00	0.00	0.00	2	2.40	1	30.00
194085008	Taranjubari Pukur -Mondumala B.O.P. Road	4.00	1.05	1.05	0.00	0.00	0.00	2	2.10	0	0.00

## BASIC INFORMATION OF ROAD

**DIVISION : RAJSHAHI**

**DISTRICT : THAKURGAON**

ROAD CODE	ROAD NAME	CREST WIDTH (m)	TOTAL LENGTH (Km)	SURFACE TYPE-WISE BREAK-UP (Km)				STRUCTURE		EXISTING GAP	
				EARTHEN	FLEXIBLE PAVEMENT (BC)	BRICK PAVEMENT (WBM/HBB/ BFS)	RIGID PAVEMENT (CC/RCC)	NUMBER	SPAN (m)	NUMBER	SPAN (m)
1	2	3	4	5	6	7	8	9	10	11	12
194085012	Taguchia -Dolua UZR via Hobi para Road	3.70	2.65	2.65	0.00	0.00	0.00	4	4.80	0	0.00
194085015	Kadughat - Jugihar Neya bosti Road	3.60	1.65	1.65	0.00	0.00	0.00	1	0.60	0	0.00
194085016	Koat para - Singhari via Kalitola Road	3.20	2.60	2.60	0.00	0.00	0.00	0	0.00	2	12.00
194085018	Laxmi dangi Dholai bosti - Thok bosti Road	3.60	1.30	1.30	0.00	0.00	0.00	2	2.10	0	0.00
194085025	Mohismariy - Amtola Govt.Pry.School Via Samir Uddin College Road	3.60	2.65	2.65	0.00	0.00	0.00	5	6.60	0	0.00
194085026	Sadubanda - Alok Chipi Via Shimul toli Road	4.20	6.50	6.50	0.00	0.00	0.00	10	21.10	0	0.00
194085027	Ruppong barabari - Pashchim goalkari via Kashidanga Road	3.60	2.50	2.50	0.00	0.00	0.00	2	2.70	0	0.00
194085028	Adhardegghi hat - Bobra Eidgha via Eyadi bosti Road	3.20	3.25	3.25	0.00	0.00	0.00	4	6.20	0	0.00
194085031	Machkhorria Miliadoba - Panch Dayal Eidgaon Road	4.00	1.35	1.35	0.00	0.00	0.00	2	2.50	0	0.00
194085032	Hauda G.P.S - Belbari via Maloncho Road	3.80	4.05	4.05	0.00	0.00	0.00	8	35.60	0	0.00
194085034	Neya Dighi Madrasha - Madhupur Katchnapara Road	3.40	2.20	2.20	0.00	0.00	0.00	3	9.70	0	0.00
194085038	Kaldanga Madrasha - Pashchim Machkuria Via Kattik para Road	3.60	2.65	2.65	0.00	0.00	0.00	3	16.00	1	5.00
194085039	Banagaon - Bahar zilla via bahar zilla Regd P/ school Road	3.40	2.40	2.40	0.00	0.00	0.00	2	8.00	0	0.00
194085040	Futanirhat - Dhantola BOP via Sobhanpara Road	3.50	3.40	3.40	0.00	0.00	0.00	4	26.10	0	0.00
194085042	Korua Maldah para - Goriali Hindupara via Sathsuria Road	3.60	2.85	2.85	0.00	0.00	0.00	4	5.50	0	0.00
194085043	Jia bari Regd.Non.Govt.Pry.School - Chochhpara Road	4.00	1.87	1.87	0.00	0.00	0.00	4	14.95	0	0.00
194085044	Horinmary Sarkar para - Surma hat Road	3.80	1.88	1.88	0.00	0.00	0.00	3	11.90	0	0.00
194085046	Baurjhari BOP - Jafartoli Road	3.80	1.05	1.05	0.00	0.00	0.00	1	0.90	0	0.00
194085047	Jorkali Madhupur - Khalipur Makordanga Road	3.80	2.35	2.35	0.00	0.00	0.00	3	3.30	0	0.00
194085048	Laxmi dangi Ideal school - Tuni para Road	3.60	1.25	1.25	0.00	0.00	0.00	2	2.40	0	0.00
194085049	Kasibari - Moradhar Road	3.40	1.80	1.80	0.00	0.00	0.00	3	9.90	0	0.00
194085054	Baliadangi Mistripara - Danga para via Maddha Baliadangi Regd P/school Road	3.60	2.20	2.20	0.00	0.00	0.00	2	3.30	0	0.00
194085055	Baliadangi Mistri para - Teli para via Dangga para Road	3.60	1.00	1.00	0.00	0.00	0.00	2	4.30	0	0.00
194085056	Lalapur - Jogaitola Modhupur via Sangaon Fatia para Road	3.80	3.90	3.90	0.00	0.00	0.00	5	4.70	4	23.00
194085057	Shahbaj pur Nath para -Shahbajpur F.W.C via Haram dangi Road	3.40	2.50	2.50	0.00	0.00	0.00	1	1.20	2	15.00
194085058	Jauniabandor - Shahbazpur Coch para Road	3.20	2.40	2.40	0.00	0.00	0.00	3	4.10	1	30.00
194085061	Pashchim Sarlia Regd P/school - Mohajon hat via Doramara pukur Road	3.40	2.50	2.50	0.00	0.00	0.00	5	6.45	0	0.00
194085064	Baliadangi Hindupara - Dangga para Road	3.80	1.10	1.10	0.00	0.00	0.00	0	0.00	2	3.00
194085065	Bamunia - Paria B.O.P. Road	3.80	2.07	2.07	0.00	0.00	0.00	0	0.00	0	0.00
194085066	Kalirthan - Raypur Road	4.20	2.60	2.60	0.00	0.00	0.00	1	5.20	1	30.00
194085067	Durgapur School - Durgapur Kalim monse house Road	2.90	1.30	1.30	0.00	0.00	0.00	1	1.20	0	0.00
194085070	Moharajpur - Nagorvita via Ratondighy Road	3.40	3.08	3.08	0.00	0.00	0.00	4	7.50	0	0.00
194085074	Duosuo Kushaldangi - Duosuo Napit para Road	2.80	1.00	1.00	0.00	0.00	0.00	0	0.00	1	6.00
194085076	Dharia Bosti - Belshara Furkania Madrasha Road	3.60	1.25	1.25	0.00	0.00	0.00	4	4.50	0	0.00
194085080	Jaunia - Shahabajpur Pashchimpara via Shahbaz pur G.P.S Road	4.20	1.35	1.35	0.00	0.00	0.00	3	12.90	0	0.00
194085081	Baliapukur - Jiabari Road	3.20	1.25	1.25	0.00	0.00	0.00	3	2.40	0	0.00
194085082	Dogachi hat - Akhanagar Road	4.60	1.20	1.20	0.00	0.00	0.00	1	9.10	0	0.00
194085083	Patila Bhasha - Gunjura hat Road	4.00	1.55	1.55	0.00	0.00	0.00	2	32.00	0	0.00
194085084	Khalipur - Khalipur Mokordanga Pukur Road	3.80	1.00	1.00	0.00	0.00	0.00	1	2.00	0	0.00
194085085	Shidor Hindupara - Kulik River Road	3.60	1.07	1.07	0.00	0.00	0.00	2	30.70	0	0.00
194085086	Vusha Kalimondir - Rashghat Road	3.40	1.22	1.22	0.00	0.00	0.00	1	0.45	0	0.00
194085087	Beurjhary B.O.P - Choray ghati Road	3.80	1.20	1.20	0.00	0.00	0.00	0	0.00	2	6.00
194085088	Neya dighi Madrasha - Sangaon Sarkar para via Zalzali pukur Road	3.20	1.55	1.55	0.00	0.00	0.00	2	7.20	0	0.00
194085089	Lala pur - Sangaon Chowdhory Para via Sonakandor Road	3.20	1.50	1.50	0.00	0.00	0.00	2	7.50	0	0.00
194085090	Zia khore Pukur - Jhawka para Road	3.40	1.05	1.05	0.00	0.00	0.00	2	3.50	0	0.00
194085091	Alackchipy - Bishram pur Aghatola Road	3.80	1.80	1.80	0.00	0.00	0.00	1	0.80	1	3.00
194085092	Maheshmari mishtiry para - Chatta palash bari Road	3.60	1.80	1.80	0.00	0.00	0.00	3	2.90	0	0.00
194085093	Lolpukur D.M school - Mahish mari Mistri para Road	4.20	1.17	1.17	0.00	0.00	0.00	2	8.00	0	0.00
194085094	Kadashuka Kazibosti - Bardhaly Regd p/school Road	4.00	1.25	1.25	0.00	0.00	0.00	0	0.00	1	12.00

## BASIC INFORMATION OF ROAD

**DIVISION : RAJSHAHI**

**DISTRICT : THAKURGAON**

ROAD CODE	ROAD NAME	CREST WIDTH (m)	TOTAL LENGTH (Km)	SURFACE TYPE-WISE BREAKE-UP (Km)				STRUCTURE		EXISTING GAP		
				EARTHEN	FLEXIBLE PAVEMENT (BC)	BRICK PAVEMENT (WBM/HBB/BFS)	RIGID PAVEMENT (CC/RCC)	NUMBER	SPAN (m)	NUMBER	SPAN (m)	
1	2	3	4	5	6	7	8	9	10	11	12	
194085095	Chatta palashbari - Alokciya via Chatta palashbari G.P.S. Road	3.40	1.60	1.60	0.00	0.00	0.00	3	3.10	2	15.00	
194085096	Saldanga Regd P/ School - Nitoldoba Road	3.40	2.20	2.20	0.00	0.00	0.00	1	2.20	2	15.00	
194085097	Nitoldoba - Gram para via Nitoldoba Uttarpara Road	3.70	1.80	1.80	0.00	0.00	0.00	1	30.00	2	8.00	
194085098	Jaunia - Chackdagh Regd P/school Road	3.80	2.15	2.15	0.00	0.00	0.00	5	10.70	0	0.00	
194085099	Baliapukur - Amtola via Janta saw Mill Road	3.60	2.48	2.48	0.00	0.00	0.00	6	7.90	1	2.00	
194085100	Udypur Regd P/ school - Ratnai D/ Madrasha via Jughi Bosti Road	4.20	2.10	2.10	0.00	0.00	0.00	1	1.20	1	3.00	
194085101	Mondumala BOP - Chilivita Road	4.40	1.60	1.60	0.00	0.00	0.00	2	2.40	0	0.00	
194085102	Badmichil - Uliatoly via Kalusha Mazar Road	4.00	3.10	3.10	0.00	0.00	0.00	4	21.90	0	0.00	
194085103	Bogadighi - Shoula G.P.S Road	3.40	1.24	1.24	0.00	0.00	0.00	2	2.10	0	0.00	
194085104	Patila Bhasa - Chowrangi hat Road	3.80	1.15	1.15	0.00	0.00	0.00	0	0.00	1	2.00	
194085105	Maddha Shahbazpur - Chattasingia G.P.S via Monsipara Road	3.40	1.30	1.30	0.00	0.00	0.00	1	1.20	0	0.00	
194085106	Duo suo G.P.S - Telipara Road	3.40	1.25	1.25	0.00	0.00	0.00	2	2.70	0	0.00	
194085107	Moharajpur Regd P/school - Balia hat Road	3.60	2.07	2.07	0.00	0.00	0.00	4	4.05	0	0.00	
194085108	Mahat basti - Ratnay Maddahapara Regd P/school Road	3.40	1.32	1.32	0.00	0.00	0.00	3	9.90	0	0.00	
<b>VILLAGE ROAD-B TOTAL: 67 Nos. Road</b>				134.56	134.56	0.00	0.00	0.00	173	475.40	28	220.00
<b>BALIADANGI UPAZILA TOTAL: 135 Nos. Road</b>				509.64	457.10	52.22	0.32	0.00	805	2192.16	50	721.50