

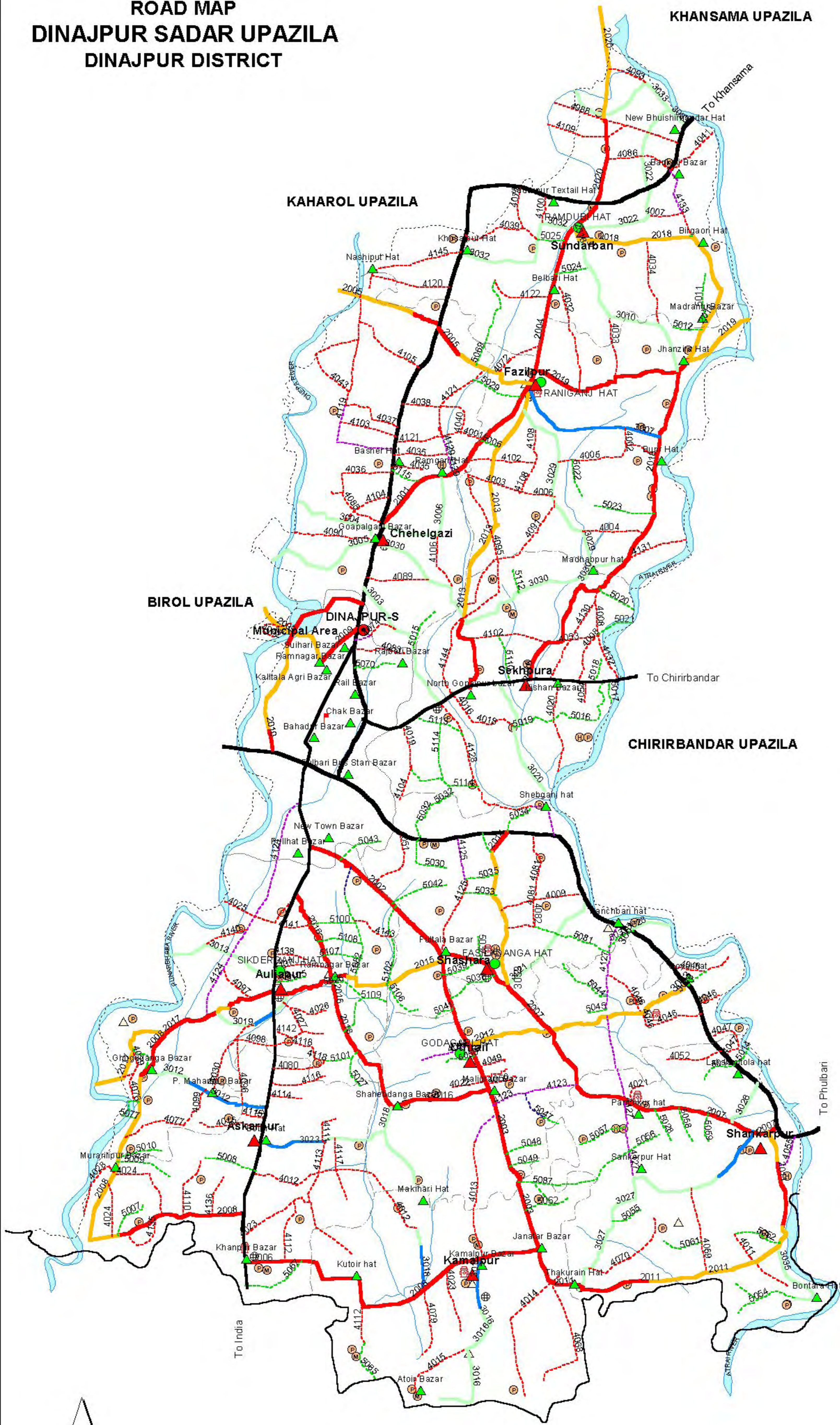
**ROAD MAP
DINAJPUR SADAR UPAZILA
DINAJPUR DISTRICT**

KHANSAMA UPAZILA

KAHAROL UPAZILA

BIROL UPAZILA

CHIRIRBANDAR UPAZILA



LEGEND

Administrative Boundary

- International Boundary
- District Boundary
- Upazila Boundary
- Union Boundary
- Municipal Boundary

Administrative HQs

- District HQ
- Upazila HQ
- ▲ Union HQ

Physical Infrastructures

- National Highways
- Regional Highways
- Zila Road
- Upazila Road (Pucca)
- Upazila Road (Katcha)
- Union Road (Pucca)
- Union Road (Katcha)
- Village Road A (Pucca)
- Village Road A (Katcha)
- Village Road B (Pucca)
- Village Road B (Katcha)
- Paurashava Road
- Railway Network
- Embankment
- Telecommunication line
- Power Transmission Line

Natural Features

- Wide River
- Water Bodies
- Sandy Area
- Khal
- Forest
- Hill

Socio-Economic Infrastructures

- Growth Centre
- ▲ Small Hat/Bazar
- Police Station
- Upazila Health Complex
- Family welfare Centre
- Community Clinic
- Post Office
- College
- High School
- Primary School
- Madrasa
- ▲ Mosque
- ▲ Ashrayan/Abasan
- ▲ Temple

Compiled from : LGED Upazila Base Maps 1994-95, Landsat TM 1998, GPS Survey 1999 and Field Checking in November 2004.
Projection : Lambert's Conformal Conic

PREPARED BY : GIS UNIT
LOCAL GOVERNMENT ENGINEERING DEPARTMENT



SCALE
0 1 Kilometers
R.F. 1:100,000

BASIC INFORMATION OF ROAD

DIVISION : RAJSHAHI

DISTRICT : DINAJPUR

ROAD CODE	ROAD NAME	CREST WIDTH (m)	TOTAL LENGTH (Km)	SURFACE TYPE-WISE BREAK-UP (Km)				STRUCTURE		EXISTING GAP	
				EARTHEN	FLEXIBLE PAVEMENT (BC)	BRICK PAVEMENT (WBM/HBB/BFS)	RIGID PAVEMENT (CC/RCC)	NUMBER	SPAN (m)	NUMBER	SPAN (m)
1	2	3	4	5	6	7	8	9	10	11	12

UPAZILA : DINAJPUR-S

ROAD TYPE : UPAZILA ROAD

127642001	Chandaganj to Ranigonjhat Rd.	7.32	5.30	0.00	5.30	0.00	0.00	8	95.90	0	0.00	
127642002	Pulhat - Fasiladanga Road	7.32	6.64	0.00	6.64	0.00	0.00	18	95.70	0	0.00	
127642003	Fultala - Kamalpur Road	7.32	11.27	0.00	11.27	0.00	0.00	18	48.28	0	0.00	
127642004	Raniganjhat - Ramdubi GC Rd.	7.32	5.30	0.00	5.30	0.00	0.00	9	14.30	0	0.00	
127642005	Ranigonj-Jamtoli-Nasipur- Motunirhat Rd.	4.40	5.50	4.03	0.00	1.47	0.00	13	113.40	1	250.00	
127642006	Komalpur- Khanpur Road	4.26	7.78	0.00	7.78	0.00	0.00	25	68.50	0	0.00	
127642007	Fasiladanga G.C - Mohonpur RHD Rd	4.80	9.40	0.00	9.40	0.00	0.00	13	35.00	0	0.00	
127642008	Sarsortipur- Sundora BOP - Ghughudanga road. (UZR #350)	7.32	15.55	4.90	10.65	0.00	0.00	3	3.20	0	0.00	
127642009	Ramnagar - Majhadanga - Kashidanga	7.32	3.00	1.00	2.00	0.00	0.00	4	216.00	2	11.00	
127642010	Kanchan gha- Razarparaghat-Bangibachaghat-Goshaipur ghat-Mirzapur. (UZR #349)	4.80	6.00	4.00	2.00	0.00	0.00	16	30.50	0	0.00	
127642011	Kamalpur-Thakurainhat-Mohonpur Rd.	4.40	10.50	4.00	6.50	0.00	0.00	21	60.30	3	4.50	
127642012	Godagari - Goalhat RHD Road	4.40	6.70	6.70	0.00	0.00	0.00	11	22.30	3	3.00	
127642013	Mastanbazar-Moharajpur-Ranigonjhat Rd.	4.00	8.40	6.40	2.00	0.00	0.00	0	0.00	0	0.00	
127642014	RHD at Chuniapara - fashila danga road	3.65	4.88	4.18	0.70	0.00	0.00	7	8.90	0	0.00	
127642015	Cheradangi to fultola Bazar road	4.00	5.54	2.67	2.87	0.00	0.00	21	38.35	0	0.00	
127642016	Rupon Mill-Shahebdanga-Godagari hat Rd.	4.88	10.55	1.40	9.15	0.00	0.00	40	57.54	0	0.00	
127642017	Sikdergonjhat-Dharmapur-Birol.	4.50	5.05	3.58	1.48	0.00	0.00	7	22.20	0	0.00	
127642018	D.Shibpur-Madhobpur-Birgoan-Sundarban Rd.	4.00	17.00	16.40	0.00	0.60	0.00	9	17.40	1	20.00	
127642019	Ranigonj -Jhanjirahat-Nasratpur Rd	4.80	5.50	1.35	4.15	0.00	0.00	21	38.27	1	80.00	
127642020	Ramdubi-Hargoan-Goraya GC Road	4.00	4.50	2.40	2.10	0.00	0.00	5	11.66	1	60.00	
UPAZILA ROAD TOTAL: 20 Nos. Road				154.36	63.01	89.29	2.07	0.00	269	997.69	12	428.50

ROAD TYPE : UNION ROAD

127643003	Nayanpur-Rajbati Bazar Road	4.00	3.00	3.00	0.00	0.00	0.00	0	0.00	0	0.00	
127643004	Chahelgazi UP-Gobindapur-Azimpur UP Rd.	4.00	4.50	4.50	0.00	0.00	0.00	4	256.30	1	15.00	
127643005	Chahelgazi UP-Barail-Forkabat UP Rd.	4.00	3.00	3.00	0.00	0.00	0.00	2	5.65	1	18.29	
127643006	Chahelgazi U.P- Ramjibanpur-Chandgonj Rd.	3.66	3.75	3.75	0.00	0.00	0.00	4	19.81	0	0.00	
127643007	Raniganjhat- Burirhat-Boideshihat Rd	3.25	5.50	3.40	2.10	0.00	0.00	5	13.62	1	80.00	
127643010	Jhanjira hat-Torongini- Ramdubi hat.	3.60	5.50	5.50	0.00	0.00	0.00	4	6.00	0	0.00	
127643012	Ramsagar South-Mohonpur- Ghughudanga Rd.	4.30	4.78	2.38	2.40	0.00	0.00	8	27.35	1	1.00	
127643013	Sikdargonj GC -Ulipur- Bizora U.P Birol	3.50	2.75	2.65	0.00	0.10	0.00	7	36.50	0	0.00	
127643016	Kamalpur -Atoir Road	3.34	4.59	3.22	0.67	0.70	0.00	5	3.60	0	0.00	
127643018	Kamalpur-Shahebdangahat Road	4.90	4.85	4.10	0.75	0.00	0.00	7	14.10	1	1.50	
127643019	Auliapur UP Office to Mohobbatpur Kharipara Bazar road.	3.05	2.50	1.70	0.80	0.00	0.00	5	8.00	0	0.00	
127643020	Seikhpura U.P Office to Sahebgonj hat road via Dighon Madrasha road.	3.00	6.00	6.00	0.00	0.00	0.00	1	1.50	0	0.00	
127643021	PanchbarihatJaliapara-Fashiladangahat Rd	4.20	4.20	4.20	0.00	0.00	0.00	5	17.80	0	0.00	
127643022	Randubi UP Eit Vata-Bhusir Bandar Rd	3.00	3.60	1.60	2.00	0.00	0.00	2	6.71	0	0.00	
127643023	Ashkorpur UP - Shahebdanga hat road	4.90	6.00	4.55	1.45	0.00	0.00	13	28.50	1	1.00	
127643026	Laxmitalahat -Sangkarpur UP Road	3.05	2.00	2.00	0.00	0.00	0.00	5	9.00	0	0.00	
127643027	Sangkarpur U.P-B.Salki-Thakurainhat Rd.	4.00	8.00	7.00	1.00	0.00	0.00	21	30.90	0	0.00	
127643028	Panchbarihat-Chirirbandar viaii U.P Road	3.00	1.20	1.20	0.00	0.00	0.00	0	0.00	1	120.00	
127643029	Raniganj - Balapara-Madhobpur Road	3.65	5.50	5.50	0.00	0.00	0.00	2	3.20	2	7.00	
127643030	Chahelgazi UP- Shibrampur-Madhobpurhat Rd.	3.50	10.10	10.10	0.00	0.00	0.00	15	40.85	2	80.00	
127643032	Koshalpurhat -Ramdubi GC Road	4.00	4.00	3.55	0.00	0.45	0.00	6	108.20	0	0.00	
127643033	Nuton Bhushirbandar-Sundarpur UP Rd	4.00	3.50	3.50	0.00	0.00	0.00	0	0.00	0	0.00	
127643035	Bontarahat-Sankarpur U.P Road	3.50	2.50	2.50	0.00	0.00	0.00	3	4.50	0	0.00	
UNION ROAD TOTAL: 23 Nos. Road				101.32	88.90	11.17	1.25	0.00	124	642.09	11	323.79

BASIC INFORMATION OF ROAD

DIVISION : RAJSHAHI

DISTRICT : DINAJPUR

ROAD CODE	ROAD NAME	CREST WIDTH (m)	TOTAL LENGTH (Km)	SURFACE TYPE-WISE BREAK-UP (Km)				STRUCTURE		EXISTING GAP	
				EARTHEN	FLEXIBLE PAVEMENT (BC)	BRICK PAVEMENT (WBM/HBB/BFS)	RIGID PAVEMENT (CC/RCC)	NUMBER	SPAN (m)	NUMBER	SPAN (m)
1	2	3	4	5	6	7	8	9	10	11	12

ROAD TYPE : VILLAGE ROAD-A

127644001	chad gong H/school uttar bhonipur & ranjilsanpur emsan	4.27	1.73	1.73	0.00	0.00	0.00	0	0.00	0	0.00
127644002	Uttar Harirampur Bhangir Bazar to Jhangira Madhabpur road	3.30	1.33	1.33	0.00	0.00	0.00	2	3.25	0	0.00
127644003	Maharajpur - Chandgang Bridge	3.50	1.45	1.45	0.00	0.00	0.00	4	9.57	0	0.00
127644004	Purba Pargaon - Raniganj Madhabpur	3.65	3.00	3.00	0.00	0.00	0.00	4	57.37	0	0.00
127644005	Uttar Harirampur - Raniganj Madhabpur	3.60	2.75	2.75	0.00	0.00	0.00	5	19.50	0	0.00
127644006	Maharajpur - Vatina Raniganj	3.60	0.70	0.70	0.00	0.00	0.00	1	1.50	0	0.00
127644007	Sundarban - Ramdubihat Road	4.10	2.75	2.75	0.00	0.00	0.00	3	14.92	0	0.00
127644008	Paratipur Dinajpur P.Road - Madhabpur	3.65	4.50	4.50	0.00	0.00	0.00	7	19.48	2	7.61
127644009	Parajpur Mistrypara - Omarpail R&H	4.87	1.56	1.56	0.00	0.00	0.00	3	7.32	0	0.00
127644011	Boripur - Bontara road	3.66	2.50	2.50	0.00	0.00	0.00	3	14.50	0	0.00
127644012	Jamalpur - U.Nahespur	4.87	5.02	5.02	0.00	0.00	0.00	3	9.10	0	0.00
127644013	Shadhipur - Dinajpur Kamalpur	3.66	4.25	4.25	0.00	0.00	0.00	4	8.26	0	0.00
127644014	Janatar More - Bhatkhair Road.	3.04	3.50	3.50	0.00	0.00	0.00	4	6.95	0	0.00
127644015	Bhatkhair - Atour Road.	3.04	3.55	3.55	0.00	0.00	0.00	3	6.70	0	0.00
127644016	Tajpur - Nahar road	3.00	0.95	0.95	0.00	0.00	0.00	2	5.25	0	0.00
127644017	Jamalpur - Hajipara road	3.00	0.50	0.50	0.00	0.00	0.00	1	1.00	0	0.00
127644018	Uttar Gopalpur road to dighan road via Dighan high school	3.04	2.10	2.10	0.00	0.00	0.00	2	6.09	0	0.00
127644019	Rajrampur - U. Debipur via nisehinta pur road	3.00	3.30	3.30	0.00	0.00	0.00	1	3.00	0	0.00
127644020	Kishan bazar - Shahabgonj hat road.	3.65	2.97	2.97	0.00	0.00	0.00	2	7.18	0	0.00
127644021	Panchkur Jalalpur Village road.	4.87	1.20	1.20	0.00	0.00	0.00	7	7.56	0	0.00
127644022	Maligram bazar to Brision village road.	3.66	4.50	4.50	0.00	0.00	0.00	6	7.02	0	0.00
127644023	Uttar Mohespur - Dakshin Mohespur road	3.04	1.50	1.50	0.00	0.00	0.00	1	6.00	1	6.00
127644024	Salikapara Pry.School - Nagarpara Embak.	3.00	2.20	2.20	0.00	0.00	0.00	2	6.90	0	0.00
127644025	Lalu Hazi more to Ulipur Road.	3.00	1.40	1.40	0.00	0.00	0.00	5	18.04	0	0.00
127644026	Cheradani H\School - Dakhin Faridpur	2.50	1.65	1.65	0.00	0.00	0.00	2	6.10	1	1.00
127644027	Charadangi H\School - Muharrampur	2.60	1.20	1.20	0.00	0.00	0.00	1	1.00	1	1.00
127644028	Sundara Embak. - West Site Sundara	3.00	2.00	2.00	0.00	0.00	0.00	1	5.50	0	0.00
127644029	Ghughudangha H\School - Embak.	2.70	0.80	0.80	0.00	0.00	0.00	0	0.00	0	0.00
127644030	Haque Shaheb more Mohonpur High School.	2.50	1.30	1.30	0.00	0.00	0.00	3	4.50	0	0.00
127644031	Chandganj FRB road - Ranigonj	2.75	1.30	1.30	0.00	0.00	0.00	0	0.00	3	11.00
127644032	Ranigonj - Ramdubi belbari Pry. School	2.50	3.43	3.43	0.00	0.00	0.00	0	0.00	3	4.00
127644033	Ranigonj - Jhanjira Goasaipur	2.50	1.70	1.70	0.00	0.00	0.00	0	0.00	2	22.00
127644034	Ranigonj- Janjirahat road to sundarban - ramdubi hat road	3.00	4.00	4.00	0.00	0.00	0.00	1	4.57	9	64.00
127644035	Baserhat Poultry Farm - Mahabalipur	3.00	0.80	0.80	0.00	0.00	0.00	0	0.00	0	0.00
127644036	Dinajpur - Uttar Gobindapur Rd	3.00	1.25	1.25	0.00	0.00	0.00	0	0.00	1	1.50
127644037	Joysilk Mill More - nasipur Village Rd	2.50	2.00	2.00	0.00	0.00	0.00	0	0.00	1	1.00
127644038	Joysilk mill Mazar - Ekbarpur Guchagram Rd	2.50	0.80	0.80	0.00	0.00	0.00	1	3.05	0	0.00
127644039	Uttar Shippur Mour - Amoir Vill.Farm Rd	3.00	2.50	2.50	0.00	0.00	0.00	0	0.00	1	15.00
127644040	Chandganjhat Mour - Ekbarpur Mour Rd	3.50	1.15	1.15	0.00	0.00	0.00	2	4.00	0	0.00
127644041	Medhandighihat - Birgaon Rd	3.00	1.30	1.30	0.00	0.00	0.00	1	1.50	0	0.00
127644042	Majhadangha hat to majhadanha village road	3.00	1.95	1.95	0.00	0.00	0.00	1	1.60	0	0.00
127644043	Karnai - Nashipurhat Rd	3.00	2.45	2.45	0.00	0.00	0.00	0	0.00	0	0.00
127644044	Godagari hat to Godagari Village road.	4.00	1.05	1.05	0.00	0.00	0.00	1	1.22	0	0.00
127644045	Kamalpur road Chairman para road.	3.00	0.85	0.85	0.00	0.00	0.00	1	1.22	1	8.00
127644046	Nilukapukur Utharail Vill. - Goalhat RHD Rd	2.00	2.70	2.70	0.00	0.00	0.00	1	0.90	1	5.00
127644047	Goalhat RHD - Beramulai U.Vill. Rd	2.50	1.00	1.00	0.00	0.00	0.00	1	0.90	0	0.00
127644048	Chalkrampur RHD - Chakrampur Pry. School Road.	2.20	1.30	1.30	0.00	0.00	0.00	0	0.00	2	23.04
127644049	Karanjidangha Madrassa FRB - Mailgram Pry. School Rd	2.50	1.00	1.00	0.00	0.00	0.00	1	1.00	0	0.00
127644050	Mailgram bazar FRB - Sarkerpara M.Vill. Rd	2.00	0.50	0.50	0.00	0.00	0.00	2	2.00	0	0.00
127644051	Medical Collage more to Karimullapur FRB via Chairmanpara road.	3.00	2.76	2.76	0.00	0.00	0.00	8	6.50	0	0.00
127644052	chakparbatipur - Mouza Parbatipur Rd	2.20	1.46	1.46	0.00	0.00	0.00	6	38.12	0	0.00
127644053	Kalirbazar to Dakhin nazar village road.	2.20	0.87	0.87	0.00	0.00	0.00	2	2.90	0	0.00

BASIC INFORMATION OF ROAD

DIVISION : RAJSHAHI

DISTRICT : DINAJPUR

ROAD CODE	ROAD NAME	CREST WIDTH (m)	TOTAL LENGTH (Km)	SURFACE TYPE-WISE BREAK-UP (Km)				STRUCTURE		EXISTING GAP	
				EARTHEN	FLEXIBLE PAVEMENT (BC)	BRICK PAVEMENT (WBM/HBB/BFS)	RIGID PAVEMENT (CC/RCC)	NUMBER	SPAN (m)	NUMBER	SPAN (m)
1	2	3	4	5	6	7	8	9	10	11	12
127644054	Damodarpur - Damodarpur Vill. Rd	2.20	0.45	0.45	0.00	0.00	0.00	1	0.90	0	0.00
127644055	Mohonpur Emb. - Mohonpur RHD Rd	2.50	0.57	0.57	0.00	0.00	0.00	2	10.90	0	0.00
127644068	Janatar more to Borogram Madrasha road.	2.50	2.01	2.01	0.00	0.00	0.00	4	6.48	0	0.00
127644069	Salky to Monipur village road.	3.00	3.00	3.00	0.00	0.00	0.00	13	25.20	0	0.00
127644070	Thakurain road to Salky village road.	3.00	1.50	1.50	0.00	0.00	0.00	0	0.00	0	0.00
127644071	Sadarpur Textiles Mill - Uttar Shibpur Rd	3.00	1.80	1.80	0.00	0.00	0.00	1	10.00	0	0.00
127644072	Raniganj - Ramdubi FRB Rd	3.00	1.50	1.50	0.00	0.00	0.00	3	3.10	0	0.00
127644074	R & H to nayanpur road	7.00	3.43	3.43	0.00	0.00	0.00	9	14.30	0	0.00
127644076	Ghughudanga more to bauia para more road	3.65	1.00	1.00	0.00	0.00	0.00	0	0.00	0	0.00
127644077	Ghughudanga ani para more to pri- school road	3.65	0.50	0.50	0.00	0.00	0.00	0	0.00	0	0.00
127644079	Chaiapukuria to kamalpur road	3.34	1.59	1.59	0.00	0.00	0.00	5	21.00	0	0.00
127644080	Ramsagor R & H road to sahabatpur village road	3.66	1.65	1.65	0.00	0.00	0.00	3	2.90	2	2.00
127644081	kaugan R & H road to malla para paraj pur Village road	3.04	1.49	1.49	0.00	0.00	0.00	5	4.70	0	0.00
127644082	Jinnapara to Bakpukur- Panchkur road.	4.27	4.00	4.00	0.00	0.00	0.00	2	10.30	0	0.00
127644083	R & H to dinajpur mouja (rajbari) road	5.00	1.70	1.70	0.00	0.00	0.00	1	2.00	2	20.00
127644085	R & H road to subra village & embankment road	3.80	1.46	1.46	0.00	0.00	0.00	6	21.80	0	0.00
127644086	Eit vata to harjoon naya bhusir bandar (Guapura) road	3.00	1.95	1.95	0.00	0.00	0.00	2	6.71	0	0.00
127644088	Pally - Bidyat power station (Bankali) to farm babu house	3.00	2.45	2.45	0.00	0.00	0.00	5	20.00	0	0.00
127644089	dinajpur-10th mile mour- purba shibram pur em. Road	4.00	2.57	2.57	0.00	0.00	0.00	8	20.90	0	0.00
127644090	r & H road gopal gong to ramjiban pour embankment road	3.66	1.95	1.95	0.00	0.00	0.00	4	19.81	0	0.00
127644091	meher bangal south mour to Vertina road	3.50	2.30	2.30	0.00	0.00	0.00	5	12.00	0	0.00
127644093	Hargaon to naya bhusir bandar road	3.65	2.75	2.75	0.00	0.00	0.00	4	12.11	0	0.00
127644095	Vertina to ranigong hat road	4.50	5.05	5.05	0.00	0.00	0.00	1	4.00	0	0.00
127644096	Ramsagar north road to ramsagar south road	4.00	2.00	2.00	0.00	0.00	0.00	2	6.80	0	0.00
127644097	Kasba mahabbetpur road connected em - kanchan: khari para	4.00	1.63	1.63	0.00	0.00	0.00	4	40.90	0	0.00
127644098	ramsagar north R & H road khari para more road	4.00	1.70	1.70	0.00	0.00	0.00	3	4.10	0	0.00
127644099	Ghughu danga more to Ghughu danga High school road.	4.00	1.25	1.25	0.00	0.00	0.00	2	6.80	0	0.00
127644100	Darbarpur - Shibpur	3.00	2.30	2.30	0.00	0.00	0.00	0	0.00	0	0.00
127644102	Kalirbazar to Vatina road.	3.50	4.00	4.00	0.00	0.00	0.00	5	12.00	0	0.00
127644103	RHD at Ambagan - Nasipur Hat Road.	2.26	2.28	2.28	0.00	0.00	0.00	3	24.15	1	30.00
127644104	RHD Road - Subra	4.00	2.35	2.35	0.00	0.00	0.00	5	15.70	1	10.00
127644105	RHD Road - Karnai	4.00	2.28	2.28	0.00	0.00	0.00	2	3.30	2	20.00
127644106	Dinajpur Ten Mile - Purbba Sibrampur ghat	4.00	2.57	2.57	0.00	0.00	0.00	8	21.50	0	0.00
127644108	Vatina Riverghat - Raniganjhat	4.50	5.61	5.61	0.00	0.00	0.00	1	4.00	0	0.00
127644109	Hargaon - Naya Bhusirbandar	3.65	2.50	2.50	0.00	0.00	0.00	4	12.11	0	0.00
127644110	Sarashattipur-Chirula Village road.	3.00	2.15	2.15	0.00	0.00	0.00	0	0.00	0	0.00
127644111	Kusumbi-Debipur road.	2.90	1.05	1.05	0.00	0.00	0.00	0	0.00	0	0.00
127644112	Khanpur road - Purba Dangapara road.	2.90	1.45	1.45	0.00	0.00	0.00	0	0.00	0	0.00
127644113	Kushumbi to Kutairhat via Gopalpur road.	3.00	2.45	2.45	0.00	0.00	0.00	0	0.00	0	0.00
127644114	Nashandhigi- Tajpur Sarker para road.	2.80	0.79	0.79	0.00	0.00	0.00	0	0.00	0	0.00
127644115	Nayarhat - Tajpur Bangal Pukur road.	1.90	0.70	0.70	0.00	0.00	0.00	0	0.00	0	0.00
127644116	Ramsagar- Kabirajpara via Tajpur Bitpara road.	2.90	1.50	1.50	0.00	0.00	0.00	0	0.00	0	0.00
127644117	Nimai Khari to Raghobpur road.	2.90	1.00	1.00	0.00	0.00	0.00	0	0.00	0	0.00
127644118	Ramsagar Pucca road to Sahabatpur Village road.	2.80	2.50	2.50	0.00	0.00	0.00	0	0.00	0	0.00
127644119	Bhaserhat RHD - Karnai-Nashipurhat.	4.26	6.50	4.22	2.28	0.00	0.00	4	42.00	1	5.00
127644120	Nasipurhat - Khosalpurhat Road	3.20	4.00	4.00	0.00	0.00	0.00	4	28.91	0	0.00
127644121	Raniganj hat - Loharget RHD	3.50	4.00	4.00	0.00	0.00	0.00	3	18.50	1	100.00
127644122	Balbari To Farmhat road	3.10	3.50	3.50	0.00	0.00	0.00	2	16.93	2	65.00
127644123	Maligram Battoli to Sier Panchkurhat road	3.05	3.50	0.30	3.20	0.00	0.00	11	11.92	0	0.00
127644124	Kasba-Sundara- Kamdebpurhat Rd	4.50	11.55	0.00	11.55	0.00	0.00	8	33.00	1	8.00
127644125	Fultala Bazar - Bhabani Shar mour RHD	4.87	3.40	1.40	2.00	0.00	0.00	5	6.87	0	0.00
127644127	Panchbari hat-Panchkur-Sangkarpurhat Rd	4.50	7.20	0.00	7.20	0.00	0.00	23	43.78	1	6.00
127644128	Cowgaon more to Sahebgonj hat RHD road .	3.50	6.50	5.90	0.60	0.00	0.00	0	0.00	0	0.00
127644129	Chandgonj Bazar -Loharget RHD Road	3.50	3.50	3.50	0.00	0.00	0.00	4	18.00	0	0.00

BASIC INFORMATION OF ROAD

DIVISION : RAJSHAHI

DISTRICT : DINAJPUR

ROAD CODE	ROAD NAME	CREST WIDTH (m)	TOTAL LENGTH (Km)	SURFACE TYPE-WISE BREAK-UP (Km)				STRUCTURE		EXISTING GAP	
				EARTHEN	FLEXIBLE PAVEMENT (BC)	BRICK PAVEMENT (WBM/HBB/BFS)	RIGID PAVEMENT (CC/RCC)	NUMBER	SPAN (m)	NUMBER	SPAN (m)
1	2	3	4	5	6	7	8	9	10	11	12
127644130	Kalirbazar to Madhabpur hat via Madhabpur Asrayan Prokalpo.	3.00	3.00	3.00	0.00	0.00	0.00	2	2.00	3	18.00
127644131	Madhabpurhat - Boidashihat via Ulatgaon	3.50	4.00	4.00	0.00	0.00	0.00	5	7.90	1	15.00
127644132	Madhabpurhat - Madarganjhat R&H Rd	3.50	5.00	5.00	0.00	0.00	0.00	4	7.00	0	0.00
127644133	Bankali -Kabirajhat-Birgoan road	4.00	3.00	2.40	0.60	0.00	0.00	19	47.40	0	0.00
127644134	Janatar More to Vatkhair - Ator bazar road.	4.87	3.30	3.30	0.00	0.00	0.00	12	19.74	0	0.00
127644135	Sundara to Sarajsatipur Sundara Village road.	2.00	2.00	2.00	0.00	0.00	0.00	0	0.00	0	0.00
127644136	Sundara to Dualkhar road.	1.50	1.00	1.00	0.00	0.00	0.00	0	0.00	0	0.00
127644137	Sikdargonj to Horihorpur road.	1.50	2.25	2.25	0.00	0.00	0.00	0	0.00	0	0.00
127644138	Mashimpur GPS to Tatipara Village road.	2.50	2.00	2.00	0.00	0.00	0.00	0	0.00	0	0.00
127644139	Kharipara Madrasha to Kharipara Village road.	2.50	1.50	1.50	0.00	0.00	0.00	0	0.00	0	0.00
127644140	Ulipur GPS to Ulipur Vilage road.	2.50	2.00	2.00	0.00	0.00	0.00	0	0.00	0	0.00
127644141	K. B. M Collageate Girls High school to Hamjapur road.	2.00	1.00	1.00	0.00	0.00	0.00	0	0.00	0	0.00
127644142	Ramsagar North Pucca road to Maharampur village road.	2.00	1.50	1.50	0.00	0.00	0.00	0	0.00	0	0.00
127644143	Karimullapur to Chowra Village road.	2.00	1.75	1.75	0.00	0.00	0.00	0	0.00	0	0.00
127644144	Gopalpur Bazar to Tetultola Vatina road.	2.00	2.00	2.00	0.00	0.00	0.00	0	0.00	0	0.00
127644145	Khosalpur - Noshipur Hat Road	3.50	3.00	3.00	0.00	0.00	0.00	4	18.00	0	0.00

VILLAGE ROAD-A TOTAL: 122 Nos. Road

286.96 259.53 27.43 0.00 0.00 344 1035.46 47 469.15

ROAD TYPE : VILLAGE ROAD-B

127645006	Chandganj - Maharajpur	3.37	1.45	1.45	0.00	0.00	0.00	0	0.00	0	0.00
127645007	Shundara Village - Pirpukuria Rd	2.75	1.00	1.00	0.00	0.00	0.00	0	0.00	1	1.50
127645008	Askarpur Village - Nagarpara Rd	2.60	0.60	0.60	0.00	0.00	0.00	0	0.00	0	0.00
127645009	Muraripur Emb. - Muraripur Village Rd	2.45	0.75	0.75	0.00	0.00	0.00	1	1.00	0	0.00
127645010	Gouripur Emb. - Gouripur Village zrd	2.45	1.85	1.85	0.00	0.00	0.00	0	0.00	3	3.00
127645011	Burirhat Zills Parishad - Narth Zillaparishad Rd	2.75	1.40	1.40	0.00	0.00	0.00	0	0.00	0	0.00
127645012	Jhanjira Amtala Mour - Sahapara Rd	2.50	0.90	0.90	0.00	0.00	0.00	1	1.50	0	0.00
127645013	Dinajpur to parbatipur	2.40	0.75	0.75	0.00	0.00	0.00	1	1.00	0	0.00
127645014	Dinajpur - Parbatiput	2.40	0.60	0.60	0.00	0.00	0.00	0	0.00	0	0.00
127645015	Dinajpur - Dakhin Shibpur vill. Rd	2.50	0.85	0.85	0.00	0.00	0.00	2	5.90	0	0.00
127645016	Dinajpur R&H - Pashim Deotor Village	2.40	1.01	1.01	0.00	0.00	0.00	1	2.50	0	0.00
127645017	Madargonj Bridge to J. Barnni ghat road.	2.40	0.40	0.40	0.00	0.00	0.00	1	1.50	0	0.00
127645018	Dinajpur - Deotipur Vill. Rd	2.40	0.50	0.50	0.00	0.00	0.00	1	1.50	0	0.00
127645019	Chalk Deotoir Madrasha - Ramnagar Dighon road.	3.00	4.00	4.00	0.00	0.00	0.00	1	0.60	0	0.00
127645020	Kishanbazar X-Chairman Village raod.	3.00	3.00	3.00	0.00	0.00	0.00	3	3.90	0	0.00
127645021	Dakhinnagar - Dakhinnagar Paschim Vill. Rd	2.50	0.70	0.70	0.00	0.00	0.00	0	0.00	0	0.00
127645022	Pargaon Caritas samity - Kaibattapara Rd	2.50	0.80	0.80	0.00	0.00	0.00	0	0.00	1	3.00
127645023	Pargaon Caritas Samity - Ulatgaon Rd	2.80	2.10	2.10	0.00	0.00	0.00	3	6.40	1	5.00
127645024	Kalikapur Primary School - Ramdubi Rd	2.50	1.10	1.10	0.00	0.00	0.00	3	5.00	0	0.00
127645025	Tarimpur - Tarimpur Village Rd	2.50	0.90	0.90	0.00	0.00	0.00	0	0.00	0	0.00
127645026	Dakhin Ramnagar School - Dakhin Ramnagar Pry.School Rd	2.50	0.70	0.70	0.00	0.00	0.00	0	0.00	0	0.00
127645027	Moheskota - Panchbaripara Rd	2.50	0.80	0.80	0.00	0.00	0.00	2	2.00	0	0.00
127645028	Mohonpur road to Hazipara village road.	2.50	1.00	1.00	0.00	0.00	0.00	0	0.00	0	0.00
127645029	Ekbarpur Ghat - Omal bhoumik Eitvata Rd	3.00	1.00	1.00	0.00	0.00	0.00	0	0.00	1	2.00
127645030	Anandasagar RHD - Kismat Madhabpur Vill. Rd	3.40	0.50	0.50	0.00	0.00	0.00	1	2.44	0	0.00
127645031	Doisoi - Panchbari road.	2.50	0.70	0.70	0.00	0.00	0.00	1	0.90	0	0.00
127645032	Kashipur Pry.School - Bhabainagar Sonahar Para	3.40	2.91	2.91	0.00	0.00	0.00	3	4.44	0	0.00
127645033	Haripara Sasara Chuniapara road.	3.40	0.65	0.65	0.00	0.00	0.00	1	0.90	0	0.00
127645034	Chuniapara to Shahebgonj hat road.	2.20	2.00	2.00	0.00	0.00	0.00	1	2.44	0	0.00
127645035	S/Parajpur Mistripara - Srikanthapur	2.20	0.50	0.50	0.00	0.00	0.00	0	0.00	0	0.00
127645036	Fasiladanga G/C - Arjunpur Vill.	2.50	1.35	1.35	0.00	0.00	0.00	1	2.00	0	0.00
127645037	Dampukur fasiladanga - Naypara Parajpur Vill.	2.00	0.67	0.67	0.00	0.00	0.00	1	0.90	0	0.00
127645038	Bhabainagar - Bhabainagar Vill	2.20	0.35	0.35	0.00	0.00	0.00	1	0.90	0	0.00
127645039	Darail School to Purbapara road.	2.00	1.50	1.50	0.00	0.00	0.00	1	12.00	0	0.00
127645041	Darail Dighi - Jummapara Darail Vill.	2.00	1.50	1.50	0.00	0.00	0.00	1	0.90	0	0.00

BASIC INFORMATION OF ROAD

DIVISION : RAJSHAHI

DISTRICT : DINAJPUR

ROAD CODE	ROAD NAME	CREST WIDTH (m)	TOTAL LENGTH (Km)	SURFACE TYPE-WISE BREAK-UP (Km)				STRUCTURE		EXISTING GAP	
				EARTHEN	FLEXIBLE PAVEMENT (BC)	BRICK PAVEMENT (WBM/HBB/BFS)	RIGID PAVEMENT (CC/RCC)	NUMBER	SPAN (m)	NUMBER	SPAN (m)
1	2	3	4	5	6	7	8	9	10	11	12
127645042	Karimullapur Pry. School - Madhabpur Vill.	2.10	1.46	1.46	0.00	0.00	0.00	1	1.00	0	0.00
127645043	Hamidur Hasking Mill - Khad Madhabpur Vill.	2.00	1.00	1.00	0.00	0.00	0.00	2	3.94	0	0.00
127645044	Mouharpukur Japeya Vill. - Utharail Madrasha HBB	2.00	1.25	1.25	0.00	0.00	0.00	1	1.00	1	5.00
127645045	Utharail Chunia - Utharail Vill.	2.00	1.00	1.00	0.00	0.00	0.00	1	1.22	0	0.00
127645046	Goalhat RHD - Goalhat High School	2.50	0.40	0.40	0.00	0.00	0.00	1	0.90	0	0.00
127645047	maligram FRB Rd - Mahashin Chairman House	2.50	0.50	0.50	0.00	0.00	0.00	2	3.44	0	0.00
127645048	Shadipur - Shadipur Vill.	2.10	1.50	1.50	0.00	0.00	0.00	1	0.90	0	0.00
127645049	Shadipur -Danihari school road.	2.10	1.50	1.50	0.00	0.00	0.00	2	2.00	0	0.00
127645050	Hasking Mill - Gasapur Vill.Rd	2.00	0.80	0.80	0.00	0.00	0.00	2	2.00	0	0.00
127645052	Chalk Gopal Pry.School Emb. - Chalk Gopal Vill	2.20	0.50	0.50	0.00	0.00	0.00	1	0.60	0	0.00
127645053	Bontara School - Bantara Vill road.	2.20	0.95	0.95	0.00	0.00	0.00	0	0.00	1	10.00
127645054	Bantara - Bantara Kharipar Rd	2.50	1.00	1.00	0.00	0.00	0.00	0	0.00	0	0.00
127645055	Kismat Shalki - Kismat Shalki Setelight School	2.00	0.70	0.70	0.00	0.00	0.00	0	0.00	0	0.00
127645056	Sankarpur - Sankarpur Vill.	2.00	0.80	0.80	0.00	0.00	0.00	1	0.90	0	0.00
127645057	Sankarpur - Shampur village road.	2.50	1.30	1.30	0.00	0.00	0.00	5	4.60	0	0.00
127645058	kapalkati - Radhanagar Vill.	2.10	1.20	1.20	0.00	0.00	0.00	4	3.60	0	0.00
127645059	Mohonpur road - Tatipara Village road.	2.10	1.00	1.00	0.00	0.00	0.00	2	1.80	0	0.00
127645061	Salki babupar - Kismat Salki Madrasha Rd	2.50	1.25	1.25	0.00	0.00	0.00	1	6.00	0	0.00
127645062	danihari FRB - Jahila High School	2.10	0.95	0.95	0.00	0.00	0.00	3	2.70	0	0.00
127645063	Danihari - Gohangachi Vill	2.10	0.90	0.90	0.00	0.00	0.00	3	2.70	0	0.00
127645065	Dainur B.O.P. - Daimur Vill	2.30	1.00	1.00	0.00	0.00	0.00	3	2.80	0	0.00
127645067	Khanpur BoP - Khanpurpara	3.50	1.50	1.50	0.00	0.00	0.00	0	0.00	0	0.00
127645068	Ramdubihat - Birgaonhat Road	3.60	3.85	3.85	0.00	0.00	0.00	7	21.04	0	0.00
127645069	Raniganjhat To Jamtoli RHD Rd.	3.65	3.38	2.38	0.00	1.00	0.00	8	82.50	0	0.00
127645070	RHD at Nayanpur - Muktaghat.	4.00	1.09	1.09	0.00	0.00	0.00	1	2.00	2	25.00
127645076	Ghughudanga - Baniapara	3.65	1.05	1.05	0.00	0.00	0.00	1	18.00	0	0.00
127645077	Ghughudanga Baniapara - Dakhin Ghugudanga	3.65	1.45	1.45	0.00	0.00	0.00	0	0.00	0	0.00
127645081	Gobrahat - Shabganjhat riverghat	4.00	5.50	5.50	0.00	0.00	0.00	0	0.00	0	0.00
127645082	Karimullapur - Kashimpur Bazar Road	3.50	3.15	1.65	1.50	0.00	0.00	0	0.00	0	0.00
127645084	D.Sibpur - Madhabpur hat road	3.05	4.00	3.00	0.00	1.00	0.00	2	15.00	0	0.00
127645087	Shadipur more Sankarpur Bazar road	2.50	4.25	4.25	0.00	0.00	0.00	4	13.66	0	0.00
127645100	HorihorpurCowyapra to Karimullahpur village road.	1.90	1.75	1.75	0.00	0.00	0.00	0	0.00	0	0.00
127645101	Mohiskotha pucca road mour to Mohiskotha Govt. Primary schol road.	2.50	1.50	1.50	0.00	0.00	0.00	0	0.00	0	0.00
127645102	Angrapul to Chowra village road.	2.00	2.50	2.50	0.00	0.00	0.00	0	0.00	0	0.00
127645103	Uttar Dangapara to R&H road.	0.90	1.00	1.00	0.00	0.00	0.00	0	0.00	0	0.00
127645104	Barapir to Jatahar road.	1.00	1.50	1.50	0.00	0.00	0.00	0	0.00	0	0.00
127645105	Sikdargonj hat South side to Jugibari Village road.	1.50	1.80	1.80	0.00	0.00	0.00	0	0.00	0	0.00
127645106	Mahatullapur- Darial Village road.	2.00	2.00	2.00	0.00	0.00	0.00	0	0.00	0	0.00
127645107	Harihorpur to Kashimpur Village road.	1.50	1.00	1.00	0.00	0.00	0.00	0	0.00	0	0.00
127645108	Harihorpur CC to Kashimpur Village road.	1.50	1.50	1.50	0.00	0.00	0.00	0	0.00	0	0.00
127645109	Ramsagar Pucca road to Nahitor Village road.	1.50	2.15	2.15	0.00	0.00	0.00	0	0.00	0	0.00
127645110	R&H road to Vatina Madrasha road.	2.50	1.50	1.50	0.00	0.00	0.00	0	0.00	0	0.00
127645111	Vatina Madrasha - Madhabpur CC road.	2.00	1.00	1.00	0.00	0.00	0.00	0	0.00	0	0.00
127645112	Madhabpur CC to Moharajpur village road.	2.00	1.00	1.00	0.00	0.00	0.00	0	0.00	0	0.00
127645113	R&H road to Rajarampur village road.	2.50	1.50	1.50	0.00	0.00	0.00	0	0.00	0	0.00
127645114	Rajarampur to Raypur GPS road.	2.00	2.00	2.00	0.00	0.00	0.00	0	0.00	0	0.00
127645115	RHD (Polli Biddut) - Ranigonj Hat Road	3.00	1.25	1.25	0.00	0.00	0.00	2	7.50	0	0.00
VILLAGE ROAD-B TOTAL: 82 Nos. Road			115.92	112.42	1.50	2.00	0.00	93	262.42	11	54.50
DINAJPUR-S UPAZILA TOTAL: 247 Nos. Road			658.56	523.86	129.39	5.32	0.00	830	2937.66	81	1275.94

ROAD MAP NAWABGANJ UPAZILA DINAJPUR DISTRICT

LEGEND

Administrative Boundary

- International Boundary
- District Boundary
- - - Upazila Boundary
- · · Union Boundary
- · · · · Municipal Boundary

Administrative HQs

- District HQ
- Upazila HQ
- ▲ Union HQ

Physical Infrastructures

- National Highways
- Regional Highways
- Zila Road
- Upazila Road (Pucca)
- Upazila Road (Katcha)
- Union Road (Pucca)
- Union Road (Katcha)
- Village Road A (Pucca)
- Village Road A (Katcha)
- Village Road B (Pucca)
- Village Road B (Katcha)
- Paurashava Road
- Railway Network
- Embankment
- Telecommunication line
- Power Transmission Line

Natural Features

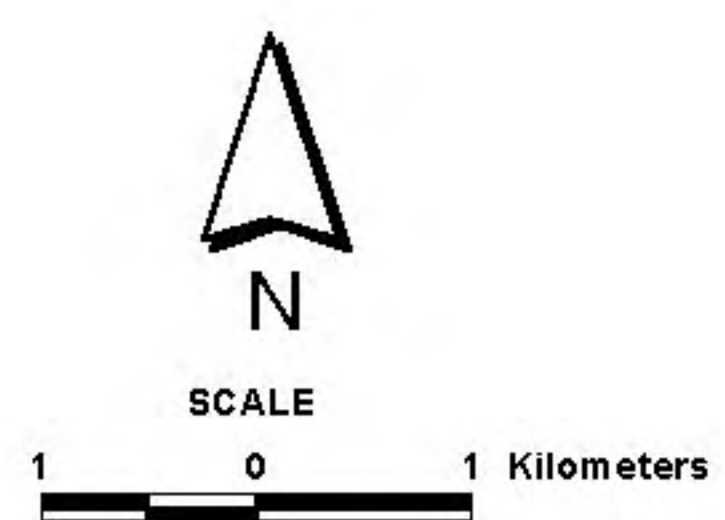
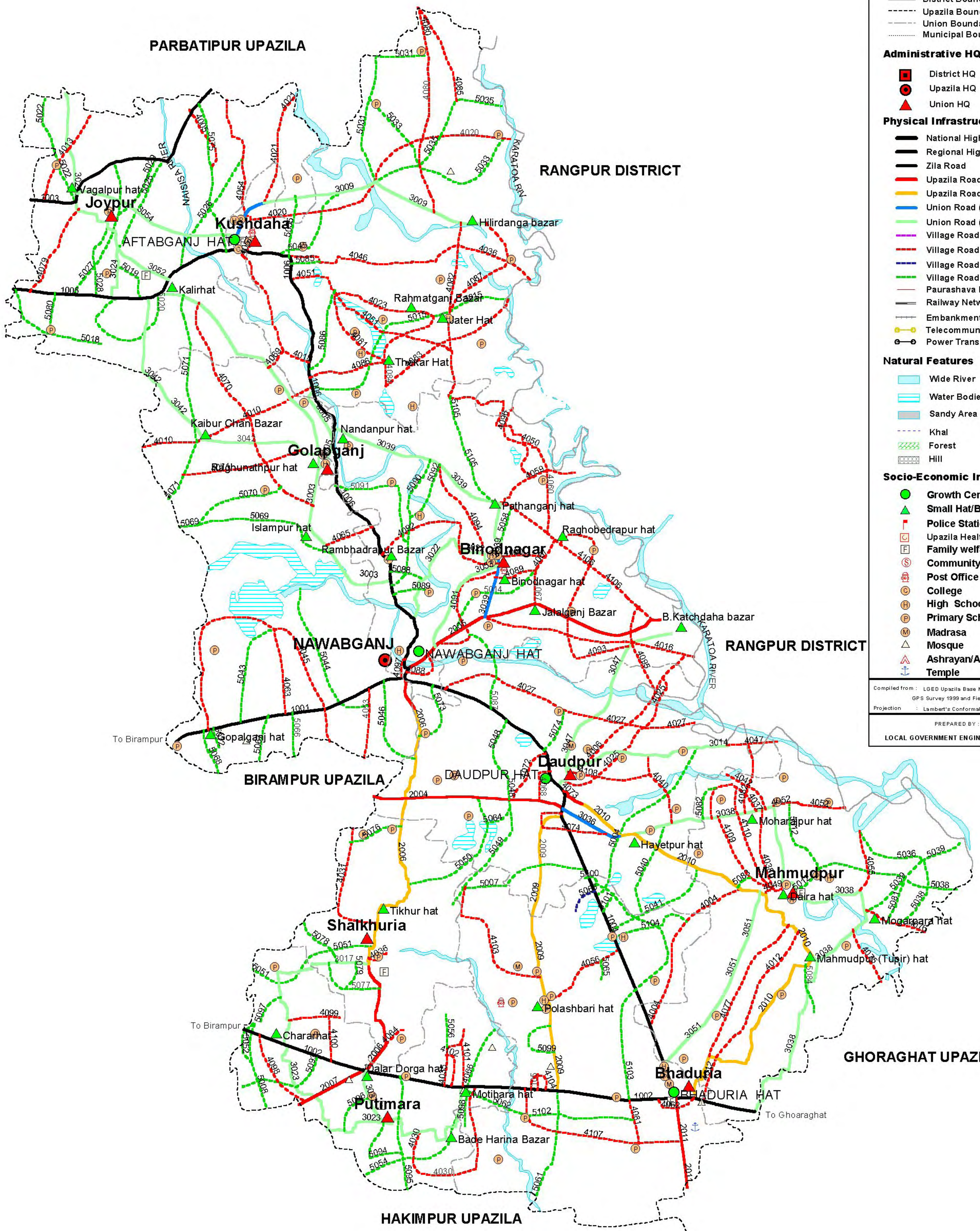
- Wide River
- Water Bodies
- Sandy Area
- Khal
- Forest
- Hill

Socio-Economic Infrastructures

- Growth Centre
- ▲ Small Hat/Bazar
- Police Station
- Upazila Health Complex
- Family welfare Centre
- Community Clinic
- Post Office
- College
- High School
- Primary School
- Madrasa
- Mosque
- Ashrayan/Abasan
- Temple

Compiled from : LGED Upazila Base Maps 1994-95, Landsat TM 1998, GPS Survey 1999 and Field Checking in November 2004
Projection : Lambert's Conformal Conic

PREPARED BY : GIS UNIT
LOCAL GOVERNMENT ENGINEERING DEPARTMENT



BASIC INFORMATION OF ROAD

DIVISION : RAJSHAHI

DISTRICT : DINAJPUR

ROAD CODE	ROAD NAME	CREST WIDTH (m)	TOTAL LENGTH (Km)	SURFACE TYPE-WISE BREAK-UP (Km)				STRUCTURE		EXISTING GAP	
				EARTHEN	FLEXIBLE PAVEMENT (BC)	BRICK PAVEMENT (WBM/HBB/BFS)	RIGID PAVEMENT (CC/RCC)	NUMBER	SPAN (m)	NUMBER	SPAN (m)
1	2	3	4	5	6	7	8	9	10	11	12

UPAZILA : NAWABGANJ

ROAD TYPE : UPAZILA ROAD

127692004	Daudpur to Birampur (Nawabganj Protion)	8.50	4.20	0.45	2.10	1.65	0.00	6	19.00	0	0.00
127692005	Nawabganj to katchdaha bazar.	4.80	7.65	0.00	7.65	0.00	0.00	20	62.00	0	0.00
127692006	Dolar Dorga to Nawabganj R&H road.	4.80	11.10	6.39	4.20	0.51	0.00	33	55.62	0	0.00
127692007	Dalar Darga Bazar to Boaldar UP (Nawabganj Portion)	5.00	2.76	0.33	2.43	0.00	0.00	2	4.50	0	0.00
127692009	Doudpur (Laugari) to Bajitpur R&H	4.00	7.40	7.40	0.00	0.00	0.00	6	10.80	0	0.00
127692010	Doudpur GC - Bhaduria GC via Daria	3.05	13.62	11.99	0.60	1.03	0.00	16	19.02	0	0.00
127692011	Bhaduria GC-Dugdugi GC	7.20	2.50	0.00	2.50	0.00	0.00	4	9.90	0	0.00
UPAZILA ROAD TOTAL: 7 Nos. Road			49.22	26.56	19.48	3.18	0.00	87	180.84	0	0.00

ROAD TYPE : UNION ROAD

127693003	Rambhadrapur to Kalirhat Road.	4.80	10.63	10.63	0.00	0.00	0.00	0	0.00	0	0.00
127693005	Nandanpur FRB to Ragunathpur bazar.	3.60	4.50	4.50	0.00	0.00	0.00	0	0.00	0	0.00
127693009	Aftabganj to Hilirdanga Bazar via lalghat.	4.90	6.50	5.75	0.75	0.00	0.00	3	6.40	0	0.00
127693014	Doudpur UP - Natibazer.	4.00	4.00	4.00	0.00	0.00	0.00	0	0.00	0	0.00
127693017	Chararhat to Shalkhuria UP.	4.00	4.54	4.51	0.00	0.03	0.00	18	19.95	0	0.00
127693022	Dangsherghat to Binodnagar UP.	4.00	4.10	4.10	0.00	0.00	0.00	0	0.00	0	0.00
127693023	Chararhat FRB to Putimara UP	3.80	3.50	3.50	0.00	0.00	0.00	0	0.00	0	0.00
127693024	Shabajpur FRB to Ambiar Bazar Via Joypur Up.	4.52	7.00	7.00	0.00	0.00	0.00	3	2.25	0	0.00
127693036	Daudpur GC - Heyatpur Bazar	4.00	1.80	0.00	0.00	1.80	0.00	2	4.60	0	0.00
127693037	Motihara Bazar Dolar dorga Bazar	4.20	5.88	5.88	0.00	0.00	0.00	10	15.95	0	0.00
127693038	Hayetpur to Putiher R&H via Moharajpur, Mogorpara barni	3.80	17.40	17.40	0.00	0.00	0.00	17	105.90	0	0.00
127693039	Nandanpur to Kapaldara via Binodnagar	4.00	7.60	6.35	0.20	1.05	0.00	8	26.10	0	0.00
127693042	Raghunathpur to UZR-2 at Dakura via Kaiburchan hat.	4.00	7.10	7.10	0.00	0.00	0.00	4	8.35	0	0.00
127693047	Doudpur UP - Katchdaha bazar road	3.50	10.50	10.50	0.00	0.00	0.00	5	43.00	4	35.00
127693051	Daria UP to Bhaduria G.C.	3.20	6.00	6.00	0.00	0.00	0.00	0	0.00	0	0.00
127693052	Joypur Up, to Kalirhat Bazer.	3.40	3.00	3.00	0.00	0.00	0.00	0	0.00	0	0.00
127693053	Binodnager UP to Kapaldara (Nawabganj GC).	3.10	5.00	5.00	0.00	0.00	0.00	0	0.00	0	0.00
127693054	Vagalpur bazer (Manjupara) to Kushdaha UP (Aftabganj GC) via Valukajoypur Road.	3.30	4.00	4.00	0.00	0.00	0.00	0	0.00	0	0.00
UNION ROAD TOTAL: 18 Nos. Road			113.05	109.22	0.95	2.88	0.00	70	232.50	4	35.00

ROAD TYPE : VILLAGE ROAD-A

127694004	Dariasarak - Uttar Jamalpur	3.02	5.85	5.85	0.00	0.00	0.00	1	1.00	4	20.00
127694005	fakirpara to Khoni Road	3.15	2.00	2.00	0.00	0.00	0.00	3	2.23	2	5.00
127694006	Doudpur - Shibpur Road	4.77	7.40	7.40	0.00	0.00	0.00	3	8.00	5	71.00
127694010	Kalkuti - Patnerchad	3.33	5.75	5.75	0.00	0.00	0.00	3	6.90	5	18.30
127694012	Mahmudpur to Bhaduria	3.79	7.50	7.50	0.00	0.00	0.00	6	17.10	0	0.00
127694013	Khoni Road to Chasar	3.65	4.40	4.40	0.00	0.00	0.00	0	0.00	3	10.00
127694016	Kamarpara to Boalmari	3.00	7.27	7.27	0.00	0.00	0.00	2	12.60	5	22.00
127694018	Aftabganj GC to Nabinganj Bazer	2.61	2.70	2.70	0.00	0.00	0.00	3	6.00	2	4.00
127694020	Aftabganj Bazer to Madrasha ghat Via Lalghat.	3.01	12.00	12.00	0.00	0.00	0.00	2	5.10	2	5.00
127694021	Rasulpur - Aftabganj Road	3.44	3.30	3.30	0.00	0.00	0.00	3	7.50	1	4.50
127694023	Kazipara to Kachua Bazer.	4.08	5.90	5.90	0.00	0.00	0.00	5	9.50	6	14.50
127694025	Balarchara to Shibpur road.	2.97	5.20	5.20	0.00	0.00	0.00	8	71.00	3	6.00
127694027	Khyerguni - Boalmari	3.66	5.25	5.25	0.00	0.00	0.00	3	8.00	2	10.00
127694030	Motihara RHD to UNR-37 Via Horillahat	2.60	5.72	5.72	0.00	0.00	0.00	0	0.00	0	0.00
127694031	Tikher to Choto Tatulia Via Pochakoromzi Rd.	3.00	4.55	4.55	0.00	0.00	0.00	0	0.00	0	0.00
127694035	Motihara R & H (Near Motihara Bazer) to Motihara Village.	3.50	0.75	0.75	0.00	0.00	0.00	3	4.10	0	0.00
127694036	Shalkhuria Up to Giagari.	3.10	2.00	2.00	0.00	0.00	0.00	0	0.00	0	0.00

BASIC INFORMATION OF ROAD

DIVISION : RAJSHAHI

DISTRICT : DINAJPUR

ROAD CODE	ROAD NAME	CREST WIDTH (m)	TOTAL LENGTH (Km)	SURFACE TYPE-WISE BREAK-UP (Km)				STRUCTURE		EXISTING GAP	
				EARTHEN	FLEXIBLE PAVEMENT (BC)	BRICK PAVEMENT (WBM/HBB/ BFS)	RIGID PAVEMENT (CC/RCC)	NUMBER	SPAN (m)	NUMBER	SPAN (m)
1	2	3	4	5	6	7	8	9	10	11	12
127694037	Hayetpur - Putihar to Moharajpur Via Azampur road	3.00	4.00	4.00	0.00	0.00	0.00	0	0.00	0	0.00
127694038	Hayetpur- Putihar to Daria road via Hatvangi.	2.90	3.00	3.00	0.00	0.00	0.00	0	0.00	0	0.00
127694039	Hayetpur -Putihar to Sharajbanbh road.	3.00	1.20	1.20	0.00	0.00	0.00	0	0.00	0	0.00
127694040	Maldahah to Kalir Bazer road.	2.80	2.50	2.50	0.00	0.00	0.00	0	0.00	0	0.00
127694042	Hayetpur - Putihar to Ghonabichana road.	3.20	3.00	3.00	0.00	0.00	0.00	0	0.00	0	0.00
127694045	Kistopur to Hazer Shula ViaChatnighat Marash road.	3.90	3.50	3.50	0.00	0.00	0.00	2	1.80	0	0.00
127694046	Hilirdanga bazar to Aftabganj R&H Road.	4.70	4.85	3.55	1.30	0.00	0.00	7	61.52	0	0.00
127694047	Natibazer - Shirajbadh Road	4.00	1.50	1.50	0.00	0.00	0.00	0	0.00	0	0.00
127694049	Tangogari More at (UZR-10) to- Daria Bazar	4.00	1.40	1.40	0.00	0.00	0.00	3	3.80	0	0.00
127694050	Shoterchana Riverghat to Zatvobanipur Bazar	3.60	6.50	6.50	0.00	0.00	0.00	0	0.00	0	0.00
127694051	Zatvobanipur to Shibpur GCCR Via kazipara	3.66	6.50	6.50	0.00	0.00	0.00	0	0.00	0	0.00
127694052	Hayetpur Bazar to Shalikadaha (Haripara) R&H Road.	3.30	7.00	7.00	0.00	0.00	0.00	1	80.00	0	0.00
127694053	Shangita (RHD) Road to Baparitola Hat(Nawabganj Portion)	3.66	2.00	2.00	0.00	0.00	0.00	0	0.00	0	0.00
127694054	Aftabganj- Khoni Road via Belghat Road	4.50	8.00	8.00	0.00	0.00	0.00	0	0.00	0	0.00
127694055	Mogorpara to Sharderpara Via Mirzapur.	3.66	4.00	4.00	0.00	0.00	0.00	0	0.00	0	0.00
127694056	FRB-1 to Palashbari Hat	3.66	3.50	3.50	0.00	0.00	0.00	0	0.00	0	0.00
127694057	FRB-2 to Kushdah UP	3.66	0.20	0.20	0.00	0.00	0.00	0	0.00	0	0.00
127694059	Patanganj to Kutipara Via Khmar road.	4.00	3.00	3.00	0.00	0.00	0.00	0	0.00	0	0.00
127694060	Raghubendrapur to Jaggnatpur ghat Via Shingra.	4.10	3.50	3.50	0.00	0.00	0.00	0	0.00	0	0.00
127694061	RHD at Dighiratna to Bhaduria - Dugdugi road via Helencha.	4.25	3.00	3.00	0.00	0.00	0.00	1	0.00	0	0.00
127694062	Bhaduria Union Parishad to Bhaduria GC at RHD	2.88	2.50	2.50	0.00	0.00	0.00	1	0.00	0	0.00
127694063	Golapganj bajar - Garibpara R&H via krishnapur office para & Kamalpur.	3.00	5.50	5.50	0.00	0.00	0.00	0	0.00	0	0.00
127694064	Dolardorga - Nwabganj pacca road - Dola village road via Baramalia	3.00	1.40	1.40	0.00	0.00	0.00	0	0.00	0	0.00
127694065	Haripur Bazar - Paliramdevpur via Khalishagari	2.50	1.75	1.75	0.00	0.00	0.00	0	0.00	0	0.00
127694066	Dharanda - Motihara via Koyrapur village	3.00	2.50	2.50	0.00	0.00	0.00	0	0.00	0	0.00
127694067	Jalalganj bazar - Raghubendrapur	3.00	2.00	1.25	0.75	0.00	0.00	0	0.00	0	0.00
127694068	Doudpur DB road to Doudpur Food Godown via Padmapara	3.00	0.54	0.54	0.00	0.00	0.00	1	1.50	0	0.00
127694069	Bamongore - Rahimapur road.	3.00	2.00	2.00	0.00	0.00	0.00	0	0.00	0	0.00
127694070	Islampur bazer to Chamunda	3.10	3.50	3.50	0.00	0.00	0.00	0	0.00	0	0.00
127694071	Raghunathpur to Patagagi.	3.10	4.00	4.00	0.00	0.00	0.00	0	0.00	0	0.00
127694072	Doudpur - Malarpara.	1.00	3.00	3.00	0.00	0.00	0.00	0	0.00	0	0.00
127694073	Doudpur - Monirampur.	3.00	1.50	1.50	0.00	0.00	0.00	0	0.00	0	0.00
127694074	Doudpur (Laugari) - Hayetpur.	3.10	3.00	3.00	0.00	0.00	0.00	0	0.00	0	0.00
127694075	Mogorpara hat to Noleya.	3.00	5.00	5.00	0.00	0.00	0.00	0	0.00	0	0.00
127694076	Mogorpara to Haripara via Mallikpur.	2.90	2.00	2.00	0.00	0.00	0.00	0	0.00	0	0.00
127694077	Holizana - Telypara to Harinathpur via Karimpur.	3.20	5.00	5.00	0.00	0.00	0.00	0	0.00	0	0.00
127694079	Vagalpur bazer to Tinpul R&H via Shalghoria	3.10	4.00	4.00	0.00	0.00	0.00	0	0.00	0	0.00
127694080	Hilirdanga bazer to Maddhapara R&H Via Nakkati bazer.	3.10	8.00	8.00	0.00	0.00	0.00	0	0.00	0	0.00
127694081	Kajipara more to Thekarhat.	3.10	4.00	4.00	0.00	0.00	0.00	0	0.00	0	0.00
127694082	Hilirdanga bazer to Bhabanipur via Kachuabazer .	3.00	5.00	5.00	0.00	0.00	0.00	0	0.00	0	0.00
127694083	Khalippur Khalipapara to Jatbhabanipur bazer.	3.00	6.00	6.00	0.00	0.00	0.00	0	0.00	0	0.00
127694084	Thekarhat to Kachua bazer.	3.10	4.00	4.00	0.00	0.00	0.00	0	0.00	0	0.00
127694085	Sabedgoni bazer to Vaduri bazer via Kushtipara.	3.10	5.00	5.00	0.00	0.00	0.00	0	0.00	0	0.00
127694086	Nabingonj bazer to Thekarhat.	3.10	4.00	4.00	0.00	0.00	0.00	0	0.00	0	0.00
127694087	Hilirdanga bazer to Kachua bazer via Debipur.	3.10	6.00	6.00	0.00	0.00	0.00	0	0.00	0	0.00
127694088	Nwabganj bazer to Gazipur pacca road via Rampura.	2.90	3.00	3.00	0.00	0.00	0.00	0	0.00	0	0.00
127694089	Binodnogor to Kolomdarpar.	3.00	1.50	1.50	0.00	0.00	0.00	0	0.00	0	0.00
127694090	Binodnogor to Kadomtoli Zila Parishad bridge.	0.30	2.00	2.00	0.00	0.00	0.00	0	0.00	0	0.00
127694091	Binodnager Mazar to Balasha road via Dighipara & Kamarpara.	0.30	3.00	3.00	0.00	0.00	0.00	0	0.00	0	0.00
127694092	Binodnogar to Rampurvadrapur Via Baganpara & Paharpur.	3.00	5.00	5.00	0.00	0.00	0.00	0	0.00	0	0.00
127694093	Magura Jora Amgach to Raghubendrapur bazer via Sonarpara.	3.00	4.00	4.00	0.00	0.00	0.00	0	0.00	0	0.00
127694094	Binodnogor Girgapara to Matikhora.	3.00	5.00	5.00	0.00	0.00	0.00	0	0.00	0	0.00

BASIC INFORMATION OF ROAD

DIVISION : RAJSHAHI

DISTRICT : DINAJPUR

ROAD CODE	ROAD NAME	CREST WIDTH (m)	TOTAL LENGTH (Km)	SURFACE TYPE-WISE BREAK-UP (Km)				STRUCTURE		EXISTING GAP	
				EARTHEN	FLEXIBLE PAVEMENT (BC)	BRICK PAVEMENT (WBM/HBB/BFS)	RIGID PAVEMENT (CC/RCC)	NUMBER	SPAN (m)	NUMBER	SPAN (m)
1	2	3	4	5	6	7	8	9	10	11	12
127694095	Katchdaho bazer Jelepara to Jumarpara.	3.00	7.00	7.00	0.00	0.00	0.00	0	0.00	0	0.00
127694096	Pathangonj bazer Khamarpara to Hatimara.	3.00	6.00	6.00	0.00	0.00	0.00	0	0.00	0	0.00
127694097	Nawabganj High School to Aftabganj road via Nazimer vata.	3.20	2.00	2.00	0.00	0.00	0.00	0	0.00	0	0.00
127694098	Naodapara to Chararhat.	3.00	3.50	3.50	0.00	0.00	0.00	0	0.00	0	0.00
127694099	Chararhat to Sharaipara.	3.00	1.00	1.00	0.00	0.00	0.00	0	0.00	0	0.00
127694100	R&H to Sharaipara via Chandipur.	3.00	2.00	2.00	0.00	0.00	0.00	0	0.00	0	0.00
127694101	Matiharta bazer to Matihara Village.	3.00	1.00	1.00	0.00	0.00	0.00	0	0.00	0	0.00
127694102	Matihara bazer to Matihara Paschimpara.	3.00	1.00	1.00	0.00	0.00	0.00	0	0.00	0	0.00
127694103	Hatishal to Palashbari bazer .	3.00	6.00	6.00	0.00	0.00	0.00	0	0.00	0	0.00
127694104	Bajitpur R&H to Bajitpur bazer.	3.00	1.50	1.50	0.00	0.00	0.00	0	0.00	0	0.00
127694105	Bajitpur R&H to Bajitpur Village.	3.00	0.80	0.80	0.00	0.00	0.00	0	0.00	0	0.00
127694106	Kachdah bazer to Binodnoger UP. At Patanganj.	4.10	6.00	6.00	0.00	0.00	0.00	0	0.00	0	0.00
127694107	Bazitpur bazer to Bhaduria Up. Via Simur.	3.90	6.75	6.75	0.00	0.00	0.00	0	0.00	0	0.00
127694108	Doudpur to Maldaha Bazer via Bagichapara.	3.20	3.00	3.00	0.00	0.00	0.00	0	0.00	0	0.00
127694109	Daria to Isherpur via Tolabrashid.	3.00	5.00	5.00	0.00	0.00	0.00	0	0.00	0	0.00
127694110	Daria to Azimpur via Shatentota.	3.10	5.00	5.00	0.00	0.00	0.00	0	0.00	0	0.00
VILLAGE ROAD-A TOTAL: 85 Nos. Road			331.92	329.87	2.05	0.00	0.00	61	307.65	40	190.30

ROAD TYPE : VILLAGE ROAD-B

127695004	Maldadha to Harirampur Via Ambari Road	3.00	6.30	6.30	0.00	0.00	0.00	1	3.05	2	5.00
127695007	Hatishal to Hayetpur Road.	3.00	4.50	4.50	0.00	0.00	0.00	5	9.50	0	0.00
127695008	Ahmadnagar to Andolgram	3.20	3.00	3.00	0.00	0.00	0.00	2	4.50	2	5.50
127695012	Hatvangi to Daria	3.72	3.80	3.80	0.00	0.00	0.00	2	41.50	2	8.50
127695014	Dararpara to Kapaldara	3.29	2.95	2.95	0.00	0.00	0.00	3	7.33	0	0.00
127695015	Binnagari to Jatbhabanipur road	3.00	8.00	8.00	0.00	0.00	0.00	0	0.00	2	4.00
127695018	Tatulia Maddrasha - Amerdanga	3.00	3.25	3.25	0.00	0.00	0.00	3	5.60	0	0.00
127695019	Uttar Shahabajpur - FRB-2	3.00	2.70	2.70	0.00	0.00	0.00	1	20.00	1	2.50
127695020	Kalirhat - Chander Danga	3.00	4.25	4.25	0.00	0.00	0.00	0	0.00	0	0.00
127695022	Vagalpur - Damadarapur	5.00	3.25	3.25	0.00	0.00	0.00	1	1.00	0	0.00
127695025	Uttar Sabazpur - Islampur	2.78	3.50	3.50	0.00	0.00	0.00	1	7.50	0	0.00
127695026	Uttar Sabazpur - Aldadpur	2.50	3.00	3.00	0.00	0.00	0.00	0	0.00	0	0.00
127695027	FRB-2 - Khoni Rd	2.50	4.25	4.25	0.00	0.00	0.00	4	5.40	0	0.00
127695028	FRB-2 - Joypur U.P. Road	2.00	2.80	2.80	0.00	0.00	0.00	1	1.00	0	0.00
127695029	Joypur - Monju Para	2.25	2.50	2.50	0.00	0.00	0.00	0	0.00	0	0.00
127695031	Lalghat - Gilajhuki	2.75	5.80	5.80	0.00	0.00	0.00	0	0.00	0	0.00
127695033	Gilajhuki - Kushdah	2.50	4.25	4.25	0.00	0.00	0.00	4	8.00	2	4.00
127695035	Kal River - Lal ghat via Kushdah	2.50	2.00	2.00	0.00	0.00	0.00	0	0.00	1	5.00
127695036	Kabulipara Bridge - Mirjapur	3.00	2.40	2.40	0.00	0.00	0.00	1	2.00	0	0.00
127695038	Beradanga - Kabulipara	3.00	4.85	4.85	0.00	0.00	0.00	2	5.65	1	5.00
127695039	Kabulipara - Banni	2.65	4.50	4.50	0.00	0.00	0.00	3	6.50	0	0.00
127695040	Akhira - Hayetpur	3.00	2.50	2.50	0.00	0.00	0.00	0	0.00	1	3.00
127695041	Akhira - Chalk Junid	3.00	3.50	3.50	0.00	0.00	0.00	0	0.00	4	8.00
127695043	FRA1- Kristopur Office Para.	2.45	1.50	1.50	0.00	0.00	0.00	0	0.00	0	0.00
127695044	Malipara - Ashur Bil Via Shougun khola.	2.50	3.00	3.00	0.00	0.00	0.00	2	5.00	0	0.00
127695045	Shibpur R&H - Lalghat Road	2.60	3.00	3.00	0.00	0.00	0.00	1	1.00	0	0.00
127695046	Nawabgonj Post Office - Malipara	2.50	2.30	2.30	0.00	0.00	0.00	4	7.00	0	0.00
127695048	Domail - Malarpara road.	2.60	2.20	2.20	0.00	0.00	0.00	1	2.00	2	3.00
127695049	Malarpara - Hatisal	3.00	4.70	4.70	0.00	0.00	0.00	3	5.00	0	0.00
127695050	Tikhur -Hasherpara road.	3.00	4.50	4.50	0.00	0.00	0.00	0	0.00	0	0.00
127695051	Shalkhuria - Andolgoan	3.00	2.70	2.70	0.00	0.00	0.00	0	0.00	0	0.00
127695052	Chararhat - Amsham	3.00	2.80	2.80	0.00	0.00	0.00	0	0.00	0	0.00
127695053	Amshow - Amad Nagar	3.00	2.00	2.00	0.00	0.00	0.00	7	16.00	2	4.00
127695054	Motihara Bazer - Boyra via Badahorina road.	3.00	3.50	3.50	0.00	0.00	0.00	2	4.00	3	6.00
127695055	Shibpur Madrasha more to Lalghat road via Damail.	2.80	3.00	3.00	0.00	0.00	0.00	0	0.00	0	0.00
127695056	Motihara - Parandighi	2.50	1.00	1.00	0.00	0.00	0.00	1	2.00	2	4.00

BASIC INFORMATION OF ROAD

DIVISION : RAJSHAHI

DISTRICT : DINAJPUR

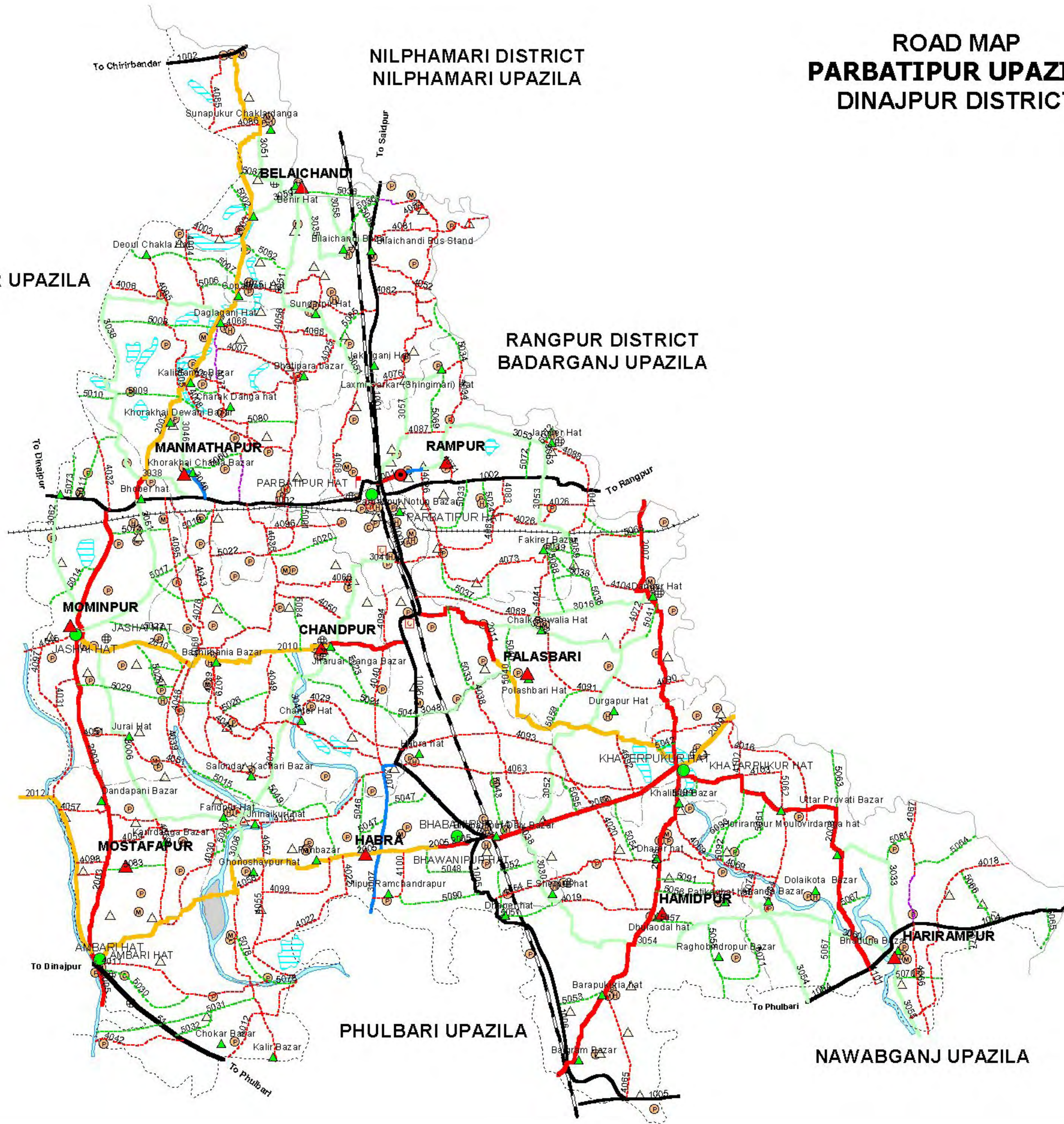
ROAD CODE	ROAD NAME	CREST WIDTH (m)	TOTAL LENGTH (Km)	SURFACE TYPE-WISE BREAK-UP (Km)				STRUCTURE		EXISTING GAP	
				EARTHEN	FLEXIBLE PAVEMENT (BC)	BRICK PAVEMENT (WBM/HBB/BFS)	RIGID PAVEMENT (CC/RCC)	NUMBER	SPAN (m)	NUMBER	SPAN (m)
1	2	3	4	5	6	7	8	9	10	11	12
127695058	Khamardebi - Binodnagar U.P	2.60	2.04	2.04	0.00	0.00	0.00	0	0.00	0	0.00
127695061	RHD - Par Horina	2.75	3.00	3.00	0.00	0.00	0.00	1	1.50	2	3.00
127695062	Simur - Motihara via Rustompur	3.00	3.00	3.00	0.00	0.00	0.00	0	0.00	0	0.00
127695063	Daudpur - Bhoduria FRB Road to Ambari Kushono pur.	3.66	1.00	0.00	1.00	0.00	0.00	0	0.00	0	0.00
127695064	Malarpara to Rongaipur	3.80	2.00	2.00	0.00	0.00	0.00	0	0.00	0	0.00
127695065	Jamira to Ronjoypur road.	3.20	0.80	0.80	0.00	0.00	0.00	1	0.90	0	0.00
127695066	R&H to Palashbari	2.80	2.00	2.00	0.00	0.00	0.00	0	0.00	0	0.00
127695067	R& H to Noroharipur	2.90	1.50	1.50	0.00	0.00	0.00	0	0.00	0	0.00
127695068	R& H to Kanusgari	2.80	1.00	1.00	0.00	0.00	0.00	0	0.00	0	0.00
127695069	Khatangpara to Padompur	3.00	3.50	3.50	0.00	0.00	0.00	0	0.00	0	0.00
127695070	Mithapukur- Padompur	3.00	1.50	1.50	0.00	0.00	0.00	0	0.00	0	0.00
127695071	Mahish batan - Chamunda	3.00	4.00	4.00	0.00	0.00	0.00	0	0.00	0	0.00
127695072	R&H - Shingra	3.00	1.50	1.50	0.00	0.00	0.00	0	0.00	0	0.00
127695073	Nawabganj R&H to Dolar dorga - Nawabganj road via Bollavpur.	3.40	2.00	2.00	0.00	0.00	0.00	0	0.00	0	0.00
127695074	Haluaghat to Kanchondob.	3.00	3.00	3.00	0.00	0.00	0.00	0	0.00	0	0.00
127695075	Pirojpur R&H to Khoshlampur Via Chakkarim.	3.00	6.00	6.00	0.00	0.00	0.00	0	0.00	0	0.00
127695076	Baro Tetulia to Choto Tetulia .	2.90	2.00	2.00	0.00	0.00	0.00	0	0.00	0	0.00
127695077	Beramalia to Magura & Kurahar.	2.90	2.00	2.00	0.00	0.00	0.00	0	0.00	0	0.00
127695078	Magura to Ampura.	3.00	2.00	2.00	0.00	0.00	0.00	0	0.00	0	0.00
127695079	Shalkuria to Baniatpur.	2.90	1.00	1.00	0.00	0.00	0.00	0	0.00	0	0.00
127695080	Tepukuria R&H to Ghonapara Via Baluchara.	3.00	7.00	7.00	0.00	0.00	0.00	0	0.00	0	0.00
127695081	Jagodishpur to Mallikpur.	3.10	1.50	1.50	0.00	0.00	0.00	0	0.00	0	0.00
127695082	Ishorpur Pashimpara to Azimpur.	3.00	4.00	4.00	0.00	0.00	0.00	0	0.00	0	0.00
127695083	Chakjunit to Chatintola.	3.20	3.00	3.00	0.00	0.00	0.00	0	0.00	0	0.00
127695084	Harinathpur to Kathalpara.	3.10	5.00	5.00	0.00	0.00	0.00	0	0.00	0	0.00
127695085	Shibpur R&H to Shopnopuri gate.	3.00	1.50	1.50	0.00	0.00	0.00	0	0.00	0	0.00
127695086	Kajipara more to Rahimapur.	3.00	3.00	3.00	0.00	0.00	0.00	0	0.00	0	0.00
127695087	Kamarpara Pry. School to Doudpur via Sultaner bari.	3.00	4.00	4.00	0.00	0.00	0.00	0	0.00	0	0.00
127695088	Rambhadrapur to Damgsherghat via Adibashi Jelepara.	3.00	2.00	2.00	0.00	0.00	0.00	0	0.00	0	0.00
127695089	Dangsherghat to H/O Dr. Moktar.	3.00	1.50	1.50	0.00	0.00	0.00	0	0.00	0	0.00
127695090	Chakdalu to Purba Joydebpur via Shahpara.	3.00	4.00	4.00	0.00	0.00	0.00	0	0.00	0	0.00
127695091	Cheragpur bridge to Chakdalu via Cheragpur Pry. School.	3.00	3.00	3.00	0.00	0.00	0.00	0	0.00	0	0.00
127695092	Naraynpur Madrasha to Matikhora 32 No. road.	3.00	2.50	2.50	0.00	0.00	0.00	0	0.00	0	0.00
127695093	Ahmadnagar to Gunbibar	3.00	1.00	1.00	0.00	0.00	0.00	0	0.00	0	0.00
127695094	Shernogor to Buzruk Horina Via Tongi.	3.00	2.00	2.00	0.00	0.00	0.00	0	0.00	0	0.00
127695095	R&H to Boyra Via Badeharina.	3.00	4.00	4.00	0.00	0.00	0.00	0	0.00	0	0.00
127695096	Shernagor to Jatihar village.	3.00	1.00	1.00	0.00	0.00	0.00	0	0.00	0	0.00
127695097	Andolgram Madrasha to Sakopara Village.	3.00	1.00	1.00	0.00	0.00	0.00	0	0.00	0	0.00
127695098	R&H to Ghashuria Via Kalia	3.00	2.50	2.50	0.00	0.00	0.00	0	0.00	0	0.00
127695099	Takamoti to Barobaria via Dhoronda.	3.00	4.00	4.00	0.00	0.00	0.00	0	0.00	0	0.00
127695100	Dkhera Village to Ambarimore Via Ganipara.	3.00	2.00	2.00	0.00	0.00	0.00	0	0.00	0	0.00
127695101	Putihara to Ramonpara.	3.00	1.50	1.50	0.00	0.00	0.00	0	0.00	0	0.00
127695102	Helencha Madrasha to Parhorina.	3.00	3.00	3.00	0.00	0.00	0.00	0	0.00	0	0.00
127695103	Ambari more to Ratnadighi Via Shaltimuradpur & Moheshpur.	3.00	6.00	6.00	0.00	0.00	0.00	0	0.00	0	0.00
127695104	Shaltimuradpur more to Khizirpur.	2.80	2.00	2.00	0.00	0.00	0.00	0	0.00	0	0.00
127695105	Antihara to Purbojoydebpur	3.10	3.00	3.00	0.00	0.00	0.00	0	0.00	0	0.00
VILLAGE ROAD-B TOTAL: 82 Nos. Road			243.89	242.89	1.00	0.00	0.00	57	172.93	29	70.50
NAWABGANJ UPAZILA TOTAL: 192 Nos. Road			738.08	708.54	23.48	6.06	0.00	275	893.92	73	295.80

ROAD MAP PARBATIPUR UPAZILA DINAJPUR DISTRICT

CHIRIRBANDAR UPAZILA

NILPHAMARI DISTRICT
NILPHAMARI UPAZILA

RANGPUR DISTRICT
BADARGANJ UPAZILA



LEGEND

Administrative Boundary

- International Boundary
- District Boundary
- Upazila Boundary
- . - . Union Boundary
- Municipal Boundary

Administrative HQs

- District HQ
- Upazila HQ
- ▲ Union HQ

Physical Infrastructures

- National Highways
- Regional Highways
- Zila Road
- Upazila Road (Pucca)
- Upazila Road (Katcha)
- Union Road (Pucca)
- Union Road (Katcha)
- Village Road A (Pucca)
- Village Road A (Katcha)
- Village Road B (Pucca)
- Village Road B (Katcha)
- Paurashava Road
- Railway Network
- Embankment
- Telecommunication line
- Power Transmission Line

Natural Features

- Wide River
- Water Bodies
- Sandy Area
- Khal
- Forest
- Hill

Socio-Economic Infrastructures

- Growth Centre
- ▲ Small Hat/Bazar
- Police Station
- Upazila Health Complex
- Family welfare Centre
- Community Clinic
- Post Office
- College
- High School
- Primary School
- Madrasa
- Mosque
- Ashrayan/Abasan
- Temple

Compiled from : LGED Upazila Base Maps 1994-95, Landsat TM 1998, GPS Survey 1999 and Field Checking in November 2004

Projection : Lambert's Conformal Conic

PREPARED BY : GIS UNIT

LOCAL GOVERNMENT ENGINEERING DEPARTMENT



SCALE

1 0 1 2 Kilometers

R.F. 1:115,000

BASIC INFORMATION OF ROAD

DIVISION : RAJSHAHI

DISTRICT : DINAJPUR

ROAD CODE	ROAD NAME	CREST WIDTH (m)	TOTAL LENGTH (Km)	SURFACE TYPE-WISE BREAK-UP (Km)				STRUCTURE		EXISTING GAP	
				EARTHEN	FLEXIBLE PAVEMENT (BC)	BRICK PAVEMENT (WBM/HBB/BFS)	RIGID PAVEMENT (CC/RCC)	NUMBER	SPAN (m)	NUMBER	SPAN (m)
1	2	3	4	5	6	7	8	9	10	11	12

UPAZILA : PARBATIPUR

ROAD TYPE : UPAZILA ROAD

127772001	Parbatipur UZ H/Q to Parbatipur Pourashava Bus Terminal Road	5.48	0.50	0.00	0.50	0.00	0.00	1	1.00	0	0.00	
127772002	Bhawanipur to Khyerpukur	6.00	6.40	6.40	0.00	0.00	0.00	13	50.45	0	0.00	
127772003	Ambari - Jashai - Jaganathpur-Sonapukur road (UZR #355)	5.70	29.30	14.15	15.15	0.00	0.00	35	83.30	2	7.00	
127772005	Bhabanipur Bazar to Ambari-Rudrani road (upto Parbatipur Border) (UZR #356)	5.50	15.50	14.50	1.00	0.00	0.00	13	104.70	5	12.00	
127772006	Khaeyarpukur GC - Maddhapara R7H road. (##)	6.00	10.50	0.00	10.50	0.00	0.00	8	25.30	1	3.00	
127772007	Kheyerpukur GC to Kholahati (Cantonment R&H) Road.	7.30	6.00	0.00	6.00	0.00	0.00	8	8.85	1	51.00	
127772008	Kheyerpukur GC to Fulbari UPZ H/Q Road.	5.00	11.00	0.00	11.00	0.00	0.00	21	42.70	0	0.00	
127772009	Khayerpukur GC - Badarganj UPZ H/Q Road.	5.50	2.50	2.50	0.00	0.00	0.00	2	5.00	0	0.00	
127772010	Parbatipur GC - Jashaihat GC road via Chandipur U.P office.	3.66	16.63	14.31	2.32	0.00	0.00	12	114.42	0	0.00	
127772011	Parbatipur GC (Haldbari Railgate) - Khayerpur GC via polashbari	4.20	11.00	6.40	4.60	0.00	0.00	23	33.30	0	0.00	
127772012	Ambari G.C. - Kutubdanga GC road	4.20	7.50	7.30	0.00	0.20	0.00	12	25.00	1	3.00	
UPAZILA ROAD TOTAL: 11 Nos. Road				116.83	65.56	51.07	0.20	0.00	148	494.02	10	76.00

ROAD TYPE : UNION ROAD

127773006	Mominpur UP(Jashai) - Pan Bazar road via Jurai hat & faridpur hat	3.80	10.15	10.15	0.00	0.00	0.00	11	28.50	0	0.00	
127773007	Parbatipur Fulbari FRB road at Habra to Ulipur hat (Last Boundary.)	5.00	5.60	0.00	5.60	0.00	0.00	15	44.78	0	0.00	
127773016	Nuralhuda Danger Hat - Polashbari UP office(kazipara) road	4.00	5.00	5.00	0.00	0.00	0.00	5	10.50	3	33.00	
127773030	Bhabanipur GC - Hamidpur U.P road	3.80	5.25	5.25	0.00	0.00	0.00	2	3.50	1	2.50	
127773033	Uttara Pravati hat - Harirampur UP (Madhapara) road	3.50	4.00	4.00	0.00	0.00	0.00	1	1.00	2	5.00	
127773035	Belaichandi UP (Benirhat) - Belaichand hat road	3.50	5.00	5.00	0.00	0.00	0.00	9	33.90	2	7.50	
127773038	Monmothpur U.P office to Daglagonj Hat via deoul Chakla road.	3.70	10.60	10.60	0.00	0.00	0.00	13	30.10	0	0.00	
127773041	Parbatipur Pourashava - Jhanaikuri hat road via Chandipur UP	4.00	8.42	8.42	0.00	0.00	0.00	7	14.50	4	13.00	
127773046	Parbatipur Dinajpur R&H to Khorakhai hat via Monmothpur UP	4.00	3.50	2.50	1.00	0.00	0.00	5	10.30	0	0.00	
127773048	Parbatipur R&H Chandapara To Polashbari Up Office.	4.00	4.00	4.00	0.00	0.00	0.00	2	2.50	1	2.00	
127773051	R & H Road at Jakerganj - Chaklardanga hat via Sundarpir, Gomostapara, Belaichandi UP	4.25	9.50	9.50	0.00	0.00	0.00	16	52.70	1	1.00	
127773052	Chakerbazar (Palashbari UP) to Hazirmore via Chokmusha, Khairpara, Durgapur, Khamarpara hat.	4.00	11.00	11.00	0.00	0.00	0.00	13	60.20	2	3.00	
127773053	Parbatipur Upazila to Fakirer Bazar via Rampur UP & Jamirhat	4.50	10.00	10.00	0.00	0.00	0.00	22	35.40	1	1.20	
127773054	Hamidpur UP (Dhulaudal hat) - Chechiya R&H road via Anondo Bazar	3.50	3.50	3.50	0.00	0.00	0.00	5	10.90	1	2.00	
127773056	Harirampur UP - Aftabganj GC road	3.50	4.00	4.00	0.00	0.00	0.00	2	3.50	0	0.00	
127773057	Parbatipur Upazila Parishad - Shingimari hat road.	4.00	4.00	4.00	0.00	0.00	0.00	12	14.56	0	0.00	
127773058	Belaichandi U.P Office (Benirhat Lichu Bagan) - Belaichandi Bus Stand hat road.	3.50	1.60	1.60	0.00	0.00	0.00	3	7.50	0	0.00	
127773059	Belaichandi U.P Office (Benirhat) -Canale rhat road.	3.50	1.70	0.90	0.80	0.00	0.00	5	8.90	1	10.00	
127773060	Horirampur UP Office (Maddhapara) - Anandabazar hat road.	3.60	4.75	4.75	0.00	0.00	0.00	2	2.00	1	2.50	
127773061	Mominpur UP Office - Bhober bazar via Gobindapur Road.	3.66	5.00	5.00	0.00	0.00	0.00	0	0.00	0	0.00	
127773062	Mominpur UP Office - Shimultali hat road.	3.50	4.00	4.00	0.00	0.00	0.00	3	8.00	2	5.00	
UNION ROAD TOTAL: 21 Nos. Road				120.57	113.17	7.40	0.00	0.00	153	383.24	22	87.70

BASIC INFORMATION OF ROAD

DIVISION : RAJSHAHI

DISTRICT : DINAJPUR

ROAD CODE	ROAD NAME	CREST WIDTH (m)	TOTAL LENGTH (Km)	SURFACE TYPE-WISE BREAK-UP (Km)				STRUCTURE		EXISTING GAP	
				EARTHEN	FLEXIBLE PAVEMENT (BC)	BRICK PAVEMENT (WBM/HBB/ BFS)	RIGID PAVEMENT (CC/RCC)	NUMBER	SPAN (m)	NUMBER	SPAN (m)
1	2	3	4	5	6	7	8	9	10	11	12

ROAD TYPE : VILLAGE ROAD-A

127774004	Daglagonj Deul Rd. - Baghachra Road	3.50	2.50	2.50	0.00	0.00	0.00	2	4.25	3	8.00
127774005	Khorakhai Sagolpety Bridge to Deul Chalklahat road.	3.50	4.07	4.07	0.00	0.00	0.00	2	3.00	4	20.00
127774006	Daglagonj Barzer to Deul Last Boundary of Parbatipur Thana	3.75	3.75	3.75	0.00	0.00	0.00	4	13.00	3	9.00
127774007	South Danglagonj Govt. Pry./S - Benrhat Rajabator rd at dangapara	3.70	2.60	2.60	0.00	0.00	0.00	1	5.00	2	7.00
127774008	North Sagalpatti Bridge - Rajabator Rd.	3.50	4.60	4.60	0.00	0.00	0.00	3	17.00	2	5.00
127774011	Ambaria Hat - Arzidabepur Road	3.70	3.50	3.50	0.00	0.00	0.00	3	10.00	1	3.00
127774012	Dinajpur Phulbari Pucca Rd. - Debkunda	3.70	4.00	4.00	0.00	0.00	0.00	2	5.00	2	6.00
127774016	Dolaikota - Purba Hossainpur Last Boundary	3.50	7.00	7.00	0.00	0.00	0.00	4	12.50	3	9.50
127774018	Nawabganj Thana - Kismat	3.50	9.00	9.00	0.00	0.00	0.00	3	7.50	3	8.50
127774019	Serpur Health Centre - Mathurapur	3.75	2.00	2.00	0.00	0.00	0.00	2	4.50	1	3.00
127774020	Bhobanipur Khayerpukur GCCR road at Purba Sukdebpur - Sastapur road.	3.70	3.90	3.90	0.00	0.00	0.00	3	9.00	2	7.00
127774022	Ghanashampur more - Dalbaripara via Sangkerpur road.	3.50	4.50	4.50	0.00	0.00	0.00	0	0.00	5	25.00
127774025	Vhatipara - Kaipulki road.	3.50	3.85	3.85	0.00	0.00	0.00	0	0.00	3	10.00
127774026	Panditpara to Kumarpura road.	3.70	2.00	2.00	0.00	0.00	0.00	6	26.50	1	3.00
127774029	Habra Chandipur - Uttar Slandar	3.70	4.00	4.00	0.00	0.00	0.00	4	10.75	1	3.00
127774030	Ambari Jashai (2003 road) - Palikapur road.	3.50	5.19	5.19	0.00	0.00	0.00	3	10.50	1	2.00
127774031	Sayedpur Dakhil Madrasha - Kutubdanga GC road.	3.50	4.08	4.08	0.00	0.00	0.00	1	3.00	3	9.00
127774032	parbatipur Dinajpur Haibatpur - Binnakurihat	3.50	1.23	1.23	0.00	0.00	0.00	0	0.00	0	0.00
127774033	Monmathpur Saidpur - Rajanagar	3.50	3.75	3.75	0.00	0.00	0.00	1	10.50	2	6.00
127774034	Kazipara - Shingimari Hat road.	3.50	3.00	3.00	0.00	0.00	0.00	0	0.00	0	0.00
127774036	Parbatipur Dinajpur Pucca Rd. - Monmathpur Kaibathpara	3.50	3.00	3.00	0.00	0.00	0.00	2	7.00	0	0.00
127774038	Bhawanipur bazar - Dargapara road.	3.60	5.00	5.00	0.00	0.00	0.00	2	4.50	3	6.00
127774039	Josai Hat Rd. Doania - Jhanaikuri Hat	3.50	5.25	5.25	0.00	0.00	0.00	1	2.50	4	18.50
127774040	Haldibari Basir Bania Hat - Barachandipur Habra	3.50	3.75	3.75	0.00	0.00	0.00	2	4.00	3	49.00
127774041	Chakboalia - Parbatipur Badarganj	3.50	2.00	2.00	0.00	0.00	0.00	4	8.50	1	3.00
127774042	Dinajpur Phulbari Pucca Rd. - Hariharpur Balupara	3.70	3.17	3.17	0.00	0.00	0.00	3	13.00	2	7.50
127774043	Dinajpur Parbatipur Pucca Rd. - Baraharipur Rd.	3.50	3.50	3.50	0.00	0.00	0.00	4	8.60	1	4.00
127774044	Uttar Sholandar-jhinaikurihat Road.	3.50	5.38	5.38	0.00	0.00	0.00	2	5.50	3	60.00
127774046	Jashai hat - Paschim Sukdebpur	3.50	3.28	3.28	0.00	0.00	0.00	2	5.00	1	4.00
127774048	Bashirbania hat - Chandipur Gucchagram road.	3.50	4.50	4.50	0.00	0.00	0.00	3	10.50	2	6.00
127774049	Parbatipur Basir Bani Hat - Salandar Bhagainpara	3.50	2.10	2.10	0.00	0.00	0.00	2	6.00	1	2.50
127774050	Baraharipur - Jhamabad Deraper Rd.	3.50	2.10	2.10	0.00	0.00	0.00	2	5.75	2	12.50
127774051	Dobolgachi - Faridpur hat via Jurai road.	3.00	2.50	2.50	0.00	0.00	0.00	0	0.00	0	0.00
127774052	Belaichandi R/S - Belaichandi Bairaghipar Rd.	3.60	2.60	2.60	0.00	0.00	0.00	4	17.00	0	0.00
127774053	Bangmarar Danga To kutipara G P S	2.00	1.50	1.50	0.00	0.00	0.00	2	3.15	0	0.00
127774055	Marnai - Arajidebipur Road	3.05	3.50	3.50	0.00	0.00	0.00	0	0.00	0	0.00
127774056	Dinajpur Parbatipur Pucca Road to Suandarpur hat road	3.80	6.00	6.00	0.00	0.00	0.00	9	15.40	15	21.30
127774057	Kutubdanga GC - Pan Bazar road via Dandapani & Jhinaikuri road.	3.50	2.75	2.75	0.00	0.00	0.00	4	9.40	2	6.00
127774058	Ambari Bhawanpur FRB road at pan bazar - Kalir hat	3.50	6.20	6.20	0.00	0.00	0.00	11	24.60	0	0.00
127774059	Ashurcoat - Mostafapur	3.66	1.50	1.40	0.10	0.00	0.00	3	5.40	0	0.00
127774060	Partipur Puraton Bazar - Basirbania Hat	3.70	7.00	7.00	0.00	0.00	0.00	8	27.05	0	0.00
127774063	Khayerpukur - Bhawnipur UZR rd at Kalikapur - Habra hat	4.00	7.00	7.00	0.00	0.00	0.00	9	23.75	1	2.00
127774064	Parbatipur Phulbari R&H rd at Rajanigandha P.S - Dharrer Hat	3.50	5.00	4.64	0.36	0.00	0.00	4	12.50	5	18.00
127774065	Barapukuria hat - Phulbaria Madhapara R&H Road	4.20	3.00	3.00	0.00	0.00	0.00	3	8.00	1	2.00
127774066	Madhapara Hard rock - Aftabgonj GC road (Last boundary Nawabgonj).	4.50	4.50	4.50	0.00	0.00	0.00	5	10.00	0	0.00
127774067	Madhapara - Khagrabond Last Boundary	4.00	3.90	3.90	0.00	0.00	0.00	5	9.50	0	0.00
127774068	Parbatipur Puraton bazar - Daglaganj Hat	3.80	8.50	8.10	0.40	0.00	0.00	25	56.70	0	0.00
127774069	Bhawanipur - Khayerpukur rs at Kaliapur to Ananda Bazar	3.50	5.20	5.20	0.00	0.00	0.00	3	7.50	8	32.50
127774071	Parbatipur Badarganj road to Rampur U.P office road.	3.50	1.00	1.00	0.00	0.00	0.00	7	8.90	1	3.00

BASIC INFORMATION OF ROAD

DIVISION : RAJSHAHI

DISTRICT : DINAJPUR

ROAD CODE	ROAD NAME	CREST WIDTH (m)	TOTAL LENGTH (Km)	SURFACE TYPE-WISE BREAK-UP (Km)				STRUCTURE		EXISTING GAP	
				EARTHEN	FLEXIBLE PAVEMENT (BC)	BRICK PAVEMENT (WBM/HBB/BFS)	RIGID PAVEMENT (CC/RCC)	NUMBER	SPAN (m)	NUMBER	SPAN (m)
1	2	3	4	5	6	7	8	9	10	11	12
127774072	Dangarhat - Nayarhat road.	3.80	2.20	2.20	0.00	0.00	0.00	1	20.00	5	8.50
127774073	Parbatipur F.S Godown - Fakirabazar	3.60	5.80	5.80	0.00	0.00	0.00	3	14.00	3	6.50
127774074	Dharer hat - Anandabazar Hat Road.	3.50	4.01	4.01	0.00	0.00	0.00	0	0.00	4	12.25
127774075	Parbati pur-Syedpur R&H rd at Baranighat to Gopalgonj hat	3.50	5.20	5.20	0.00	0.00	0.00	6	16.00	1	3.00
127774076	Parbatiur Syedpur road at keshurbari to Jakergonj via kutipara G.P.S.	3.60	9.30	8.86	0.44	0.00	0.00	15	36.20	6	9.00
127774077	Parbatipur - Dinajpur rd. at Bania Para to Daglagonj hat	3.90	6.30	4.35	1.95	0.00	0.00	11	17.60	1	1.00
127774078	Parbatipur-Dinajpur R&H at Kaibatto para mor to Bashirbania hat	3.60	4.50	4.50	0.00	0.00	0.00	5	6.50	3	13.00
127774079	Bashirbania hat - Habra hat	3.80	7.40	7.40	0.00	0.00	0.00	2	4.00	3	13.00
127774081	Belaichandi Busstand Muchirhat	4.00	4.50	4.21	0.29	0.00	0.00	5	37.20	1	3.50
127774082	Parbotipur Saidpur R&H Road Baladangar hat.	4.00	3.00	3.00	0.00	0.00	0.00	1	3.00	1	16.00
127774083	Bittipara - Basupara Road	3.66	5.00	5.00	0.00	0.00	0.00	0	0.00	0	0.00
127774084	Dhakin Harirampur hat to Annado Bazar Road	4.00	6.55	6.55	0.00	0.00	0.00	5	17.58	0	0.00
127774085	Uttar Sonapukur GPS - Majhapara road.	3.50	3.10	3.10	0.00	0.00	0.00	0	0.00	0	0.00
127774086	Sonapukur - Chalklerdanga hat - Majhapara roajd.	2.50	2.50	2.50	0.00	0.00	0.00	0	0.00	0	0.00
127774087	Dorikhama - Kazipara road.	3.75	1.20	1.20	0.00	0.00	0.00	0	0.00	0	0.00
127774088	Jamirer hat - Parbatipur Badargonj road via Dangapara road.	2.50	1.30	1.30	0.00	0.00	0.00	0	0.00	0	0.00
127774089	Hacharir more (R&H) - Cantonment Fairing Range road.	3.50	2.00	2.00	0.00	0.00	0.00	0	0.00	0	0.00
127774090	Khearpara Nindur more - Karotoa Fulurghat road.	3.00	2.00	2.00	0.00	0.00	0.00	0	0.00	0	0.00
127774091	Durgapur Noarhat - Chalkboaliahat via Balapara road.	3.00	2.50	2.50	0.00	0.00	0.00	0	0.00	0	0.00
127774092	Khayerpukur Bhobanipur pucca road at Bashundhara - Boro Kanchona Kodomkura road.	2.50	2.00	2.00	0.00	0.00	0.00	0	0.00	0	0.00
127774093	Arshad Nagar (R&H) - Kalikapur GPS via Jhawpara, Khamarpara & Charakdanga road.	2.90	5.00	5.00	0.00	0.00	0.00	0	0.00	0	0.00
127774094	Holdibari GPS - Holdibari Dolapara road via Vocational road.	5.00	0.75	0.75	0.00	0.00	0.00	0	0.00	0	0.00
127774095	Monmothpur Railway Station - Bashirbania hat road.	3.00	5.00	5.00	0.00	0.00	0.00	0	0.00	0	0.00
127774096	Parbatipur Pourashava (Namapara) - Gobindapur road.	2.80	6.00	6.00	0.00	0.00	0.00	0	0.00	0	0.00
127774097	Parchim Sukdebpur - Modhupur road.	2.80	4.00	4.00	0.00	0.00	0.00	0	0.00	0	0.00
127774098	Mostafapur UP Office - Kharibari road.	2.80	1.50	1.50	0.00	0.00	0.00	0	0.00	0	0.00
127774099	Ghonosampur more - Pan bazar via Pukurpar road.	2.80	2.50	2.50	0.00	0.00	0.00	0	0.00	0	0.00
127774100	Ram Raypur Chowdhurypara - Ulipur hat via Moholipara Forest Office road.	2.50	2.50	2.50	0.00	0.00	0.00	0	0.00	0	0.00
127774101	Fubari Madhapara road (Rasulpur) - Nawabgonj Boundary road.	3.50	1.25	1.25	0.00	0.00	0.00	0	0.00	0	0.00
127774102	Khayerpur Madhapara road at Mutir more - Badargonj road.	4.50	2.50	2.50	0.00	0.00	0.00	0	0.00	0	0.00
127774103	Khayerpur Madhapara road at Mutir more -Shahpara road.	3.60	3.00	3.00	0.00	0.00	0.00	0	0.00	0	0.00
127774104	Dangarhat Panch Mathar More - Kholahati Rail Station via Bangalipur Sardarpara Road	3.50	3.00	2.30	0.70	0.00	0.00	0	0.00	0	0.00
127774105	Habra Chandipur - Jhenaikuri Hat Road	3.50	6.00	6.00	0.00	0.00	0.00	0	0.00	0	0.00
VILLAGE ROAD-A TOTAL: 82 Nos. Road			316.56	312.32	4.24	0.00	0.00	229	643.78	126	487.55

ROAD TYPE : VILLAGE ROAD-B

127775001	Dinajpur Rangpur Pucca Rd. - Porabbita Rd.	3.00	1.25	1.25	0.00	0.00	0.00	1	3.00	0	0.00
127775002	Caneler hat - Chirirbandar Thana road.	3.50	1.75	1.75	0.00	0.00	0.00	2	6.50	0	0.00
127775006	Gopalganj Hat - Deul Road	3.50	2.00	2.00	0.00	0.00	0.00	3	13.00	0	0.00
127775007	Gopal gong hat to Deul road	3.25	3.58	3.58	0.00	0.00	0.00	2	6.00	0	0.00
127775008	Daglagonj hat Jelepara - Deul Rd. (Last Boundary of Parbitipur Thana).	3.50	1.75	1.75	0.00	0.00	0.00	3	15.00	0	0.00
127775009	Kharakhai Bridge - Kumar Para	3.60	2.77	2.77	0.00	0.00	0.00	2	5.50	0	0.00
127775010	Kharakhai Borighipara Pry/S - Chirirbandar Thana	3.25	1.50	1.50	0.00	0.00	0.00	2	4.50	0	0.00
127775011	Haribatpur Pry/S - Binnakuri Hat	2.50	2.50	2.50	0.00	0.00	0.00	1	3.00	0	0.00
127775012	Josai Hat - Haibatpur	3.00	2.50	2.50	0.00	0.00	0.00	4	12.00	0	0.00
127775013	Horihorpur Reg. Primary school - Kalirhat via Borodal road.	3.50	2.15	2.15	0.00	0.00	0.00	2	7.50	0	0.00

BASIC INFORMATION OF ROAD

DIVISION : RAJSHAHI

DISTRICT : DINAJPUR

ROAD CODE	ROAD NAME	CREST WIDTH (m)	TOTAL LENGTH (Km)	SURFACE TYPE-WISE BREAK-UP (Km)				STRUCTURE		EXISTING GAP	
				EARTHEN	FLEXIBLE PAVEMENT (BC)	BRICK PAVEMENT (WBM/HBB/BFS)	RIGID PAVEMENT (CC/RCC)	NUMBER	SPAN (m)	NUMBER	SPAN (m)
1	2	3	4	5	6	7	8	9	10	11	12
127775014	Indrapur - Amanpur Road	3.50	2.00	2.00	0.00	0.00	0.00	2	5.50	0	0.00
127775015	Mostafapur U.P. Office - Khorairbari	3.00	2.12	2.12	0.00	0.00	0.00	2	3.50	0	0.00
127775017	Gobindapur Embk. - Kibatta para Basir bania road	3.50	4.09	4.09	0.00	0.00	0.00	1	3.50	0	0.00
127775018	Gobindapur Parbatipur Rd. - Jamtoli Govt. P/School	3.50	1.50	1.50	0.00	0.00	0.00	2	4.00	0	0.00
127775020	Chotoharipur - Dararper Road	3.50	1.20	1.20	0.00	0.00	0.00	1	3.00	0	0.00
127775021	Chotoharipur to Baghura Jungle road	3.40	1.50	1.50	0.00	0.00	0.00	3	13.00	0	0.00
127775022	Parbatipur Dinajpur Pucca Rd. - Juhanabad Road	3.40	1.50	1.50	0.00	0.00	0.00	2	4.00	0	0.00
127775023	Kalikabari - Chandipur	3.50	2.00	2.00	0.00	0.00	0.00	2	7.00	0	0.00
127775024	Barachandipur - Chandipur	3.50	5.90	5.90	0.00	0.00	0.00	1	3.00	0	0.00
127775026	Basirbania - Chandipur Road	3.50	1.00	1.00	0.00	0.00	0.00	1	8.00	0	0.00
127775027	Tarania - Doania	3.00	2.50	2.50	0.00	0.00	0.00	1	2.00	0	0.00
127775028	Josai Hat Road - Doania	3.00	1.50	1.50	0.00	0.00	0.00	1	2.50	0	0.00
127775029	Doania Pry. School - Lalbaas	3.50	1.50	1.50	0.00	0.00	0.00	3	13.90	0	0.00
127775030	Ambaria Hat - Baradal.	3.50	3.00	3.00	0.00	0.00	0.00	4	6.50	0	0.00
127775031	Hariharpur GPS - Kalirhat Road	3.70	5.00	5.00	0.00	0.00	0.00	3	10.00	0	0.00
127775032	Dinajpur Phulbari Begai -Barai road	3.50	1.00	1.00	0.00	0.00	0.00	1	2.00	0	0.00
127775033	Bittipara - Mondalpara	3.00	1.70	1.70	0.00	0.00	0.00	2	5.00	0	0.00
127775034	Dhodarpara - Khazerpara road.	3.70	3.44	3.44	0.00	0.00	0.00	2	6.22	0	0.00
127775036	Parbatipur Sayedpur R&H road (Keshurbari) - Belaichandi Railway station road.	3.00	1.90	1.90	0.00	0.00	0.00	2	4.90	0	0.00
127775037	Votgach - Kalaighati road.	3.50	2.50	2.50	0.00	0.00	0.00	3	11.00	0	0.00
127775038	Fakirbazar - Smla para Road	3.50	4.71	4.71	0.00	0.00	0.00	1	1.50	0	0.00
127775039	Fakir Bazar to Kholahari Railway station road.	3.50	2.50	2.50	0.00	0.00	0.00	1	2.50	0	0.00
127775040	Kalaighati - Mondal Para	3.50	2.10	2.10	0.00	0.00	0.00	2	4.50	0	0.00
127775041	Atrai - Dangahat Road	3.70	2.00	2.00	0.00	0.00	0.00	2	2.90	0	0.00
127775042	Khayerpukur GC - Noyarhat via Durgapur Zatihara road.	3.60	4.25	4.25	0.00	0.00	0.00	2	11.00	0	0.00
127775043	Kalikapur - Bhawanipurhat Pucca Rd.	3.00	1.75	1.75	0.00	0.00	0.00	1	2.50	0	0.00
127775044	Chandapara - Kalikapur road.	3.50	3.26	3.26	0.00	0.00	0.00	3	7.50	0	0.00
127775045	Chandapara - Dargapara road.	3.00	1.10	1.10	0.00	0.00	0.00	1	4.00	0	0.00
127775046	Bara Chandipur - Dhakula Road	3.00	2.40	2.40	0.00	0.00	0.00	3	14.50	0	0.00
127775047	Ambari Bhawanipur - Ramraypur Habra Road	3.50	3.00	3.00	0.00	0.00	0.00	0	0.00	0	0.00
127775048	Ramchandrapur R/ 07 Road - Dhakula Road	3.00	2.00	2.00	0.00	0.00	0.00	2	6.00	0	0.00
127775049	Ghanashyampur P/School - Jhinaikuri Hat	3.00	3.00	3.00	0.00	0.00	0.00	1	3.50	0	0.00
127775050	Ghanashyampur - Sankarpur Rd.	3.00	1.20	1.20	0.00	0.00	0.00	1	1.30	0	0.00
127775051	Ullipur - Telai River	3.70	2.68	2.68	0.00	0.00	0.00	1	4.00	0	0.00
127775052	Sherpur Talipara - Telai River	3.50	2.25	2.25	0.00	0.00	0.00	1	1.00	0	0.00
127775053	Kalupara - Barapukuria Hat	3.50	1.50	1.50	0.00	0.00	0.00	2	3.00	0	0.00
127775054	Kalikapukur - Purbasukdebpur	3.00	1.60	1.60	0.00	0.00	0.00	1	9.50	0	0.00
127775056	Khalilpur Sardarpara - Patikaghat Road	3.00	2.50	2.50	0.00	0.00	0.00	3	4.00	0	0.00
127775057	Hamidpur U.P. Office - Patikaghat Road	3.00	1.30	1.30	0.00	0.00	0.00	1	3.00	0	0.00
127775058	Kalikdapur - Atrai	3.50	2.11	2.11	0.00	0.00	0.00	0	0.00	0	0.00
127775059	Durga pur Kalimandir to Atria road	3.60	2.00	2.00	0.00	0.00	0.00	3	41.50	0	0.00
127775060	CTW Office RD. - Narayanpur Road	3.00	2.29	2.29	0.00	0.00	0.00	3	4.50	0	0.00
127775061	Daskin Hassinpur - Dolaikato Road	3.00	2.25	2.25	0.00	0.00	0.00	3	7.00	0	0.00
127775062	Kolaikota - Harirampur P/School	3.50	3.20	3.20	0.00	0.00	0.00	4	7.00	0	0.00
127775063	Uttar Bishupur - Daskin	3.50	2.00	2.00	0.00	0.00	0.00	5	5.70	0	0.00
127775064	Khagraband - Kisnat Rd.	3.50	2.60	2.60	0.00	0.00	0.00	1	4.00	0	0.00
127775065	Panchpukuria - Nawabganj Thana	3.50	1.70	1.70	0.00	0.00	0.00	1	2.00	0	0.00
127775066	Madhapara Panchpukuria - Ghirnai	3.00	1.50	1.50	0.00	0.00	0.00	1	6.50	0	0.00
127775067	Dolikata H/School - Lakshmi Hossainpur Rd.	3.50	3.32	3.32	0.00	0.00	0.00	3	6.50	0	0.00
127775068	Shingimari Darikhamar - Shingimari Bazar	3.50	2.00	2.00	0.00	0.00	0.00	4	5.60	0	0.00
127775069	Shingimari Dorikhamar - Shingimari Bazar	3.50	2.67	2.67	0.00	0.00	0.00	0	0.00	0	0.00
127775070	Madhapara Bazar - Nawabganj Thana	3.50	1.70	1.70	0.00	0.00	0.00	3	3.70	0	0.00
127775071	Patikaghat - Raghabandra	3.50	3.00	3.00	0.00	0.00	0.00	2	7.50	0	0.00
127775072	Parbatipur Badarganj Rd. - Jamirhat Road	3.00	2.00	2.00	0.00	0.00	0.00	2	2.70	0	0.00
127775073	Parbatipur Dinajpur Pucca Rd. - Binnaker Hat	3.50	2.50	2.50	0.00	0.00	0.00	2	6.00	0	0.00
127775074	Bashupara - Parbatipur Badarganj Railgate	3.00	2.00	2.00	0.00	0.00	0.00	2	4.00	0	0.00

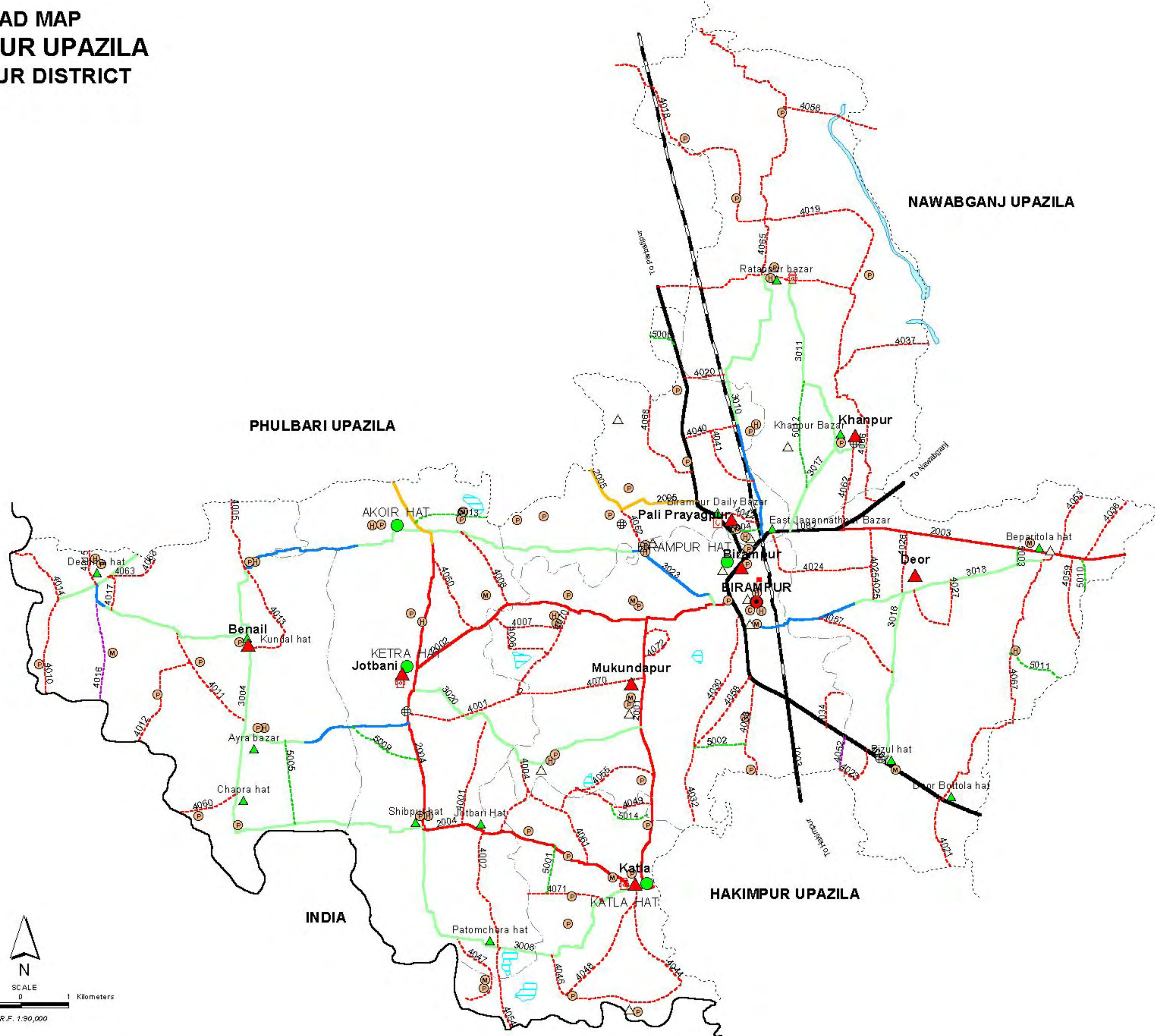
BASIC INFORMATION OF ROAD

DIVISION : RAJSHAHI

DISTRICT : DINAJPUR

ROAD CODE	ROAD NAME	CREST WIDTH (m)	TOTAL LENGTH (Km)	SURFACE TYPE-WISE BREAK-UP (Km)				STRUCTURE		EXISTING GAP		
				EARTHEN	FLEXIBLE PAVEMENT (BC)	BRICK PAVEMENT (WBM/HBB/BFS)	RIGID PAVEMENT (CC/RCC)	NUMBER	SPAN (m)	NUMBER	SPAN (m)	
1	2	3	4	5	6	7	8	9	10	11	12	
127775075	Kalirdanga P/School - Chorkdanga	3.00	1.50	1.50	0.00	0.00	0.00	2	2.50	0	0.00	
127775077	Gurguri - Nawabganj Upazila Border Road	3.05	3.50	3.50	0.00	0.00	0.00	0	0.00	0	0.00	
127775078	Ashorkot - Habibpur Road	3.05	2.50	2.50	0.00	0.00	0.00	0	0.00	0	0.00	
127775080	Kalupara - Phulbari Maddhayapara Road	3.66	2.00	2.00	0.00	0.00	0.00	0	0.00	0	0.00	
127775081	Khagraband village road	4.00	1.00	1.00	0.00	0.00	0.00	0	0.00	0	0.00	
127775082	Gopalganj village road	3.50	1.00	1.00	0.00	0.00	0.00	0	0.00	0	0.00	
127775083	Mostafapur village road	3.25	1.50	1.50	0.00	0.00	0.00	0	0.00	0	0.00	
127775084	Jharua danga - Darar para road.	2.50	2.50	2.50	0.00	0.00	0.00	0	0.00	0	0.00	
127775085	Kaipulki Reg. Primary school - Sardarpara road.	2.50	2.20	2.20	0.00	0.00	0.00	0	0.00	0	0.00	
127775086	Belaichandi Gramin Bank - Munshipara road.	3.20	0.90	0.90	0.00	0.00	0.00	0	0.00	0	0.00	
127775087	Baghachora Tosir Vich Chairman house - Last boundary of Chirirbandar Upazila.	2.20	2.50	2.50	0.00	0.00	0.00	0	0.00	0	0.00	
127775088	Fakirer bazar - Cantonment Fairing Rang via Shimulia para road.	2.30	2.50	2.50	0.00	0.00	0.00	0	0.00	0	0.00	
127775089	Fakirer bazar - Shimulia para road.	2.40	2.50	2.50	0.00	0.00	0.00	0	0.00	0	0.00	
127775090	Moholipara Forest Office - Serpur pucca road.	2.00	1.20	1.20	0.00	0.00	0.00	0	0.00	0	0.00	
127775091	Sardarpara Dhererhat - Patikaghat Sultanpur road.	2.50	2.00	2.00	0.00	0.00	0.00	0	0.00	0	0.00	
127775092	Horirampur - Dolaikotha via Kali babur bari road.	2.75	2.20	2.20	0.00	0.00	0.00	0	0.00	0	0.00	
127775093	Kali Babur Bari - Dalalipara road.	2.30	1.00	1.00	0.00	0.00	0.00	0	0.00	0	0.00	
127775094	Khayerpukur Madhapara road at Nayoner Danga - Pathanpara road.	2.00	1.50	1.50	0.00	0.00	0.00	0	0.00	0	0.00	
127775095	Charaf Danga - Tukur para road.	2.50	1.50	1.50	0.00	0.00	0.00	0	0.00	0	0.00	
VILLAGE ROAD-B TOTAL: 85 Nos. Road				188.04	188.04	0.00	0.00	0.00	131	397.42	0	0.00
PARBATIPUR UPAZILA TOTAL: 199 Nos. Road				742.00	679.09	62.71	0.20	0.00	661	1918.46	158	651.25

ROAD MAP BIRAMPUR UPAZILA DINAJPUR DISTRICT



LEGEND

Administrative Boundary

- International Boundary
- District Boundary
- - - - - Upazila Boundary
- Union Boundary
- Municipal Boundary

Administrative HQs

- District HQ
- Upazila HQ
- ▲ Union HQ

Physical Infrastructures

- National Highways
- Regional Highways
- Zila Road
- Upazila Road (Pucca)
- Upazila Road (Katcha)
- Union Road (Pucca)
- Union Road (Katcha)
- Village Road A (Pucca)
- Village Road A (Katcha)
- Village Road B (Pucca)
- Village Road B (Katcha)
- Paurashava Road
- Railway Network
- Embankment
- Telecommunication line
- Power Transmission Line

Natural Features

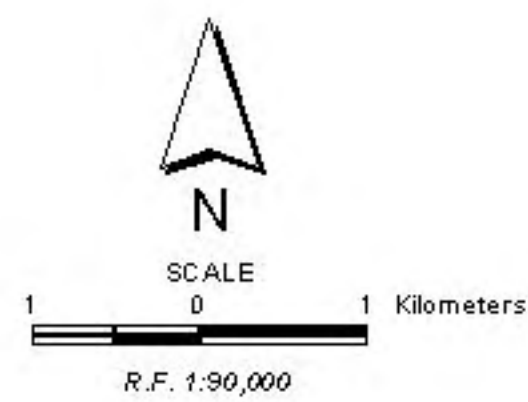
- Wide River
- Water Bodies
- Sandy Area
- Khal
- Forest
- Hill

Socio-Economic Infrastructures

- Growth Centre
- ▲ Small Hat/Bazar
- Police Station
- Upazila Health Complex
- Family welfare Centre
- Community Clinic
- Post Office
- College
- High School
- Primary School
- Madrasa
- ▲ Mosque
- ▲ Ashrayan/Abasan
- ▲ Temple

Compiled from : LGED Upazila Base Maps 1994-95, Landsat TM 1998,
GPS Survey 1999 and Field Checking in November 2004.
Projection : Lambert's Conformal Conic

PREPARED BY : GIS UNIT
LOCAL GOVERNMENT ENGINEERING DEPARTMENT



BASIC INFORMATION OF ROAD

DIVISION : RAJSHAHI

DISTRICT : DINAJPUR

ROAD CODE	ROAD NAME	CREST WIDTH (m)	TOTAL LENGTH (Km)	SURFACE TYPE-WISE BREAK-UP (Km)				STRUCTURE		EXISTING GAP	
				EARTHEN	FLEXIBLE PAVEMENT (BC)	BRICK PAVEMENT (WBM/HBB/BFS)	RIGID PAVEMENT (CC/RCC)	NUMBER	SPAN (m)	NUMBER	SPAN (m)
1	2	3	4	5	6	7	8	9	10	11	12

UPAZILA : BIRAMPUR

ROAD TYPE : UPAZILA ROAD

127102001	Birampur - Katla GC	7.00	8.80	0.00	8.80	0.00	0.00	10	99.90	0	0.00	
127102002	Rampura Habibpur more - Madila GC Via Ketra GC & Ekoir GC (Birampur Portion)	4.60	10.20	2.38	7.82	0.00	0.00	16	62.55	2	2.10	
127102003	Birampur (Bamnabar more) to Daudpur GC via Baparitola hat (Birampur porstion)	6.00	6.63	0.00	6.63	0.00	0.00	9	31.39	0	0.00	
127102004	Katra GC - Katla GC	3.66	8.90	0.00	8.90	0.00	0.00	34	62.50	0	0.00	
127102005	Tatakpur RHD - Madhala GC (Janipur) via Munnapara River ghat & Jotjoyram	3.66	3.60	3.60	0.00	0.00	0.00	3	10.35	3	96.05	
UPAZILA ROAD TOTAL: 5 Nos. Road				38.13	5.98	32.15	0.00	0.00	72	266.70	5	98.15

ROAD TYPE : UNION ROAD

127103004	Jotbani FWC - Binail U.P. (Kundal hat) via Ayra more	3.66	6.10	3.74	2.36	0.00	0.00	17	25.24	2	1.53	
127103006	Katla UP - Ayra bazar rd via Patomchara , Bhaigor BDR camp & Chapra hat	4.00	14.10	14.10	0.00	0.00	0.00	31	62.32	0	0.00	
127103010	Birampur Nawabgonj - Ratanpur Bazar road via Moupukur.	4.25	8.50	7.90	0.60	0.00	0.00	9	14.05	13	11.20	
127103011	Khanpur U.P Office - Ratanpur Bazar	3.66	5.45	5.45	0.00	0.00	0.00	9	14.30	18	20.00	
127103013	Birampur (Chadpur, RHD) - BeparitolaBazar (RHD) via Shiala Deor Up Office.	3.60	7.60	4.88	2.72	0.00	0.00	16	22.25	0	0.00	
127103016	Deor U.P Office - Birampur Ghoraghat RHD (Bijura hat) rd	3.90	3.80	3.80	0.00	0.00	0.00	5	5.19	0	0.00	
127103017	Birampur Nawabganj RHD road Shalbagan - Khanpur U.P Office.	3.66	1.60	1.60	0.00	0.00	0.00	1	1.60	1	1.22	
127103020	Ketra GC - Mukundapur UP rd via Mirzapur - Polykhapur road.	3.20	4.95	4.95	0.00	0.00	0.00	4	9.83	7	10.00	
127103023	Birampur (Jamuna Bridge) to Deshma hat(Madila GC) via Ekoir GC & Benail	3.66	18.20	12.78	5.01	0.41	0.00	40	88.40	0	0.00	
UNION ROAD TOTAL: 9 Nos. Road				70.30	59.20	10.69	0.41	0.00	132	243.18	41	43.95

ROAD TYPE : VILLAGE ROAD-A

127104001	Jotbani Mouza - Jotmadhab	3.70	2.55	2.55	0.00	0.00	0.00	6	11.00	1	1.50
127104002	Jotbanihat - Patanchora	3.60	3.25	3.25	0.00	0.00	0.00	4	5.02	0	0.00
127104004	Jonadhab Salbegan - Sailon	4.10	1.10	1.10	0.00	0.00	0.00	0	0.00	0	0.00
127104005	Binail - Painands	4.00	1.30	1.30	0.00	0.00	0.00	3	3.40	0	0.00
127104006	Habibpur-Katrahat FRB-Shagaihata Hat	3.70	1.70	1.70	0.00	0.00	0.00	0	0.00	0	0.00
127104007	Shagaihata - Polyram Krishnapur	3.70	2.55	2.55	0.00	0.00	0.00	0	0.00	0	0.00
127104008	Kachua Mirzapur - Tagra	3.70	1.80	1.80	0.00	0.00	0.00	0	0.00	0	0.00
127104010	Txishwar - Bogra	3.80	2.00	2.00	0.00	0.00	0.00	0	0.00	0	0.00
127104011	Mohonpur - Ayza More	3.70	2.35	2.35	0.00	0.00	0.00	0	0.00	0	0.00
127104012	Mohonpur - Chouta	3.70	1.70	1.70	0.00	0.00	0.00	0	0.00	0	0.00
127104013	Banil UP - Binail Mouza	3.70	2.45	2.45	0.00	0.00	0.00	0	0.00	0	0.00
127104014	Tiswar - Mougram Road	3.70	1.30	1.30	0.00	0.00	0.00	0	0.00	0	0.00
127104015	Doswa Hat -Kashihat	3.70	0.65	0.65	0.00	0.00	0.00	0	0.00	0	0.00
127104016	Dasma Road - Raninager	3.70	1.50	0.00	1.50	0.00	0.00	0	0.00	0	0.00
127104017	Dasma - Birampur Dasma	4.20	1.00	1.00	0.00	0.00	0.00	0	0.00	0	0.00
127104018	Ramdabpur - Praigpur Road	3.70	7.00	7.00	0.00	0.00	0.00	0	0.00	0	0.00
127104019	Doldalia- Dakhin Shabajpur via Kursakhali	4.00	5.80	5.80	0.00	0.00	0.00	0	0.00	0	0.00
127104020	Pochim Joydabpur - Chindipur pucca Road	3.70	2.40	2.40	0.00	0.00	0.00	0	0.00	0	0.00
127104021	Deor Bot tree to Boalder.	3.70	0.70	0.70	0.00	0.00	0.00	0	0.00	0	0.00
127104023	Bizul FWC - Belkuria	3.70	1.90	1.90	0.00	0.00	0.00	0	0.00	0	0.00
127104024	Birampur Star Cinama Hall - Kanachgari	3.00	3.70	3.70	0.00	0.00	0.00	0	0.00	0	0.00
127104025	Jolagari - Monusmura	3.00	0.75	0.75	0.00	0.00	0.00	0	0.00	0	0.00
127104026	Uttar Kadipur - Sheula	3.00	1.05	1.05	0.00	0.00	0.00	0	0.00	0	0.00
127104027	Shiala - Atarigani	3.00	3.60	3.60	0.00	0.00	0.00	0	0.00	0	0.00

BASIC INFORMATION OF ROAD

DIVISION : RAJSHAHI

DISTRICT : DINAJPUR

ROAD CODE	ROAD NAME	CREST WIDTH (m)	TOTAL LENGTH (Km)	SURFACE TYPE-WISE BREAK-UP (Km)				STRUCTURE		EXISTING GAP	
				EARTHEN	FLEXIBLE PAVEMENT (BC)	BRICK PAVEMENT (WBM/HBB/BFS)	RIGID PAVEMENT (CC/RCC)	NUMBER	SPAN (m)	NUMBER	SPAN (m)
1	2	3	4	5	6	7	8	9	10	11	12
127104030	Buzrulk Ealsira - shimultala	3.30	3.50	3.50	0.00	0.00	0.00	0	0.00	0	0.00
127104032	Birampur - Bhabanipur	3.00	4.15	4.15	0.00	0.00	0.00	0	0.00	0	0.00
127104033	Birampur Ghorghat - Deluapara	3.00	2.35	2.35	0.00	0.00	0.00	0	0.00	0	0.00
127104034	Ghorghat Hakimpur - Biskini Road	3.00	8.60	8.60	0.00	0.00	0.00	6	5.70	27	44.00
127104036	Dudeghaci to Nawabgonj Womens college.	3.00	2.50	2.50	0.00	0.00	0.00	0	0.00	0	0.00
127104037	Sandalpur - Nayani Khoshalpur	3.00	1.35	1.35	0.00	0.00	0.00	0	0.00	0	0.00
127104040	Shampur to Debipur	3.05	2.00	2.00	0.00	0.00	0.00	5	7.67	0	0.00
127104041	Dullapara to Valukmary	3.04	2.00	2.00	0.00	0.00	0.00	0	0.00	0	0.00
127104042	Polyragpur U.P. Office - Purbajagannathpur	3.04	1.40	1.40	0.00	0.00	0.00	0	0.00	0	0.00
127104044	Katla U.P.Office.- Kabirajpara via Chowgoria BDR Camp	3.66	5.50	5.50	0.00	0.00	0.00	0	0.00	0	0.00
127104046	Kobiragpara B.D.R. Camp - Nurul,s House	3.66	0.55	0.55	0.00	0.00	0.00	0	0.00	0	0.00
127104047	Dr. Nurul House-Khair Mahmudpur	3.66	2.20	0.00	2.20	0.00	0.00	1	2.50	0	0.00
127104048	Ahad Chirman House - Katla UP Office	3.66	1.50	1.50	0.00	0.00	0.00	0	0.00	0	0.00
127104049	Chalk Sulban - Polykhapur	3.90	2.20	2.20	0.00	0.00	0.00	0	0.00	0	0.00
127104050	Gangapur - Bishanathpur- Shalbagan	3.05	2.60	2.60	0.00	0.00	0.00	0	0.00	0	0.00
127104052	Birampur - Goraghat RHD - Tulsiganga Bridge via Sharkerpara	3.66	1.52	0.00	1.52	0.00	0.00	2	7.90	0	0.00
127104053	Beparitola Hat - Nawabgang RHD Road	4.27	2.20	2.20	0.00	0.00	0.00	0	0.00	0	0.00
127104054	Patonchara Hat - Khermahmudpur	3.66	3.10	3.10	0.00	0.00	0.00	0	0.00	0	0.00
127104055	Shagaihata- Uttar Harirampur	3.66	2.90	2.90	0.00	0.00	0.00	0	0.00	0	0.00
127104056	Jotjoyram - Chalkbashanto	3.00	2.15	2.15	0.00	0.00	0.00	0	0.00	0	0.00
127104057	Palashbari- Balshira	3.66	1.70	1.70	0.00	0.00	0.00	0	0.00	0	0.00
127104058	Narayanpur- Gobindapur	3.00	2.30	2.30	0.00	0.00	0.00	0	0.00	0	0.00
127104059	Naranpur- Damarpara	3.66	1.90	1.90	0.00	0.00	0.00	0	0.00	0	0.00
127104060	Chaprabazar- Achintapur BOP	3.05	1.80	1.80	0.00	0.00	0.00	0	0.00	0	0.00
127104061	Katla College- Horirampur	3.50	1.40	1.40	0.00	0.00	0.00	0	0.00	0	0.00
127104062	Habibpur - Prostompur Pry. School - Jotjoyram	4.74	1.10	1.00	0.10	0.00	0.00	1	0.60	0	0.00
127104063	Desma Hat - Madilamat	5.00	1.20	1.20	0.00	0.00	0.00	3	2.70	0	0.00
127104064	Birampur Nawabganj RHD - Khanpur U.P. Office	3.66	2.40	2.40	0.00	0.00	0.00	1	1.50	5	7.00
127104065	Ratanpur bazar - Aftabganj FRB via Daskin Shahabajpur	3.66	7.20	7.20	0.00	0.00	0.00	3	11.10	2	1.80
127104066	Birampur (Kuchia more) to Joynagar RHD via Khanpur UP Office & Ratanpur bazar	3.66	10.60	9.40	1.20	0.00	0.00	10	24.89	13	14.90
127104067	Birampur - Ghoraghat RHD via Beparitola hat	3.90	6.30	6.30	0.00	0.00	0.00	14	18.50	6	11.00
127104068	Phulbaria Birampur RHD - Tatakpur Sreepur River ghat	3.35	2.90	2.90	0.00	0.00	0.00	5	16.32	1	3.00
127104070	Velarpar FRB - Mokundapur UP Office Koli more via Jagodishpur Mollikipur rd	3.66	4.50	4.50	0.00	0.00	0.00	7	12.28	2	2.10
127104071	Madirpur Moyamary Benipur - Kosba Sagorpur more Digeepar via Chaksham road.	3.20	2.40	2.40	0.00	0.00	0.00	2	1.20	1	55.00
127104072	Horikrisnopur BDR Camp to Mokundapur pucca road.	3.00	2.20	2.20	0.00	0.00	0.00	3	1.50	0	0.00
VILLAGE ROAD-A TOTAL: 59 Nos. Road			158.27	151.75	6.52	0.00	0.00	76	133.78	58	140.30

ROAD TYPE : VILLAGE ROAD-B

127105001	Katla Kamarpara - Benipur	3.30	1.60	1.60	0.00	0.00	0.00	0	0.00	0	0.00
127105002	Pargobindapur - Choturpur	3.05	3.10	3.10	0.00	0.00	0.00	0	0.00	0	0.00
127105003	Shiala - Baidahar	3.05	2.10	2.10	0.00	0.00	0.00	0	0.00	0	0.00
127105004	Debipur-Debipur Primary School	3.05	0.75	0.75	0.00	0.00	0.00	0	0.00	0	0.00
127105005	Ramkrishnapur- Hamlakuri	3.60	2.25	2.25	0.00	0.00	0.00	0	0.00	0	0.00
127105008	Birampur - Fulbari RHD - Durgapur	3.00	0.70	0.70	0.00	0.00	0.00	0	0.00	0	0.00
127105009	Amail Main Road - Amail Gram	3.00	0.60	0.60	0.00	0.00	0.00	0	0.00	0	0.00
127105010	Hossainpur - Tetulia.	3.00	2.40	2.40	0.00	0.00	0.00	2	1.20	0	0.00
127105011	Kosgram - Pasakurunghi	3.00	3.90	3.90	0.00	0.00	0.00	0	0.00	0	0.00
127105012	Charkai - Sandrapur Shalbagan.	3.20	2.40	2.40	0.00	0.00	0.00	3	1.80	0	0.00
127105013	Ekair GC - Jamadani	3.20	1.50	1.50	0.00	0.00	0.00	0	0.00	0	0.00
127105014	Pargobindapur pucca road - Horirampur	2.50	1.60	1.60	0.00	0.00	0.00	0	0.00	0	0.00

BASIC INFORMATION OF ROAD

DIVISION : RAJSHAHI

DISTRICT : DINAJPUR

ROAD CODE	ROAD NAME	CREST WIDTH (m)	TOTAL LENGTH (Km)	SURFACE TYPE-WISE BREAKE-UP (Km)				STRUCTURE		EXISTING GAP	
				EARTHEN	FLEXIBLE PAVEMENT (BC)	BRICK PAVEMENT (WBM/HBB/BFS)	RIGID PAVEMENT (CC/RCC)	NUMBER	SPAN (m)	NUMBER	SPAN (m)
1	2	3	4	5	6	7	8	9	10	11	12

VILLAGE ROAD-B TOTAL: 12 Nos. Road 22.90 22.90 0.00 0.00 0.00 5 3.00 0 0.00

BIRAMPUR UPAZILA TOTAL: 85 Nos. Road 289.60 239.83 49.36 0.41 0.00 285 646.66 104 282.40