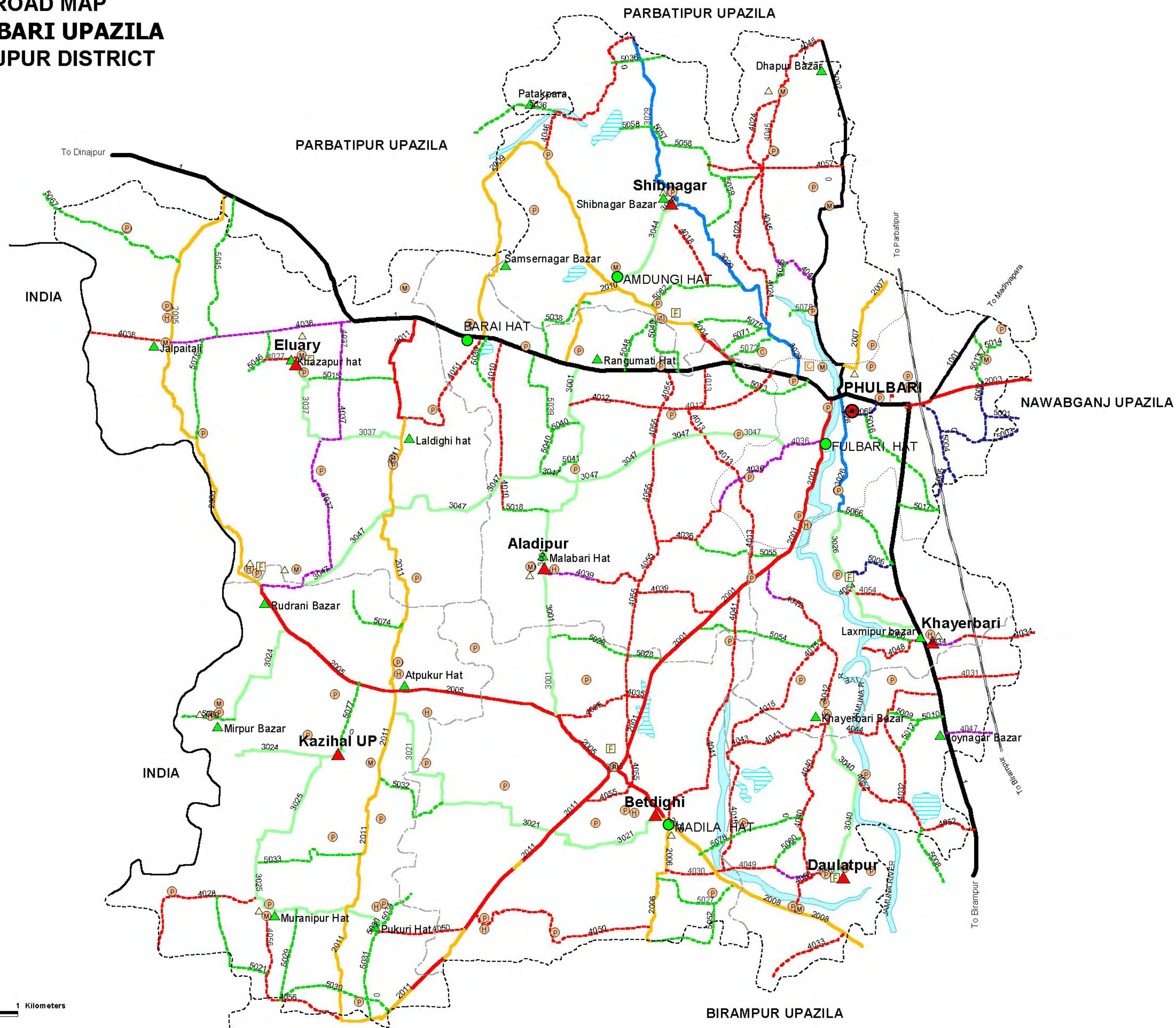


ROAD MAP PHULBARI UPAZILA DINAJPUR DISTRICT



LEGEND

Administrative Boundary

- International Boundary
- District Boundary
- - - - - Upazila Boundary
- · · · · Union Boundary
- · · · · Municipal Boundary

Administrative HQs

- District HQ
- Upazila HQ
- ▲ Union HQ

Physical Infrastructures

- National Highways
- Regional Highways
- Zila Road
- Upazila Road (Pucca)
- Upazila Road (Katcha)
- Union Road (Pucca)
- Union Road (Katcha)
- Village Road A (Katcha)
- Village Road B (Pucca)
- Village Road B (Katcha)
- Paurashava Road
- Railway Network
- Embankment
- Telecommunication line
- Power Transmission Line

Natural Features

- Wide River
- Water Bodies
- Sandy Area
- Khal
- Forest
- Hill

Socio-Economic Infrastructures

- Growth Centre
- ▲ Small Hat/Bazar
- Police Station
- Upazila Health Complex
- Family welfare Centre
- Community Clinic
- Post Office
- College
- High School
- Primary School
- Madrasa
- Mosque
- Ashrayan/Abasan
- Temple

Compiled from : LGED Upazila Base Maps 1994-95, Landsat TM 1998,
GPS Survey 1999 and Field Checking in November 2004
Projection : Lambert's Conformal Conic

PREPARED BY : GIS UNIT
LOCAL GOVERNMENT ENGINEERING DEPARTMENT



SCALE
0 1 Kilometers

BASIC INFORMATION OF ROAD

DIVISION : RAJSHAHI

DISTRICT : DINAJPUR

ROAD CODE	ROAD NAME	CREST WIDTH (m)	TOTAL LENGTH (Km)	SURFACE TYPE-WISE BREAK-UP (Km)				STRUCTURE		EXISTING GAP	
				EARTHEN	FLEXIBLE PAVEMENT (BC)	BRICK PAVEMENT (WBM/HBB/BFS)	RIGID PAVEMENT (CC/RCC)	NUMBER	SPAN (m)	NUMBER	SPAN (m)
1	2	3	4	5	6	7	8	9	10	11	12

UPAZILA : FULBARI

ROAD TYPE : UPAZILA ROAD

127382001	Phulbari UZ - Madilaha GC Road.	6.52	10.33	0.00	10.33	0.00	0.00	26	74.25	0	0.00
127382003	Phulbari UZ - Abtagong GC Road.	7.95	1.95	0.00	1.95	0.00	0.00	4	21.80	0	0.00
127382004	Dinajpur-Phulbari R&H (Khuriadanga) - Amdonghi Hat GC Rd.	5.80	3.25	2.21	1.04	0.00	0.00	3	64.00	0	0.00
127382005	Madilaha GC (Chintamon Moor) - Ambarihat GC Road	6.08	17.90	9.90	6.89	1.12	0.00	25	96.15	0	0.00
127382006	Madila GC - Katrahat GC Road.	4.62	2.50	1.93	0.00	0.57	0.00	6	5.45	0	0.00
127382007	Phulbari UZ to Khayerpukur GC road via Boropukuria Coal mine.	4.25	4.89	4.89	0.00	0.00	0.00	17	24.69	0	0.00
127382008	Madilaha GC to Birampur hat GC Road.	6.50	3.57	3.57	0.00	0.00	0.00	0	0.00	0	0.00
127382009	Amdungihat GC - Baraihat GC via Pathokparahat and Samsar nagar hat Rd.	3.90	6.92	6.92	0.00	0.00	0.00	2	3.25	7	24.00
127382010	Dinajpur-Phulbari R&H (Rangamati Adibashi moor) to Amgongirhat GC Rd.	4.88	2.13	1.13	1.00	0.00	0.00	2	10.00	1	5.00
127382011	R&H road at Putkia More - Dahsma hat -Chinta more road via Dadul High school. (UZR #354)	5.42	22.54	13.73	8.81	0.00	0.00	36	66.05	0	0.00

UPAZILA ROAD TOTAL: 10 Nos. Road

75.98 44.28 30.01 1.69 0.00 121 365.64 8 29.00

ROAD TYPE : UNION ROAD

127383001	Rangamati hat- Chaurait More via Melabari hat & Aladipur UP Road	3.50	6.35	6.35	0.00	0.00	0.00	20	29.97	1	2.00
127383021	Bethdighi UP - Atpukur hat.	3.50	8.20	8.20	0.00	0.00	0.00	4	6.50	0	0.00
127383024	Kazihal UP office - Rudranihat.	3.50	7.00	7.00	0.00	0.00	0.00	7	26.08	3	9.00
127383025	Kazihal UP office - Pukurihat	3.50	8.00	8.00	0.00	0.00	0.00	10	24.30	0	0.00
127383026	Thana HQ - Khayerbari Bazar.	3.58	5.93	4.09	1.84	0.00	0.00	16	22.75	0	0.00
127383029	Fulbari GC- Ulipurhat via Shibnagar UP	6.99	8.17	0.00	8.17	0.00	0.00	23	83.55	0	0.00
127383037	Eluary UP office - Laldighirhat	3.00	3.50	3.50	0.00	0.00	0.00	19	22.02	0	0.00
127383040	Doulatpur U.P Office - Khayerbari bazar	3.00	4.00	4.00	0.00	0.00	0.00	3	6.50	4	10.00
127383044	Shibnagar UP Office - Amdunga hat GC	3.50	2.61	2.61	0.00	0.00	0.00	1	4.00	2	8.00
127383047	Phulbari GC to Rudranihat via Aladipur UP & Serampur (MP road).	3.20	6.80	6.80	0.00	0.00	0.00	10	27.00	0	0.00

UNION ROAD TOTAL: 10 Nos. Road

60.55 50.55 10.00 0.00 0.00 113 252.68 10 29.00

ROAD TYPE : VILLAGE ROAD-A

127384010	Barai (R&H) Road - Sreehoripur	3.50	3.35	3.35	0.00	0.00	0.00	3	5.50	2	5.30
127384012	Raghunathpur - Sujapur (RHD)	4.00	4.85	4.85	0.00	0.00	0.00	6	14.55	1	3.50
127384013	Rangamati BDR Camp - Dakhin Krishnapur	4.00	5.02	5.02	0.00	0.00	0.00	6	14.10	0	0.00
127384015	Doulatpur West Para - Khayerbari Eidgha	4.00	5.55	5.55	0.00	0.00	0.00	3	6.20	0	0.00
127384018	Shibnagar UP Office - Poly Shibnagar	3.50	1.85	1.85	0.00	0.00	0.00	1	2.00	1	2.00
127384024	Trimohoni - Dudhipukur.	3.50	5.35	5.35	0.00	0.00	0.00	2	4.50	1	2.00
127384027	Euary U.P Office - UNR -4 via Khajapur village Rd.	3.50	1.50	1.50	0.00	0.00	0.00	2	1.90	2	4.20
127384028	Hazradpur - Rashid pur Rd.	3.10	3.00	3.00	0.00	0.00	0.00	3	7.60	3	6.30
127384030	Vacra Bridge - Kharampur Rd.	1.50	1.50	1.50	0.00	0.00	0.00	1	1.50	1	2.00
127384031	Baraipara - Pacha Polypara Rd.	3.50	2.12	2.12	0.00	0.00	0.00	2	8.90	1	3.00
127384032	Rashidpur - Amra BOP Road.	4.00	2.50	2.50	0.00	0.00	0.00	2	1.60	3	6.20
127384033	Janipur - Radhakrishnapur Rd.	4.00	4.50	4.50	0.00	0.00	0.00	4	9.50	4	6.80
127384034	Khayerbari U.P Office - Laxmipur Purbo Shimana Rd.	3.50	2.25	2.25	0.00	0.00	0.00	4	7.30	1	2.00
127384035	UZR-1/ Mosheshpur moor to Chowritemoor (UZR-8).	4.50	2.00	2.00	0.00	0.00	0.00	5	6.40	0	0.00
127384036	Suzapur UZR-1 to Senera Road.	4.12	4.80	1.60	3.20	0.00	0.00	3	6.00	2	7.50
127384037	Bazai moor (R & H) - Rudrani hat Road.	4.10	6.85	0.00	6.85	0.00	0.00	19	34.85	3	6.00
127384038	Bazai More (R & H) - Shibpurhat Road.	7.89	4.20	0.51	3.69	0.00	0.00	8	45.60	0	0.00
127384039	UZR-1/Bashudevpur to Melabari bazar	4.05	3.42	2.64	0.79	0.00	0.00	4	9.25	0	0.00

BASIC INFORMATION OF ROAD

DIVISION : RAJSHAHI

DISTRICT : DINAJPUR

ROAD CODE	ROAD NAME	CREST WIDTH (m)	TOTAL LENGTH (Km)	SURFACE TYPE-WISE BREAK-UP (Km)				STRUCTURE		EXISTING GAP	
				EARTHEN	FLEXIBLE PAVEMENT (BC)	BRICK PAVEMENT (WBM/HBB/BFS)	RIGID PAVEMENT (CC/RCC)	NUMBER	SPAN (m)	NUMBER	SPAN (m)
1	2	3	4	5	6	7	8	9	10	11	12
127384040	UZR-1/Janipur to Khayerbari bazar	4.50	5.47	5.47	0.00	0.00	0.00	11	29.45	0	0.00
127384041	UZR-1/ Basudebpur to Madila hat GC (Kathaurra Rd.)	3.50	5.60	5.60	0.00	0.00	0.00	8	17.80	0	0.00
127384042	Dhakhin Krishnapur UZR-1 - Khayerbari bazar.	4.17	3.80	3.05	0.75	0.00	0.00	2	1.25	0	0.00
127384043	Khayerbari bazar - UNR-15 Road.	3.50	5.50	5.50	0.00	0.00	0.00	6	27.00	2	10.00
127384044	Bagdara more(R & H) - Khayerbari bazar River ghat	3.50	3.50	3.50	0.00	0.00	0.00	3	9.60	1	3.00
127384045	Purba Bazitpur - Dhaper bazar	4.50	7.00	5.82	0.00	1.19	0.00	10	12.50	10	19.70
127384046	Amgongirhat GC - Ulipur hat.	3.50	5.16	5.16	0.00	0.00	0.00	2	4.30	5	19.60
127384047	R&H Jaynagar bazar - Ratonpur bazar	3.50	2.50	0.00	2.50	0.00	0.00	0	0.00	2	6.00
127384048	Mohodipur river ghat - Khayerbari bazar.	3.50	2.25	2.25	0.00	0.00	0.00	4	11.80	0	0.00
127384049	UZR-8/ Bot tala to Doulatpur UP office.	3.40	3.00	1.38	1.62	0.00	0.00	4	24.95	0	0.00
127384050	UZR-6/ Madilahat (Tri mohoni) - Pukurhat	3.50	9.50	9.50	0.00	0.00	0.00	15	42.40	0	0.00
127384051	Baraihat GC - Laldighirhat	3.50	5.90	5.90	0.00	0.00	0.00	6	9.20	0	0.00
127384052	R&H Rd. At Chandipur - Polypara River ghat	3.00	2.80	2.80	0.00	0.00	0.00	3	11.00	1	3.00
127384053	UZR-8 at Bolyvaddrapur Mdrasha - Doulatpur U.P Office	3.50	0.95	0.95	0.00	0.00	0.00	2	26.00	2	5.00
127384054	R&H Rd. at Purbo Narayonpur - West Lalpur Jumuna River	3.50	2.00	2.00	0.00	0.00	0.00	2	10.00	4	10.50
127384055	Rangamati BDR Camp (R&H) - Chintamon moor (UZR-5) .	4.50	8.29	8.29	0.00	0.00	0.00	4	8.30	2	5.50
127384056	Rudrani hat (Joyenty moor) to Deshmahat via Muraripur hat.	3.50	6.43	6.43	0.00	0.00	0.00	7	10.00	0	0.00
127384057	Shibnagar UP - Fulbari Parbatipur Road	4.00	4.40	4.40	0.00	0.00	0.00	2	4.50	1	20.50
VILLAGE ROAD-A TOTAL: 36 Nos. Road			148.66	128.08	19.40	1.19	0.00	169	447.30	55	159.60

ROAD TYPE : VILLAGE ROAD-B

127385001	Purbo Ramchandopur - Mirzapur.	3.00	0.29	0.00	0.29	0.00	0.00	0	0.00	1	1.50
127385002	Ghonapara - Mirzapur Road	3.10	0.36	0.00	0.36	0.00	0.00	0	0.00	0	0.00
127385003	Tatulia Madrasha - Ghonapara Rd.	3.00	1.30	0.00	1.30	0.00	0.00	0	0.00	2	2.50
127385004	Purbo Ramchandopur - Chalk Shabajpur Rd.	3.20	1.01	0.00	1.01	0.00	0.00	1	2.00	0	0.00
127385005	Chalk Shabajpur - Abdus Sattar House	2.00	0.25	0.00	0.25	0.00	0.00	0	0.00	1	1.00
127385006	Bhormochari More - Aziz Principal House	3.00	0.99	0.99	0.00	0.00	0.00	3	8.00	1	2.00
127385008	Pacha Palypara - Garpinglai Purbo Simana (R&H road)	2.50	0.48	0.48	0.00	0.00	0.00	1	7.00	0	0.00
127385009	Garpinglai - Samsul Haque's House	3.25	1.19	1.19	0.00	0.00	0.00	1	5.00	0	0.00
127385010	Baraipara - Khotang Road	3.00	0.57	0.57	0.00	0.00	0.00	2	6.80	0	0.00
127385012	Bagdhara More - Garpinlai	3.50	1.19	1.19	0.00	0.00	0.00	1	1.70	0	0.00
127385013	Tatulia Village - Tatulia Madrasha Road	3.00	1.60	1.60	0.00	0.00	0.00	2	3.30	0	0.00
127385014	Tatulia Village - Afsaruddin's House Road	3.00	0.25	0.25	0.00	0.00	0.00	1	1.00	0	0.00
127385015	Eluary U.P. Office - Sahara Village Road	2.50	1.30	1.30	0.00	0.00	0.00	3	6.60	0	0.00
127385016	R&H Road - Barokona Road	3.00	1.10	0.00	1.10	0.00	0.00	3	4.20	0	0.00
127385017	R&H Road - Afsar Miah's House	3.00	0.85	0.00	0.85	0.00	0.00	1	0.92	0	0.00
127385018	Hasimpur - Ismailpur Rd.	3.00	2.49	2.49	0.00	0.00	0.00	3	13.00	0	0.00
127385021	Hazratpur Takor More - Moichenda Road	3.50	1.90	1.90	0.00	0.00	0.00	2	2.70	2	2.50
127385025	Gofur Sarkar House - Chalk Kabir Non Govt. P/School	2.50	0.37	0.37	0.00	0.00	0.00	0	0.00	1	1.00
127385027	Kharompur More - Boro Nathon Rd.	3.00	1.60	1.60	0.00	0.00	0.00	1	0.92	1	1.90
127385028	Basudebpur Paikore Danga Bridge (UZR-1) - Jiatgram (UNR-1) Rd.	2.50	2.55	2.55	0.00	0.00	0.00	4	5.40	1	3.50
127385029	Moraripur - Ankhightotna Rd.	3.50	3.05	3.05	0.00	0.00	0.00	2	13.65	0	0.00
127385030	Ankhightotna - Boranga Road	2.50	0.80	0.80	0.00	0.00	0.00	0	0.00	1	2.00
127385031	Boranga - Pukuri Hat	2.50	2.05	2.05	0.00	0.00	0.00	2	1.26	0	0.00
127385032	Kazihat Madrasha - Betdighi village.	2.50	1.70	1.70	0.00	0.00	0.00	1	1.50	1	3.00
127385033	Rameswourpur Satinpara - Satinpara Mosque	3.50	1.25	1.25	0.00	0.00	0.00	1	0.90	0	0.00
127385034	Pukurihat - Moklesur Rahman's House	3.00	1.20	1.20	0.00	0.00	0.00	2	3.50	1	2.50
127385036	Dhordoria Bridge - Modanpur.	2.50	1.35	1.35	0.00	0.00	0.00	0	0.00	1	2.50
127385038	Bolihorpur - Somsernagar Noorpur Road.	3.25	2.19	2.19	0.00	0.00	0.00	2	5.00	2	5.50
127385039	Sidurhata - Jharkata Mondir (R&H).	2.50	2.45	2.45	0.00	0.00	0.00	3	5.00	0	0.00
127385040	Sindurhata - Kanahar Road.	2.00	1.05	1.05	0.00	0.00	0.00	2	1.53	1	3.00

BASIC INFORMATION OF ROAD

DIVISION : RAJSHAHI

DISTRICT : DINAJPUR

ROAD CODE	ROAD NAME	CREST WIDTH (m)	TOTAL LENGTH (Km)	SURFACE TYPE-WISE BREAKE-UP (Km)				STRUCTURE		EXISTING GAP		
				EARTHEN	FLEXIBLE PAVEMENT (BC)	BRICK PAVEMENT (WBM/HBB/BFS)	RIGID PAVEMENT (CC/RCC)	NUMBER	SPAN (m)	NUMBER	SPAN (m)	
1	2	3	4	5	6	7	8	9	10	11	12	
127385041	Kurmut Vasapara - Uttar Raghunathpur (UNR-1) Rd.	3.25	1.45	1.45	0.00	0.00	0.00	2	2.92	0	0.00	
127385045	Gonipur Deep Tube Well - Balupara Horihorpur.	3.50	1.80	1.80	0.00	0.00	0.00	2	4.05	1	2.50	
127385046	Khajapur WAPDA More - Khajapur West Para.	2.50	0.80	0.80	0.00	0.00	0.00	1	0.53	0	0.00	
127385048	Rangamati Chuani Dangapara - Rajarampur School more.	3.00	1.35	1.35	0.00	0.00	0.00	0	0.00	3	7.05	
127385049	Rangamati BDR Camp - Rajarampur Darul Islam Madrasha	3.50	1.18	1.18	0.00	0.00	0.00	1	1.80	2	4.50	
127385052	Nathon Village - Akoir Khamarpara.	3.00	1.10	1.10	0.00	0.00	0.00	0	0.00	2	4.50	
127385054	Khayerbari Uttar Para - Basudebpur.	3.50	2.47	2.47	0.00	0.00	0.00	2	4.05	1	2.00	
127385055	Krishnapur Eidgah - Gokul Sarkar para.	3.50	1.90	1.90	0.00	0.00	0.00	2	2.40	1	2.50	
127385057	Mohespur Nasorpara - Chaklapara	3.00	0.85	0.85	0.00	0.00	0.00	1	1.80	0	0.00	
127385058	Mohespur Chaklapara - Khair Shibnagar	2.50	3.07	3.07	0.00	0.00	0.00	0	0.00	4	9.80	
127385059	Shibnagar Dangapara - Ramvadropur Tilai Khal	2.50	0.80	0.80	0.00	0.00	0.00	0	0.00	3	8.70	
127385060	Doulatpur - Doaler Bil Road	3.00	1.15	1.15	0.00	0.00	0.00	0	0.00	2	4.50	
127385062	Gopalpur Purbo Para - Gopalpur West Para	3.00	1.41	1.41	0.00	0.00	0.00	0	0.00	2	5.50	
127385065	Phulbari Bazar - Katabari P/School Road.	3.50	0.50	0.50	0.00	0.00	0.00	0	0.00	0	0.00	
127385066	Chakchaka Village - Bormochari more	3.00	1.25	1.25	0.00	0.00	0.00	2	7.00	0	0.00	
127385067	Panikata village - Tajpur Village Road	3.00	5.00	5.00	0.00	0.00	0.00	2	11.00	5	19.50	
127385068	Lakhimpur Bazer - Mohodipur River ghat Rd.	3.00	1.10	1.10	0.00	0.00	0.00	1	5.00	0	0.00	
127385069	Mirpur BOP - Mirpur West Para Rd.	2.50	1.20	1.20	0.00	0.00	0.00	2	2.63	0	0.00	
127385070	Nurpur - Dadpur Trimohoni Rd.	2.50	1.50	1.50	0.00	0.00	0.00	0	0.00	2	12.00	
127385071	Rajrampur UZR-4 to Rajarampur Masuapara Rd.	2.50	1.50	1.50	0.00	0.00	0.00	0	0.00	3	9.00	
127385072	Khuriadanga (UZR-4) - Rajarampur Masuapara Rd.	2.50	1.20	0.25	0.00	0.95	0.00	1	2.00	3	12.30	
127385073	Phulbari Hospital R&H - Rajarampur Fakirpara Rd	2.50	1.95	1.95	0.00	0.00	0.00	1	3.00	1	4.00	
127385074	Uttar Chowkia para - Bankura Rd.	3.60	1.50	1.50	0.00	0.00	0.00	1	0.38	1	2.00	
127385075	Rajarampur Chuniapara (UZR-4) - Masuapara	3.50	1.50	1.50	0.00	0.00	0.00	0	0.00	2	6.00	
127385076	Gonipur Dakhinpara - Uttar Jagonnathpur Pry. School	2.50	2.25	2.25	0.00	0.00	0.00	1	2.00	2	10.00	
127385077	Kazihal UP office - UZR-5 Road	2.80	2.50	2.50	0.00	0.00	0.00	3	1.80	0	0.00	
127385078	UZR-8 to Purbo Doulatpur Road	3.95	4.00	4.00	0.00	0.00	0.00	1	5.00	1	20.00	
VILLAGE ROAD-B TOTAL: 57 Nos. Road				85.01	78.90	5.16	0.95	0.00	70	158.23	58	180.75
FULBARI UPAZILA TOTAL: 113 Nos. Road				370.20	301.80	64.58	3.82	0.00	473	1223.85	131	398.35

ROAD MAP GHORAGHAT UPAZILA DINAJPUR DISTRICT

NAWABGANJ UPAZILA

DISTRICT RANGPUR
PIRGANJ UPAZILA

DISTRICT GAIBANDHA
PALASBARI UPAZILA

HAKIMPUR UPAZILA

DISTRICT JOYPURHAT
PANCHBIBI UPAZILA

DISTRICT GAIBANDHA
GABINDAGANJ UPAZILA

LEGEND

Administrative Boundary

- International Boundary
- - - District Boundary
- Upazila Boundary
- Union Boundary
- Municipal Boundary

Administrative HQs

- District HQ
- Upazila HQ
- ▲ Union HQ

Physical Infrastructures

- National Highways
- Regional Highways
- Zila Road
- Upazila Road (Pucca)
- Upazila Road (Katcha)
- Union Road (Pucca)
- Union Road (Katcha)
- Village Road A (Pucca)
- Village Road A (Katcha)
- Village Road B (Pucca)
- Village Road B (Katcha)
- Paurashava Road
- Railway Network
- Embankment
- Telecommunication line
- Power Transmission Line

Natural Features

- Wide River
- Water Bodies
- Sandy Area
- Khal
- Forest
- Hill

Socio-Economic Infrastructures

- Growth Centre
- ▲ Small Hat/Bazar
- Police Station
- Upazila Health Complex
- Family welfare Centre
- Community Clinic
- Post Office
- College
- High School
- Primary School
- Madrasa
- ▲ Mosque
- ▲ Ashrayan/Abasan
- ▲ Temple

Compiled from : LCED Upazila Base Maps 1994-95, Landsat TM 1998, GPS Survey 1999 and Field Checking in November 2004.

Projection : Lambert's Conformal Conic

PREPARED BY : GIS UNIT

LOCAL GOVERNMENT ENGINEERING DEPARTMENT



SCALE

0 1 Kilo meters

R.F. 1: 68,000

BASIC INFORMATION OF ROAD

DIVISION : RAJSHAHI

DISTRICT : DINAJPUR

ROAD CODE	ROAD NAME	CREST WIDTH (m)	TOTAL LENGTH (Km)	SURFACE TYPE-WISE BREAK-UP (Km)				STRUCTURE		EXISTING GAP	
				EARTHEN	FLEXIBLE PAVEMENT (BC)	BRICK PAVEMENT (WBM/HBB/BFS)	RIGID PAVEMENT (CC/RCC)	NUMBER	SPAN (m)	NUMBER	SPAN (m)
1	2	3	4	5	6	7	8	9	10	11	12

UPAZILA : GHORAGHAT

ROAD TYPE : UPAZILA ROAD

127432001	Ghoraghat- Hakimpur starting from RHD (RHD - Puroi). (UZR #352)	7.33	12.02	0.00	12.02	0.00	0.00	13	61.20	0	0.00
127432002	Bagerhat GC (Ghoraghat) - Kamdia GC	6.50	3.50	0.00	3.50	0.00	0.00	2	5.00	0	0.00
127432003	Dugdugi GC - Bhaduria GC	6.50	4.50	0.00	4.50	0.00	0.00	6	16.00	0	0.00
127432004	Dugdugi - Panchbibi GC	7.32	1.45	0.00	1.45	0.00	0.00	2	3.60	0	0.00
127432005	Raniganj G.C-Dugdugi GC Rd.	4.25	7.95	0.00	5.27	2.68	0.00	17	32.70	4	5.20
127432006	Ranigonj G. C. - Kamdia G. C.	4.50	8.40	0.00	8.40	0.00	0.00	18	29.20	0	0.00
127432007	Ranigonj GC - Chatrahat GC	4.90	4.29	0.00	4.29	0.00	0.00	14	67.30	0	0.00
127432008	Haripara bazar R&H - Khalashpir GC via Balagari bazar	7.00	8.20	7.65	0.40	0.15	0.00	18	91.50	0	0.00
127432009	Bager hat GC (Azad mor) -Osmanpur GC via T&T mor.	4.00	8.70	4.95	3.50	0.25	0.00	10	10.60	0	0.00

UPAZILA ROAD TOTAL: 9 Nos. Road 59.01 12.60 43.33 3.08 0.00 100 317.10 4 5.20

ROAD TYPE : UNION ROAD

127433002	RHD at Damodarpur (Bhaduria GC) - Balahar bazar via Palsha UP Office Road	4.00	12.45	11.90	0.00	0.55	0.00	26	27.90	0	0.00
127433003	Singra UP (Raniganj H/S) - Osmanpur GC via Varnapara & Chanpara Bazar	4.00	12.15	11.65	0.00	0.50	0.00	18	24.70	3	180.00
127433004	Ghoraghat UP-Bagerhat GC (Azad More)	4.50	9.60	6.10	1.45	2.05	0.00	16	17.40	0	0.00
127433006	Singra UP at RHD - Balogarihat Rd.	3.50	3.90	0.00	3.90	0.00	0.00	6	11.40	0	0.00
127433007	Palsha UP - Balagari Bazar via Sonamokhi RHD& Loharbond Ghat	4.50	12.35	10.60	1.40	0.35	0.00	17	27.80	1	100.00
127433008	Ghoraghat puratan bazar to Ghoraghat u.p road	3.50	4.25	3.40	0.85	0.00	0.00	6	4.30	0	0.00
127433010	Ghoraghat UP- Osmanpur GC	3.65	0.86	0.86	0.00	0.00	0.00	0	0.00	3	6.00
127433012	Raniganj G.C -Singra UP road	4.00	0.90	0.90	0.00	0.00	0.00	1	2.00	0	0.00

UNION ROAD TOTAL: 8 Nos. Road 56.46 45.41 7.60 3.45 0.00 90 115.50 7 286.00

ROAD TYPE : VILLAGE ROAD-A

127434001	Chenggaon - Kulanadapur	3.50	3.90	3.90	0.00	0.00	0.00	4	18.90	3	6.00
127434011	Raniganj - Kumari Road	3.66	3.50	3.50	0.00	0.00	0.00	1	23.00	5	8.00
127434024	Uttar Debipur to Kalnadapur	3.66	2.00	2.00	0.00	0.00	0.00	5	7.50	3	6.00
127434029	Ragunathpur -Baratipur	3.00	2.30	2.30	0.00	0.00	0.00	2	3.00	3	4.50
127434030	Balahar - Ohiura	3.66	3.00	3.00	0.00	0.00	0.00	0	0.00	6	37.50
127434032	Sargarpur - Talalpur	3.66	2.70	2.70	0.00	0.00	0.00	7	10.60	2	3.00
127434033	Sonamukhi - Loharbanda	3.50	5.50	5.50	0.00	0.00	0.00	2	3.00	11	16.50
127434034	Bulakipur R&H -Begumbari	3.66	3.00	3.00	0.00	0.00	0.00	1	1.50	3	6.00
127434035	Haripara R&H -Chalkbaria	3.66	2.00	2.00	0.00	0.00	0.00	2	3.00	5	7.50
127434036	Bulakipur - Sriharibihari	3.50	2.00	2.00	0.00	0.00	0.00	3	13.10	4	7.00
127434037	Gholarhat - Ultar Dibipur	3.66	4.00	4.00	0.00	0.00	0.00	1	1.50	7	41.50
127434038	Bagherhat UZR - Kalupukur	3.40	2.10	2.10	0.00	0.00	0.00	1	1.20	2	4.00
127434039	Kalupukur UZR - Shahargachi	3.20	2.50	2.50	0.00	0.00	0.00	1	1.50	4	8.50
127434040	Balogari -Srichandrapur	3.60	1.50	1.50	0.00	0.00	0.00	0	0.00	3	6.00
127434041	Karangee - Satianchura	3.10	0.80	0.80	0.00	0.00	0.00	1	2.00	2	4.00
127434042	Kasigari - Sarpara	3.66	7.50	7.50	0.00	0.00	0.00	2	3.00	9	43.00
127434044	Osmanpur Bus Stand - Shidhalgram	3.66	5.80	5.25	0.00	0.55	0.00	6	11.00	5	9.00
127434047	Jalalpur- Khodadalpur Koloni	3.60	2.85	2.85	0.00	0.00	0.00	4	4.40	3	4.00
127434048	Khodadalpur koloni - Jalalpur	3.66	3.25	3.25	0.00	0.00	0.00	1	2.00	3	6.00
127434049	Moricha - Kanagari R&H Via Belowa	3.65	6.10	6.10	0.00	0.00	0.00	3	5.20	6	8.00
127434050	Ichla - Dhawa Majjan	3.60	4.00	4.00	0.00	0.00	0.00	3	5.50	5	10.00
127434051	Kundaron - Chachuria	3.50	2.00	2.00	0.00	0.00	0.00	1	1.20	4	7.50
127434052	Kundarampur - Sagripur	3.50	3.00	3.00	0.00	0.00	0.00	1	1.20	2	2.50
127434054	Hatpara - Rampura	3.66	3.15	3.15	0.00	0.00	0.00	3	4.80	2	4.00
127434055	Chopagari - Hatpara Rd	3.66	3.20	3.20	0.00	0.00	0.00	3	6.00	3	5.00

BASIC INFORMATION OF ROAD

DIVISION : RAJSHAHI

DISTRICT : DINAJPUR

ROAD CODE	ROAD NAME	CREST WIDTH (m)	TOTAL LENGTH (Km)	SURFACE TYPE-WISE BREAK-UP (Km)				STRUCTURE		EXISTING GAP	
				EARTHEN	FLEXIBLE PAVEMENT (BC)	BRICK PAVEMENT (WBM/HBB/BFS)	RIGID PAVEMENT (CC/RCC)	NUMBER	SPAN (m)	NUMBER	SPAN (m)
1	2	3	4	5	6	7	8	9	10	11	12
127434056	Motibalus Mour - Gobindagonj R&H Rd	3.66	1.25	1.25	0.00	0.00	0.00	0	0.00	4	7.00
127434057	Mission Mour - Rampura Rd	3.66	2.25	2.25	0.00	0.00	0.00	2	3.00	2	4.00
127434058	Osmanpur Mour -Lalmati Rd	3.50	1.75	1.75	0.00	0.00	0.00	1	2.00	3	6.00
127434059	Nitaishaha Pukur - Shayampur Rd	3.66	1.60	1.60	0.00	0.00	0.00	1	2.00	3	6.00
127434060	R&H - Nurjahanpur Madrasha Rd	3.00	1.50	1.50	0.00	0.00	0.00	1	1.50	2	4.00
127434061	Birahi R&H - Palogari Rd	3.60	3.00	3.00	0.00	0.00	0.00	2	4.00	5	10.00
127434063	Bhatchhala R1/8 Rd - Belowa R1/18	3.50	1.75	1.75	0.00	0.00	0.00	1	1.20	2	3.00
127434065	Parbotipur - Kulanondopur Riverghat Road	4.01	4.06	4.06	0.00	0.00	0.00	4	18.00	0	0.00
127434066	FRA Road at Shingra - Amra Adrasha Gram Road	3.80	4.45	4.45	0.00	0.00	0.00	6	17.00	0	0.00
127434068	Dugdugi GC - Barakandi Road	4.00	1.80	1.80	0.00	0.00	0.00	1	2.30	0	0.00
127434069	Ghoraghat Hakimpur FRB at Nama Bolahar - Tosai Road	3.65	0.75	0.75	0.00	0.00	0.00	4	6.30	0	0.00
127434072	Kalabari R&H - Nangra ghat via Parbatipur Rd	3.30	5.65	4.15	1.50	0.00	0.00	16	84.43	3	2.25
127434074	Dugdugi FRB - Kasiadanga ghat	3.60	3.00	3.00	0.00	0.00	0.00	0	0.00	5	13.00
127434075	T&T more RHD - Osmanpur G.C.Rd.	3.60	1.30	0.00	1.30	0.00	0.00	1	1.50	0	0.00
127434078	Balahar FRB - Kakira hat	3.00	4.90	4.90	0.00	0.00	0.00	4	4.30	9	38.00
127434079	Patsaw FRB - Ghoraghat UHQ	3.40	2.35	2.35	0.00	0.00	0.00	2	4.40	4	9.00
127434080	Sampur RHD - Osmanpur G.C.	3.50	0.80	0.80	0.00	0.00	0.00	1	1.50	3	5.00
127434083	Khapukur - Palsha UP H/Q Rd	3.50	2.70	2.70	0.00	0.00	0.00	6	5.55	1	0.60
127434084	Birahimpur RHD - Rishighat	2.90	6.75	6.75	0.00	0.00	0.00	7	32.55	2	34.00
127434085	Kangari RHD - Bolahar hat	3.65	8.20	8.20	0.00	0.00	0.00	6	7.80	2	2.00
127434086	Birahimpur RHD - Kamanduba ghat	3.00	1.45	1.45	0.00	0.00	0.00	1	0.90	1	1.00
127434087	Hili Road RHD - Lalmati ghat	3.70	3.15	3.15	0.00	0.00	0.00	2	2.50	4	3.50
127434088	Raniganj Food Godown RHD - Kamanduba Ghat	3.00	1.00	1.00	0.00	0.00	0.00	0	0.00	2	1.00
127434089	Begunbari RHD - Loharbond ghat	3.60	4.50	4.50	0.00	0.00	0.00	4	14.60	2	4.00
127434090	FRB at Samu house - Bager hat G.C.	3.50	6.60	6.60	0.00	0.00	0.00	9	21.74	1	2.00
127434091	Shahebganj RHD - Fulohar ghat	3.60	3.00	3.00	0.00	0.00	0.00	3	10.90	4	8.00
127434096	Kadim Nagar - Hazir Ghat	4.00	0.90	0.06	0.84	0.00	0.00	5	6.30	0	0.00
127434097	Kadamtali ghat-Satpara Road	3.66	5.10	5.10	0.00	0.00	0.00	4	6.00	5	7.50
127434098	Ghoraghat upazila H/Qs- Ghoraghat UP road	4.00	0.55	0.55	0.00	0.00	0.00	1	0.90	0	0.00
127434099	Bishai Nathpur (UZR) to Palsh UP Via Bashmuri	4.00	1.25	0.00	1.25	0.00	0.00	4	6.10	0	0.00
127434100	Ranigonj-Binnagari-Shaowtalpara road	4.50	4.00	0.00	4.00	0.00	0.00	20	92.25	0	0.00
127434101	Ghoraghat - Hakimpur (Hilly) Road at Dugdugi GC - Dugdugi high school road	3.00	0.21	0.21	0.00	0.00	0.00	0	0.00	0	0.00
127434102	Noorjahanpur RHD - Kakupukur Mazer via Food Godown	3.60	1.60	1.60	0.00	0.00	0.00	0	0.00	0	0.00
127434103	Khetabmore - Noakhalipara	2.80	1.60	1.60	0.00	0.00	0.00	0	0.00	0	0.00
127434104	Bagherhat UNR - Kalupukur road	4.00	1.00	1.00	0.00	0.00	0.00	0	0.00	0	0.00
127434105	Bologari baza - Kunapara	2.50	1.50	1.50	0.00	0.00	0.00	0	0.00	0	0.00
127434106	Bologari bazar - Paribathipur Hundipara Road	3.60	2.00	2.00	0.00	0.00	0.00	0	0.00	0	0.00
127434107	Khetab more - Kadimnagar more via Graveyard Road	3.00	1.30	1.30	0.00	0.00	0.00	0	0.00	0	0.00
VILLAGE ROAD-A TOTAL: 63 Nos. Road			182.17	172.73	8.89	0.55	0.00	177	495.62	174	435.85

ROAD TYPE : VILLAGE ROAD-B

127435052	Thermohonighat - Sahebganj Rd	3.00	2.50	2.50	0.00	0.00	0.00	1	3.70	3	4.00
127435053	Bhatsala Vill Rd	2.85	0.65	0.65	0.00	0.00	0.00	1	1.20	1	1.00
127435054	Uttar Debipur Village Rd	3.00	0.60	0.60	0.00	0.00	0.00	0	0.00	1	1.50
127435055	Bisainathpur Village Rd	2.90	1.48	0.61	0.87	0.00	0.00	2	3.30	3	5.00
127435057	Mnnabhag - Salgaon Vill. Rd	2.80	1.50	1.50	0.00	0.00	0.00	0	0.00	3	4.50
127435058	Moglishpur Vill. Rd	2.90	1.55	1.55	0.00	0.00	0.00	2	2.00	2	2.00
127435059	Dhalihar Vill. Rd	2.80	1.10	1.10	0.00	0.00	0.00	1	1.00	2	3.00
127435060	UZR/3 Rd - Chatsal Vill. Rd	3.00	1.30	1.30	0.00	0.00	0.00	3	6.00	1	1.50
127435061	Paikpara Village Rd	3.00	1.60	1.60	0.00	0.00	0.00	2	3.00	2	3.00
127435062	Kucherpara Vill Rd	2.90	0.60	0.60	0.00	0.00	0.00	1	1.20	2	3.00
127435063	Parbartipur Village Rd	2.90	1.00	1.00	0.00	0.00	0.00	0	0.00	0	0.00
127435064	Kashigari Grameen Bank - Rameshwarpur Pucca Road via house of Sayed	4.00	1.00	1.00	0.00	0.00	0.00	0	0.00	0	0.00

BASIC INFORMATION OF ROAD

DIVISION : RAJSHAHI

DISTRICT : DINAJPUR

ROAD CODE	ROAD NAME	CREST WIDTH (m)	TOTAL LENGTH (Km)	SURFACE TYPE-WISE BREAKE-UP (Km)				STRUCTURE		EXISTING GAP		
				EARTHEN	FLEXIBLE PAVEMENT (BC)	BRICK PAVEMENT (WBM/HBB/BFS)	RIGID PAVEMENT (CC/RCC)	NUMBER	SPAN (m)	NUMBER	SPAN (m)	
1	2	3	4	5	6	7	8	9	10	11	12	
127435065	Raniganj- Kamdia UZR to Rameshwarpur	4.00	1.25	1.25	0.00	0.00	0.00	0	0.00	0	0.00	
127435066	Khodadalpur Koloni - Jalapur	3.66	3.25	3.25	0.00	0.00	0.00	0	0.00	0	0.00	
127435067	Bisainathpur Village Road	3.00	0.50	0.50	0.00	0.00	0.00	0	0.00	0	0.00	
127435068	Palsha village Road	3.50	1.25	1.25	0.00	0.00	0.00	0	0.00	0	0.00	
127435069	Bisainathpur - Dhampara village road	3.00	0.80	0.80	0.00	0.00	0.00	0	0.00	0	0.00	
127435070	Chand daspur - Shalikadah village road	3.00	2.00	2.00	0.00	0.00	0.00	0	0.00	0	0.00	
127435071	Sahapara - Sree Chandrapur village road	2.50	0.80	0.80	0.00	0.00	0.00	0	0.00	0	0.00	
127435072	Ramsherpur - Nayapara village Road	3.50	1.00	1.00	0.00	0.00	0.00	0	0.00	0	0.00	
127435073	Kundaran - Banial village road	2.50	1.20	1.20	0.00	0.00	0.00	0	0.00	0	0.00	
127435074	Mitaly Addrash gram village road	3.50	1.50	1.50	0.00	0.00	0.00	0	0.00	0	0.00	
127435075	Shahebgonj village road	3.00	0.90	0.90	0.00	0.00	0.00	0	0.00	0	0.00	
127435076	Khudkhud village road	3.00	0.80	0.80	0.00	0.00	0.00	0	0.00	0	0.00	
127435077	Shidhal gram village road	3.00	1.30	1.30	0.00	0.00	0.00	0	0.00	0	0.00	
VILLAGE ROAD-B TOTAL: 25 Nos. Road				31.43	30.56	0.87	0.00	0.00	13	21.40	20	28.50
GHORAGHAT UPAZILA TOTAL: 105 Nos. Road				329.06	261.30	60.69	7.08	0.00	380	949.62	205	755.55

ROAD MAP HAKIMPUR UPAZILA DINAJPUR DISTRICT

BIRAMPUR UPAZILA

NAWABGANJ UPAZILA

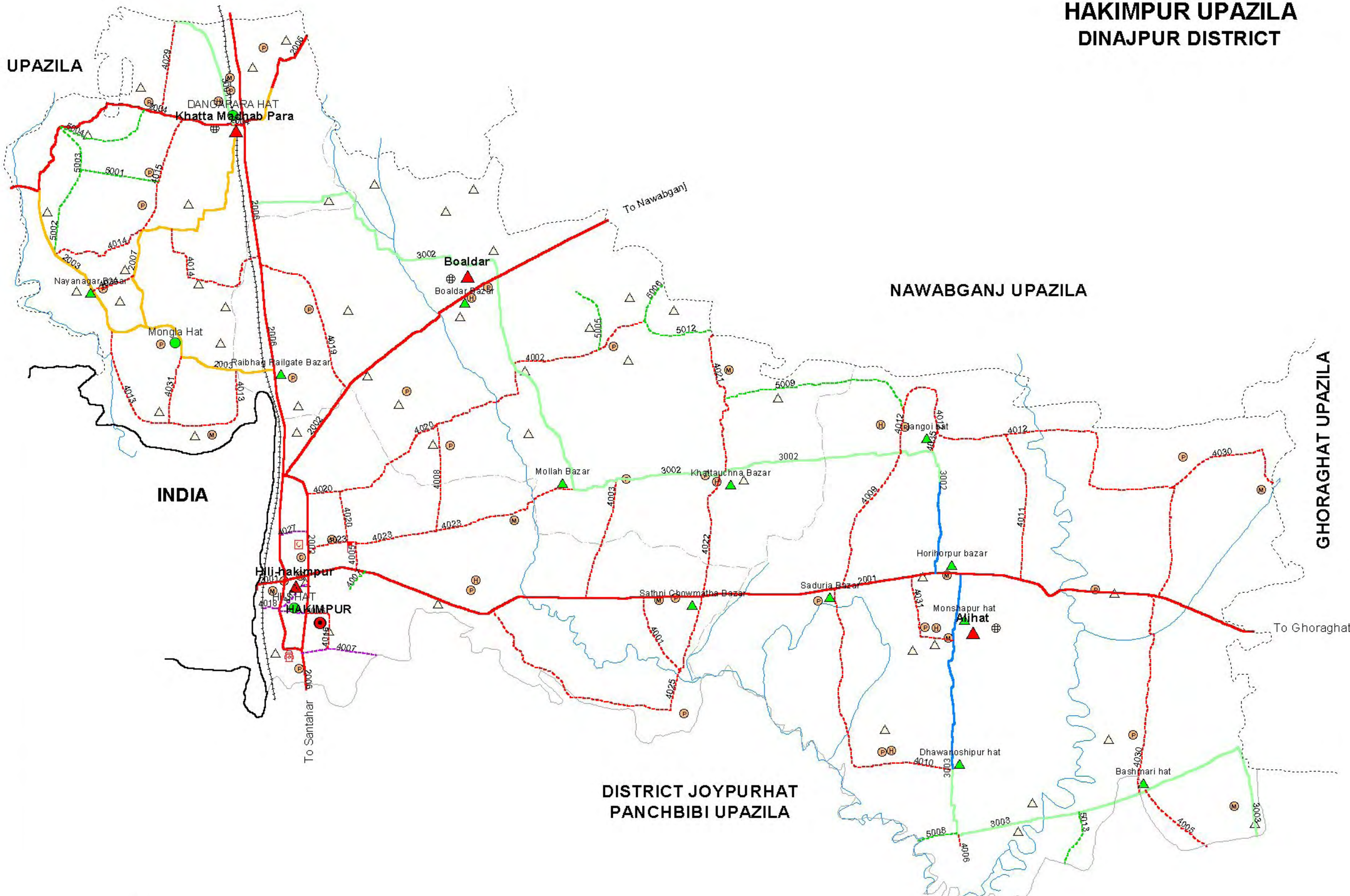
GHORAGHAT UPAZILA

DISTRICT JOYPU RHAT
PANCHBIBI UPAZILA

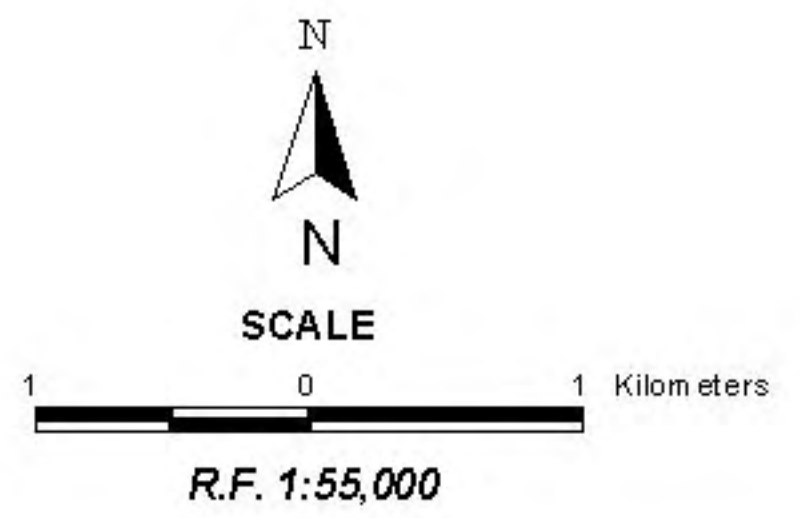
INDIA

LEGEND

- Administrative Boundary**
 - International Boundary
 - - - District Boundary
 - Upazila Boundary
 - Union Boundary
 - Municipal Boundary
- Administrative HQs**
 - District HQ
 - Upazila HQ
 - ▲ Union HQ
- Physical Infrastructures**
 - National Highways
 - Regional Highways
 - Zila Road
 - Upazila Road (Pucca)
 - Upazila Road (Katcha)
 - Union Road (Pucca)
 - Union Road (Katcha)
 - Village Road A (Pucca)
 - Village Road A (Katcha)
 - Village Road B (Pucca)
 - Village Road B (Katcha)
 - Paurashava Road
 - Railway Network
 - Embankment
 - Telecommunication line
 - Power Transmission Line
- Natural Features**
 - Wide River
 - Water Bodies
 - Sandy Area
 - Khal
 - Forest
 - Hill
- Socio-Economic Infrastructures**
 - Growth Centre
 - ▲ Small Hat/Bazar
 - Police Station
 - Upazila Health Complex
 - Family welfare Centre
 - Community Clinic
 - Post Office
 - College
 - High School
 - Primary School
 - Madrasa
 - Mosque
 - ▲ Ashrayan/Abasan
 - Temple



Compiled from : LGED Upazila Base Maps 1994-95, Landsat TM 1999,
GPS Survey 1999 and Field Checking in November 2004
Projection : Lambert's Conformal Conic
PREPARED BY : GIS UNIT
LOCAL GOVERNMENT ENGINEERING DEPARTMENT



BASIC INFORMATION OF ROAD

DIVISION : RAJSHAHI

DISTRICT : DINAJPUR

ROAD CODE	ROAD NAME	CREST WIDTH (m)	TOTAL LENGTH (Km)	SURFACE TYPE-WISE BREAK-UP (Km)				STRUCTURE		EXISTING GAP	
				EARTHEN	FLEXIBLE PAVEMENT (BC)	BRICK PAVEMENT (WBM/HBB/BFS)	RIGID PAVEMENT (CC/RCC)	NUMBER	SPAN (m)	NUMBER	SPAN (m)
1	2	3	4	5	6	7	8	9	10	11	12

UPAZILA : HAKIMPUR

ROAD TYPE : UPAZILA ROAD

127472001	Hakimpur - Ghoraghat Road Starting from Hilli CP BDR Camp	7.32	14.28	0.00	14.28	0.00	0.00	16	89.70	0	0.00
127472002	Hakimpur Upazila H/Q - Dalardarga at RHD starting from Dakhin Basudebpur	7.31	8.50	0.50	8.00	0.00	0.00	11	36.10	0	0.00
127472003	Hilli GC-Katlahat GC starting from Satkuri Railgate via NAYANAGAR HAT GC	7.31	5.00	5.00	0.00	0.00	0.00	6	6.30	0	0.00
127472004	Dangapara GC - Katla GC	4.88	4.20	0.00	4.20	0.00	0.00	13	55.00	0	0.00
127472005	Dangapara GC - Bizul hat at Fulbari-Ghoraghat R&H road	4.88	1.90	0.57	1.15	0.18	0.00	4	16.50	0	0.00
127472006	Hakimpur - Fulbari Ghoraghat R&H Road (UZR #352)	7.31	11.53	0.00	11.53	0.00	0.00	16	66.90	0	0.00
127472007	Dangapara GC -Nayanagar GC via Shalpurkia Debkhanda	4.90	4.70	4.70	0.00	0.00	0.00	8	8.74	0	0.00

UPAZILA ROAD TOTAL: 7 Nos. Road 50.11 10.77 39.16 0.18 0.00 74 279.24 0 0.00

ROAD TYPE : UNION ROAD

127473001	Khatta Madhabpara UP - Birampur GC via Dhelupara Road	3.66	1.80	1.15	0.15	0.50	0.00	3	3.94	0	0.00
127473002	Lohachara at Upazila Road- Hariharpurhat at Upazila Road via Boalder UP office	4.88	15.35	14.24	0.71	0.40	0.00	55	73.75	4	5.80
127473003	Hariharpur Hat - Dugdugi GC rd via Alihat UP & Dhaoanashipurhat & Bashmuri	4.90	8.65	5.05	2.93	0.67	0.00	9	13.20	0	0.00

UNION ROAD TOTAL: 3 Nos. Road 25.80 20.44 3.79 1.57 0.00 67 90.89 4 5.80

ROAD TYPE : VILLAGE ROAD-A

127474001	Rangamati - Satni Road	4.00	2.50	2.50	0.00	0.00	0.00	0	0.00	0	0.00
127474002	Paikpara - Kakrapali	4.20	2.10	2.10	0.00	0.00	0.00	2	5.40	0	0.00
127474003	Rautara FRB-Hatishow Road	4.57	1.65	1.65	0.00	0.00	0.00	1	1.00	0	0.00
127474005	Palpara - Chandipur Boalddhar (Boigram) Road	4.30	1.50	1.50	0.00	0.00	0.00	0	0.00	0	0.00
127474006	Alihat - Alihat Guchagram Rd	3.66	0.80	0.80	0.00	0.00	0.00	0	0.00	0	0.00
127474007	South Bashudebpur-Dugdugi Panchibi Upazila Road(Hakimpur part)	4.27	1.20	0.00	1.20	0.00	0.00	0	0.00	0	0.00
127474008	Makurmura - Ismailpur Road	4.27	1.10	1.10	0.00	0.00	0.00	0	0.00	0	0.00
127474009	Upazila Road at Saduria - Jangoi hat Road	2.50	2.10	2.10	0.00	0.00	0.00	0	0.00	0	0.00
127474010	Upazila Road at Saduria - Dhawanashipur via Koktara Road	4.60	5.80	5.80	0.00	0.00	0.00	0	0.00	0	0.00
127474011	Nayapara Upazila Road - Mokamdaha Road	3.00	2.50	2.50	0.00	0.00	0.00	0	0.00	0	0.00
127474012	Jangoihat - Agat Rikabi Road	3.00	4.00	4.00	0.00	0.00	0.00	0	0.00	0	0.00
127474013	Sathkuri - Nayanagar via Ghasuria Road	4.90	3.35	3.35	0.00	0.00	0.00	0	0.00	0	0.00
127474014	Naodapara Upazila Road - Gobindahpur Road	4.27	3.80	3.80	0.00	0.00	0.00	0	0.00	0	0.00
127474015	Horakistapur More - Mongla Adibashpara via Madhabpur Road	4.27	3.95	3.95	0.00	0.00	0.00	0	0.00	0	0.00
127474016	Madhay Bashudebpur-Paurashova School Rd	4.27	1.20	1.20	0.00	0.00	0.00	0	0.00	0	0.00
127474017	Hili Bazar Rd	3.00	0.50	0.00	0.50	0.00	0.00	3	0.90	0	0.00
127474018	Railway Station - Upazila Road	3.05	0.22	0.00	0.22	0.00	0.00	0	0.00	0	0.00
127474019	Boro Changram - Laxmipur Upazila Road	4.90	4.35	4.35	0.00	0.00	0.00	14	26.00	0	0.00
127474020	Chandipur near Moharapara - Boalder	4.88	4.56	3.76	0.60	0.20	0.00	7	16.10	0	0.00
127474021	Nowabgonj Boarder - Khatta Uchna	3.80	4.30	4.30	0.00	0.00	0.00	5	2.40	0	0.00
127474022	Udaigiri - Khatta Uchna	2.50	1.80	1.80	0.00	0.00	0.00	1	2.50	0	0.00
127474023	Chandipur - Mollahat Road near back side of P.S	4.88	3.95	3.95	0.00	0.00	0.00	7	7.15	0	0.00
127474024	Dangapara Mongla Upazila RD - Nayanagar bazar	4.90	0.85	0.85	0.00	0.00	0.00	1	2.00	0	0.00
127474025	Satni chawmatha bazar - Jalalpur FRB via Rangamati Rd	4.80	5.00	5.00	0.00	0.00	0.00	3	15.50	0	0.00
127474027	Chandipur-Fakirpara R&H Road	3.66	0.50	0.00	0.00	0.50	0.00	0	0.00	0	0.00
127474028	Mongla hat GC - Ghasuria	4.00	1.20	1.20	0.00	0.00	0.00	0	0.00	0	0.00
127474029	Khatta - Dhelupara Road	3.66	1.35	1.00	0.35	0.00	0.00	0	0.00	0	0.00

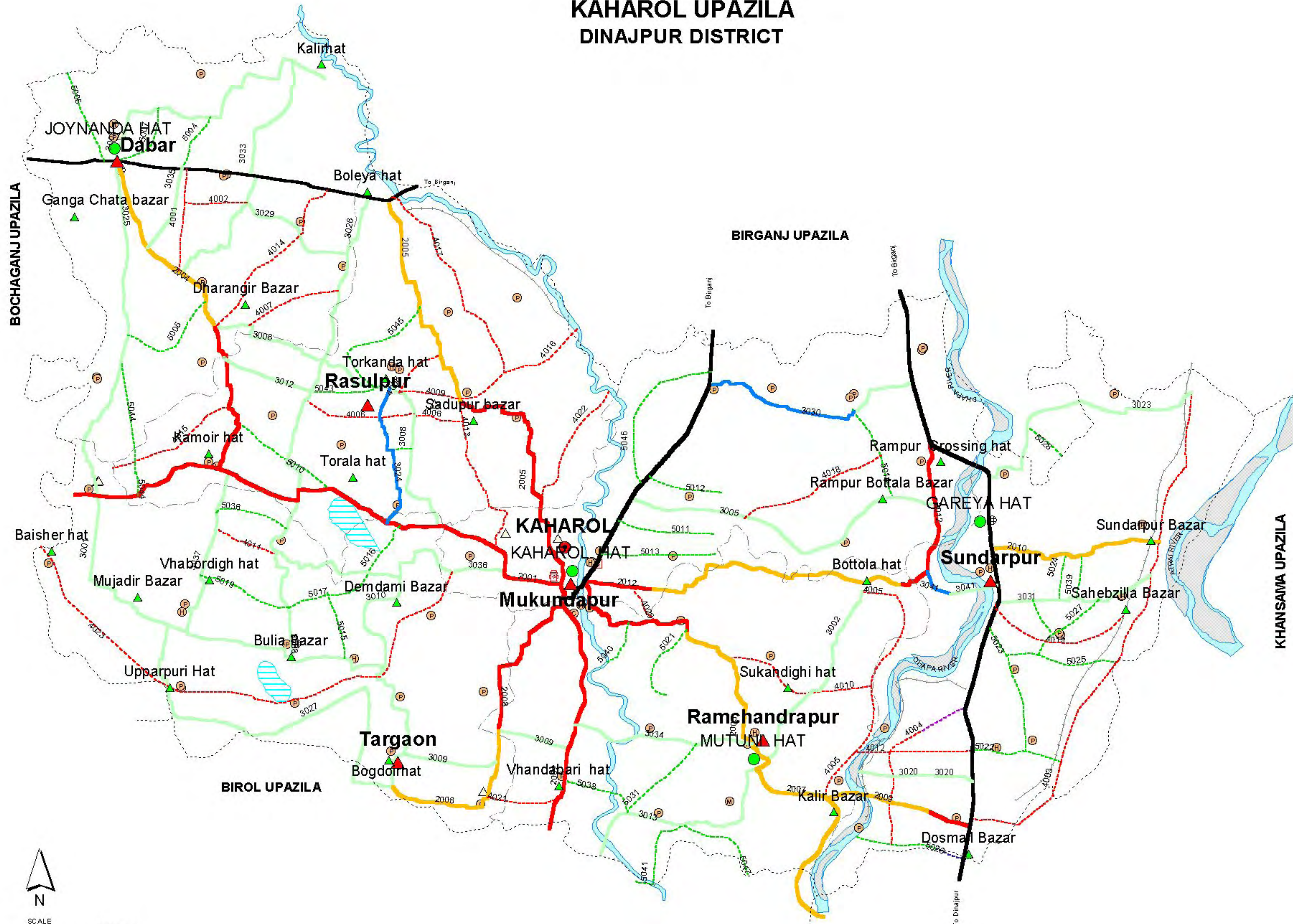
BASIC INFORMATION OF ROAD

DIVISION : RAJSHAHI

DISTRICT : DINAJPUR

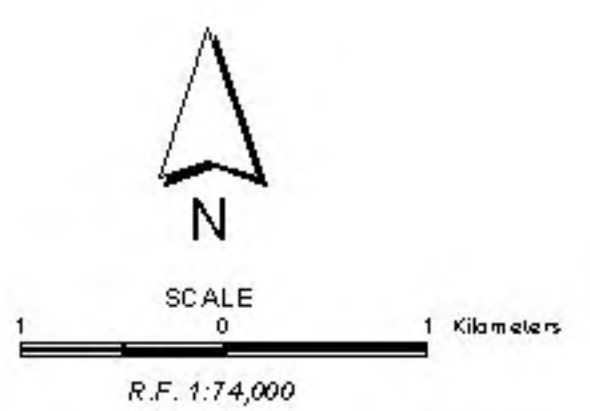
ROAD CODE	ROAD NAME	CREST WIDTH (m)	TOTAL LENGTH (Km)	SURFACE TYPE-WISE BREAK-UP (Km)				STRUCTURE		EXISTING GAP		
				EARTHEN	FLEXIBLE PAVEMENT (BC)	BRICK PAVEMENT (WBM/HBB/BFS)	RIGID PAVEMENT (CC/RCC)	NUMBER	SPAN (m)	NUMBER	SPAN (m)	
1	2	3	4	5	6	7	8	9	10	11	12	
127474030	Bashmuri hat - Palsha UP (Ghoraghat) rd via Baona & Rikabi	4.90	7.00	7.00	0.00	0.00	0.00	8	26.20	0	0.00	
127474031	Hariharpur - Ishabpur	3.00	1.00	1.00	0.00	0.00	0.00	2	3.20	0	0.00	
VILLAGE ROAD-A TOTAL: 29 Nos. Road				74.13	70.56	2.87	0.70	0.00	54	108.35	0	0.00
<u>ROAD TYPE : VILLAGE ROAD-B</u>												
127475001	Horakistopur - Ghanosampur	4.20	1.50	1.50	0.00	0.00	0.00	1	1.50	0	0.00	
127475002	Ghanosampur -Madhabpara	3.70	2.05	2.05	0.00	0.00	0.00	2	5.10	0	0.00	
127475003	Khatta - Madhabpara	4.00	1.15	1.15	0.00	0.00	0.00	0	0.00	0	0.00	
127475004	Khatta School - Khatta	3.00	1.65	1.65	0.00	0.00	0.00	2	3.10	0	0.00	
127475005	Kakrapali - Nayapara	2.50	0.50	0.50	0.00	0.00	0.00	0	0.00	0	0.00	
127475006	Kakrapali - Shastipara[Nawabgonj Border]	4.20	1.55	1.55	0.00	0.00	0.00	0	0.00	0	0.00	
127475007	Palpara FRB - Palpara	3.00	0.41	0.41	0.00	0.00	0.00	1	1.00	0	0.00	
127475008	Alihat - Pancbibi Border	2.45	0.50	0.50	0.00	0.00	0.00	1	0.50	0	0.00	
127475009	Bagdor - Mukhuria Road	3.66	2.00	2.00	0.00	0.00	0.00	0	0.00	0	0.00	
127475010	Dugdugi Panchbibi - South Jamalpur road	3.00	1.65	1.65	0.00	0.00	0.00	0	0.00	0	0.00	
127475011	Baigram - Ismailpur Road	3.00	1.20	1.20	0.00	0.00	0.00	0	0.00	0	0.00	
127475012	Kakrapali - Bagdor	3.70	1.20	1.20	0.00	0.00	0.00	1	3.40	0	0.00	
127475013	Tulshiganga riverghat- Punchbibi Border Road	3.40	2.00	2.00	0.00	0.00	0.00	1	1.00	0	0.00	
VILLAGE ROAD-B TOTAL: 13 Nos. Road				17.36	17.36	0.00	0.00	0.00	9	15.60	0	0.00
HAKIMPUR UPAZILA TOTAL: 52 Nos. Road				167.40	119.13	45.82	2.45	0.00	204	494.08	4	5.80

ROAD MAP KAHAROL UPAZILA DINAJPUR DISTRICT



LEGEND

- Administrative Boundary**
 - International Boundary
 - District Boundary
 - - - Upazila Boundary
 - Union Boundary
 - Municipal Boundary
- Administrative HQs**
 - District HQ
 - Upazila HQ
 - ▲ Union HQ
- Physical Infrastructures**
 - National Highways
 - Regional Highways
 - Zila Road
 - Upazila Road (Pucca)
 - Upazila Road (Katcha)
 - Union Road (Pucca)
 - Union Road (Katcha)
 - Village Road A (Pucca)
 - Village Road A (Katcha)
 - Village Road B (Pucca)
 - Village Road B (Katcha)
 - Paurashava Road
 - Railway Network
 - Embankment
 - Telecommunication line
 - Power Transmission Line
- Natural Features**
 - Wide River
 - Water Bodies
 - Sandy Area
 - Khal
 - Forest
 - Hill
- Socio-Economic Infrastructures**
 - Growth Centre
 - ▲ Small Hat/Bazar
 - Police Station
 - Upazila Health Complex
 - Family welfare Centre
 - Community Clinic
 - Post Office
 - College
 - High School
 - Primary School
 - Madrasa
 - Mosque
 - ▲ Ashrayan/Abasan
 - Temple



Compiled from : LGED Upazila Base Maps 1994-95, Landsat TM 1998, GPS Survey 1999 and Field Checking in November 2004.
Projection : Lambert's Conformal Conic

PREPARED BY : GIS UNIT
LOCAL GOVERNMENT ENGINEERING DEPARTMENT

BASIC INFORMATION OF ROAD

DIVISION : RAJSHAHI

DISTRICT : DINAJPUR

ROAD CODE	ROAD NAME	CREST WIDTH (m)	TOTAL LENGTH (Km)	SURFACE TYPE-WISE BREAKE-UP (Km)				STRUCTURE		EXISTING GAP	
				EARTHEN	FLEXIBLE PAVEMENT (BC)	BRICK PAVEMENT (WBM/HBB/BFS)	RIGID PAVEMENT (CC/RCC)	NUMBER	SPAN (m)	NUMBER	SPAN (m)
1	2	3	4	5	6	7	8	9	10	11	12

UPAZILA : KAHAROL

ROAD TYPE : UPAZILA ROAD

127562001	Kaharol - Bochaganj (D-2) Road . (##)	7.32	10.30	0.00	10.30	0.00	0.00	19	63.08	0	0.00
127562002	Kaharol - Birol Road(D-5) . (##)	7.32	5.20	0.00	5.20	0.00	0.00	9	31.36	0	0.00
127562003	Kaharol - Motunihat Road (GCCR) .	7.32	6.30	2.50	3.80	0.00	0.00	9	30.60	0	0.00
127562004	Kamoirhat FRB - Jaynanda hat Road (GCCR) .	7.32	6.75	4.01	2.74	0.00	0.00	5	16.50	0	0.00
127562005	Kaharol Upazila HQ - Boleyahat RHD	4.88	8.92	4.17	4.75	0.00	0.00	18	42.40	0	0.00
127562007	Mutunihat-Noshipurhat Rd.	4.27	5.80	5.80	0.00	0.00	0.00	3	9.90	2	25.00
127562008	Kaharole Birol FRB- Bogddirhat U.P Rd.	3.52	5.80	4.80	1.00	0.00	0.00	16	46.28	0	0.00
127562009	Purba Sadipur ten mail RHD-Mutunihat GC Rd.	4.88	5.90	5.40	0.50	0.00	0.00	4	16.94	1	300.00
127562010	Goreya Road RHD-Sundarpurhat Rd.	4.88	4.90	4.90	0.00	0.00	0.00	7	14.59	0	0.00
127562012	Dinajpur - Thakurgaon RHD (Rampur more) to Kaharol Road.	4.90	10.30	4.30	6.00	0.00	0.00	1	0.90	1	250.00

UPAZILA ROAD TOTAL: 10 Nos. Road 70.17 35.88 34.29 0.00 0.00 91 272.55 4 575.00

ROAD TYPE : UNION ROAD

127563001	Bogdairhat U.P - BaishpurhatVia Uthrain Rd.	4.50	16.60	16.60	0.00	0.00	0.00	15	33.70	7	12.50
127563002	Battolihat- Azad Kaharole Ferry ghat via Mutonihat GC	3.20	9.35	9.35	0.00	0.00	0.00	7	15.98	1	1.00
127563004	Uthrain FRB-Khasipur via Joynanda GC Rd.	3.66	15.00	15.00	0.00	0.00	0.00	15	32.70	0	0.00
127563005	Chalkmohorom RHD -Rampur Pিরerhat RHD Rd	3.50	8.30	8.30	0.00	0.00	0.00	12	25.32	0	0.00
127563006	Koshalpur-Rukonpur hat Road	3.66	8.80	8.80	0.00	0.00	0.00	5	13.70	0	0.00
127563008	Paschim Sadipur - Chandipur	3.50	2.70	1.84	0.86	0.00	0.00	3	4.90	0	0.00
127563009	Ichhail - Bogdairhat	3.00	2.90	2.10	0.80	0.00	0.00	1	6.09	0	0.00
127563010	Bogdairhat - Panigaon	3.50	1.85	1.85	0.00	0.00	0.00	4	5.75	0	0.00
127563012	Rasulpur UP H/O to Hhaua Road .	3.20	2.90	2.90	0.00	0.00	0.00	1	2.00	0	0.00
127563013	Ramchandrapur Ishanpur	3.00	3.60	3.60	0.00	0.00	0.00	2	2.72	0	0.00
127563020	Tenmail mour to Poromessorpur Asram ghat Road	2.90	2.40	2.23	0.18	0.00	0.00	0	0.00	0	0.00
127563023	Bhatgoon - Bugpur Rd	3.50	5.05	5.05	0.00	0.00	0.00	10	29.46	0	0.00
127563024	Tarala FRB - Tarkanda hat via U.P H/O	3.00	3.50	0.00	3.50	0.00	0.00	6	7.50	3	3.60
127563025	Joynandahat G.C.C - Uttharain FRB	3.50	6.10	6.10	0.00	0.00	0.00	7	8.30	3	8.50
127563026	Dolpukur FRB - Bolayahat R&H	3.50	5.40	5.40	0.00	0.00	0.00	9	21.50	4	8.50
127563027	Bogdoir U.P H/O - Targaon Uparpurhat	3.50	5.10	5.10	0.00	0.00	0.00	7	19.50	1	2.00
127563029	Torkandahat Rukunpur GCC Road.	4.00	4.25	4.25	0.00	0.00	0.00	0	0.00	0	0.00
127563030	Bikrampur R&H Road to Pিরerhat R&H Road	4.88	4.50	4.33	0.18	0.00	0.00	8	16.95	0	0.00
127563031	Sundarpur UP office to Saheb Zilhat .	4.00	3.30	3.30	0.00	0.00	0.00	6	14.82	0	0.00
127563033	Joynandahat to Kashipur Road via Kalirhat.	4.00	7.12	7.12	0.00	0.00	0.00	5	19.01	0	0.00
127563034	Mutunihat to Nodhabari Baladangi ghat.	4.00	2.00	2.00	0.00	0.00	0.00	0	0.00	0	0.00
127563035	Dabor R&H road to Sankurpur GCC Road.	4.00	2.50	2.50	0.00	0.00	0.00	3	10.82	0	0.00
127563036	Buliyā Bazer to Boaranda FRB Road via Tarapur hat.	4.00	3.50	3.50	0.00	0.00	0.00	6	11.50	0	0.00
127563037	Uparpurhat to Kamarhat FRB Road.	4.00	3.30	3.30	0.00	0.00	0.00	6	15.90	0	0.00
127563038	Paikpara FRB Road to Tarapur Bazer via Paharpur Road.	4.00	6.65	6.65	0.00	0.00	0.00	9	30.63	0	0.00
127563041	Mukundapur-Kantajir bazar via Kantajir Mondir road.	4.88	2.85	0.00	2.85	0.00	0.00	12	45.20	0	0.00

UNION ROAD TOTAL: 26 Nos. Road 139.52 131.16 8.36 0.00 0.00 159 393.95 19 36.10

ROAD TYPE : VILLAGE ROAD-A

127564001	Ghasira Telian Road	3.25	2.70	2.70	0.00	0.00	0.00	0	0.00	0	0.00
127564002	Kashipur - Shibpur Road	3.05	3.90	3.90	0.00	0.00	0.00	3	5.62	0	0.00
127564003	Purba Shadipur to Bagpur Road Cum Embankment	4.00	9.00	9.00	0.00	0.00	0.00	3	13.32	1	10.00
127564004	Boalpathma - Kantafarm	3.20	6.00	5.83	0.18	0.00	0.00	3	4.15	0	0.00
127564005	Parameshpur - Bottlihat Via Maklafataghat	3.20	6.40	6.40	0.00	0.00	0.00	5	12.15	0	0.00
127564006	Rasulpur - Prosadpur	3.20	1.40	1.40	0.00	0.00	0.00	0	0.00	0	0.00
127564007	Rakunpur - Sundrai	3.00	1.60	1.60	0.00	0.00	0.00	0	0.00	0	0.00

BASIC INFORMATION OF ROAD

DIVISION : RAJSHAHI

DISTRICT : DINAJPUR

ROAD CODE	ROAD NAME	CREST WIDTH (m)	TOTAL LENGTH (Km)	SURFACE TYPE-WISE BREAK-UP (Km)				STRUCTURE		EXISTING GAP	
				EARTHEN	FLEXIBLE PAVEMENT (BC)	BRICK PAVEMENT (WBM/HBB/ BFS)	RIGID PAVEMENT (CC/RCC)	NUMBER	SPAN (m)	NUMBER	SPAN (m)
1	2	3	4	5	6	7	8	9	10	11	12
127564008	Valua to Rasulpur road.	3.00	2.50	2.50	0.00	0.00	0.00	0	0.00	0	0.00
127564009	Tarkanda - Velua Rd.	3.00	1.50	1.50	0.00	0.00	0.00	0	0.00	0	0.00
127564010	Mitrabati - Makalfata Ghat Rd.	3.00	3.75	3.75	0.00	0.00	0.00	0	0.00	0	0.00
127564011	Uttorain FRB Road - Turukdewara Road	3.50	2.50	2.50	0.00	0.00	0.00	0	0.00	0	0.00
127564012	Sarkar Taxtail Mill to Boalpatma Road	2.90	1.90	1.75	0.15	0.00	0.00	0	0.00	0	0.00
127564013	Khosalpur - Shadurbazar	3.50	3.00	2.48	0.52	0.00	0.00	13	31.79	3	6.00
127564014	Rukunpur to FRB road to Burirhat R&HD road.	3.50	3.50	3.50	0.00	0.00	0.00	0	0.00	0	0.00
127564015	Kakor FRB road to Jotmukumdapur road.	3.66	2.50	2.50	0.00	0.00	0.00	0	0.00	0	0.00
127564016	Sadur bazar road to Mohespur road.	3.66	2.50	2.50	0.00	0.00	0.00	0	0.00	0	0.00
127564017	Rasulpur road to Khamardighi via Bhobanipur road.	3.66	4.50	4.50	0.00	0.00	0.00	0	0.00	0	0.00
127564018	Chowdhuri hat road to Mukundapur road via Mohidipur road.	3.66	3.00	3.00	0.00	0.00	0.00	0	0.00	0	0.00
127564019	Kantanagar bazar road to Sainagar DB road.	3.66	5.00	5.00	0.00	0.00	0.00	0	0.00	0	0.00
127564020	Saranga Upazila road to Pouria Kantanagar road.	3.04	1.25	1.25	0.00	0.00	0.00	0	0.00	0	0.00
127564021	Icail Chowdhury para road to Kadamtoli Kaharole - Birol Upazila road.	3.05	1.80	1.80	0.00	0.00	0.00	0	0.00	0	0.00
127564022	Khosalpur Upazila H/Q. road to Modanpur road.	4.26	3.50	3.50	0.00	0.00	0.00	0	0.00	0	0.00
127564023	Kaharole Upazila H/Q. road to Baispur road via Targaon Uparpari hat road.	4.26	8.80	8.80	0.00	0.00	0.00	0	0.00	0	0.00
VILLAGE ROAD-A TOTAL: 23 Nos. Road			82.50	81.66	0.84	0.00	0.00	27	67.03	4	16.00

ROAD TYPE : VILLAGE ROAD-B

127565004	Kashipur - Uttlar Mohespur	3.20	2.80	2.80	0.00	0.00	0.00	4	8.35	0	0.00
127565005	Jotmukundapur - Rukunpur	3.20	1.90	1.90	0.00	0.00	0.00	1	2.00	0	0.00
127565006	Joyndahat - Sayidpur	3.66	1.40	1.40	0.00	0.00	0.00	0	0.00	0	0.00
127565007	Dahachi - Dabor	3.20	1.45	1.45	0.00	0.00	0.00	2	2.72	0	0.00
127565008	Rasulpur - Rasulpur(Link road)	3.05	1.00	1.00	0.00	0.00	0.00	1	1.52	0	0.00
127565010	Mirjapur - Malihata	3.20	2.30	2.30	0.00	0.00	0.00	3	4.80	0	0.00
127565011	Kaharole Birganj RHD -Chlprankrishna	2.90	0.65	0.65	0.00	0.00	0.00	0	0.00	0	0.00
127565012	Mahammadpur - Biirganj Kaharile R&H Rd	3.00	1.20	1.20	0.00	0.00	0.00	0	0.00	0	0.00
127565013	Pauria - Birganj Kaharole R&H	2.80	1.35	1.35	0.00	0.00	0.00	2	2.96	0	0.00
127565014	Mukundapur - Dohonda	3.10	1.85	1.85	0.00	0.00	0.00	2	1.65	0	0.00
127565015	Targaon - Bhabordighi	3.25	3.20	3.20	0.00	0.00	0.00	0	0.00	0	0.00
127565016	Bonora - Paharpur	3.00	0.60	0.60	0.00	0.00	0.00	0	0.00	0	0.00
127565017	Paharpur - Hatiary	3.00	2.40	2.40	0.00	0.00	0.00	0	0.00	0	0.00
127565019	Biroly - Tarapur	3.90	1.10	1.10	0.00	0.00	0.00	1	0.90	0	0.00
127565021	Ramchandrapur - Chatol	3.00	2.50	2.50	0.00	0.00	0.00	3	6.77	0	0.00
127565022	Purbosadipur - Helenchakuri	3.20	1.70	1.70	0.00	0.00	0.00	1	0.90	0	0.00
127565023	Helenchakuri - Kantanager	3.00	2.00	2.00	0.00	0.00	0.00	1	1.80	0	0.00
127565024	Kantanagar - Payesh	3.10	3.50	3.50	0.00	0.00	0.00	0	0.00	0	0.00
127565025	Sainager - Garmalikipur	3.10	1.40	1.40	0.00	0.00	0.00	1	3.66	0	0.00
127565026	Garnarpur - Parameshpur	3.00	2.40	2.05	0.35	0.00	0.00	2	13.09	0	0.00
127565027	Hosainpur - Dipnagar	3.60	0.85	0.85	0.00	0.00	0.00	1	1.50	0	0.00
127565028	Saptia - Malgram	3.60	2.05	2.05	0.00	0.00	0.00	1	3.00	0	0.00
127565029	Dipnagar - Bhatgram	3.50	0.75	0.75	0.00	0.00	0.00	0	0.00	0	0.00
127565031	Ishwargrame - Kazikatna	3.25	2.50	2.50	0.00	0.00	0.00	0	0.00	0	0.00
127565036	Shahapur - Panigoan	3.20	1.50	1.50	0.00	0.00	0.00	0	0.00	0	0.00
127565038	Purba Sultanpur - Kazikatna	3.00	1.60	1.60	0.00	0.00	0.00	0	0.00	0	0.00
127565039	Shamgar - Shinagar	3.20	1.60	1.60	0.00	0.00	0.00	0	0.00	0	0.00
127565040	Sharanja - Farisadanga	3.00	1.50	1.50	0.00	0.00	0.00	2	4.80	0	0.00
127565041	Dakshin Mohespur - Sibpur Rd	3.00	0.50	0.50	0.00	0.00	0.00	1	2.44	0	0.00
127565043	Baharpur - Tarkanda Rd.	3.76	1.30	1.30	0.00	0.00	0.00	0	0.00	0	0.00
127565044	Bergaon FRB road to Jotmukundapur road.	3.05	3.00	3.00	0.00	0.00	0.00	0	0.00	0	0.00
127565045	Torkanda bazar road to Gopalpur Boleyahat road.	3.04	2.75	2.75	0.00	0.00	0.00	0	0.00	0	0.00
127565046	Chalkpran Krisno Chowrasta road to Bikrampur road via Prosadpur road.	3.04	3.50	3.50	0.00	0.00	0.00	0	0.00	0	0.00
127565047	Kazi Katna road Hasila road.	3.04	2.00	2.00	0.00	0.00	0.00	0	0.00	0	0.00

BASIC INFORMATION OF ROAD

DIVISION : RAJSHAHI

DISTRICT : DINAJPUR

ROAD CODE	ROAD NAME	CREST WIDTH (m)	TOTAL LENGTH (Km)	SURFACE TYPE-WISE BREAKE-UP (Km)				STRUCTURE		EXISTING GAP	
				EARTHEN	FLEXIBLE PAVEMENT (BC)	BRICK PAVEMENT (WBM/HBB/BFS)	RIGID PAVEMENT (CC/RCC)	NUMBER	SPAN (m)	NUMBER	SPAN (m)
1	2	3	4	5	6	7	8	9	10	11	12
VILLAGE ROAD-B TOTAL: 34 Nos. Road			62.10	61.75	0.35	0.00	0.00	29	62.86	0	0.00
KAHAROL UPAZILA TOTAL: 93 Nos. Road			354.29	310.45	43.84	0.00	0.00	306	796.39	27	627.10

ROAD MAP KHANSAMA UPAZILA DINAJPUR DISTRICT

DISTRICT PANCHAGAR
DEBIGANJ UPAZILA

DISTRICT NILPHAMARI
NILPHAMARI UPAZILA

BIRGANJ UPAZILA

KAHAROL UPAZILA

CHIRARBANDAR UPAZILA

DINAJPUR UPAZILA

LEGEND

Administrative Boundary

- International Boundary
- District Boundary
- - - Upazila Boundary
- Union Boundary
- Municipal Boundary

Administrative HQs

- District HQ
- Upazila HQ
- ▲ Union HQ

Physical Infrastructures

- National Highways
- Regional Highways
- Zila Road
- Upazila Road (Pucca)
- Upazila Road (Katcha)
- Union Road (Pucca)
- Union Road (Katcha)
- Village Road A (Pucca)
- Village Road A (Katcha)
- Village Road B (Pucca)
- Village Road B (Katcha)
- Paurashava Road
- Railway Network
- Embankment
- Telecommunication line
- Power Transmission Line

Natural Features

- Wide River
- Water Bodies
- Sandy Area
- Khal
- Forest
- Hill

Socio-Economic Infrastructures

- Growth Centre
- ▲ Small Hat/Bazar
- Police Station
- Upazila Health Complex
- Family welfare Centre
- Community Clinic
- Post Office
- College
- High School
- Primary School
- Madrasa
- Mosque
- ▲ Ashrayan/Abasan
- Temple

Compiled from : LGED Upazila Base Maps 1994-95, Landsat TM 1998,
GPS Survey 1999 and Field Checking in November 2004

Projection : Lambert's Conformal Conic

PREPARED BY : GIS UNIT

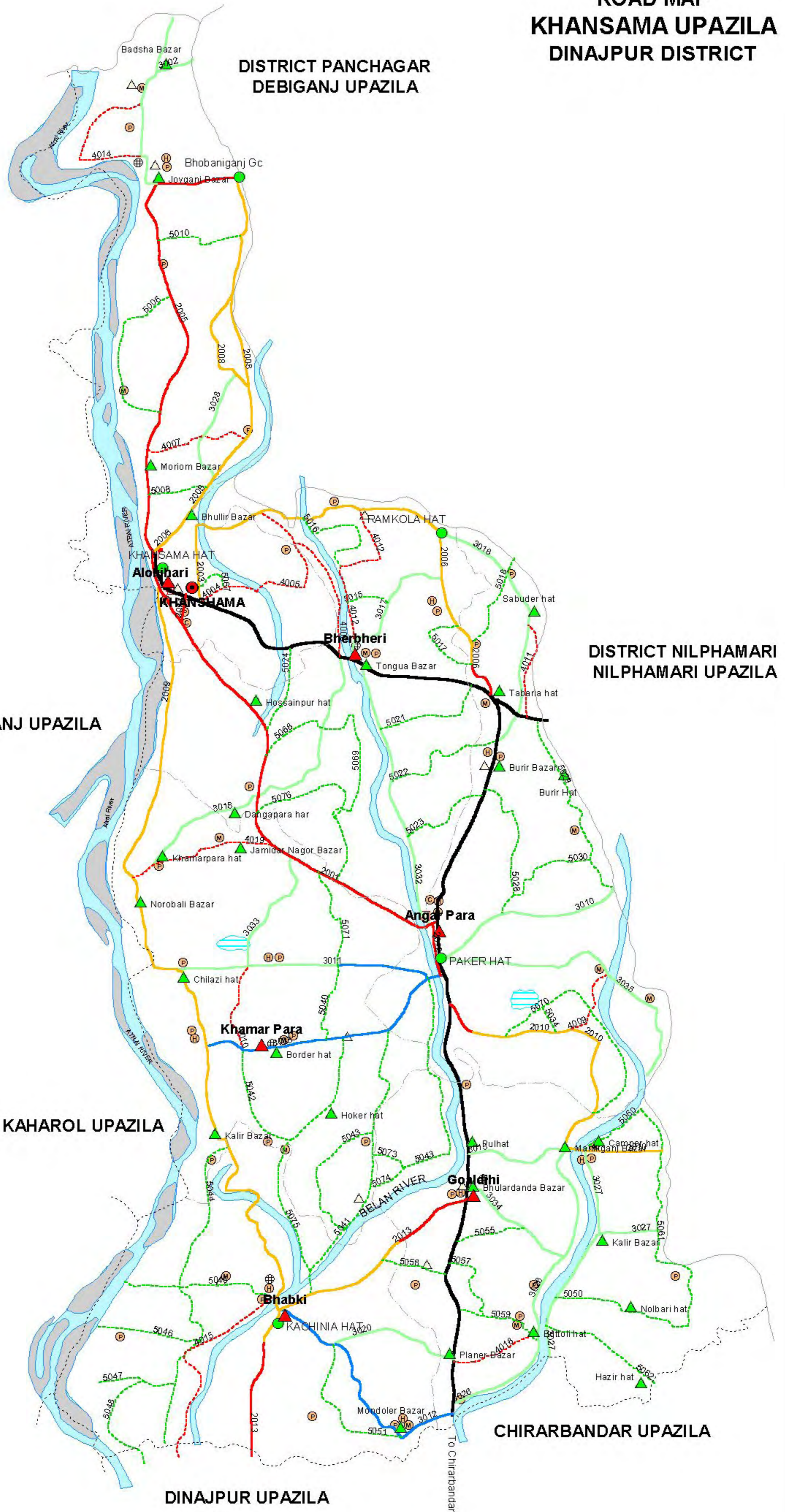
LOCAL GOVERNMENT ENGINEERING DEPARTMENT



SCALE



R.F. 1:65,000



BASIC INFORMATION OF ROAD

DIVISION : RAJSHAHI

DISTRICT : DINAJPUR

ROAD CODE	ROAD NAME	CREST WIDTH (m)	TOTAL LENGTH (Km)	SURFACE TYPE-WISE BREAK-UP (Km)				STRUCTURE		EXISTING GAP	
				EARTHEN	FLEXIBLE PAVEMENT (BC)	BRICK PAVEMENT (WBM/HBB/BFS)	RIGID PAVEMENT (CC/RCC)	NUMBER	SPAN (m)	NUMBER	SPAN (m)
1	2	3	4	5	6	7	8	9	10	11	12

UPAZILA : KHANSHAMA

ROAD TYPE : UPAZILA ROAD

127602001	Khanshama - Pakerhat	5.66	9.30	0.00	9.30	0.00	0.00	10	39.12	0	0.00
127602003	Gobindopur RHD - Rumkhola G.C.	3.60	7.25	7.25	0.00	0.00	0.00	10	39.30	0	0.00
127602005	Khansama G.C. - Bhabanigonj Via Joygonj	6.26	9.70	0.00	9.70	0.00	0.00	13	82.20	0	0.00
127602006	Tebaria to Ramkola hat GCCR	7.32	4.00	3.65	0.35	0.00	0.00	7	9.88	0	0.00
127602008	Khansama - Bhabanigonj Via Bhullir Bazar	5.00	5.00	3.10	1.90	0.00	0.00	5	18.90	2	7.00
127602009	Khansama - Kachiniahat G.C.	4.70	15.50	3.00	12.50	0.00	0.00	13	99.90	0	0.00
127602010	Pakerhat GC to Saidpur National High Way via Champarhat	4.67	7.20	6.60	0.60	0.00	0.00	1	4.57	0	0.00
127602011	Khansama Upazila Head Quarter to Khansama G.C.	4.88	0.40	0.00	0.40	0.00	0.00	0	0.00	0	0.00
127602012	Pakerhat G.C TO Paker hat RHD Road (BY PASS).	4.90	0.89	0.00	0.89	0.00	0.00	2	0.60	0	0.00
127602013	Dinajpur Bhushir Bander Road to Bhullar Danga RHD via kachinia G.C.	7.32	7.20	4.51	2.69	0.00	0.00	6	13.80	0	0.00

UPAZILA ROAD TOTAL: 10 Nos. Road 66.44 28.11 38.33 0.00 0.00 67 308.27 2 7.00

ROAD TYPE : UNION ROAD

127603002	Joyganj To- Sonaher UP Complex Road via Badsha Bazar	3.41	4.00	4.00	0.00	0.00	0.00	0	0.00	0	0.00
127603008	Pakerhat R&H Rd - Kayempur H/S	4.85	5.35	0.00	5.35	0.00	0.00	11	70.50	0	0.00
127603010	Pakerhat GC -Daroany Rly Station via Danajpara	4.88	3.90	3.70	0.00	0.20	0.00	3	8.40	0	0.00
127603011	Pakerhat To Birgonj Via Chehelgazi .	3.50	4.50	2.80	1.70	0.00	0.00	7	57.80	0	0.00
127603012	Chandrdaha - Kachiniahat G.C.	5.90	4.74	0.00	4.74	0.00	0.00	9	13.56	0	0.00
127603013	Pulerhat RHD To Camperhat	4.00	2.60	2.60	0.00	0.00	0.00	10	48.55	0	0.00
127603016	Okrabari hat - Ramkola via Shabuder hatkhola Road	3.05	6.10	6.10	0.00	0.00	0.00	2	2.80	2	6.00
127603017	Ramkola hat G.C - Tongua	3.50	4.04	4.04	0.00	0.00	0.00	5	8.33	0	0.00
127603018	Tongua Bridge (RHD) To Dangar hat	2.40	4.30	4.30	0.00	0.00	0.00	4	7.40	1	3.50
127603020	Kachina GC To Planer bazar RHD via Margaon	3.50	3.50	3.50	0.00	0.00	0.00	6	19.50	0	0.00
127603026	Chanderdah - Camper Hat via Sakarpar Madrasha Road	3.52	8.30	8.30	0.00	0.00	0.00	0	0.00	0	0.00
127603027	Pirerhat (Chirirbandar Boarder) To Camperhat Road	3.41	5.00	5.00	0.00	0.00	0.00	0	0.00	0	0.00
127603028	Sushuli - Bhabaniganj Road	3.05	4.50	4.50	0.00	0.00	0.00	0	0.00	0	0.00
127603032	Tongua - Pakerhat G.C.C.R.	3.00	5.15	5.15	0.00	0.00	0.00	11	30.20	0	0.00
127603033	Khamarpara U.P To Dangapara FRB via Duhosuh Pry School	4.45	4.25	4.25	0.00	0.00	0.00	0	0.00	0	0.00
127603034	Galdih U.P To Bottoli Bazar via Purba Hashim pur Bazar	4.25	5.15	5.15	0.00	0.00	0.00	0	0.00	0	0.00
127603035	Pakerhat GC to Jakirgonj Bazar Via Shelu Shah Madrasha.	4.88	5.50	5.50	0.00	0.00	0.00	3	5.60	1	75.00

UNION ROAD TOTAL: 17 Nos. Road 80.88 68.89 11.79 0.20 0.00 71 272.64 4 84.50

ROAD TYPE : VILLAGE ROAD-A

127604004	Cenema Hal - Khaspara	3.66	1.80	1.80	0.00	0.00	0.00	2	2.74	1	3.50
127604005	Khansama Gobindhapur Bridge - Sarkerpara	3.66	2.10	2.10	0.00	0.00	0.00	4	22.76	1	2.00
127604006	R&H Rd - Gobindhapur Govt. P/S	3.00	2.09	2.09	0.00	0.00	0.00	3	5.48	1	4.00
127604007	Susuli - Bhabanigonj	3.06	4.50	4.50	0.00	0.00	0.00	1	0.90	0	0.00
127604009	Saitingarh High School - Sultusha Madrasha	4.00	2.50	2.50	0.00	0.00	0.00	7	9.00	0	0.00
127604010	Duosuo P/S - Upazila Road at Dangapara	3.20	3.10	3.10	0.00	0.00	0.00	5	9.09	0	0.00
127604011	Okrabari hat - R&H Rd	3.10	3.10	3.10	0.00	0.00	0.00	2	2.80	0	0.00
127604012	Ramkola hat G.C. - Tongua	3.60	4.04	4.04	0.00	0.00	0.00	5	7.86	0	0.00
127604014	Alojhari - Dharmapur Ferryghat	3.90	2.15	2.15	0.00	0.00	0.00	2	18.00	2	28.00
127604015	Kachinia hat to Kaogon FRA Road.	2.90	4.00	4.00	0.00	0.00	0.00	1	6.10	0	0.00
127604018	Planerbazar RHD TO Bottali Bazar	4.88	3.35	3.35	0.00	0.00	0.00	0	0.00	0	0.00
127604019	ZamidarNagar - G.C.C.R at Dangapara	3.60	2.69	2.69	0.00	0.00	0.00	6	5.40	0	0.00

BASIC INFORMATION OF ROAD

DIVISION : RAJSHAHI

DISTRICT : DINAJPUR

ROAD CODE	ROAD NAME	CREST WIDTH (m)	TOTAL LENGTH (Km)	SURFACE TYPE-WISE BREAK-UP (Km)				STRUCTURE		EXISTING GAP	
				EARTHEN	FLEXIBLE PAVEMENT (BC)	BRICK PAVEMENT (WBM/HBB/BFS)	RIGID PAVEMENT (CC/RCC)	NUMBER	SPAN (m)	NUMBER	SPAN (m)
1	2	3	4	5	6	7	8	9	10	11	12

VILLAGE ROAD-A TOTAL: 12 Nos. Road 35.42 35.42 0.00 0.00 0.00 38 90.13 5 37.50

ROAD TYPE : VILLAGE ROAD-B

127605006	Kashimnagar - kalamatia Bridge	2.50	3.90	3.90	0.00	0.00	0.00	3	7.15	0	0.00
127605008	Gobindhopur - Basuli	1.50	1.00	1.00	0.00	0.00	0.00	0	0.00	0	0.00
127605010	Susly Bhobanigonj	4.50	2.60	2.60	0.00	0.00	0.00	1	11.60	1	4.00
127605015	Tongua - Alis House Near belan River	3.00	4.05	4.05	0.00	0.00	0.00	0	0.00	1	4.00
127605016	Gudharbhita - Sewrakuri Bridge	3.00	2.15	2.15	0.00	0.00	0.00	1	3.50	0	0.00
127605017	Goalpara - Shah para	3.00	1.00	1.00	0.00	0.00	0.00	0	0.00	0	0.00
127605018	Sarhardha High School More - Khansama Border	3.00	1.60	1.60	0.00	0.00	0.00	2	5.30	0	0.00
127605021	Bherbhery river C&B Rd	3.66	2.10	2.10	0.00	0.00	0.00	1	2.00	1	4.00
127605022	Nathuapara - Tabaria	3.66	2.55	2.55	0.00	0.00	0.00	3	6.40	0	0.00
127605023	Kamerhari - R&H Rd	3.00	1.93	1.93	0.00	0.00	0.00	4	17.30	0	0.00
127605024	Shardha School Rd More - Khansama Bazar	3.00	1.60	1.60	0.00	0.00	0.00	0	0.00	0	0.00
127605028	HBB Rd - nobanpara Pakerhat Rd	3.50	2.25	2.25	0.00	0.00	0.00	2	5.20	0	0.00
127605029	R&H Rd - Sattyungar Madrasha	4.00	4.10	4.10	0.00	0.00	0.00	1	0.60	0	0.00
127605030	Pakerhat - Nodipara Ghat Rd	3.00	2.57	2.57	0.00	0.00	0.00	2	4.40	1	3.00
127605034	Satiangar - Satiangar High School	2.60	1.60	1.60	0.00	0.00	0.00	3	4.40	0	0.00
127605040	Balapara P/S - New Pakerhat Rd	3.80	2.45	2.45	0.00	0.00	0.00	1	2.70	1	3.00
127605041	Garpara Balapara More - Kadhinia Buller Danga Rd	3.66	5.70	5.70	0.00	0.00	0.00	5	21.60	1	10.00
127605042	Kayempur mojidmore - N/Balapara Shemoltali More	3.66	5.00	5.00	0.00	0.00	0.00	6	11.10	0	0.00
127605043	Khamarpara U.P Last Border - Garpara Govt.P/S	3.66	2.55	2.55	0.00	0.00	0.00	1	0.30	0	0.00
127605044	Kuga - Kalir Bazer More Rd	3.00	6.80	6.80	0.00	0.00	0.00	6	14.30	2	14.00
127605045	Agradufura Kormorkarghat - Kachinia P/S	3.60	3.30	3.30	0.00	0.00	0.00	4	6.80	1	3.00
127605046	Kachinia High School - Guliara	3.30	2.55	2.55	0.00	0.00	0.00	6	15.50	0	0.00
127605047	Saba Guliara - Chakinia Rd	3.50	3.55	3.55	0.00	0.00	0.00	2	10.90	0	0.00
127605048	Khansama Ending border - Sabek Guliara Rd	3.50	1.85	1.85	0.00	0.00	0.00	1	0.30	1	3.00
127605050	Kalirbazar - Sonamondab via Laldighirpar road	4.00	2.65	2.65	0.00	0.00	0.00	1	0.90	0	0.00
127605051	Margon 3rd More - Kumuria Rd	3.45	2.90	2.90	0.00	0.00	0.00	3	9.10	1	3.00
127605055	Bhadushapara - Bhullerdanga	4.00	2.25	2.25	0.00	0.00	0.00	2	1.90	0	0.00
127605057	Telerdanga R&H Rd - Golam Rahman Madrasha Rd	3.30	1.93	1.93	0.00	0.00	0.00	0	0.00	0	0.00
127605058	Simultala R&H - Kachinia Rd	3.10	1.37	1.37	0.00	0.00	0.00	4	12.30	0	0.00
127605059	Madardanga R&H - Shakorpar Madrasha	3.40	2.01	2.01	0.00	0.00	0.00	4	10.10	0	0.00
127605060	3-No UP Ending Border - Nolbari Rd Via Camparhat	3.60	3.00	3.00	0.00	0.00	0.00	0	0.00	1	6.00
127605061	Nolbari - Chowdury Hat	3.50	6.55	6.55	0.00	0.00	0.00	3	6.40	0	0.00
127605062	Boroohat - Nilphamari Rd	3.25	5.32	5.32	0.00	0.00	0.00	2	6.35	1	5.00
127605067	Jahangirpur - Khansama Halipad	2.50	1.45	1.45	0.00	0.00	0.00	4	3.60	1	50.00
127605068	Hossainpur GCCR - Kherman Bishnagonj	3.10	2.74	2.74	0.00	0.00	0.00	4	8.01	0	0.00
127605069	Khamar Bishnagonj - ChakrampurGCCR	4.00	3.94	3.94	0.00	0.00	0.00	4	11.43	0	0.00
127605070	Seltusha Madrasha - Khaypara Pakerhat	2.80	1.69	1.69	0.00	0.00	0.00	4	5.70	0	0.00
127605071	Balapara Pry.School - Panchpir Madarasha	3.80	2.45	2.45	0.00	0.00	0.00	2	4.50	0	0.00
127605073	Bhuller Bridge - Garpara	3.20	1.85	1.85	0.00	0.00	0.00	2	4.80	0	0.00
127605074	Garpara More - Mohimasha Dighi	2.50	1.45	1.45	0.00	0.00	0.00	2	4.70	0	0.00
127605075	Ramnagar Madrasha - Kachinia H\School	3.60	3.55	3.55	0.00	0.00	0.00	2	1.80	1	60.00
127605076	Khamarpara GCCR - Chalkrampur	3.60	2.60	2.60	0.00	0.00	0.00	3	12.34	0	0.00

VILLAGE ROAD-B TOTAL: 42 Nos. Road 118.45 118.45 0.00 0.00 0.00 101 255.28 15 172.00

KHANSHAMA UPAZILA TOTAL: 81 Nos. Road 301.19 250.87 50.12 0.20 0.00 277 926.31 26 301.00