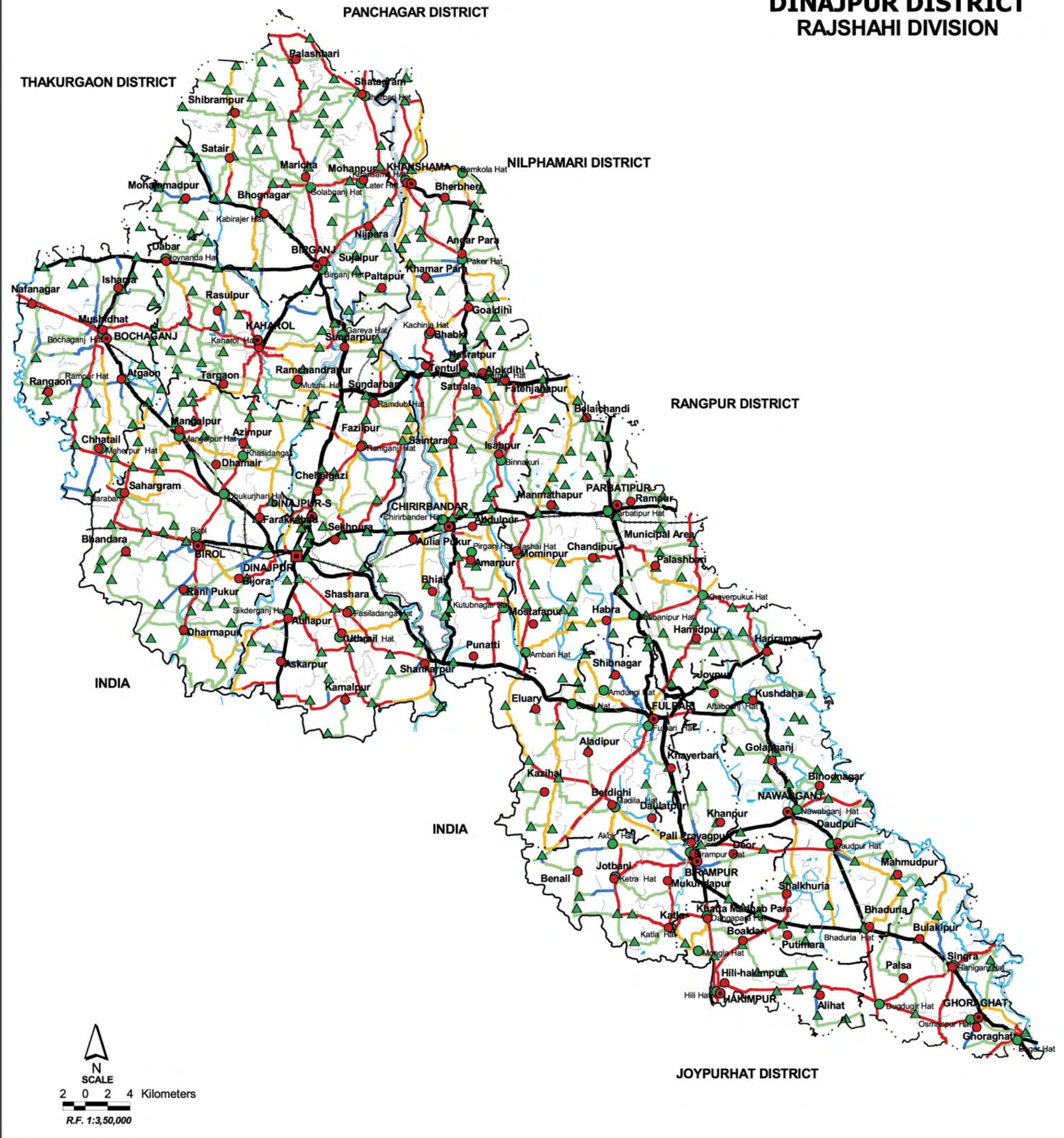


DINAJPUR

MAP OF DINAJPUR DISTRICT RAJSHAHI DIVISION



LEGEND

Administrative Boundary

- International Boundary
- · - · - District Boundary
- · - · - Upazila Boundary
- - - - Union Boundary
- Municipal Boundary

Administrative HQs

- District HQ
- Upazila HQ
- Union HQ

Physical Infrastructures

- National Highways
- Regional Highways
- Zila Road
- Upazila Road Pucca
- Upazila Road Katcha
- Union Road Pucca
- Union Road Katcha
- Railway (Broad Gauge)
- Railway (Meter Gauge)
- Embankment

Natural Features

- Wide River
- Water Bodies
- Sandy Land / Char

Socio-economic Infrastructures

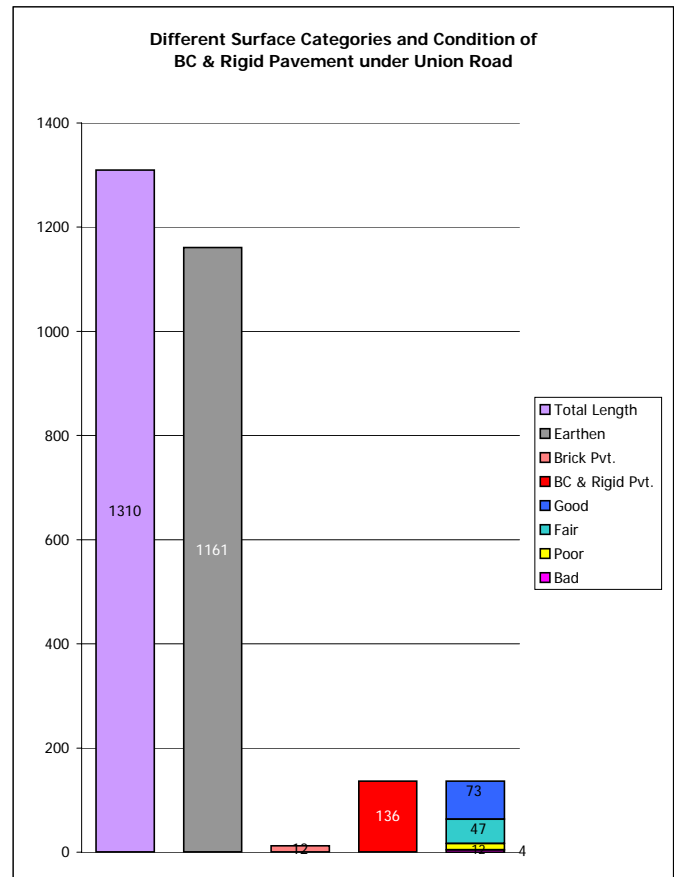
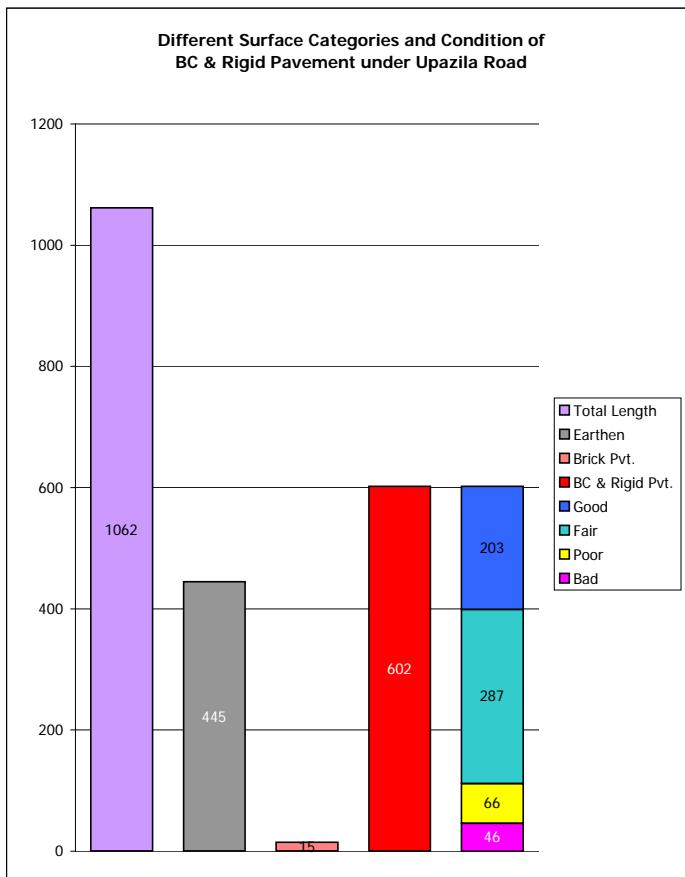
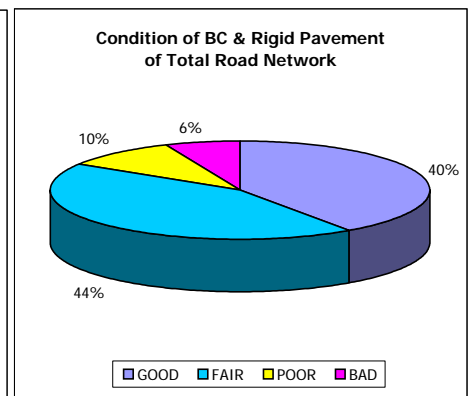
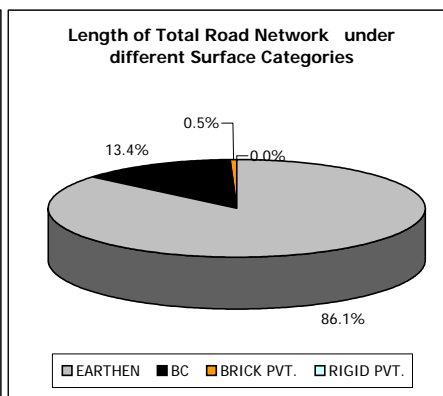
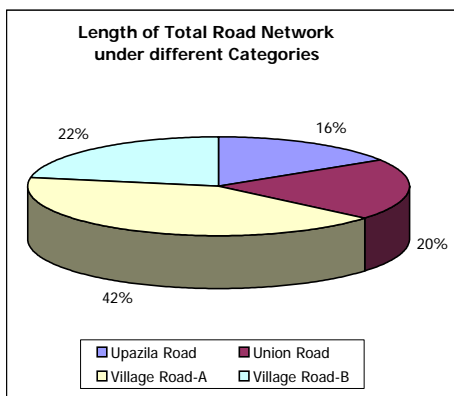
- Growth Centre
- ▲ Small Hat/Bazar

Compiled from : SPOT Image 1989-90, Aerial Photograph 1983-84,
Topographic Maps, Thana Maps, B.B.S and Field Checking.
Projection : Lambert's Conformal Conic
Data Source : GPS Field Survey 1999

PREPARED BY : GIS UNIT
LOCAL GOVERNMENT ENGINEERING DEPARTMENT

**LOCAL GOVERNMENT ENGINEERING DEPARTMENT
DISTRICT SUMMARY OF ROAD
DISTRICT : DINAJPUR**

ROAD TYPE	NUMBER OF ROAD	TOTAL LENGTH (Km)	SURFACE TYPE-WISE BREAK-UP (Km)				CONDITION OF BC & RIGID PVT. ROAD (As of December, 2003) (Km)				STRUCTURE		EXISTING GAP	
			EARTHEN	FLEXIBLE PAVEMENT (BC)	BRICK PAVEMENT (WBM/HBB/BFS)	RIGID PAVEMENT (CC/RCC)	GOOD	FAIR	POOR	BAD	NUMBER	SPAN (m)	NUMBER	SPAN (m)
Upazila Road	126	1062	445	602	15	0	203	287	66	46	1606	5411	71	2036
Union Road	217	1310	1161	136	12	0	73	47	12	4	1656	4580	309	1548
Village Road-A	854	2722	2598	121	3	0	61	47	7	5	1851	5141	1002	4036
Village Road-B	665	1451	1431	17	3	0	15	1	0	0	794	1946	291	1033
TOTAL	1862	6544	5635	876	33	0	353	382	85	55	5907	17078	1673	8654



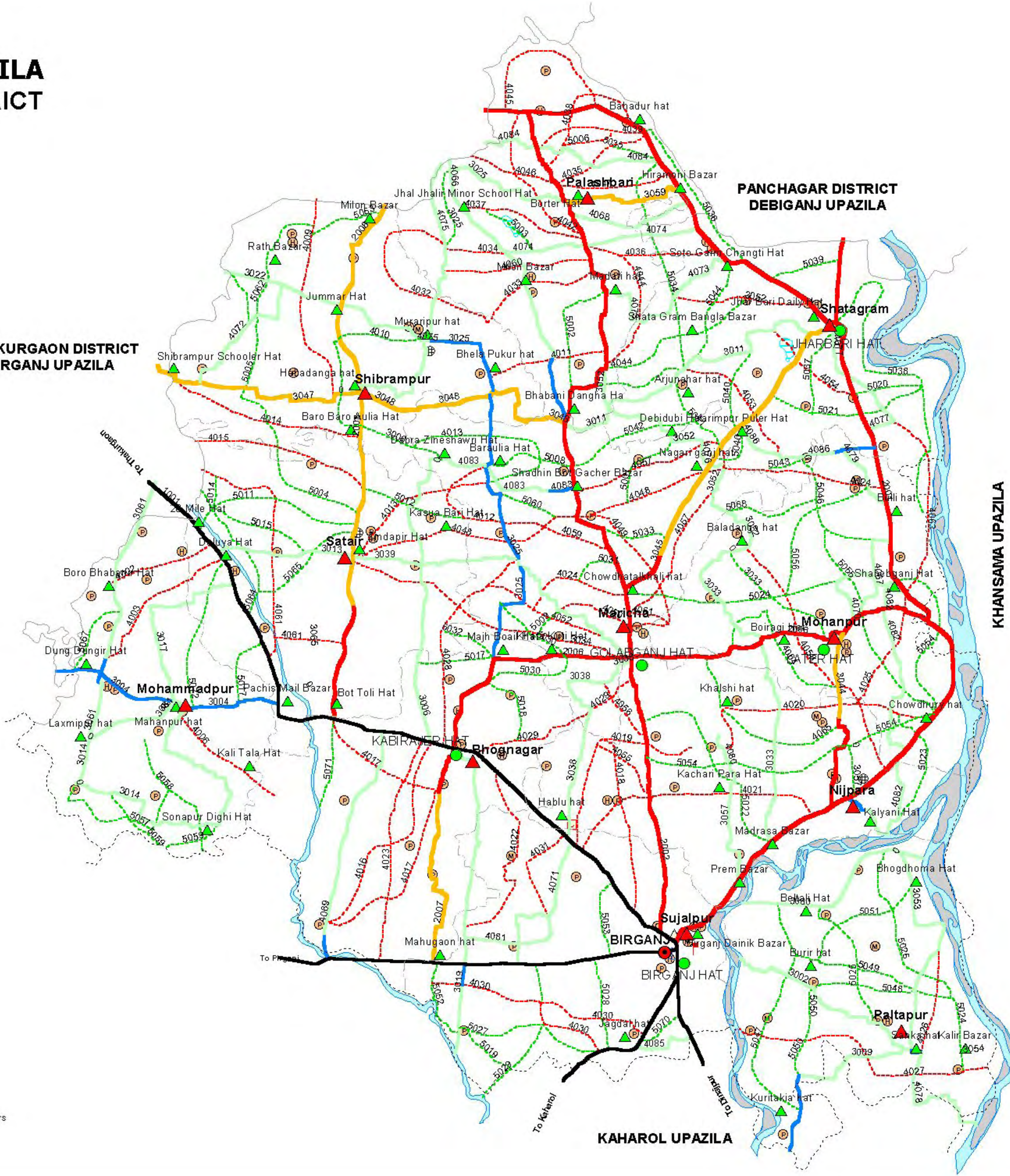
ROAD MAP BIRGANJ UPAZILA DINAJPUR DISTRICT

THAKURGAON DISTRICT
PIRGANJ UPAZILA

PANCHAGAR DISTRICT
DEBIGANJ UPAZILA

KHANSAMA UPAZILA

KAHAROL UPAZILA



LEGEND

Administrative Boundary

- International Boundary
- District Boundary
- Upazila Boundary
- Union Boundary
- Municipal Boundary

Administrative HQs

- District HQ
- Upazila HQ
- Union HQ

Physical Infrastructures

- National Highways
- Regional Highways
- Zila Road
- Upazila Road (Pucca)
- Upazila Road (Katcha)
- Union Road (Pucca)
- Union Road (Katcha)
- Village Road A (Pucca)
- Village Road A (Katcha)
- Village Road B (Pucca)
- Village Road B (Katcha)
- Paurashava Road
- Railway Network
- Embankment
- Telecommunication line
- Power Transmission Line

Natural Features

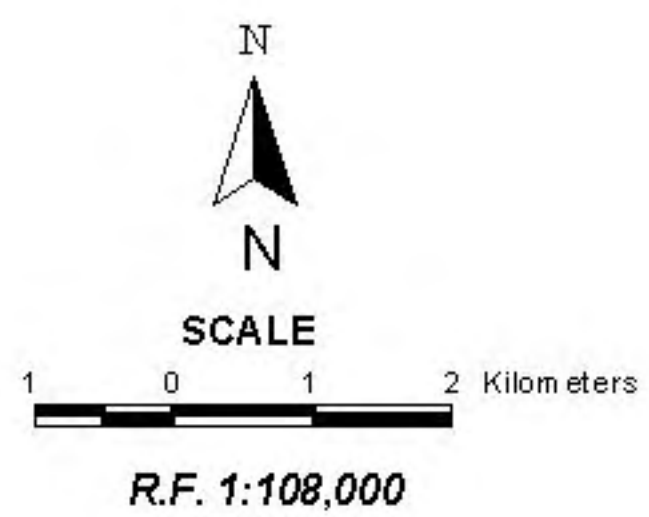
- Wide River
- Water Bodies
- Sandy Area
- Khal
- Forest
- Hill

Socio-Economic Infrastructures

- Growth Centre
- Small Hat/Bazar
- Police Station
- Upazila Health Complex
- Family welfare Centre
- Community Clinic
- Post Office
- College
- High School
- Primary School
- Madrasa
- Mosque
- Ashrayan/Abasan
- Temple

Compiled from : LGED Upazila Base Maps 1994-95, Landsat TM 1998, GPS Survey 1999 and Field Checking in November 2004
Projection : Lambert's Conformal Conic

PREPARED BY : GIS UNIT
LOCAL GOVERNMENT ENGINEERING DEPARTMENT



BASIC INFORMATION OF ROAD

DIVISION : RAJSHAHI

DISTRICT : DINAJPUR

ROAD CODE	ROAD NAME	CREST WIDTH (m)	TOTAL LENGTH (Km)	SURFACE TYPE-WISE BREAK-UP (Km)				STRUCTURE		EXISTING GAP	
				EARTHEN	FLEXIBLE PAVEMENT (BC)	BRICK PAVEMENT (WBM/HBB/BFS)	RIGID PAVEMENT (CC/RCC)	NUMBER	SPAN (m)	NUMBER	SPAN (m)
1	2	3	4	5	6	7	8	9	10	11	12

UPAZILA : BIRGANJ

ROAD TYPE : UPAZILA ROAD

127122001	Birganj Upazila H/Q. - Jharbari GC Via Khanshama Bridge road.	7.32	19.50	0.00	19.50	0.00	0.00	21	143.55	0	0.00
127122002	Birganj Upazila H/Q. - Jharbari GC Via Golabganj GC road.	7.32	35.87	0.00	35.87	0.00	0.00	59	184.90	0	0.00
127122006	Kobiraj GC (NWH) - Khanshama GC via Golapganj GC road.	7.32	14.10	0.00	14.10	0.00	0.00	32	102.82	0	0.00
127122007	Kobiraj GC (NWH) - Mahugaon R&H.Road	4.27	6.00	5.00	1.00	0.00	0.00	21	28.30	0	0.00
127122008	Botoli (NWH) - Napherghat (Goreya GC) via Satore U.P. & Shibrampur U.P. road.	5.26	13.20	10.50	2.70	0.00	0.00	13	17.73	0	0.00
127122009	Dinajpur - Thakurgaon RHD (T&T more) to Kaharol Road.	7.32	3.50	0.00	3.50	0.00	0.00	0	0.00	0	0.00

UPAZILA ROAD TOTAL: 6 Nos. Road 92.17 15.50 76.67 0.00 0.00 146 477.30 0 0.00

ROAD TYPE : UNION ROAD

127123002	Birganj Upazila H/Q. - Paltapur UP Office road.	4.80	5.40	5.40	0.00	0.00	0.00	7	14.00	0	0.00
127123004	Tatutala 25 Mile RHD - Begunbari UP Office via Mahamdpur UP Office Road	5.06	5.60	0.00	5.60	0.00	0.00	20	43.10	0	0.00
127123006	Bhoghnagar UP Office (NWH - Gramin Bank) - Shibrampur UP Office via Dabra Zinshowrihat road.	3.66	10.50	10.50	0.00	0.00	0.00	13	18.37	0	0.00
127123009	Bhatgaon bridge (NWH) - Paltapur UP Office road.	4.88	6.60	2.34	4.26	0.00	0.00	15	40.68	0	0.00
127123011	Shatogram UP Office (Jherbari hat) - Bhabani Dangar hat via Arzunaher hat & Ashrayan road.	3.96	8.00	8.00	0.00	0.00	0.00	6	19.08	12	12.15
127123013	28 Mile hat (R&H) road- Satore UP Office road.	4.57	3.40	3.40	0.00	0.00	0.00	5	20.35	5	31.90
127123014	Mohammedpur UP Office- Lashmipur hat via Sonabari Dighi hat road.	3.66	4.30	4.30	0.00	0.00	0.00	19	36.67	0	0.00
127123017	Dalua bazar (NWH) - Mahamadpur UP Office	3.66	5.40	5.40	0.00	0.00	0.00	3	6.05	9	38.80
127123019	Bhoghnagar UP Office-Kaharole Upazila via Amtoli (R&H) road .	3.66	7.15	7.00	0.15	0.00	0.00	5	16.32	19	58.40
127123022	Shibrampur UP Office to Rath bazar via Muraripur hat road.	3.66	10.50	10.50	0.00	0.00	0.00	3	3.00	0	0.00
127123025	Palashbari U.P. Office -Mach boil hat via Muraripur hat & Boro Aulia hat road.	3.40	22.55	22.55	0.00	0.00	0.00	7	15.01	0	0.00
127123033	Madrasha hat (Upazila road) - Mohanpur UP Office via Baladanga hat & Boiragi hat road.	3.70	6.20	6.20	0.00	0.00	0.00	8	70.30	0	0.00
127123034	Sator UP Office - Kholakuti hat road.	3.66	5.80	5.80	0.00	0.00	0.00	6	5.10	27	44.00
127123038	Golapganj hat - Satoir UP Office Road	3.30	8.60	8.60	0.00	0.00	0.00	7	17.93	29	73.08
127123039	Habloo hat - Golapganj hat(Moricha UP Office) Road	3.00	6.30	6.30	0.00	0.00	0.00	2	2.73	25	88.05
127123044	Nijpara UP Office (24 Mile) - Laterhat road.	7.33	4.60	4.40	0.20	0.00	0.00	10	58.86	1	4.00
127123045	Chowdhahat Kali- Shatogram UP Office (Jharbari hat) Road	7.32	8.66	7.36	1.30	0.00	0.00	22	157.40	0	0.00
127123047	Shibrampur UP Office to Shibrampur hat road.	3.66	4.96	4.96	0.00	0.00	0.00	5	17.40	0	0.00
127123048	Bhobanidanga hat - Shibrampur U.P. Road	3.66	7.44	7.44	0.00	0.00	0.00	7	18.40	0	0.00
127123052	Shatogram UP Office - Baladanga hat via Nagrisagri hat road.	3.66	15.40	15.40	0.00	0.00	0.00	3	3.30	0	0.00
127123053	Paltapur UP H/Q. - Nizpara UP H/Q. road.	3.66	6.90	6.90	0.00	0.00	0.00	0	0.00	0	0.00
127123054	Sangkahat (Paltapur UP) - Kalibazar (Khansama) via Dhulat road.	3.66	2.50	2.30	0.20	0.00	0.00	0	0.00	0	0.00
127123057	Nizpara UP Office - Prambazar via Kacharipara road.	3.00	3.80	3.80	0.00	0.00	0.00	0	0.00	0	0.00
127123059	Polashbari U.P Office - Heramoni bazar road.	7.33	3.05	3.05	0.00	0.00	0.00	6	18.50	0	0.00
127123060	Suzalpur UP (Birgonj) - Pakerhat GC via Burirbazar road.	4.80	7.00	7.00	0.00	0.00	0.00	0	0.00	0	0.00
127123061	Mohammadpur UP Office - 29 Mile via Laxmipur & Nawapara road.	4.20	9.00	6.85	2.15	0.00	0.00	0	0.00	0	0.00
127123065	25 Mile Bazar (R&H) - Sator UP Office road.	3.66	4.50	4.50	0.00	0.00	0.00	0	0.00	0	0.00
127123066	Shadhing Botgash hat - Sator UP Office via Moricha Chowdhury para road.	3.66	6.00	6.00	0.00	0.00	0.00	0	0.00	0	0.00

UNION ROAD TOTAL: 28 Nos. Road 200.11 186.25 13.86 0.00 0.00 179 602.56 127 350.38

BASIC INFORMATION OF ROAD

DIVISION : RAJSHAHI

DISTRICT : DINAJPUR

ROAD CODE	ROAD NAME	CREST WIDTH (m)	TOTAL LENGTH (Km)	SURFACE TYPE-WISE BREAK-UP (Km)				STRUCTURE		EXISTING GAP	
				EARTHEN	FLEXIBLE PAVEMENT (BC)	BRICK PAVEMENT (WBM/HBB/BFS)	RIGID PAVEMENT (CC/RCC)	NUMBER	SPAN (m)	NUMBER	SPAN (m)
1	2	3	4	5	6	7	8	9	10	11	12

ROAD TYPE : VILLAGE ROAD-A

127124002	Lashkarpur - Taratbari via Shibpur	3.94	5.80	5.80	0.00	0.00	0.00	6	16.20	0	0.00
127124003	Nawpara - Taralbari	4.45	3.80	3.80	0.00	0.00	0.00	4	7.90	1	0.90
127124006	Mohanpur Hat - Singra	3.90	3.20	3.20	0.00	0.00	0.00	2	3.70	5	39.00
127124007	Modhudangi Pukur - Joyrampur	3.50	5.50	5.50	0.00	0.00	0.00	3	9.00	5	29.90
127124008	Dhanghar - Sibrampur	3.82	2.05	2.05	0.00	0.00	0.00	2	4.50	2	27.00
127124009	Shibrampur - Muraripur Hat via Dewli	3.80	15.90	15.90	0.00	0.00	0.00	2	4.50	26	135.70
127124010	Muraripur - Pururia Hat via Shahadubi	4.50	8.05	8.05	0.00	0.00	0.00	2	6.30	2	4.20
127124011	Bhelapukur - Muraripur	4.29	2.80	2.80	0.00	0.00	0.00	1	3.60	3	37.50
127124012	Gobindapara Main Road - Digol Pohura	4.06	6.65	6.65	0.00	0.00	0.00	3	10.50	6	114.40
127124013	Satore - Latabara via Chowpukuria	3.70	12.55	12.55	0.00	0.00	0.00	9	19.10	7	115.00
127124014	Shibrampur Pirbari Hat - Baloria Hat	3.92	6.40	6.40	0.00	0.00	0.00	4	20.02	9	57.90
127124015	Naogaon North Danai via Chowpukuria	4.05	4.80	4.80	0.00	0.00	0.00	1	2.40	8	33.00
127124016	Gandara R&H Road - Bhognagar via Rathinathpur	3.97	7.25	7.25	0.00	0.00	0.00	10	27.70	1	3.60
127124017	Botoli R&H Rd. - Gandara	4.00	9.10	9.10	0.00	0.00	0.00	4	13.80	2	3.60
127124018	Birganj - Wliolpukuria Debipur	3.38	6.50	6.50	0.00	0.00	0.00	6	9.10	0	0.00
127124019	Birganj Khansama sabu Member house - Golapganj hat	3.35	6.50	6.50	0.00	0.00	0.00	4	10.80	0	0.00
127124020	Birganj Khansama Rd. at Kristopur - Nijpara	3.25	5.75	5.75	0.00	0.00	0.00	7	10.50	0	0.00
127124021	Nijpara - Habiuhat	3.25	4.00	4.00	0.00	0.00	0.00	3	6.30	0	0.00
127124022	Bhabki C&B Rd. - Modonpur Rd.	3.50	7.30	7.30	0.00	0.00	0.00	3	4.56	0	0.00
127124023	Kabirazhat - Kanpur C&B Rd.	3.50	4.50	4.50	0.00	0.00	0.00	3	3.63	0	0.00
127124024	Durlavpur - Barakarimpur	3.15	10.97	10.97	0.00	0.00	0.00	4	5.46	0	0.00
127124025	Daniapur - Barakarimpur	0.91	3.15	3.15	0.00	0.00	0.00	2	2.73	0	0.00
127124026	JoyantiaGhat - Textile Mill	3.75	4.00	4.00	0.00	0.00	0.00	14	30.93	0	0.00
127124027	Gharaband - Sangram	3.35	7.00	7.00	0.00	0.00	0.00	5	8.80	0	0.00
127124028	Durlabpur Fatakali - Kobirganj Hat	3.96	5.80	5.80	0.00	0.00	0.00	1	1.00	0	0.00
127124029	Golabganj Hat - Kobirganj Hat	3.00	4.40	4.40	0.00	0.00	0.00	3	4.65	2	5.10
127124030	Modanpur Bottali - Morioala	3.66	4.00	4.00	0.00	0.00	0.00	6	19.80	3	5.00
127124031	Seetlay kolimuddin House - Hablu hat	3.64	4.50	4.50	0.00	0.00	0.00	2	1.80	0	0.00
127124032	Muraripur - Bhelapukur	3.67	1.25	1.25	0.00	0.00	0.00	1	1.50	1	2.40
127124033	Nandigram GCCR - Muraripur bridge	3.02	4.80	4.80	0.00	0.00	0.00	1	0.90	9	21.50
127124034	Palashbari Tohshil Office - Hazrapukur	3.65	0.90	0.90	0.00	0.00	0.00	0	0.00	1	1.00
127124035	Khalashi kuri Beel - Kalir Mela	3.47	2.25	2.25	0.00	0.00	0.00	0	0.00	1	1.00
127124036	Bhandari Mouja - Katgaon	3.66	2.05	2.05	0.00	0.00	0.00	1	2.70	0	0.00
127124037	Bhandari - Palashbari High School	2.43	1.05	1.05	0.00	0.00	0.00	0	0.00	1	24.00
127124038	Kalirmela Chapapara High School - Bairbari	3.07	4.00	4.00	0.00	0.00	0.00	0	0.00	9	15.40
127124039	Chapapara - Kalirmela	3.00	1.62	1.62	0.00	0.00	0.00	0	0.00	1	2.00
127124040	Nondagram - Satogrom UP	3.08	4.65	4.65	0.00	0.00	0.00	1	3.00	1	4.50
127124041	Palashbari Ex Chairman's House - Modati	0.30	0.60	0.60	0.00	0.00	0.00	1	0.90	1	1.00
127124042	Brahmonivita Haripukur - Palshbari Garoya	3.06	1.55	1.55	0.00	0.00	0.00	1	2.43	1	4.00
127124043	Palashbari Aimardanga - Garoya	3.13	1.80	1.80	0.00	0.00	0.00	0	0.00	1	1.50
127124044	Bhabanipur dangar Hat - Brahmonvita	3.64	2.06	2.06	0.00	0.00	0.00	0	0.00	1	1.50
127124045	Bistapur Garoya Road - Sonachaluni Kalirmala	3.25	3.85	3.85	0.00	0.00	0.00	0	0.00	4	6.00
127124046	Bairbari Mouja - Canal	3.65	1.50	1.50	0.00	0.00	0.00	0	0.00	2	26.00
127124047	Bistapur, Garoya Road - Sonachaluni	3.65	2.25	2.25	0.00	0.00	0.00	0	0.00	1	6.00
127124048	Mohadebpur Kholakuti hat - Debra (H/O Ismail)	3.76	10.15	10.15	0.00	0.00	0.00	2	2.72	10	18.90
127124049	Debra (H/O Ahmad Ali) - Maricha Dhantala Pukur	3.24	3.05	3.05	0.00	0.00	0.00	1	9.14	1	1.50
127124050	Moricha (H/O Amir ali) - Debra Jinswari Pukur	2.43	1.60	1.60	0.00	0.00	0.00	0	0.00	0	0.00
127124051	Debar Jineswari (H/O Khaleque) - Lat Debra(yousuf Ali)	2.43	0.80	0.80	0.00	0.00	0.00	0	0.00	1	2.00
127124052	Debra Jineswari (H/O Babul) - Akta High School	3.04	1.16	1.16	0.00	0.00	0.00	0	0.00	1	6.00
127124053	Nagri Shagri (H/O Kanai) - Nagri Shagri hat	3.04	2.65	2.65	0.00	0.00	0.00	0	0.00	5	8.00
127124054	Buchapukur (H/O Sattar) Badlapara (H/O Rashid)	3.03	1.00	1.00	0.00	0.00	0.00	0	0.00	0	0.00
127124055	Buchapukur Primary scholl - Chirabaju Mouja	2.95	0.70	0.70	0.00	0.00	0.00	0	0.00	1	2.00
127124056	Buchapukur (H/O Sattar) - Bochapukur Main Road	2.96	0.80	0.80	0.00	0.00	0.00	0	0.00	0	0.00
127124057	Mohadebpur GCCR - Kari kadam GCCR via Nagri Shagri	3.32	9.55	9.55	0.00	0.00	0.00	4	12.16	8	91.00
127124058	H/O Mojibur Rahman chwdhury - Miracha Village	3.04	6.63	6.63	0.00	0.00	0.00	2	2.40	1	1.75
127124059	Miracha (H/O Nasiruddin) Maricha Koupara	3.04	0.80	0.80	0.00	0.00	0.00	0	0.00	2	2.50

BASIC INFORMATION OF ROAD

DIVISION : RAJSHAHI

DISTRICT : DINAJPUR

ROAD CODE	ROAD NAME	CREST WIDTH (m)	TOTAL LENGTH (Km)	SURFACE TYPE-WISE BREAK-UP (Km)				STRUCTURE		EXISTING GAP	
				EARTHEN	FLEXIBLE PAVEMENT (BC)	BRICK PAVEMENT (WBM/HBB/BFS)	RIGID PAVEMENT (CC/RCC)	NUMBER	SPAN (m)	NUMBER	SPAN (m)
1	2	3	4	5	6	7	8	9	10	11	12
127124060	Baugshibabumore Tohshi office - Palashbari	3.15	3.75	3.75	0.00	0.00	0.00	3	7.90	0	0.00
127124061	Gongar Satahar Tank - prannagar Gramtoli	3.52	9.35	9.35	0.00	0.00	0.00	3	9.00	2	36.50
127124062	Barulia Hat - Golabganj	3.52	7.85	7.85	0.00	0.00	0.00	0	0.00	5	9.10
127124063	Bara Karimpur FRB - Kashim nagar FRB	2.95	6.00	6.00	0.00	0.00	0.00	4	8.80	0	0.00
127124064	Miratongee - Chaikdofer CARE Road	3.29	4.50	4.50	0.00	0.00	0.00	7	12.20	7	60.30
127124065	Nizpara FRB - R1-7 Rd.	3.10	3.00	3.00	0.00	0.00	0.00	3	8.40	0	0.00
127124067	Laterhat- Bara Karimpur road.	4.00	2.50	2.50	0.00	0.00	0.00	4	8.30	0	0.00
127124068	Polashbari - Hiramoni Road	7.32	3.30	3.30	0.00	0.00	0.00	5	15.40	0	0.00
127124069	Gandara (R&H) road - Mazboal Kalirhat via Chhota Battali hat road.	4.24	11.10	10.85	0.25	0.00	0.00	17	21.90	0	0.00
127124070	24 Miles - Bara Karimpur	4.51	3.00	3.00	0.00	0.00	0.00	4	9.15	24	61.15
127124071	Habloo hat - Barsha Govt. Pry. School Road .	3.80	4.00	4.00	0.00	0.00	0.00	6	10.54	12	22.30
127124072	Muraripur hat-Shibrampur hat road.	3.90	7.70	7.70	0.00	0.00	0.00	40	113.05	0	0.00
127124073	Mathamodathi hat - Changihat via Pashehim Bajitpur	3.80	4.70	4.70	0.00	0.00	0.00	15	13.67	0	0.00
127124074	Polashbari High School bazar - Muchibari H/School	3.44	5.00	5.00	0.00	0.00	0.00	2	11.50	13	43.70
127124075	Tinidengia hat - Gareya hat	3.50	5.70	5.70	0.00	0.00	0.00	0	0.00	16	54.55
127124076	Dangdungi hat - Nagorganj hat	3.60	5.60	5.60	0.00	0.00	0.00	0	0.00	13	40.60
127124077	Jamtali - Shatagram U.P Office	3.42	5.10	5.10	0.00	0.00	0.00	4	6.97	13	50.60
127124078	Sanka hat - Madhabghat	3.40	3.60	3.60	0.00	0.00	0.00	1	3.00	9	46.85
127124079	Karimpur FRB Rd. - Phulhat	3.15	7.80	7.80	0.00	0.00	0.00	1	1.20	23	94.65
127124080	Nizpara UZP road (PremBazer) - Bairagi Bazer via Nizpara Mission road.	4.00	4.00	4.00	0.00	0.00	0.00	6	18.02	10	20.55
127124081	Habloo hat (R&H) - Madanpur Bridge via Shitlai Amtoli School road.	3.40	5.50	5.30	0.00	0.20	0.00	11	22.50	0	0.00
127124082	Sajalpur FRB Road - Nizpara U.P Office	3.10	11.70	11.70	0.00	0.00	0.00	5	18.10	42	127.80
127124083	Shadhin Batt Gach -Baroawliahat via Moricha Chowdhuripara Road	4.88	4.00	3.40	0.60	0.00	0.00	12	20.85	0	0.00
127124084	Chaparara Pry. School - Goraya Hat	3.45	4.85	4.85	0.00	0.00	0.00	2	10.70	15	58.20
127124085	Jogdol Bazar - Makrai R&H Road	3.80	1.80	1.80	0.00	0.00	0.00	3	9.44	5	8.55
127124086	Jamtoli (Upazila road) - Pulhat road.	3.66	2.50	1.50	1.00	0.00	0.00	2	5.50	0	0.00
127124087	Mohammadpur UP Office - Joynanhat (Kaharole) road.	3.66	3.80	3.80	0.00	0.00	0.00	0	0.00	0	0.00
127124088	Shatogram UP Office - Joygonj hat (Khansama) road.	3.66	2.00	2.00	0.00	0.00	0.00	0	0.00	0	0.00
127124089	Shatogram UP Office - Phulhat via Kasem nagar, Jamtoli bazar road.	3.66	7.70	5.70	2.00	0.00	0.00	0	0.00	0	0.00
127124090	Suzalpur UP (NWH) - Mahugaon hat via Jagdal hat road.	3.66	8.60	8.60	0.00	0.00	0.00	0	0.00	0	0.00
127124091	Suzalpur UP (NWH) - Habloohat via Sithlai chowdhury para road.	3.66	5.50	5.50	0.00	0.00	0.00	0	0.00	0	0.00
127124092	Nizpara UP Office - Chowdhuryhat via Shamvogonj road.	3.00	5.00	4.70	0.30	0.00	0.00	0	0.00	0	0.00
127124093	Badiar more (NWH) - Bhognagar UP Office road.	3.66	4.00	4.00	0.00	0.00	0.00	0	0.00	0	0.00
127124094	Bhabani Dangar hat - Goreya (Thakurgoan) via Jhaljhali hat Road.	4.90	8.80	7.28	1.52	0.00	0.00	9	12.60	0	0.00
127124095	Mohanpur UP Office - Bhulli hat road.	3.00	4.50	4.50	0.00	0.00	0.00	0	0.00	0	0.00
127124096	Khansama GC (UZR) - Mohonpur UP Office road.	3.66	2.50	2.50	0.00	0.00	0.00	0	0.00	0	0.00
VILLAGE ROAD-A TOTAL: 92 Nos. Road			437.59	431.72	5.67	0.20	0.00	300	685.82	356	1598.65

ROAD TYPE : VILLAGE ROAD-B

127125002	Bishnupur - Rahman Viata	3.00	5.25	5.25	0.00	0.00	0.00	4	7.80	2	5.83
127125003	Jhalijoli - Uttar Palashbari	2.75	2.20	2.20	0.00	0.00	0.00	2	1.80	1	3.00
127125004	Arazi Modon Sanka - Sator	2.76	5.00	5.00	0.00	0.00	0.00	4	6.70	1	3.00
127125005	Uttar Raghunathpur R&H - Modonsanka	3.00	4.50	4.50	0.00	0.00	0.00	2	3.90	1	4.00
127125006	Muchibari - Debapupara	2.25	3.00	3.00	0.00	0.00	0.00	2	3.40	1	4.00
127125007	Parsadpara - Nagrisagri	3.00	5.00	5.00	0.00	0.00	0.00	2	3.40	1	1.83
127125008	Kamar Kharikabam - Latdabra	2.75	4.50	4.50	0.00	0.00	0.00	5	6.70	0	0.00
127125009	Moricha - Dsigalpukuria	2.83	1.75	1.75	0.00	0.00	0.00	2	3.90	0	0.00
127125010	Nagrisagri - Chakuzira Tomiz house	2.83	3.00	3.00	0.00	0.00	0.00	2	3.90	1	4.00
127125011	Singhajani - Dabra	2.70	4.25	4.25	0.00	0.00	0.00	0	0.00	3	7.33
127125012	Taksial Kheda - Dabrazineswari	2.83	4.25	4.25	0.00	0.00	0.00	4	8.40	0	0.00

BASIC INFORMATION OF ROAD

DIVISION : RAJSHAHI

DISTRICT : DINAJPUR

ROAD CODE	ROAD NAME	CREST WIDTH (m)	TOTAL LENGTH (Km)	SURFACE TYPE-WISE BREAK-UP (Km)				STRUCTURE		EXISTING GAP	
				EARTHEN	FLEXIBLE PAVEMENT (BC)	BRICK PAVEMENT (WBM/HBB/ BFS)	RIGID PAVEMENT (CC/RCC)	NUMBER	SPAN (m)	NUMBER	SPAN (m)
1	2	3	4	5	6	7	8	9	10	11	12
127125014	Sibpur - 28 Miles R&H	2.95	2.35	2.35	0.00	0.00	0.00	3	6.40	0	0.00
127125015	Satatair 28Miles R&H	2.75	2.50	2.50	0.00	0.00	0.00	3	6.40	0	0.00
127125016	Laskarpur - Prannagar	2.75	2.50	2.50	0.00	0.00	0.00	3	14.50	0	0.00
127125017	Chakrapur - Mazbail	2.83	2.00	2.00	0.00	0.00	0.00	3	5.73	0	0.00
127125018	Gopalpur - Elaigaou	2.15	2.50	2.50	0.00	0.00	0.00	3	7.90	0	0.00
127125019	Daiagoon - Modonpur	2.15	2.10	2.10	0.00	0.00	0.00	3	6.40	0	0.00
127125020	Chokuzira - Kasimnagar Khanshama Road via Shambugaon Mosque	3.00	4.50	4.50	0.00	0.00	0.00	5	8.20	0	0.00
127125021	Dakhin Foridpur - Kasimnagar	3.00	5.35	5.35	0.00	0.00	0.00	6	10.70	0	0.00
127125022	Nokhapara - Gobindopur Arazi	3.00	6.25	6.25	0.00	0.00	0.00	5	9.13	0	0.00
127125023	Krisnonagar - Saidpur Kallyani	3.00	2.65	2.65	0.00	0.00	0.00	3	4.30	0	0.00
127125024	Bhogdama - Chaghali	3.00	3.15	3.15	0.00	0.00	0.00	3	4.80	0	0.00
127125025	Dokhin Rogunathpur - Sonka	3.00	4.50	4.50	0.00	0.00	0.00	5	7.43	0	0.00
127125026	Dachagram - Sangram	2.95	5.15	5.15	0.00	0.00	0.00	5	9.80	0	0.00
127125027	Jogdal - Modonpur	3.00	3.00	3.00	0.00	0.00	0.00	3	2.70	0	0.00
127125028	Jogdal - Kanopur	2.85	3.50	3.50	0.00	0.00	0.00	3	4.80	0	0.00
127125029	Borsha Gopalpur - Ronga	3.00	5.00	5.00	0.00	0.00	0.00	4	7.30	0	0.00
127125030	Mohadebpur - Kholakuti hat	3.04	1.50	1.50	0.00	0.00	0.00	0	0.00	2	3.50
127125031	khatgor (H/O Narendranath) - Mohadebpur	2.96	0.85	0.85	0.00	0.00	0.00	0	0.00	1	1.50
127125032	Durlabpur - Masboal Road	3.60	1.55	1.55	0.00	0.00	0.00	0	0.00	2	3.33
127125033	Dhapanadi Nagrisagri - Kharikadom High School	3.04	1.25	1.25	0.00	0.00	0.00	0	0.00	2	3.33
127125034	Brahmonvita - Muchibari GCCR via Arjunahor	3.16	7.05	7.05	0.00	0.00	0.00	1	7.60	0	0.00
127125035	Muchibari GCCR - Nondigaon	3.00	1.00	1.00	0.00	0.00	0.00	0	0.00	4	14.75
127125036	Muchibari Kamarpara GCCR - Jharbari Belly Bridge	3.22	5.10	5.10	0.00	0.00	0.00	3	4.25	3	3.90
127125037	Jharbari UP Office - Dulauri GCCR	2.51	1.50	1.50	0.00	0.00	0.00	0	0.00	0	0.00
127125038	Jharbari GCCR - Dulauri GCCR	3.98	6.95	6.95	0.00	0.00	0.00	1	5.00	4	6.00
127125039	Jharbari - GCCR via Rangilapara	3.47	2.50	2.50	0.00	0.00	0.00	1	5.00	1	1.50
127125040	Faridpur - Shimulbari via Pul Hat	3.04	2.00	2.00	0.00	0.00	0.00	0	0.00	3	4.50
127125041	Pulhat - Nagrishagri Hat via Kismot	3.60	1.25	1.25	0.00	0.00	0.00	1	18.30	3	23.00
127125042	Pulhat - Kari kadam CARE Bridge	3.35	5.80	5.80	0.00	0.00	0.00	4	4.80	2	4.20
127125043	Daburipara H/O Laksmi Chanra - H/O Moslim Uddin	3.60	1.00	1.00	0.00	0.00	0.00	1	5.00	1	1.50
127125044	Shatogram Mouja - Proshadpara	3.03	3.50	3.50	0.00	0.00	0.00	1	5.00	2	4.83
127125045	Napitpara Rd. - DTWConected Rd.	3.04	2.90	2.90	0.00	0.00	0.00	0	0.00	2	3.10
127125046	Belly Bridge - Bhugirpara	3.70	2.85	2.85	0.00	0.00	0.00	1	4.80	3	4.50
127125047	Ghoraband Madrasha - Kajol(H/O Aftab Mia) via Kalir Hat	3.14	3.75	3.75	0.00	0.00	0.00	1	1.92	2	2.90
127125048	Khonia kandor - Kajol (H/O Aday Kazi)	3.00	4.50	4.50	0.00	0.00	0.00	0	0.00	2	5.00
127125049	Shadulla para Bottala - Primary School	2.46	4.50	4.50	0.00	0.00	0.00	0	0.00	4	3.60
127125050	Kajol Nuno - Taly House	2.88	3.00	3.00	0.00	0.00	0.00	0	0.00	1	0.90
127125051	Raghunathpur Pry.School - Danger Hat via Hafizia Madrasa	3.06	6.00	6.00	0.00	0.00	0.00	3	2.70	1	1.50
127125052	Modonpur - Mohoga Hat	2.91	2.50	2.50	0.00	0.00	0.00	1	6.00	1	7.00
127125053	Komorpur - Thakurgaon Pucca Road via Chakey	3.26	2.50	2.50	0.00	0.00	0.00	0	0.00	1	0.90
127125054	Karimpur - debipur via Tulshipur and Chowdhury Hat	2.40	10.00	10.00	0.00	0.00	0.00	4	11.20	0	0.00
127125055	Krishnapur Chowrasta - Bara Karimpur via Sabdalpara	3.04	6.00	6.00	0.00	0.00	0.00	1	1.00	4	6.00
127125056	Zotrashu shah para - Sarderpara Mosq.via Bhogreepara School	3.09	4.00	4.00	0.00	0.00	0.00	1	1.00	5	6.00
127125057	Mohonpur madya Dangi Tank - Laxmipur via Raslpur	3.08	5.64	5.64	0.00	0.00	0.00	2	5.00	4	14.20
127125058	Rasulpur Sonabardighee Hat - Muhanpur	3.24	1.75	1.75	0.00	0.00	0.00	0	0.00	2	14.10
127125059	Joyrampur Kaharol Border - Rasulpur	2.97	2.50	2.50	0.00	0.00	0.00	0	0.00	0	0.00
127125060	Muhanpur - Madansako	2.97	14.85	14.85	0.00	0.00	0.00	4	8.30	9	33.00
127125061	Arjilaskara - Dewli	2.97	1.85	1.85	0.00	0.00	0.00	1	1.80	3	10.80
127125062	Milonpur - Dewli	2.88	3.75	3.75	0.00	0.00	0.00	2	3.30	5	12.60
127125063	Arjilaskara - Milonpur	3.14	3.05	3.05	0.00	0.00	0.00	1	1.50	4	20.30
127125064	Uttar Raghunathpur - Ramdara	2.93	3.78	3.78	0.00	0.00	0.00	0	0.00	6	68.00
127125065	Premnagar Eidgah - prannagar via Satore	2.93	3.60	3.60	0.00	0.00	0.00	1	2.40	3	8.40
127125066	Muhanpur Hat - Nawpara Graveyard	3.40	6.00	6.00	0.00	0.00	0.00	2	3.60	3	4.50
127125067	Begunbari Road - Lashkarpur	2.88	1.33	1.33	0.00	0.00	0.00	3	4.50	2	5.10
127125068	Kutalpur - Dakhin Polashbari	2.85	2.50	2.50	0.00	0.00	0.00	3	4.30	0	0.00

BASIC INFORMATION OF ROAD

DIVISION : RAJSHAHI

DISTRICT : DINAJPUR

ROAD CODE	ROAD NAME	CREST WIDTH (m)	TOTAL LENGTH (Km)	SURFACE TYPE-WISE BREAKE-UP (Km)				STRUCTURE		EXISTING GAP		
				EARTHEN	FLEXIBLE PAVEMENT (BC)	BRICK PAVEMENT (WBM/HBB/BFS)	RIGID PAVEMENT (CC/RCC)	NUMBER	SPAN (m)	NUMBER	SPAN (m)	
1	2	3	4	5	6	7	8	9	10	11	12	
127125069	Later hat - Dakhin Polashbari	2.65	2.50	2.50	0.00	0.00	0.00	2	3.90	1	2.00	
127125070	DNJ-BRJ R&H - Jobdal hat	2.45	1.50	1.50	0.00	0.00	0.00	2	1.80	0	0.00	
127125071	24Miles R&H Singra	2.65	2.50	2.50	0.00	0.00	0.00	3	2.70	0	0.00	
127125072	Dalua R&H - Mahammadpur U.P.	2.72	2.50	2.50	0.00	0.00	0.00	3	2.70	1	0.90	
VILLAGE ROAD-B TOTAL: 70 Nos. Road				254.60	254.60	0.00	0.00	0.00	143	295.76	110	344.13
BIRGANJ UPAZILA TOTAL: 196 Nos. Road				984.47	888.07	96.20	0.20	0.00	768	2061.45	593	2293.16