

ROAD MAP SARANKHOLA UPAZILA BAGERHAT DISTRICT



LEGEND

- Administrative Boundary**
- International Boundary
 - District Boundary
 - - - Upazila Boundary
 - · · Union Boundary
 - · · Municipal Boundary

- Administrative HQs**
- District HQ
 - Upazila HQ
 - ▲ Union HQ

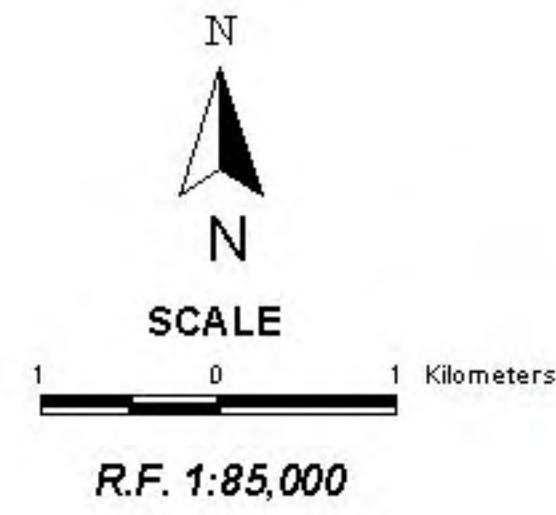
- Physical Infrastructures**
- National Highways
 - Regional Highways
 - Zila Road
 - Upazila Road (Pucca)
 - Upazila Road (Katcha)
 - Union Road (Pucca)
 - Union Road (Katcha)
 - Village Road A (Pucca)
 - Village Road A (Katcha)
 - Village Road B (Pucca)
 - Village Road B (Katcha)
 - Paurashava Road
 - Railway Network
 - Embankment
 - Telecommunication line
 - Power Transmission Line

- Natural Features**
- Wide River
 - Water Bodies
 - Sandy Area
 - Khal
 - Forest
 - Hill

- Socio-Economic Infrastructures**
- Growth Centre
 - ▲ Small Hat/Bazar
 - Police Station
 - Upazila Health Complex
 - ⊕ Family welfare Centre
 - ☾ Community Clinic
 - Ⓜ Post Office
 - Ⓜ College
 - Ⓜ High School
 - Ⓜ Primary School
 - Ⓜ Madrasa
 - Ⓜ Mosque
 - Ⓜ Ashrayan/Abasan
 - Ⓜ Temple

Compiled from : LGED Upazila Base Maps 1994-95, Landsat TM 1998,
GPS Survey 1999 and Field Checking in November 2004
Projection : Lambert's Conformal Conic

PREPARED BY : GIS UNIT
LOCAL GOVERNMENT ENGINEERING DEPARTMENT



BASIC INFORMATION OF ROAD

DIVISION : KHULNA

DISTRICT : BAGERHAT

ROAD CODE	ROAD NAME	CREST WIDTH (m)	TOTAL LENGTH (Km)	SURFACE TYPE-WISE BREAK-UP (Km)				STRUCTURE		EXISTING GAP	
				EARTHEN	FLEXIBLE PAVEMENT (BC)	BRICK PAVEMENT (WBM/HBB/BFS)	RIGID PAVEMENT (CC/RCC)	NUMBER	SPAN (m)	NUMBER	SPAN (m)
1	2	3	4	5	6	7	8	9	10	11	12

UPAZILA : SHARANKHOLA

ROAD TYPE : UPAZILA ROAD

201772001	Rayenda GC - Rasulpur GC Road	7.32	9.20	1.61	6.33	1.26	0.00	17	63.20	0	0.00
201772002	Amragachia RHD - Rajapur GC Road	7.32	3.63	0.00	3.63	0.00	0.00	9	55.15	0	0.00
201772003	Rayenda GC - Baniakhali GC (Shrankhola part)	4.88	5.86	1.54	4.32	0.00	0.00	10	91.98	0	0.00
201772005	Amragachia RHD - Banglabazar GC	3.70	4.92	4.92	0.00	0.00	0.00	4	125.77	5	4.50
201772006	Rayenda GC - Upazila H/Q	5.25	2.02	0.00	2.02	0.00	0.00	0	0.00	0	0.00
201772007	Baniakhali GC - Dhansagar RHD (Shrankhola part)	3.00	2.87	2.87	0.00	0.00	0.00	1	1.52	1	2.00
201772008	Tafalbari GC - Rasulpur GC - Rajapur GC-Pollanbari RHD	4.88	14.49	9.65	4.84	0.00	0.00	33	177.64	7	14.42
UPAZILA ROAD TOTAL: 7 Nos. Road			42.98	20.58	21.15	1.26	0.00	74	515.26	13	20.92

ROAD TYPE : UNION ROAD

201773002	Dhansagar UP - Rajapur GC Road	3.00	3.50	3.50	0.00	0.00	0.00	5	26.70	2	31.50
201773005	Khontakata UP(Rajore)-Baniakhali GC	3.05	5.00	0.00	5.00	0.00	0.00	12	52.88	0	0.00
201773006	West Nalbunia (Dhansagar UP) - Rajapur (Chutu Khar Hat) Road	2.74	3.39	3.39	0.00	0.00	0.00	5	44.63	1	2.00
UNION ROAD TOTAL: 3 Nos. Road			11.89	6.89	5.00	0.00	0.00	22	124.21	3	33.50

ROAD TYPE : VILLAGE ROAD-A

201774001	Singbari - North Nalbunia (R& H) road	3.66	2.43	1.50	0.00	0.00	0.93	6	41.72	0	0.00
201774003	Tafalbari - Sonatala Road	4.00	8.12	8.12	0.00	0.00	0.00	8	14.26	2	6.10
201774004	North Nalbunia - East Badhal Road	3.35	2.85	2.33	0.00	0.00	0.53	5	9.70	4	4.00
201774005	Uttar Rajapur - Hogalpati Road	3.66	1.15	1.15	0.00	0.00	0.00	4	3.00	0	0.00
201774006	Pallanbari - Khajurbaria Road	4.88	3.80	3.79	0.01	0.00	0.00	17	15.60	0	0.00
201774007	Kadamtala - Mourashi	4.88	5.39	5.39	0.01	0.00	0.00	9	32.53	0	0.00
201774008	Nalbunia-Baniakhali road	4.85	6.04	0.00	0.00	6.04	0.00	18	51.40	2	2.00
201774009	Uttar Badhal - Pallanbari Road	2.50	1.76	1.76	0.00	0.00	0.00	0	0.00	1	7.93
201774010	Upazila H.Q. -Taltoli bazer	3.05	2.50	0.00	2.50	0.00	0.00	4	42.70	0	0.00
201774011	Badhal -Malsha Road	3.35	3.45	3.45	0.00	0.00	0.00	3	12.67	2	4.50
201774012	Rajapur Dhansagar Road	3.05	3.95	3.95	0.00	0.00	0.00	3	23.50	0	0.00
201774014	East Khontokata - Amtoli Road	3.05	2.83	2.83	0.00	0.00	0.00	0	0.00	1	2.50
201774015	East Khontakata - Nalbunia Road	3.00	4.19	3.15	0.00	1.04	0.00	3	48.42	2	18.90
201774016	Amtoli - Badhal Road	3.00	4.78	4.78	0.00	0.00	0.00	2	13.72	3	24.87
201774017	Badhal - Baniakhali Road	3.00	1.80	1.80	0.00	0.00	0.00	2	1.80	1	2.00
201774018	Baniakhali GC --Pallanbri RHD (Sharonkhola part)	2.50	2.60	2.60	0.00	0.00	0.00	1	2.50	2	1.80
201774019	East Nalbunia -Bjanarpur Road	2.74	3.50	2.50	0.00	1.00	0.00	6	50.10	0	0.00
201774020	Golbunia - Motarpur Road	2.74	3.97	3.07	0.90	0.00	0.00	2	10.60	3	6.00
201774021	South Amragachi Road	3.00	3.79	3.79	0.00	0.00	0.00	0	0.00	2	4.00
201774022	South Amragachia - Zibanduari Road	3.00	2.71	2.71	0.00	0.00	0.00	2	24.39	2	26.77
201774023	Upazila H.Q. --- kadamtala --- Khada -- Lakurtala road	2.74	7.00	6.70	0.00	0.30	0.00	5	75.80	0	0.00
201774024	Jilbunia-lakurtala Road	3.00	5.51	5.51	0.00	0.00	0.00	2	13.10	2	8.10
201774025	Khada Lakurtala Road	2.74	3.11	3.11	0.00	0.00	0.00	2	3.40	1	2.00
201774026	Banglabazar - Tafalbari - Mourashi Road	2.70	3.40	3.40	0.00	0.00	0.00	4	20.95	1	6.10
201774027	Khada - North Tafalbari Road	3.00	3.98	3.98	0.00	0.00	0.00	1	11.00	1	4.88
201774028	Malia- West Rajapur Road	3.00	4.06	4.06	0.00	0.00	0.00	4	40.25	1	3.65
201774029	Banglabazar - North Rajapur Road	3.00	5.77	5.77	0.00	0.00	0.00	3	59.14	1	12.20
201774030	Tafalbari - Trabaka Road	3.66	5.45	5.45	0.00	0.00	0.00	4	59.44	2	3.50
201774031	Chaltabunia -Bogi Road	2.74	1.48	1.48	0.00	0.00	0.00	3	27.92	0	0.00
201774032	Bakultala - Khuriakhali Road	3.35	3.27	3.27	0.00	0.00	0.00	2	1.80	1	6.10
201774033	Khuriakhali - Chaltabunia Road	2.50	2.20	2.20	0.00	0.00	0.00	1	12.20	1	2.50
201774034	Rajapur- Bandaghata Road	3.05	3.55	3.55	0.00	0.00	0.00	3	24.90	3	5.50
201774035	Satokha Bazar - Dhansagar Road	2.40	2.40	2.40	0.00	0.00	0.00	1	12.45	0	0.00

BASIC INFORMATION OF ROAD

DIVISION : KHULNA

DISTRICT : BAGHERHAT

ROAD CODE	ROAD NAME	CREST WIDTH (m)	TOTAL LENGTH (Km)	SURFACE TYPE-WISE BREAK-UP (Km)				STRUCTURE		EXISTING GAP	
				EARTHEN	FLEXIBLE PAVEMENT (BC)	BRICK PAVEMENT (WBM/HBB/BFS)	RIGID PAVEMENT (CC/RCC)	NUMBER	SPAN (m)	NUMBER	SPAN (m)
1	2	3	4	5	6	7	8	9	10	11	12
201774036	Baniakhali - Fakirbari Road	3.00	2.00	2.00	0.00	0.00	0.00	0	0.00	2	14.20
201774037	Bakultala - Sonatala Rd.	3.00	1.60	1.60	0.00	0.00	0.00	2	13.10	1	3.00
201774038	Southkhali - Chalitabunia Rd.	3.05	3.30	3.30	0.00	0.00	0.00	0	0.00	4	13.72
201774039	Chal Rayenda - Lakurtala Road	3.05	2.50	2.50	0.00	0.00	0.00	1	10.00	1	4.12
201774040	Lakurtala - Uttar Tafalbari Rd.	3.05	1.56	1.56	0.00	0.00	0.00	0	0.00	1	12.20
201774041	Uttar Malia- Rajapur Rd.	3.35	2.50	2.50	0.00	0.00	0.00	1	24.10	2	4.50
201774042	Khontakata - Charerper Rd.	2.50	3.10	3.10	0.00	0.00	0.00	2	1.80	0	0.00
201774043	Rajore - Wapda Road	2.76	2.24	2.24	0.00	0.00	0.00	1	0.90	1	2.00
201774044	Sonatala-Islamia Senior Madrasha to Baritala road	2.50	2.57	2.57	0.00	0.00	0.00	0	0.00	5	10.00
201774045	Amragachia to House of Anower hossain via Jiban Duari road	3.00	1.36	1.36	0.00	0.00	0.00	0	0.00	4	25.50
201774046	Patch rasta mohr -Bandha ghata road	3.05	0.62	0.00	0.62	0.00	0.00	1	10.00	0	0.00
201774047	Pallanbari -Badhal road	3.65	3.22	0.00	3.22	0.00	0.00	16	42.22	2	1.80
201774048	Chalitabunia -Gabtala(WAPDA) road	2.44	1.20	0.40	0.00	0.80	0.00	1	26.50	0	0.00
201774049	Taitoli bazer -Nalbunia (Bezitana) bazer road	3.65	2.85	2.85	0.00	0.00	0.00	1	0.90	5	6.50
201774050	Rajapur WAPDA --- Rajapur G.C.	2.44	2.75	2.75	0.00	0.00	0.00	5	4.50	0	0.00
201774051	Rajapur G. C. ---House of Mofij	2.44	2.00	1.85	0.00	0.15	0.00	4	3.60	0	0.00
201774052	Baniakhali Pahalanbari upazila road (H/O Hasem howlader) ---Pahalanbari R & H road	2.44	3.50	3.23	0.00	0.27	0.00	3	30.90	6	5.40
201774053	North side of Matrivasa college ----- Johur Ali bazer	2.15	1.00	1.00	0.00	0.00	0.00	0	0.00	4	3.00
201774054	Zabberer hat of Rayenda Baniakhali road ---Zimtala via Mukul Regd. Pry. School	3.66	2.50	2.14	0.00	0.37	0.00	1	4.50	5	5.00
201774055	Rajore govt. pry. School of Rayenda Baniakhali road ----Gulbunia junior girls high school via Paschim Rajore R & H road	3.66	4.50	3.50	0.00	1.00	0.00	1	12.00	7	6.60
VILLAGE ROAD-A TOTAL: 53 Nos. Road			169.66	149.99	7.25	10.96	1.46	170	945.98	91	283.44
ROAD TYPE : VILLAGE ROAD-B											
201775004	West Rajapur Road	3.00	3.03	3.03	0.00	0.00	0.00	1	10.98	3	6.02
201775016	Dipchar Road	2.50	1.18	1.18	0.00	0.00	0.00	1	35.00	0	0.00
201775017	Kadamtala Road	2.74	0.86	0.86	0.00	0.00	0.00	1	1.52	0	0.00
201775019	Khada Road	3.50	1.58	1.58	0.00	0.00	0.00	2	24.50	0	0.00
201775024	South Rajapur Road	3.00	1.50	1.50	0.00	0.00	0.00	4	31.48	0	0.00
201775027	Malia- Rajapur Road	2.74	1.69	1.69	0.00	0.00	0.00	1	0.90	0	0.00
201775028	Tafalbari -WAPDA Road	3.35	1.00	1.00	0.00	0.00	0.00	0	0.00	1	2.00
201775032	Kuriakhali - WAPDA Road	2.50	1.00	1.00	0.00	0.00	0.00	0	0.00	1	2.00
201775040	H.B. Uttar Sonatala Road	0.90	2.20	2.20	0.00	0.00	0.00	0	0.00	2	4.00
201775043	Uttar Rajoir Wapda Road	3.05	0.98	0.98	0.00	0.00	0.00	0	0.00	1	2.00
201775044	Khontakata- Munshi Bari Road	3.05	1.50	1.50	0.00	0.00	0.00	0	0.00	1	12.20
201775045	Rajapur - Colony Road	3.05	1.12	1.12	0.00	0.00	0.00	1	12.20	0	0.00
201775051	Tafalbari bazer -- Launch ghat road	7.32	1.00	1.00	0.00	0.00	0.00	0	0.00	3	3.00
201775052	Matherpar road	2.60	2.15	2.15	0.00	0.00	0.00	1	30.50	0	0.00
201775053	Dhansagor Chairman brige ---- Dhansagor Mistare bari WAPDA	3.66	3.50	3.50	0.00	0.00	0.00	3	13.80	0	0.00
201775054	Khejurbaria Govt. pry. School ---- Bawor road	3.66	1.00	1.00	0.00	0.00	0.00	2	1.80	0	0.00
201775055	Tograbari Regd. School ---WAPDAroad (Up to house of Sultan amin)	2.44	1.50	1.50	0.00	0.00	0.00	0	0.00	0	0.00
201775056	Hogolpati of Amragachia Rajapur upazila road ---- House of Seraj howlader	2.00	1.50	1.50	0.00	0.00	0.00	3	2.70	0	0.00
201775057	Hogolpati of Amragachia Rajapur upazila road --- Sepai bari	2.13	1.50	1.34	0.00	0.16	0.00	4	17.70	0	0.00
201775058	Dhansagor WAPDA (Zamadder bari) ---- H/O Abdul Hai	2.13	1.50	1.50	0.00	0.00	0.00	0	0.00	3	2.90
201775059	Dakkin Badhal (H/O Sefali) ----Nalbunia Baniakhali road	2.13	3.00	3.00	0.00	0.00	0.00	0	0.00	5	4.60
201775060	Pahalanbari Badhal (Malsa box culvert) ---- Badhal Malsha road (H/O Berek Faraji)	3.66	1.82	1.52	0.00	0.30	0.00	0	0.00	7	28.80
201775061	Khonta madrasha of Rayenda Baniakhali road ----- Mofidia mohila Dakhil madrasha	3.66	3.00	2.00	0.00	1.00	0.00	1	16.00	5	5.10
201775062	Maddah Khontakata WAPDA ----Varanirpar regd. Pry. School of Rajore Baniakhali union road	2.44	4.00	3.85	0.00	0.15	0.00	0	0.00	8	22.00

BASIC INFORMATION OF ROAD

DIVISION : KHULNA

DISTRICT : BAGERHAT

ROAD CODE	ROAD NAME	CREST WIDTH (m)	TOTAL LENGTH (Km)	SURFACE TYPE-WISE BREAK-UP (Km)				STRUCTURE		EXISTING GAP	
				EARTHEN	FLEXIBLE PAVEMENT (BC)	BRICK PAVEMENT (WBM/HBB/BFS)	RIGID PAVEMENT (CC/RCC)	NUMBER	SPAN (m)	NUMBER	SPAN (m)
1	2	3	4	5	6	7	8	9	10	11	12
201775063	Rayenda Baniakhali upazila road (H/O Lutfar howlader) -WAPDA road	2.44	2.50	2.14	0.00	0.37	0.00	0	0.00	4	3.60
201775064	B -Dhansagor of Baniakhali Dhansagor upazila road --- Sikder para via Hindu para	3.66	1.50	1.50	0.00	0.00	0.00	0	0.00	8	7.70
201775065	Uttar Rajapur Bholarpar WAPDA---- jibonduari road	3.66	4.10	4.10	0.00	0.00	0.00	0	0.00	3	17.00
201775066	Tafalbari Pallanbari GC road ---- Rajaputr GC road (Amtoli kacharibari)	3.35	1.50	1.50	0.00	0.00	0.00	0	0.00	2	2.00
201775067	North Rajapur culvert Regd. Pry. School --- wooden bridge near the H/O Sahajahan gaji	3.65	1.65	1.65	0.00	0.00	0.00	1	12.00	2	2.00
201775068	Rayenda Rasulpur GC road ---Malia north Rajapur road	3.65	1.80	1.80	0.00	0.00	0.00	0	0.00	6	19.00
201775069	Tafalbari Pallanbari GC road at south Rajapur ---- Hafijia madrasha	3.66	1.50	1.50	0.00	0.00	0.00	0	0.00	1	1.00
201775070	South Rajapur Hafejia madrasha ---- Ilu khar Varani road	3.66	1.50	1.50	0.00	0.00	0.00	1	1.00	3	14.00
201775071	Tafalbari Pallanbari GC road ---- H/ O Rana of Raynda Rasulpur road via south Rajapur H/ O Anser	3.00	1.00	1.00	0.00	0.00	0.00	1	10.00	0	0.00
201775072	Rayenda Rasulpur road (Malia pry. School) ---- H/O Abdus Sattar chairman at Kadamtala Mourashi road	3.35	2.30	2.30	0.00	0.00	0.00	2	5.00	3	8.00
201775073	Rayenda Rasulpur GC road at Malia ----- Malia hindua para road	3.66	1.00	1.00	0.00	0.00	0.00	0	0.00	0	0.00
201775074	Banglabazer ----North Tafalbari via Kadamtala road	3.66	4.50	3.50	0.00	1.00	0.00	2	20.00	0	0.00
201775075	Malia H/O Doli haulader -----Malia new Mdrasha	3.66	1.00	1.00	0.00	0.00	0.00	0	0.00	0	0.00
201775076	Banglabazer (Pallanbari) ----- Kadamtala Mourasi road	3.66	2.00	2.00	0.00	0.00	0.00	1	3.00	0	0.00
201775077	H/O khada joinal member-----H/O jammadar via H/O moslem akon	3.65	2.50	2.50	0.00	0.00	0.00	0	0.00	2	2.00
201775078	Rayenda-Tafalbari road near south kadamtala regd. School -----kadamtala- mourashi road viaH/O akon	2.44	1.50	1.50	0.00	0.00	0.00	1	1.50	0	0.00
201775079	Rajeswar-----WAPDA road	3.66	1.51	1.51	0.00	0.00	0.00	0	0.00	0	0.00
201775080	Rajeswar ----H/O Nanna mia	3.00	1.50	1.50	0.00	0.00	0.00	0	0.00	0	0.00
201775081	Lakurtala---- Tafabari road (H/o hadok)	2.44	2.00	2.00	0.00	0.00	0.00	1	12.00	0	0.00
201775082	Rayenda sharankhola road at khuriakhali pry.school----- chalitabunia via H/O rashid member	3.65	2.50	2.50	0.00	0.00	0.00	1	11.50	0	0.00
201775083	Sharankhola----Teraaka road	3.00	2.62	2.62	0.00	0.00	0.00	0	0.00	0	0.00
201775084	Sharankhola regd, pry, school -----khuriakhali regd. Pry. school road	2.44	2.44	2.44	0.00	0.00	0.00	1	4.26	0	0.00
201775085	Chalitasbunia---terabaka---khuriaskhali road	2.50	1.50	1.50	0.00	0.00	0.00	0	0.00	3	3.00
201775086	Dasher varani----WAPDA road	2.44	1.50	1.50	0.00	0.00	0.00	1	3.00	0	0.00
201775087	Dasher varani WAPDA-----n. tafalbari care road	3.00	2.50	2.50	0.00	0.00	0.00	0	0.00	3	3.00
201775088	Battala WAPDA-----n. tafalbari govt. pry. School road	3.00	2.75	2.75	0.00	0.00	0.00	1	1.00	2	2.00
201775089	Satghar -----lebutala regd. School road	3.25	2.50	2.50	0.00	0.00	0.00	0	0.00	3	3.00
201775090	Ea st shonatal;a boroitala Jamey mosque-----govt. pond near h/o ismail road	3.66	1.50	1.50	0.00	0.00	0.00	3	18.26	0	0.00
201775091	W.Shonatala govt. pry. School-----WAPDA road	2.44	1.25	1.25	0.00	0.00	0.00	1	7.00	0	0.00
201775092	B apari bari----c&b road	3.35	2.00	2.00	0.00	0.00	0.00	0	0.00	0	0.00
201775093	Care road near h/o mohammad-----wooden bridge near h/o akkel member road	3.65	3.50	3.50	0.00	0.00	0.00	0	0.00	1	2.00
201775094	Bogi govt. pry. School ----wapda via h/o fazlu khalifa road	2.44	1.50	1.50	0.00	0.00	0.00	0	0.00	2	2.00
201775095	Chalitabunia sleeper bridge-----care road via h/o abul hossain	2.44	1.50	1.50	0.00	0.00	0.00	0	0.00	3	3.00
201775096	C.S.Bschool----boati bari pond road	2.44	2.50	2.50	0.00	0.00	0.00	0	0.00	3	3.00
201775097	Tafalbari terabaka road-----wapda via bakultalas .regd, school road	3.35	2.50	2.50	0.00	0.00	0.00	1	12.00	0	0.00
201775098	Southkhali-sharankhola road-----s. tafalbari care road	2.44	1.50	1.50	0.00	0.00	0.00	1	11.00	0	0.00
201775099	E. shonatala s. bridge-----boroitala road	3.35	2.00	2.00	0.00	0.00	0.00	2	16.00	0	0.00
201775100	Bapari bari-----mgllabari road	3.37	1.00	1.00	0.00	0.00	0.00	0	0.00	2	2.00
201775101	Sharankhola pond of zila parishad-----c&b road	3.35	2.00	2.00	0.00	0.00	0.00	0	0.00	2	2.00
201775102	H/O Hafez secretary-----WAPDA via Al hera madrasha road	3.66	1.50	1.50	0.00	0.00	0.00	2	2.00	0	0.00
201775103	South Amragachia road at Amragachia govt. school --- Amragachia R&H Banglabazer GC road(near the H/O Hossain Taluder)	3.66	1.00	0.90	0.00	0.10	0.00	1	47.00	1	1.00
201775104	AmragachiaR&H Banglabazer Gcroad (H/O Zakir member) ---South Amragachia road	3.66	2.00	2.00	0.00	0.00	0.00	0	0.00	5	5.00

BASIC INFORMATION OF ROAD

DIVISION : KHULNA

DISTRICT : BAGERHAT

ROAD CODE	ROAD NAME	CREST WIDTH (m)	TOTAL LENGTH (Km)	SURFACE TYPE-WISE BREAKE-UP (Km)				STRUCTURE		EXISTING GAP	
				EARTHEN	FLEXIBLE PAVEMENT (BC)	BRICK PAVEMENT (WBM/HBB/BFS)	RIGID PAVEMENT (CC/RCC)	NUMBER	SPAN (m)	NUMBER	SPAN (m)
1	2	3	4	5	6	7	8	9	10	11	12
VILLAGE ROAD-B TOTAL: 66 Nos. Road			125.53	122.46	0.00	3.07	0.00	50	396.60	104	201.92
SHARANKHOLA UPAZILA TOTAL: 129 Nos. Road			350.06	299.91	33.39	15.30	1.46	316	1982.05	211	539.78

**ROAD MAP
CHITALMARI UPAZILA
BAGERHAT DISTRICT**

ZILA GOPALGANJ
UPAZILA TUNGIPARA

UPAZILA FAKIRHAT

ZILA PIROJPUR
UPAZILA NAZIRPUR

UPAZILA BAGERHAT

UPAZILA KACHUA

LEGEND

- Administrative Boundary**
- International Boundary
 - District Boundary
 - - - Upazila Boundary
 - · · Union Boundary
 - · · · · Municipal Boundary

Administrative HQs

- District HQ
- Upazila HQ
- ▲ Union HQ

Physical Infrastructures

- National Highways
- Regional Highways
- Zila Road
- Upazila Road (Pucca)
- Upazila Road (Katcha)
- Union Road (Pucca)
- Union Road (Katcha)
- Village Road A (Pucca)
- Village Road A (Katcha)
- Village Road B (Pucca)
- Village Road B (Katcha)
- Paurashava Road
- Railway Network
- Embankment
- Telecommunication line
- Power Transmission Line

Natural Features

- Wide River
- Water Bodies
- Sandy Area
- Khal
- Forest
- Hill

Socio-Economic Infrastructures


- Growth Centre
- ▲ Small Hat/Bazar
- Police Station
- Upazila Health Complex
- Family welfare Centre
- Community Clinic
- Post Office
- College
- High School
- Primary School
- Madrasa
- Mosque
- Ashrayan/Abasan
- Temple

Compiled from : LGED Upazila Base Maps 1994-95, Landsat TM 1998,
GPS Survey 1999 and Field Checking in November 2004.
Projection : Lambert's Conformal Conic

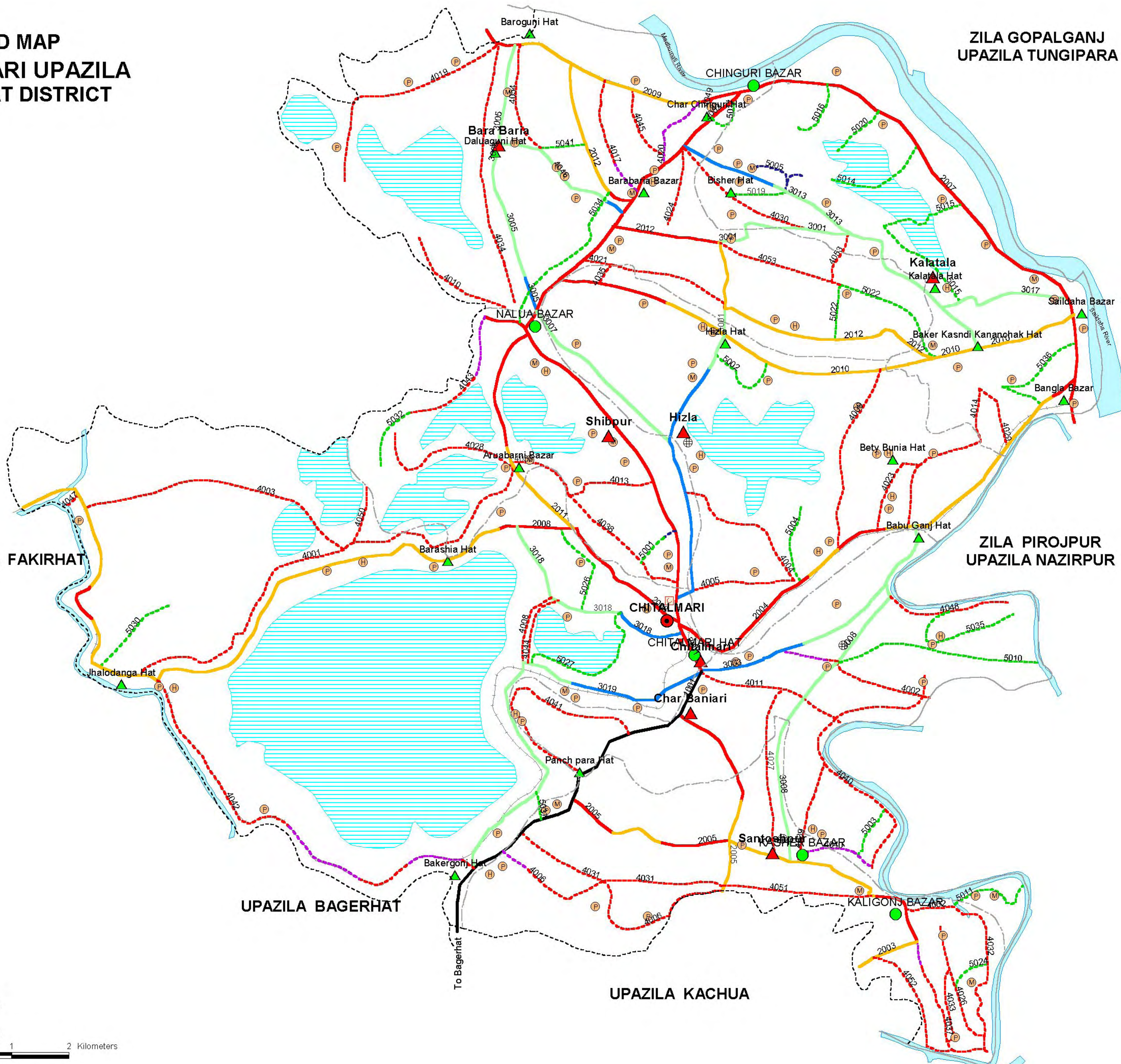
PREPARED BY : GIS UNIT
LOCAL GOVERNMENT ENGINEERING DEPARTMENT



SCALE



R.F. 1: 70,000



BASIC INFORMATION OF ROAD

DIVISION : KHULNA

DISTRICT : BAGERTHAT

ROAD CODE	ROAD NAME	CREST WIDTH (m)	TOTAL LENGTH (Km)	SURFACE TYPE-WISE BREAK-UP (Km)				STRUCTURE		EXISTING GAP	
				EARTHEN	FLEXIBLE PAVEMENT (BC)	BRICK PAVEMENT (WBM/HBB/BFS)	RIGID PAVEMENT (CC/RCC)	NUMBER	SPAN (m)	NUMBER	SPAN (m)
1	2	3	4	5	6	7	8	9	10	11	12

UPAZILA : CHITALMARI

ROAD TYPE : UPAZILA ROAD

201142001	Chitalmari -Nalua GC (Zila Road As per New Classification)	7.50	7.04	0.00	7.04	0.00	0.00	8	80.50	0	0.00
201142002	Nalua - Chinguri Bazar (Zila Road As per New Classification)	7.32	6.82	0.00	6.82	0.00	0.00	5	42.50	0	0.00
201142003	Durgapur RHD - Khaserhat GC - Kaligonj GC-Gazalia GC(ChT. Part)	7.32	7.50	3.84	3.66	0.00	0.00	6	46.10	0	0.00
201142004	Chitalmari - Saildah RHD Road	7.32	8.77	5.16	3.61	0.00	0.00	6	102.18	0	0.00
201142005	Katipara - Dari umajuri	5.00	4.18	1.63	1.53	1.02	0.00	15	43.55	0	0.00
201142007	Matibhanga RHD -Saildah bazar-Chinguri GC	6.00	9.20	0.00	9.20	0.00	0.00	4	69.70	0	0.00
201142008	Chitalmari GC- Faltita RHD Via Dumuria Road	4.90	16.26	11.48	3.79	0.99	0.00	20	164.80	0	0.00
201142009	Patgati (Tungipara) - Mollahat - Shingati (Terokhada) (Chitalmary portion)	6.50	6.42	4.67	1.23	0.52	0.00	2	49.10	0	0.00
201142010	Nalua - Saildah Bazar	5.50	9.50	6.84	1.91	0.75	0.00	5	57.30	1	10.00
201142011	Aruabarni - Nalua	4.90	4.00	1.21	1.50	1.29	0.00	9	37.70	2	9.00
201142012	Mollahat - Borabaria - Kananchak	4.88	10.22	6.64	2.85	0.73	0.00	2	16.50	1	25.00
201142013	Nalua-Mollahat road (Chitalmari Portion)	7.32	0.80	0.00	0.80	0.00	0.00	0	0.00	0	0.00
UPAZILA ROAD TOTAL: 12 Nos. Road			90.71	41.48	43.93	5.31	0.00	82	709.93	4	44.00

ROAD TYPE : UNION ROAD

201143001	Chitalmari - Hizla UP - Kalatola UP	4.88	10.35	6.73	3.63	0.00	0.00	9	93.30	0	0.00
201143003	Chitalmari UP - Babuganj Bazar Road	4.88	4.43	2.55	1.43	0.45	0.00	5	32.90	0	0.00
201143005	Nalua GC -Barabari UP- Baragunai Hat Road	4.00	4.82	3.84	0.98	0.00	0.00	3	39.15	1	4.00
201143007	Nalua GC - Hizla UP	4.90	3.50	3.50	0.00	0.00	0.00	13	37.55	0	0.00
201143008	Santashpur UP (Khaserhat GC) - Babuganj hat Road	6.10	6.15	6.15	0.00	0.00	0.00	12	37.80	0	0.00
201143013	Chinguri hat- Kalatala UP- Banglabazar Road	4.25	8.88	6.75	2.13	0.00	0.00	4	40.50	2	23.00
201143017	Saildah hat - Kalatala UP	3.50	3.25	3.25	0.00	0.00	0.00	3	3.60	1	2.00
201143018	Chitalmari UP -Aruabarni- Puratankalsira(Barasia Bazar)	5.00	4.10	2.99	1.11	0.00	0.00	4	20.20	0	0.00
201143019	Chitalmari UP - Bakerganj Bazar road	4.88	8.79	6.13	2.24	0.42	0.00	8	82.30	1	9.00
UNION ROAD TOTAL: 9 Nos. Road			54.27	41.88	11.52	0.87	0.00	61	387.30	5	38.00

ROAD TYPE : VILLAGE ROAD-A

201144001	Kaligati Road-Jalodanga - Vannabari Road	2.74	5.36	5.36	0.00	0.00	0.00	0	0.00	3	28.65
201144002	Khalishakhali Char Dakatia - Balesher River	3.00	4.14	3.29	0.00	0.85	0.00	5	42.81	0	0.00
201144003	Kaligati Ruiarkul - Kharia WDB Embk.	3.50	10.15	10.15	0.00	0.00	0.00	5	61.40	7	47.50
201144004	Santikhal - Boalia Rd	2.43	3.55	3.55	0.00	0.00	0.00	0	0.00	0	0.00
201144005	Kuraltala - Boalia Road - WDB Embk.	3.00	1.95	1.95	0.00	0.00	0.00	2	19.80	0	0.00
201144006	Santospur Uttar Lararcul	3.46	3.15	2.53	0.62	0.00	0.00	4	48.00	0	0.00
201144009	Kananchak - Boalia	4.50	2.20	2.20	0.00	0.00	0.00	0	0.00	0	0.00
201144010	Baraguni- Nalua - Mollahat Road	3.00	1.65	1.65	0.00	0.00	0.00	0	0.00	3	30.00
201144011	Kharamkhali- Bawalipara - Baleswar River	3.80	3.16	3.16	0.00	0.00	0.00	4	42.99	0	0.00
201144012	Bakkandi Saildah - Saildah Bazar	2.75	2.20	2.20	0.00	0.00	0.00	0	0.00	2	22.00
201144013	Moidah Shibpur - Shibpur Kaligati Road	3.15	1.90	1.90	0.00	0.00	0.00	1	12.00	1	10.00
201144014	Kannanchak Hizla - Charlatima Boalia Road	2.60	4.05	4.05	0.00	0.00	0.00	0	0.00	3	29.00
201144017	Hariarghop Barabaria - Nalua Patgati Road	4.00	3.50	2.86	0.00	0.64	0.00	5	3.00	2	31.00
201144019	Khagrabanian - Baraguni Road.	3.00	3.78	3.78	0.00	0.00	0.00	2	34.00	1	15.00
201144020	Barabaria - WDB Embt.	3.75	1.90	0.54	0.38	0.99	0.00	2	5.00	0	0.00
201144021	Char Barabaria - Podderpara Road	4.10	3.56	3.56	0.00	0.00	0.00	2	17.00	1	12.00
201144023	Pangasia - Santipur	3.00	1.38	1.38	0.00	0.00	0.00	1	9.00	1	10.00
201144024	Chinguri - Podderpara Road	4.60	1.32	1.32	0.00	0.00	0.00	2	20.90	0	0.00
201144026	Basbaria - Umajuri Rd	2.70	2.75	2.75	0.00	0.00	0.00	1	8.00	0	0.00
201144027	Kirtankhali - Kharamkhali Rd	3.60	4.18	4.18	0.00	0.00	0.00	2	10.60	0	0.00

BASIC INFORMATION OF ROAD

DIVISION : KHULNA

DISTRICT : BAGERHAT

ROAD CODE	ROAD NAME	CREST WIDTH (m)	TOTAL LENGTH (Km)	SURFACE TYPE-WISE BREAK-UP (Km)				STRUCTURE		EXISTING GAP	
				EARTHEN	FLEXIBLE PAVEMENT (BC)	BRICK PAVEMENT (WBM/HBB/BFS)	RIGID PAVEMENT (CC/RCC)	NUMBER	SPAN (m)	NUMBER	SPAN (m)
1	2	3	4	5	6	7	8	9	10	11	12
201144028	Kaligati Mosque - Kaligati Beel	3.66	4.50	4.50	0.00	0.00	0.00	0	0.00	1	15.00
201144029	Puranbari - Ambari road	3.44	2.50	2.50	0.00	0.00	0.00	0	0.00	3	47.00
201144030	Chinguri kheaghat - Krishi Bank-Kalatala road	4.00	2.90	2.90	0.00	0.00	0.00	0	0.00	0	0.00
201144031	Kirtonkhali - Santoshpur R&H	3.66	5.03	5.03	0.00	0.00	0.00	4	50.00	1	30.00
201144032	Kaligonj - Ramnagar Kheyaghat	3.25	5.94	5.94	0.00	0.00	0.00	4	27.60	0	0.00
201144033	Umazuri-Kachuria pri-School	3.00	4.62	4.62	0.00	0.00	0.00	2	22.00	1	9.00
201144034	Baraguni Haque Canal - WDB Embankment rd.	3.66	2.44	2.44	0.00	0.00	0.00	1	0.60	2	31.00
201144035	Moizora-Charlatima rd.	3.05	1.30	1.30	0.00	0.00	0.00	1	10.00	0	0.00
201144037	Kaligonj - Kachuria Road	4.00	4.13	2.79	0.96	0.38	0.00	4	29.40	0	0.00
201144038	Shibpur - Kaligati Road	4.60	3.00	3.00	0.00	0.00	0.00	4	24.90	2	7.00
201144039	Khaserhat GC - Chardakatia	4.90	8.20	8.20	0.00	0.00	0.00	6	58.00	0	0.00
201144040	Khaserhat- Asoknagar Road.	4.90	5.70	3.70	2.00	0.00	0.00	2	9.80	0	0.00
201144041	Shampara - Kudari Via Panchpara Hat Road.	4.25	4.72	4.72	0.00	0.00	0.00	4	55.00	0	0.00
201144042	Bakergonj - Dumuria Road	4.90	9.35	6.86	1.61	0.88	0.00	8	51.66	0	0.00
201144043	Nalua-Patnimari Road	3.25	2.50	1.50	1.00	0.00	0.00	0	0.00	1	2.00
201144044	Pataopara - Aruaborni	3.60	2.25	2.25	0.00	0.00	0.00	0	0.00	1	4.00
201144045	Barabaria - Hariarghop	3.00	1.90	1.90	0.00	0.00	0.00	1	5.50	0	0.00
201144046	Badamtala - Barabaria- Daluagunia Road	2.44	0.95	0.95	0.00	0.00	0.00	1	10.00	0	0.00
201144047	Kharia - Kheaghat	2.50	1.15	1.15	0.00	0.00	0.00	0	0.00	1	3.00
201144048	Garibpur - Dakatia Rd	2.40	3.11	3.11	0.00	0.00	0.00	1	7.00	1	9.00
201144049	Mochandapur- Parapur Rd	2.50	1.25	1.25	0.00	0.00	0.00	0	0.00	1	9.00
201144050	Kalsira Vill - Riarkul Rd	3.00	1.85	1.85	0.00	0.00	0.00	1	9.00	0	0.00
201144051	Pipradanga - Kaligonj Rd	3.66	2.65	2.65	0.00	0.00	0.00	1	11.00	4	31.00
201144052	Bat Tala - Basbaria Border	2.30	2.00	2.00	0.00	0.00	0.00	1	8.50	1	7.00
201144053	Podderpara - Bashabari- Kolatola Road	3.00	3.50	3.50	0.00	0.00	0.00	1	18.00	0	0.00
201144054	Ghola High school - Boroguni Hat	3.00	2.00	2.00	0.00	0.00	0.00	0	0.00	0	0.00
VILLAGE ROAD-A TOTAL: 46 Nos. Road			155.27	144.97	6.57	3.73	0.00	85	742.46	44	439.15

ROAD TYPE : VILLAGE ROAD-B

201145001	Karikarpara - Care Road	3.60	1.85	1.55	0.30	0.00	0.00	1	9.00	1	3.60
201145002	Hizla Kazipara Road	3.00	1.76	1.76	0.00	0.00	0.00	0	0.00	0	0.00
201145003	Ranapara Rd - Asoknagar	2.10	2.48	2.48	0.00	0.00	0.00	1	7.00	0	0.00
201145004	Boalia Road - Sheakhpara Road.	2.00	1.10	1.10	0.00	0.00	0.00	0	0.00	1	10.00
201145005	Rahmatpur Road - Rahmatpur High School	3.70	2.28	1.67	0.61	0.00	0.00	2	9.60	0	0.00
201145010	Charbaniary Uttar Para Rd	3.66	3.20	3.20	0.00	0.00	0.00	2	27.00	0	0.00
201145011	Kaligonj - Thetarchar Rd	3.66	2.50	2.50	0.00	0.00	0.00	1	0.60	1	12.00
201145014	Kunia Pashimpara Rd	3.66	2.50	2.50	0.00	0.00	0.00	0	0.00	1	9.00
201145015	Rajnagar Kheaghat Rd	3.10	3.20	3.20	0.00	0.00	0.00	0	0.00	2	17.93
201145016	Kunia- Mirabari Rd	3.00	1.65	1.65	0.00	0.00	0.00	0	0.00	1	3.00
201145017	Chinguri-Mollicbari Rd	2.44	1.42	1.42	0.00	0.00	0.00	1	7.50	0	0.00
201145019	Besaiyerhat - Rahmatpur Rd	3.66	1.95	1.95	0.00	0.00	0.00	0	0.00	1	15.00
201145020	Machandapur - Charkunia Rd	2.44	1.55	1.55	0.00	0.00	0.00	0	0.00	1	2.00
201145022	CharBorobaria - Basabari - Kananchak	2.44	1.85	1.85	0.00	0.00	0.00	0	0.00	1	3.00
201145024	Kachuria - Char Kachuria Rd	2.90	0.85	0.85	0.00	0.00	0.00	0	0.00	1	8.00
201145026	Charpara - Dhorpara	2.50	2.50	2.50	0.00	0.00	0.00	0	0.00	0	0.00
201145027	Aruabarni - Ful Mohan,s House	2.00	2.10	2.10	0.00	0.00	0.00	0	0.00	1	2.50
201145030	Dumuria - H/O Debdas	2.00	2.15	2.15	0.00	0.00	0.00	0	0.00	1	5.00
201145032	Barabak bill Rd.	2.50	1.20	1.20	0.00	0.00	0.00	0	0.00	1	3.00
201145034	Barabaria-Munshipara - Hazi Anwars House Road	3.10	2.99	2.34	0.65	0.00	0.00	1	7.50	1	12.00
201145035	Babugonj-Dakatia Muslimpara road.	4.50	3.65	3.65	0.00	0.00	0.00	1	16.00	0	0.00
201145036	Ambaria-Saildah road.	3.00	2.00	2.00	0.00	0.00	0.00	0	0.00	2	20.00
201145037	Chitalmari R&H to Kazibari road	1.25	0.93	0.93	0.00	0.00	0.00	0	0.00	0	0.00
201145041	Ghola Road - Ghola Jr. High School	3.00	2.50	2.50	0.00	0.00	0.00	1	3.80	0	0.00
VILLAGE ROAD-B TOTAL: 24 Nos. Road			50.16	48.60	1.56	0.00	0.00	11	88.00	17	126.03

BASIC INFORMATION OF ROAD

DIVISION : KHULNA

DISTRICT : BAGERHAT

ROAD CODE	ROAD NAME	CREST WIDTH (m)	TOTAL LENGTH (Km)	SURFACE TYPE-WISE BREAKE-UP (Km)				STRUCTURE		EXISTING GAP	
				EARTHEN	FLEXIBLE PAVEMENT (BC)	BRICK PAVEMENT (WBM/HBB/BFS)	RIGID PAVEMENT (CC/RCC)	NUMBER	SPAN (m)	NUMBER	SPAN (m)
1	2	3	4	5	6	7	8	9	10	11	12
CHITALMARI UPAZILA TOTAL: 91 Nos. Road			350.40	276.92	63.58	9.90	0.00	239	1927.69	70	647.18

ROAD MAP MONGLA UPAZILA BAGERHAT DISTRICT



LEGEND

Administrative Boundary

- International Boundary
- District Boundary
- - - Upazila Boundary
- Union Boundary
- Municipal Boundary

Administrative HQs

- District HQ
- Upazila HQ
- ▲ Union HQ

Physical Infrastructures

- National Highways
- Regional Highways
- Zila Road
- Upazila Road (Pucca)
- Upazila Road (Katcha)
- Union Road (Pucca)
- Union Road (Katcha)
- Village Road A (Pucca)
- Village Road A (Katcha)
- Village Road B (Pucca)
- Village Road B (Katcha)
- Paurashava Road
- Railway Network
- Embankment
- Telecommunication line
- Power Transmission Line

Natural Features

- Wide River
- Water Bodies
- Sandy Area
- Khal
- Forest
- Hill

Socio-Economic Infrastructures

- Growth Centre
- ▲ Small Hat/Bazar
- Police Station
- Upazila Health Complex
- Family welfare Centre
- Community Clinic
- Post Office
- College
- High School
- Primary School
- Madrasa
- Mosque
- ▲ Ashrayan/Abasan
- ⊕ Temple

Compiled from : LGED Upazila Base Maps 1994-95, Landsat TM 1998, GPS Survey 1999 and Field Checking in November 2004.
Projection : Lambert's Conformal Conic

PREPARED BY : GIS UNIT
LOCAL GOVERNMENT ENGINEERING DEPARTMENT

ROAD MAP

MONGLA UPAZILA BAGERHAT DISTRICT

RAMPAL UPAZILA
BAGERHAT DISTRICT


DACOPE UPAZILA
BAGERHAT DISTRICT

MORRELGANJ UPAZILA
BAGERHAT DISTRICT

SHARANKHOLA UPAZILA
BAGERHAT DISTRICT



SCALE



R.F. 1:102,000

BASIC INFORMATION OF ROAD

DIVISION : KHULNA

DISTRICT : BAGERTHAT

ROAD CODE	ROAD NAME	CREST WIDTH (m)	TOTAL LENGTH (Km)	SURFACE TYPE-WISE BREAK-UP (Km)				STRUCTURE		EXISTING GAP	
				EARTHEN	FLEXIBLE PAVEMENT (BC)	BRICK PAVEMENT (WBM/HBB/BFS)	RIGID PAVEMENT (CC/RCC)	NUMBER	SPAN (m)	NUMBER	SPAN (m)
1	2	3	4	5	6	7	8	9	10	11	12

UPAZILA : MONGLA

ROAD TYPE : UPAZILA ROAD

201582001	Mongla Thana HQ - Chater Hat - Care Bazar RHD(Mongla part)	6.00	15.35	4.85	0.00	10.50	0.00	37	136.50	0	0.00
201582002	Mongla-Chandpai-Perikhahali GC road	7.32	6.59	0.00	6.59	0.00	0.00	13	134.60	0	0.00
201582003	Mongla - Chila - Baddaiamary	7.32	10.90	10.90	0.00	0.00	0.00	16	260.50	0	0.00
201582004	Mongla (Haldibunia) - Banshtola GC	7.32	0.82	0.00	0.00	0.82	0.00	2	45.10	0	0.00
201582005	Mongla - Mithakhali Mallikarbare - rampal (Mongla Part)	4.80	8.34	3.50	0.00	4.84	0.00	3	102.00	3	18.00
201582006	Chaterhat GC - Banshtola GC-Joymonirghol (boiddamary)	4.80	10.05	0.00	0.00	10.05	0.00	14	82.55	1	60.00
201582007	Digiraj - Jhalmalia Dhigi road	4.90	5.87	2.87	0.60	2.40	0.00	6	86.17	1	40.00
201582008	Jewodhara Bazar - Kachubunia - Baddamary - Joymoni - Pasur river	4.90	17.70	13.24	0.77	3.70	0.00	9	108.00	3	7.50
201582009	Mongla Paurasova - Shalabunia - Baiddamary Bazar	4.90	8.95	1.65	0.00	7.30	0.00	5	106.90	1	85.00
201582010	DhalirKhanda Bridge - Geodhara Bazar	5.50	8.00	6.00	0.00	2.00	0.00	28	79.94	0	0.00
UPAZILA ROAD TOTAL: 10 Nos. Road			92.57	43.01	7.96	41.61	0.00	133	1142.26	9	210.50

ROAD TYPE : UNION ROAD

201583007	Chandpai UP - Chila hat	4.50	3.00	0.00	0.00	3.00	0.00	3	62.90	0	0.00
201583017	Burirdanga hat - Sonaeltola UP.	4.90	6.36	3.50	2.86	0.00	0.00	10	20.70	0	0.00
201583018	Sonaitala UP office-Katakhali bazar	4.80	4.42	0.00	0.00	4.42	0.00	4	50.61	0	0.00
201583019	Chaterhat GC-Sonaitala UP	4.90	5.47	4.29	0.00	1.18	0.00	4	15.00	2	55.00
201583022	Sundarban UP - Madurpalta Bazar	4.00	4.20	4.20	0.00	0.00	0.00	4	72.60	0	0.00
201583023	Burirdanga UP office - Burirdanga hat	3.00	3.50	2.00	0.00	1.50	0.00	1	20.00	0	0.00
UNION ROAD TOTAL: 6 Nos. Road			26.95	13.99	2.86	10.10	0.00	26	241.81	2	55.00

ROAD TYPE : VILLAGE ROAD-A

201584001	Kachubuina hat -Digraj hat	3.66	4.60	4.60	0.00	0.00	0.00	3	70.00	1	3.00
201584002	Holdibunia-Burburia	3.00	5.02	5.02	0.00	0.00	0.00	2	7.50	2	50.00
201584004	Kabirajbari - Kapalirmat	1.79	2.94	2.94	0.00	0.00	0.00	0	0.00	3	45.00
201584006	Damerkhoido - Burburia	2.92	1.50	1.50	0.00	0.00	0.00	1	18.00	1	4.00
201584007	Kabirajbari - Shelabunia	3.50	3.45	3.45	0.00	0.00	0.00	0	0.00	2	15.00
201584008	Goaliramat - Shabermet(Gucha gram)	2.64	3.15	3.15	0.00	0.00	0.00	3	23.50	0	0.00
201584010	Khasherdanga - Dhonkhali	2.98	4.05	4.05	0.00	0.00	0.00	0	0.00	1	6.00
201584011	Bazikar Khanda bridge - Kachubunia	2.83	2.49	2.49	0.00	0.00	0.00	2	27.00	2	10.00
201584019	Mongla college to Malgaji	3.50	2.50	2.50	0.00	0.00	0.00	2	20.90	0	0.00
201584021	Haldibunia - Malgaji	1.80	2.50	2.50	0.00	0.00	0.00	1	15.00	1	8.00
201584022	Joymonirghol bazar -Pasur river	3.66	2.25	2.25	0.00	0.00	0.00	2	15.90	0	0.00
201584023	Gilar Khal - Pasur river .	3.66	2.50	2.50	0.00	0.00	0.00	3	38.90	0	0.00
201584024	Mongla Chaterhat GCCR at Moukhali -Tatibunia - Dattermat	3.60	2.66	2.66	0.00	0.00	0.00	1	0.90	4	42.50
201584025	Khaserdanga more - Kharkharia -Dewotala bazar.	4.90	4.95	4.95	0.00	0.00	0.00	0	0.00	6	70.00
201584026	Bashtala Bazar- Boiddamari Geodhara road	2.15	2.85	2.85	0.00	0.00	0.00	3	61.80	0	0.00
201584027	Joy Kha - Ulubunia	3.00	3.00	3.00	0.00	0.00	0.00	4	61.80	0	0.00
201584028	Tatibunia - Burburia	3.66	2.76	2.76	0.00	0.00	0.00	3	33.93	0	0.00
201584029	Chater Hat -Khaserdanga	4.00	3.00	0.00	0.00	3.00	0.00	8	107.55	0	0.00
201584030	Monga Chaterhat GCCR at Tatibunia-Mithakhali bazar	2.99	2.82	2.82	0.00	0.00	0.00	3	62.90	0	0.00
201584031	Monga Chaterhat GCCR at Moukhali-Mithakhali GC	2.80	1.79	1.79	0.00	0.00	0.00	2	20.90	2	30.00
201584032	Bashtala bazar-Digraj bazar	3.20	3.69	3.69	0.00	0.00	0.00	2	45.30	1	10.00
201584033	Sent Meris School - Kalikabari	2.69	4.39	4.39	0.00	0.00	0.00	2	60.00	0	0.00
201584034	Golbunia - Kachubunia	1.76	5.00	5.00	0.00	0.00	0.00	0	0.00	2	20.00
201584035	Madurpalta Malibari - Digraj School	1.62	3.50	3.50	0.00	0.00	0.00	0	0.00	1	5.00
201584036	Kachubunia - Kapalir khal - Lalkhar bazar	3.00	5.80	5.80	0.00	0.00	0.00	0	0.00	1	20.00

BASIC INFORMATION OF ROAD

DIVISION : KHULNA

DISTRICT : BAGERHAT

ROAD CODE	ROAD NAME	CREST WIDTH (m)	TOTAL LENGTH (Km)	SURFACE TYPE-WISE BREAK-UP (Km)				STRUCTURE		EXISTING GAP	
				EARTHEN	FLEXIBLE PAVEMENT (BC)	BRICK PAVEMENT (WBM/HBB/BFS)	RIGID PAVEMENT (CC/RCC)	NUMBER	SPAN (m)	NUMBER	SPAN (m)
1	2	3	4	5	6	7	8	9	10	11	12
201584037	Katakhal - Digraj bazar	3.50	3.00	3.00	0.00	0.00	0.00	0	0.00	1	35.00
201584038	Bajikarer khando Primary School - Kachubunia Forest office	3.66	2.00	2.00	0.00	0.00	0.00	0	0.00	1	3.00
201584039	Mithakhali - Andharia	3.66	2.10	2.10	0.00	0.00	0.00	0	0.00	2	9.00
201584040	Thoterdanga - Andharia	3.66	0.98	0.98	0.00	0.00	0.00	1	0.90	1	4.00
201584041	Chila hat - Monumia High School - Katakhal	3.66	6.50	6.50	0.00	0.00	0.00	1	30.00	3	47.00
201584042	Boiddamary bazar - Gubbunia	4.00	3.70	3.70	0.00	0.00	0.00	0	0.00	0	0.00
201584043	Khanjahan Ali hat - Khasherdanga	3.66	4.00	4.00	0.00	0.00	0.00	1	6.00	0	0.00
201584044	Gubbunia - Felurkhando	1.62	3.50	3.50	0.00	0.00	0.00	0	0.00	1	40.00
201584045	Gubbunia - Monumia High School - Telakhali bridge	3.00	3.00	3.00	0.00	0.00	0.00	0	0.00	1	10.00
201584046	Banshtala brige(Pakhimara Khal) - Shikari Houst at Burburia	3.50	2.50	2.50	0.00	0.00	0.00	0	0.00	0	0.00
201584047	Tatibunia - Bashur Khanda	3.66	2.50	2.50	0.00	0.00	0.00	1	15.00	0	0.00
201584048	Bashtala Mossalibari to Hoglebunia	1.90	4.25	4.25	0.00	0.00	0.00	1	35.00	1	15.00
201584049	Amratala-Sikisonaitola CS-Katakhal Hat	3.50	3.70	3.70	0.00	0.00	0.00	2	1.50	1	40.00
201584050	Shabermat-Lakhmikhali	1.50	1.70	1.70	0.00	0.00	0.00	0	0.00	2	18.00
201584051	Mongla(Fire brigade) - Malgazi C.S- Moukhali (GCCR)	4.00	4.10	4.10	0.00	0.00	0.00	2	30.90	2	22.00
201584052	Araji Makordan - Chapra	1.10	2.90	2.90	0.00	0.00	0.00	1	30.00	2	55.00
201584053	Kabirajbari - Digraj Bazar	1.38	2.10	2.10	0.00	0.00	0.00	2	69.00	0	0.00
201584054	Dattermet - Andharia- Chaterhat	3.66	4.75	4.75	0.00	0.00	0.00	1	15.00	1	12.00
201584055	Holdibunia - Malgazi - Hid office	3.66	3.00	3.00	0.00	0.00	0.00	0	0.00	1	10.00
201584056	Digraj College - Burirdanga FWC	4.87	2.21	0.66	0.64	0.92	0.00	1	7.32	1	40.00
201584057	Mogla - Joymonirgoal GC Road - Katakhal - Poshur River	3.00	1.80	1.80	0.00	0.00	0.00	0	0.00	0	0.00
201584058	Mongla-Joymonirgoal GC Road(Ulukata) - Gilarkhal	2.50	1.30	1.30	0.00	0.00	0.00	0	0.00	0	0.00
201584059	Joymonirgoal bridge - Shop of Nayeb at village katakhal	3.00	1.50	1.50	0.00	0.00	0.00	1	22.00	0	0.00
201584060	Joymonirgoal police camp - Katakhal	3.00	2.00	2.00	0.00	0.00	0.00	0	0.00	0	0.00
201584061	Haldibunia - Dasherkhando	3.00	1.70	1.70	0.00	0.00	0.00	0	0.00	0	0.00
201584062	Mongla-Joymonirgoal GC Road(Anio school) - Purba chila.	2.50	2.00	2.00	0.00	0.00	0.00	0	0.00	0	0.00
201584063	Kachubunia - Chaina Market at village Katakhal	3.00	3.00	3.00	0.00	0.00	0.00	0	0.00	0	0.00
201584064	Digraj - Moydara	3.60	5.00	5.00	0.00	0.00	0.00	0	0.00	0	0.00
201584065	Kalibari bamboo shanko - Gojgosia village	2.50	2.90	2.90	0.00	0.00	0.00	0	0.00	0	0.00
201584066	Shanbandha cyclone shelter - Physhakhali village	2.50	3.00	3.00	0.00	0.00	0.00	0	0.00	0	0.00
201584067	Sonakhali - Andharia	3.60	1.00	1.00	0.00	0.00	0.00	0	0.00	0	0.00
201584068	Nitakhali FWC - H/O Rabin babu at village Chawridanga	3.60	2.00	2.00	0.00	0.00	0.00	0	0.00	0	0.00
201584069	Chawridanga(Shakaripara - Amratala Launch ghat	2.50	1.25	1.25	0.00	0.00	0.00	0	0.00	0	0.00
201584070	Shahebermat - Madurpalta Madrasa	3.60	1.40	1.40	0.00	0.00	0.00	0	0.00	2	40.00
201584071	Khanjahan Ali Hat - RHD road at Gazir bridge.	3.60	1.00	1.00	0.00	0.00	0.00	1	22.00	0	0.00
201584072	Ulubunia - Mongla Perikhali GC road.	3.60	1.20	1.20	0.00	0.00	0.00	1	10.60	0	0.00
201584073	Amratala Launch ghat - Bakultala	1.60	4.00	4.00	0.00	0.00	0.00	0	0.00	0	0.00
201584074	Chapra BC road - Putimary Khal.	4.00	1.00	1.00	0.00	0.00	0.00	0	0.00	1	22.00
201584075	Putimary khal - Katakhal bazar	3.60	2.00	2.00	0.00	0.00	0.00	0	0.00	1	50.00
201584076	Kanainagar - Chila Bridge	3.00	1.50	1.50	0.00	0.00	0.00	0	0.00	0	0.00
201584077	Macordon Wooden bridge - Naricaltala - Mardon Kheyaghat	3.00	3.00	3.00	0.00	0.00	0.00	0	0.00	0	0.00
201584078	Chandpai high school - Macordon Kheyaghat.	3.00	1.80	1.80	0.00	0.00	0.00	1	15.00	0	0.00
VILLAGE ROAD-A TOTAL: 67 Nos. Road			191.00	186.45	0.64	3.92	0.00	65	1002.00	55	810.50

ROAD TYPE : VILLAGE ROAD-B

201585008	Burburia - Aziz Bhatti School	1.50	4.90	4.90	0.00	0.00	0.00	1	52.00	0	0.00
201585010	Burburia -Banshtala Digraj Road	4.00	1.40	1.40	0.00	0.00	0.00	1	0.90	0	0.00
201585016	Kainmary primary school - Joymonirgol GCCR(Kainmary)	3.66	2.10	2.10	0.00	0.00	0.00	0	0.00	0	0.00
201585017	Mandartala khal - Mosalli House	3.60	2.00	2.00	0.00	0.00	0.00	0	0.00	1	10.00
201585018	Kainmary bridge - H/O Niren Biswas	3.00	1.05	1.05	0.00	0.00	0.00	0	0.00	0	0.00

BASIC INFORMATION OF ROAD

DIVISION : KHULNA

DISTRICT : BAGERHAT

ROAD CODE	ROAD NAME	CREST WIDTH (m)	TOTAL LENGTH (Km)	SURFACE TYPE-WISE BREAK-UP (Km)				STRUCTURE		EXISTING GAP		
				EARTHEN	FLEXIBLE PAVEMENT (BC)	BRICK PAVEMENT (WBM/HBB/BFS)	RIGID PAVEMENT (CC/RCC)	NUMBER	SPAN (m)	NUMBER	SPAN (m)	
1	2	3	4	5	6	7	8	9	10	11	12	
201585019	Mongla - Joymonirgoal GC road - Chandpai U.P.-Chilahat road at village Kanainagar	3.60	1.10	1.10	0.00	0.00	0.00	0	0.00	0	0.00	
201585020	Fish Dipu of Ram Mondal - Gobindo Mondir at Village Kalicabari	3.60	1.00	1.00	0.00	0.00	0.00	0	0.00	0	0.00	
201585021	Chandpai Mazar - Foot bridge near the H/O Azahar Master	2.00	1.50	1.50	0.00	0.00	0.00	0	0.00	0	0.00	
VILLAGE ROAD-B TOTAL: 8 Nos. Road				15.05	15.05	0.00	0.00	0.00	2	52.90	1	10.00
MONGLA UPAZILA TOTAL: 91 Nos. Road				325.57	258.49	11.45	55.62	0.00	226	2438.97	67	1086.00