


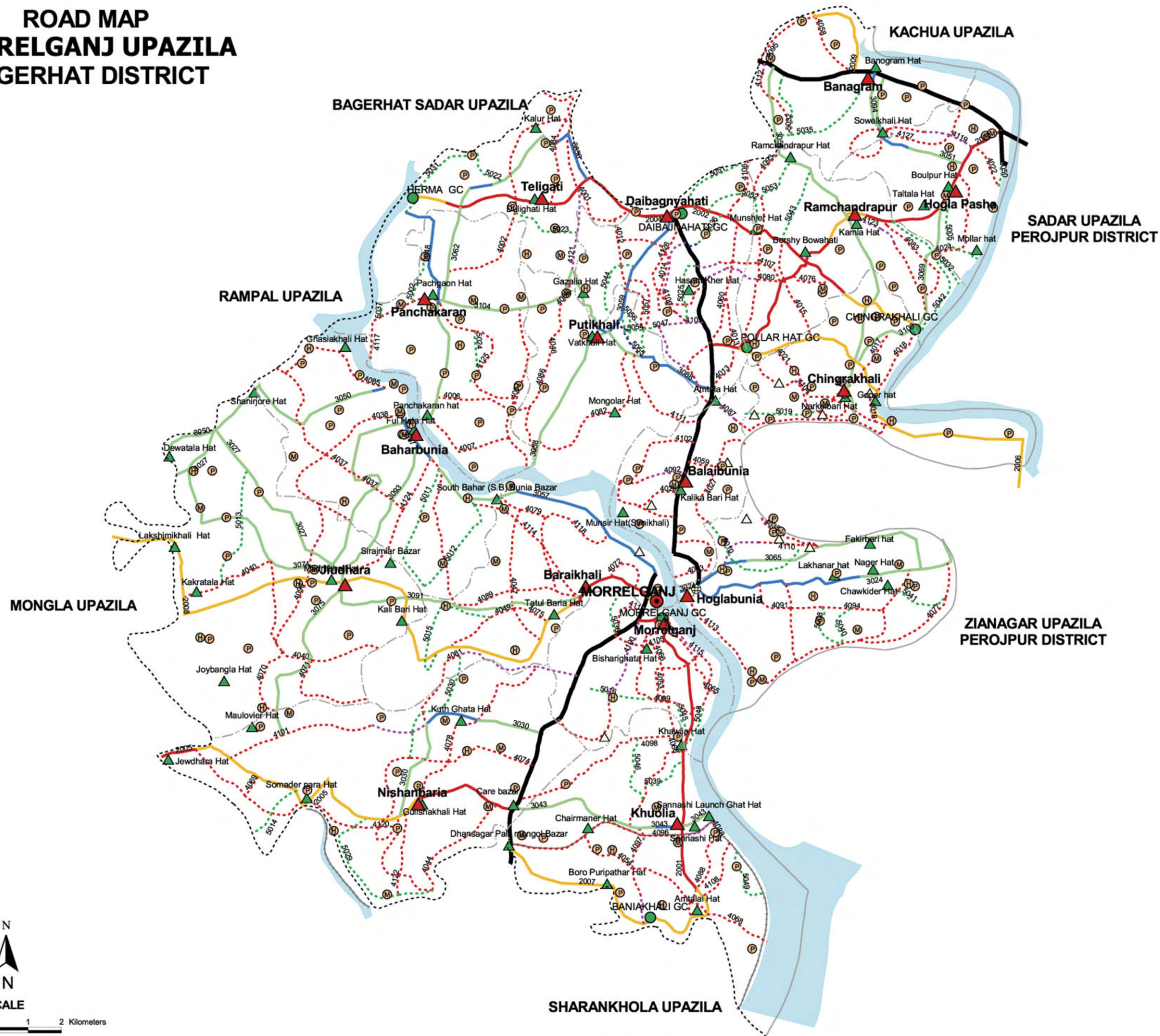
ROAD MAP MORRELGANJ UPAZILA BAGERHAT DISTRICT



SCALE



R.F. 1:125,000



LEGEND

Administrative Boundary

- International Boundary
- District Boundary
- - - Upazila Boundary
- · · Union Boundary
- · · · · Municipal Boundary

Administrative HQs

- District HQ
- Upazila HQ
- ▲ Union HQ

Physical Infrastructures

- National Highways
- Regional Highways
- Zila Road
- Upazila Road (Pucca)
- Upazila Road (Katcha)
- Union Road (Pucca)
- Union Road (Katcha)
- Village Road A (Pucca)
- Village Road A (Katcha)
- Village Road B (Pucca)
- Village Road B (Katcha)
- Paurashava Road
- Railway Network
- Embankment
- Telecommunication line
- Power Transmission Line

Natural Features

- Wide River
- Water Bodies
- Sandy Area
- Khal
- Forest
- Hill

Socio-Economic Infrastructures

- Growth Centre
- ▲ Small Hat/Bazar
- Police Station
- Upazila Health Complex
- Family welfare Centre
- Community Clinic
- Post Office
- College
- High School
- Primary School
- Madrasa
- ▲ Mosque
- ▲ Ashrayan/Abasan
- ▲ Temple

Compiled from : LGED Upazila Base Maps 1994-95, Landsat TM 1998, GPS Survey 1999 and Field Checking in November 2004.
Projection : Lambert's Conformal Conic

PREPARED BY : GIS UNIT

LOCAL GOVERNMENT ENGINEERING DEPARTMENT

BASIC INFORMATION OF ROAD

DIVISION : KHULNA

DISTRICT : BAGHERHAT

ROAD CODE	ROAD NAME	CREST WIDTH (m)	TOTAL LENGTH (Km)	SURFACE TYPE-WISE BREAK-UP (Km)				STRUCTURE		EXISTING GAP	
				EARTHEN	FLEXIBLE PAVEMENT (BC)	BRICK PAVEMENT (WBM/HBB/BFS)	RIGID PAVEMENT (CC/RCC)	NUMBER	SPAN (m)	NUMBER	SPAN (m)
1	2	3	4	5	6	7	8	9	10	11	12

UPAZILA : MORRELGANJ

ROAD TYPE : UPAZILA ROAD

201602001	Baniakhali GC - Morrelganj.	7.20	13.28	3.00	2.13	8.15	0.00	18	190.29	0	0.00
201602002	Chingrakhali GC - Daibajnahati GC	4.80	9.45	3.85	2.42	2.88	0.30	10	81.38	6	57.00
201602003	Mohishpura RHD - Pollerhat GC - Nobboirashi RHD	7.20	14.45	3.20	1.00	10.25	0.00	34	217.22	3	7.00
201602004	Herma GC - Daibagahati GC	4.20	9.40	0.70	3.16	5.54	0.00	5	50.04	7	121.10
201602005	Care bazar RHD - Nisanbaria UP - Chatterhat GC (zila Road as per road reclassification)	3.65	12.57	8.28	4.28	0.00	0.00	19	89.81	1	20.00
201602006	Pollerhat GC - Chingrakhali UP - Zianagar RHD (Morel Part)	3.65	11.90	10.70	0.00	1.20	0.00	14	238.25	4	5.00
201602007	Dhansagor RHD - Baniakhali GC.	3.00	7.26	7.26	0.00	0.00	0.00	2	26.00	4	9.00
201602008	Morrelganj - Tetulbaria hat- Dewatala -Mithakhali GC (Morel Part)	3.00	21.00	14.22	0.54	6.25	0.00	28	263.05	6	9.50
201602009	Banagram RHD - Kachua (Morrelgonj portion)	6.00	1.72	1.72	0.00	0.00	0.00	5	38.40	0	0.00
201602010	Daibajnahati -Teligati - Health centre - Chomra-Malomgacha - Dhuligati bazar Pansgaon school Maddaham Teligati Reg.pri. School	3.03	8.39	4.85	0.00	3.54	0.00	3	82.00	15	131.00
201602011	AB Gazalia - Munshir hat - Bhatkhali bazar - Mongolar hat - Morrelgong	3.05	13.60	11.95	0.00	1.65	0.00	3	89.00	8	63.00
201602012	Khalkula Steel bridge to Chingrakhali bazar via Kachuabunia Rahmatia School	3.00	5.00	2.80	0.00	2.20	0.00	3	25.00	0	0.00
201602013	Madham Teligati - Malomgacha - Brahman kati Kakar beel (Chomra Govt pond - Kakar beel), Morrelgong part.	2.50	1.60	0.00	0.00	1.60	0.00	1	20.00	0	0.00

UPAZILA ROAD TOTAL: 13 Nos. Road

129.61 72.52 13.53 43.26 0.30 145 1410.44 54 422.60

ROAD TYPE : UNION ROAD

201603024	Hoglabunia UP - Ghosherhat	4.39	9.80	2.65	0.00	7.15	0.00	6	59.40	1	8.87
201603027	Baharbania U.P. - Madrasa Hat	3.00	13.70	13.70	0.00	0.00	0.00	1	35.00	16	177.91
201603030	Mazhibari RHD at Badsharhat - Nishanbaria U.P office	4.80	6.60	5.84	0.00	0.76	0.00	30	44.50	0	0.00
201603043	Howlia U.P office - CARE Bazar RHD	4.80	6.00	4.20	1.22	0.58	0.00	16	29.54	0	0.00
201603048	Baharbania U.P.- Herma G.C.	3.65	7.15	2.56	0.00	4.59	0.00	5	97.39	11	102.71
201603050	Baharbania U.P -Shonirjore Bazer.	3.00	8.25	7.16	0.00	1.09	0.00	2	89.00	9	128.00
201603051	Banagram Bazar -Hoglapasha U.P.	3.00	5.57	4.08	0.00	1.49	0.00	12	74.40	0	0.00
201603054	Balvhadrapur RHD(Badhal bazar)- Chingrakhali U.P.	2.80	16.10	16.10	0.00	0.00	0.00	0	0.00	0	0.00
201603057	Morrelgonj-UPazila H.Q.to Baharbania Union H.Q.	2.80	10.65	7.04	0.00	3.61	0.00	9	237.30	0	0.00
201603058	Putikhali UP office-Sonakhali bazar	3.00	3.95	3.95	0.00	0.00	0.00	4	64.49	7	34.24
201603059	Daibajnahati GC- Putikhali UP(Vatkhali bazar)	4.80	5.39	0.00	5.39	0.00	0.00	16	54.04	0	0.00
201603065	Hoglabunia UP office-Lakhaner hat via Nager Hat	3.00	7.54	5.26	0.00	2.28	0.00	1	20.00	9	109.00
201603069	Hoglapasha UP office-Chingrakhali GC.	2.85	4.42	4.42	0.00	0.00	0.00	1	12.00	7	36.70
201603074	Jewdhara UP office-Dewatala bazar	3.60	9.60	9.25	0.00	0.35	0.00	4	97.40	13	48.70
201603075	Jewdhara UP office-Joybangla bazar	3.00	6.19	4.69	0.00	1.50	0.00	2	18.80	15	46.90
201603088	Amtola Hat-Putikhali Union Parishad (Mongolerhat)	3.04	3.30	1.30	0.00	2.00	0.00	4	53.91	1	0.91
201603091	Baraikhali UP office-JeoDhara UP via Kalibari bazar	2.50	16.25	16.25	0.00	0.00	0.00	3	67.00	10	145.50
201603093	Baharbania Union Parishad Office- Geodhara bazar via Somadderkhali bazar	2.50	13.00	13.00	0.00	0.00	0.00	2	36.00	7	71.00
201603094	Banagram UP -Shaikhali bazar	2.90	3.00	1.00	0.00	2.00	0.00	2	10.50	4	36.00
201603103	Chingra khali U.P.Chingrakhali G.C.	2.81	2.96	2.96	0.00	0.00	0.00	2	21.50	2	28.10
201603104	Putikhali U.P. - Panchakaran UP via Gazalia bazar	2.90	5.35	1.65	0.00	3.70	0.00	9	88.54	1	7.00

UNION ROAD TOTAL: 21 Nos. Road

164.77 127.06 6.61 31.10 0.00 131 1210.71 113 981.54

ROAD TYPE : VILLAGE ROAD-A

201604001	Chapri - Nataikhali Road	2.33	9.28	9.28	0.00	0.00	0.00	2	23.00	3	25.00
201604002	Chomra - West Teugati	3.00	8.36	8.36	0.00	0.00	0.00	0	0.00	6	100.00
201604006	Pancha karan - putikhali	3.00	4.80	4.80	0.00	0.00	0.00	0	0.00	7	69.66
201604007	Pancha karan - Sonakhali	3.00	3.50	3.50	0.00	0.00	0.00	0	0.00	3	18.00

BASIC INFORMATION OF ROAD

DIVISION : KHULNA

DISTRICT : BAGHERHAT

ROAD CODE	ROAD NAME	CREST WIDTH (m)	TOTAL LENGTH (Km)	SURFACE TYPE-WISE BREAK-UP (Km)				STRUCTURE		EXISTING GAP	
				EARTHEN	FLEXIBLE PAVEMENT (BC)	BRICK PAVEMENT (WBM/HBB/BFS)	RIGID PAVEMENT (CC/RCC)	NUMBER	SPAN (m)	NUMBER	SPAN (m)
1	2	3	4	5	6	7	8	9	10	11	12
201604012	Joka - Gazir ghat	2.50	4.30	4.30	0.00	0.00	0.00	1	4.60	4	53.69
201604013	RHD Road - Polearhat via Alti Burujbaria	1.89	7.30	7.30	0.00	0.00	0.00	0	0.00	3	23.71
201604014	Mitradanga - Altburujbari	2.39	7.50	7.50	0.00	0.00	0.00	0	0.00	11	110.64
201604015	Kachubunia - Dumuria	3.55	7.50	7.50	0.00	0.00	0.00	4	30.48	0	0.00
201604017	Chingra khali - Barajamua	3.46	3.51	3.51	0.00	0.00	0.00	3	36.00	1	22.00
201604018	Chingra khali - Chandipur	3.10	2.84	2.84	0.00	0.00	0.00	2	21.50	0	0.00
201604021	Chingrakhali - Dharadoha	2.84	3.82	3.82	0.00	0.00	0.00	1	15.00	2	29.00
201604022	Hoglapasa - Kaliamega	0.93	4.50	4.50	0.00	0.00	0.00	0	0.00	3	35.29
201604024	Gobindopur - K. Bawlpur Pry.school	3.58	3.00	3.00	0.00	0.00	0.00	1	3.00	4	25.00
201604025	Dona - kalikabari Rd.	3.82	4.35	4.35	0.00	0.00	0.00	1	12.20	2	24.00
201604027	Rajair Rice mill - Bish Khali Rd.	2.11	4.60	4.60	0.00	0.00	0.00	0	0.00	3	30.00
201604033	Hoglabunia - Barabadura	1.90	3.90	3.90	0.00	0.00	0.00	2	40.00	0	0.00
201604037	Bahar Bahar Bunia - Ghosirkhal launch ghat	1.43	8.00	8.00	0.00	0.00	0.00	0	0.00	6	91.09
201604038	S.B Adarsha school - kali bari	3.63	6.00	6.00	0.00	0.00	0.00	3	81.13	0	0.00
201604040	Sonatola - Bayersing	2.00	7.00	7.00	0.00	0.00	0.00	0	0.00	7	128.89
201604044	Gopalchad High School - Madurpatta Bazar	3.45	3.00	3.00	0.00	0.00	0.00	0	0.00	3	8.00
201604047	North Sotacari - Katakhal	1.80	4.22	4.22	0.00	0.00	0.00	2	62.00	2	36.00
201604049	Purba Sotalari Pry.school - Tatulbaria	1.88	2.85	2.85	0.00	0.00	0.00	0	0.00	8	88.00
201604053	East Middle - Vajjora Rd.	2.98	4.27	4.27	0.00	0.00	0.00	0	0.00	0	0.00
201604054	Kumarkhali - Chotopari	1.93	4.77	4.77	0.00	0.00	0.00	0	0.00	1	18.00
201604058	Banagram - Kachua Rd.	3.50	2.62	2.62	0.00	0.00	0.00	2	4.00	0	0.00
201604059	Ambaria Road	3.09	2.70	0.90	0.00	1.80	0.00	0	0.00	4	53.00
201604060	Gabgachia-Burujbaria	3.25	6.57	6.57	0.00	0.00	0.00	0	0.00	4	30.45
201604065	GCCR-Kg School road-Baniakhali GCCR road	2.00	2.00	2.00	0.00	0.00	0.00	0	0.00	2	11.00
201604066	Morrelgonj-Vijora road(near house of Latife khan) to Kkowlia	2.40	1.90	1.90	0.00	0.00	0.00	0	0.00	4	21.00
201604067	Panchakron-Mounshirhat	2.71	6.04	6.04	0.00	0.00	0.00	1	15.24	1	16.46
201604068	Amtola bazar to East Amtali jame mosque	2.50	2.20	1.48	0.00	0.72	0.00	0	0.00	0	0.00
201604069	Amarbunia (R&H) - Amarbunia Forest office	2.85	1.50	1.50	0.00	0.00	0.00	0	0.00	0	0.00
201604070	Jeodhara joybangla hat to Chandantala	2.50	3.10	3.10	0.00	0.00	0.00	1	22.00	0	0.00
201604071	Panchagram Yousufia Madrasha- Thaku. Bridge via masjidbari	2.80	3.13	3.13	0.00	0.00	0.00	0	0.00	0	0.00
201604072	Shaid R.road - Baraikhali main road via Manikmia Atimkhana	2.50	2.25	2.25	0.00	0.00	0.00	0	0.00	0	0.00
201604073	Salambaria to Kheaghat	2.64	2.55	0.98	0.00	1.57	0.00	2	1.20	0	0.00
201604074	Northsotalori L.ghat to Baharbunia	1.68	4.85	4.85	0.00	0.00	0.00	4	58.00	0	0.00
201604075	Purbosotalori pri.school to Tetulbaria	1.88	2.85	2.85	0.00	0.00	0.00	0	0.00	0	0.00
201604076	Jhilbunia to Kachubunia road	3.00	6.00	6.00	0.00	0.00	0.00	3	22.50	6	45.00
201604077	Sankivanga- Goshherhat	2.00	8.77	8.77	0.00	0.00	0.00	2	50.00	5	52.00
201604078	Vasandal to Gulishakhali	3.05	8.48	8.48	0.00	0.00	0.00	1	12.00	5	43.00
201604079	Baraikhali Ferighat to Uttar Sotalori	3.00	6.18	6.18	0.00	0.00	0.00	3	57.00	2	15.00
201604080	R&H road (Joka Steel bridge)-Mohispura Pollerhat GCCR.	4.00	1.58	0.00	0.00	1.58	0.00	0	0.00	2	8.00
201604081	R&H road (at Saralia wooden bridge)-Kutghata bazar.	2.50	7.70	6.25	0.00	1.45	0.00	2	26.00	5	45.50
201604082	Mongoler hat - Uttar Sonakhali RNGPS	3.60	1.85	1.85	0.00	0.00	0.00	1	38.00	0	0.00
201604083	Boulpur - Taltola	2.26	3.50	3.50	0.00	0.00	0.00	2	25.00	3	31.00
201604084	Brammon kati - chomra	3.27	4.79	4.79	0.00	0.00	0.00	2	39.00	2	28.00
201604085	Uttar Fulhata Wooden bridge to Ghashiakhali bazer	2.50	2.45	2.45	0.00	0.00	0.00	0	0.00	0	0.00
201604086	A.B.Gazalia Bazer- Sonakhali bazar	3.00	4.66	4.66	0.00	0.00	0.00	9	57.50	2	16.00
201604087	Amtala bazar-Chandipur Highschool via Taltola bazar	3.00	7.00	5.90	0.00	1.10	0.00	5	74.00	7	24.00
201604088	Sannashi Launch ghat-Baniakhali Morrelgonj GCCR	2.40	2.20	1.30	0.00	0.90	0.00	0	0.00	5	10.00
201604089	Baraikhali UP office Surjamoki Launchghat	2.80	7.75	7.75	0.00	0.00	0.00	10	161.40	26	163.60
201604090	Goalbunia bazar (at goalbunia high shool)-Joybangla bazar.	2.40	7.62	7.62	0.00	0.00	0.00	2	68.00	10	69.00
201604091	Morrelgonj-Ghoshherhat R&H road-Patherhat.	4.00	6.50	6.50	0.00	0.00	0.00	0	0.00	7	22.60
201604092	R&H road at H/O. Dr. Khalil-Shrenikhali bazar	2.85	2.10	1.15	0.00	0.95	0.00	1	6.00	2	11.00
201604093	Polerhat GCCR-Ramchandrapur bazar	3.00	5.54	5.54	0.00	0.00	0.00	3	77.00	8	61.50
201604094	Morrelgonj-Ghoshherhat R&H road-Chowkidar hat	3.00	7.53	5.53	0.00	2.00	0.00	0	0.00	3	37.00
201604095	Balvhadrapur RHD - Bishkhali GPS.	3.66	1.50	1.50	0.00	0.00	0.00	0	0.00	0	0.00

BASIC INFORMATION OF ROAD

DIVISION : KHULNA

DISTRICT : BAGHERHAT

ROAD CODE	ROAD NAME	CREST WIDTH (m)	TOTAL LENGTH (Km)	SURFACE TYPE-WISE BREAK-UP (Km)				STRUCTURE		EXISTING GAP	
				EARTHEN	FLEXIBLE PAVEMENT (BC)	BRICK PAVEMENT (WBM/HBB/BFS)	RIGID PAVEMENT (CC/RCC)	NUMBER	SPAN (m)	NUMBER	SPAN (m)
1	2	3	4	5	6	7	8	9	10	11	12
201604096	Sannashi Launch ghat-Chairmanbazar-(Sannashi Bazer) Pallimangal C&B road-	3.66	7.50	3.49	4.01	0.00	0.00	3	8.60	0	0.00
201604097	Baniakhali bazar - khowlia bazar	2.73	7.88	3.75	0.00	4.13	0.00	4	84.60	0	0.00
201604098	Khowlia Bazar - R&H	2.80	5.82	5.82	0.00	0.00	0.00	0	0.00	12	91.00
201604099	MorelGonj -Bhajjora	2.00	4.10	4.10	0.00	0.00	0.00	9	32.81	0	0.00
201604100	Morrelganj - Bisarighata	3.65	6.36	3.06	0.00	3.30	0.00	9	76.29	3	7.00
201604101	Kudghata Bazar - Jewdhara Gorar Bazar	3.00	7.92	6.62	0.00	1.31	0.00	1	12.00	6	24.00
201604102	Srenikhali - Bashbaria	3.50	2.57	2.57	0.00	0.00	0.00	1	21.34	3	16.44
201604103	Shaheed Market - Pollerhat bazar.	4.80	4.07	4.07	0.00	0.00	0.00	2	20.50	3	23.14
201604104	Poler Hat - Singjore	3.57	7.80	7.80	0.00	0.00	0.00	12	120.00	14	33.00
201604105	Morrelganj- Shronkhola RHD to Morrelganj Baniakhali GC Via Vhajjora	3.66	4.10	4.10	0.00	0.00	0.00	0	0.00	0	0.00
201604106	Chingrakhali FRB Road-Khalkula-sagorkati	3.66	3.00	3.00	0.00	0.00	0.00	0	0.00	0	0.00
201604107	Hasemkher hat-Bishkhali river-Mohispura FRB Road	3.66	2.50	2.50	0.00	0.00	0.00	0	0.00	0	0.00
201604108	Sannashi Launchghat Sluicegate to Madha barishal - Amtoli FRB	3.20	2.74	2.74	0.00	0.00	0.00	0	0.00	0	0.00
201604109	Tulatola RHD (near h/o M. Talukder) - Uttarjoka RHD via Shaheed Market	3.20	5.00	1.40	3.60	0.00	0.00	13	55.10	0	0.00
201604110	Shuvrazkati A.Madrasha to Fakirbaribazar via E.S.p.school	3.00	4.15	2.53	0.00	1.62	0.00	0	0.00	3	32.00
201604111	Bashbaria R&H to Mongolerhat	2.90	3.30	3.30	0.00	0.00	0.00	1	16.77	2	43.00
201604112	Balvadrapur- shoailkhali bazar via Karaboula regd.Pry School	3.20	5.06	4.87	0.00	0.19	0.00	2	28.00	6	48.00
201604113	Morrelganj H.complex - Chowkiderhat via Badnivanga Highschool	2.90	7.80	7.80	0.00	0.00	0.00	1	12.00	8	35.50
201604114	Baraikhali UP- Baharbania school via Sutoriali H. Madrasha	3.00	6.13	6.13	0.00	0.00	0.00	2	40.00	4	19.00
201604115	Gabtala - K.G. School	4.87	5.38	3.78	0.00	1.60	0.00	0	0.00	5	13.20
201604116	Morrelganj bus stand at steel bridge-R&H rd at-sharalia brdg	3.00	4.50	4.50	0.00	0.00	0.00	5	71.00	6	47.80
201604117	Panchakaran UP office to Ghashiakhali launch Ghat	2.75	4.57	4.57	0.00	0.00	0.00	4	105.00	0	0.00
201604118	Baraikhali UP office - Uttar baraikhali launch ghat	2.00	8.80	8.80	0.00	0.00	0.00	2	37.00	6	93.00
201604119	Pllerhat-Mohispura FRB road (at Fakirhat)-Shoukhali bazar.	2.90	5.28	3.28	0.00	2.00	0.00	2	19.00	16	74.00
201604120	Gulishakhali bazar to Gorarbar via Amurbunia forest office	3.00	10.34	10.34	0.00	0.00	0.00	0	0.00	17	59.50
201604121	Daibajnahati-Herma GCCR- Gazalia bazar	2.90	3.25	0.00	0.00	3.25	0.00	5	94.00	0	0.00
201604122	Nishanbaria U.P.- Dhansagor Bandarhatbazar	2.85	3.85	3.85	0.00	0.00	0.00	0	0.00	11	71.00
201604123	Ramchandrapur UP office-Chingrakhali	2.50	3.19	1.84	0.00	1.35	0.00	1	20.00	7	88.40
201604124	Baharbania UP office-Kalibari bazar	2.50	5.00	5.00	0.00	0.00	0.00	0	0.00	6	117.00
201604125	Panchakaran UP office to Sonakhali bazar	2.00	7.31	7.18	0.00	0.13	0.00	0	0.00	25	198.00
201604126	Daibajnahati UP office (T&T office) to Hashemkhar hat	3.00	5.96	5.96	0.00	0.00	0.00	2	36.00	9	31.50
201604127	Shailkhali bazar - Sreepur Microstation	3.00	2.70	2.70	0.00	0.00	0.00	0	0.00	0	0.00
201604128	Nagerhat - Khezurtola	2.40	3.25	3.25	0.00	0.00	0.00	0	0.00	3	77.00
201604129	Hazigonj Bazar - Bodnibhanga High School	2.30	3.60	3.60	0.00	0.00	0.00	0	0.00	1	32.00
201604130	Chowkidarhat - RHD road via Hoglabunia High School	2.60	2.10	0.00	0.00	2.10	0.00	0	0.00	1	8.00
201604131	Shoikhali Bazar - Sardar Bari	2.50	3.50	3.50	0.00	0.00	0.00	0	0.00	4	39.00
201604132	Jewdhara Serjon Sriti High School - Sadur Bazar via Gopalchand High School	2.15	5.75	5.75	0.00	0.00	0.00	0	0.00	3	28.00
201604133	Baintola Doel Club - Bottola via Joybangla road	2.00	1.70	1.70	0.00	0.00	0.00	0	0.00	2	17.00
201604134	Kalikabari Bazar - kuarda High School via Rajoir Kalibari	2.30	6.61	6.61	0.00	0.00	0.00	0	0.00	2	60.00
201604135	Chairman Bazar - RHD road via H/O Master Abul Kashem	2.50	3.24	3.24	0.00	0.00	0.00	0	0.00	8	41.00
201604136	Bottola GPS - DEwatola Bazar via Dumbar hat	2.45	12.23	12.23	0.00	0.00	0.00	1	22.00	3	46.00
201604137	Shaheed Abdul Mazid Mazar - Boleswar Khal via Pathamara Madrasa	2.60	6.00	6.00	0.00	0.00	0.00	0	0.00	3	56.00
201604138	Dakshin Bangla College - Sadur Bazar	2.30	5.00	5.00	0.00	0.00	0.00	0	0.00	3	33.00
201604139	Chipa Baroikhali near Chairman Bari WDB Embankment - Baniakhali Bazar via H/O Kalu Khan	1.95	2.00	2.00	0.00	0.00	0.00	0	0.00	2	20.00
201604140	Nishanbaria Madrasa - Care Road	2.57	2.50	2.50	0.00	0.00	0.00	0	0.00	2	12.00
201604141	Moidda Barisal Sardarbari - WDB Sluice Gate	2.20	2.50	2.50	0.00	0.00	0.00	0	0.00	2	11.00
201604142	Tetulbaria Bazar - Kalibari Bazar	2.50	5.50	5.50	0.00	0.00	0.00	1	16.00	5	64.00

BASIC INFORMATION OF ROAD

DIVISION : KHULNA

DISTRICT : BAGHERHAT

ROAD CODE	ROAD NAME	CREST WIDTH (m)	TOTAL LENGTH (Km)	SURFACE TYPE-WISE BREAK-UP (Km)				STRUCTURE		EXISTING GAP	
				EARTHEN	FLEXIBLE PAVEMENT (BC)	BRICK PAVEMENT (WBM/HBB/BFS)	RIGID PAVEMENT (CC/RCC)	NUMBER	SPAN (m)	NUMBER	SPAN (m)
1	2	3	4	5	6	7	8	9	10	11	12
201604143	Madrassa Bazar - Dewatola Bazar via H/O Anwar Member	2.25	3.50	3.50	0.00	0.00	0.00	0	0.00	3	36.00
201604144	West Chingrakhali Talukdar Bari near Polerhat Ziamagar road - Chingrakhali Bazar via Nalvita GPS	2.35	4.00	4.00	0.00	0.00	0.00	1	10.00	3	31.00
201604145	Weast Kachikata near Polerhat GC - Depuarpar Land office	2.40	3.50	3.50	0.00	0.00	0.00	1	8.00	3	25.00
201604146	Choto Jamua Kuarda High School - Polerhat Bazar	2.30	3.20	3.20	0.00	0.00	0.00	0	0.00	2	17.00
201604147	Mohishpura Polerhat GC road - Boulpur Chingrakhali connecting road via Peer Shah Kamal Dargah	2.00	1.00	1.00	0.00	0.00	0.00	0	0.00	3	14.00
201604148	B.S Rahmatia Madrasa - Potherhat	2.50	4.25	4.25	0.00	0.00	0.00	0	0.00	2	5.00
201604149	Bhedairhat - Bishkhali via Lokman Master	2.20	3.00	3.00	0.00	0.00	0.00	0	0.00	6	49.00
201604150	NK GPS - Munshirhat Hazi Bari	2.25	3.50	3.50	0.00	0.00	0.00	0	0.00	4	22.00
201604151	Balaibunia R&H - Pollerhat G.C.	2.45	2.50	2.50	0.00	0.00	0.00	0	0.00	2	4.00
201604152	Amtala Bazar - Balaibunia dafadar Bari via H/O Meher	2.25	3.00	3.00	0.00	0.00	0.00	0	0.00	0	0.00
201604153	AG Mokbul Hossain Dakhil Madrasa - West Kharakhali Farazi Bari via Moidda Kharakhali RNGPS	2.30	3.20	3.20	0.00	0.00	0.00	0	0.00	1	22.00
201604154	Dhuligati Pachgaon road near Gazi Bari Bridge - Teligati RNGPS via South teligati Madrasa	2.20	5.20	5.20	0.00	0.00	0.00	1	10.50	2	15.00
201604155	Sattar Member Bari near Amtola Mongoler Aht Road - Mannan Mollik Bari via Budherhat	2.30	3.00	3.00	0.00	0.00	0.00	0	0.00	0	0.00
201604156	Mongoler Hat - Shamsu Member Bari via Azizia Madrasa	2.45	7.00	7.00	0.00	0.00	0.00	0	0.00	3	27.00
201604157	Morrelgonj Sharankhola RHD road near Bottola - CRC Connecting road	3.00	6.00	6.00	0.00	0.00	0.00	1	5.00	3	15.00
201604158	Morrelgonj Sharankhola RHD road near Harin Dhara - West Sharalia road via West Sharalia RNGPS	2.50	5.00	5.00	0.00	0.00	0.00	0	0.00	7	13.50
201604159	Morrelgonj Sharankhola RHD near Majhi Bari - Bisharighata Bazar	2.95	4.00	4.00	0.00	0.00	0.00	0	0.00	2	8.00
201604160	Baniakhali Morrelgonj GC road near Gabtola Cyclone Shelter - Badurtola	2.50	4.00	4.00	0.00	0.00	0.00	0	0.00	1	14.00
201604161	Samaderkhali bazar -Chaprakhali Trollerghat	2.20	3.00	3.00	0.00	0.00	0.00	0	0.00	2	27.00
201604162	MORrelgonj Dewotola road - Uttar Satalari Kheyaghat via Tatuabaria Bazar & Shakpara	2.70	14.00	14.00	0.00	0.00	0.00	2	28.00	3	44.00
201604163	Lakxmikhali Gopalchad hat - Tetulbaria Bazar via Nolbunia	2.00	8.00	8.00	0.00	0.00	0.00	3	17.00	5	97.00
201604164	Borrelgonj Baniakhali GC - Baniakhali Satellite Clinic	2.50	4.00	4.00	0.00	0.00	0.00	0	0.00	3	16.00
201604165	Chudharikachari Jame Mosque -Satghor via West Baraikhali GPS	3.00	3.20	3.20	0.00	0.00	0.00	1	15.00	0	0.00
201604166	East Chipa Baroikhali near Chairman Bazar - Care Bazar	2.44	5.00	5.00	0.00	0.00	0.00	0	0.00	1	4.50
201604167	Kudghata Bazar Jewdhara Bazar road near Uttar Gulishakhali Madrasa - Sommaddar khali Bazar	2.20	4.00	3.10	0.00	0.90	0.00	1	30.00	2	4.00
201604168	Care Bazar Mongla Bazar road near Chaprashhi Bari - PC Baroikhali GPS	2.40	4.00	4.00	0.00	0.00	0.00	0	0.00	1	20.00
201604169	Mazhi Bari UP office road near Sipahi Bari - Gagi Kalur Mazar via Ahmed Ali Howladar	2.00	3.00	3.00	0.00	0.00	0.00	0	0.00	1	5.00
201604170	KuSekander Moullovir Bari near Kudghata Jewdhara Bazar Road - Somaddarbari	2.44	2.50	2.50	0.00	0.00	0.00	0	0.00	1	3.00
201604171	Badshar hat - Chaprashhi Bari near Care Bazar Mongla road.	2.44	5.00	5.00	0.00	0.00	0.00	1	12.00	2	4.00
VILLAGE ROAD-A TOTAL: 134 Nos. Road			629.09	587.53	7.61	33.95	0.00	173	2226.26	478	4001.56

ROAD TYPE : VILLAGE ROAD-B

201605002	Kumariajola - Monohar Dargabari	3.57	4.02	4.02	0.00	0.00	0.00	1	9.00	1	18.00
201605005	Boulpur - Madurkati	2.59	4.57	4.57	0.00	0.00	0.00	0	0.00	6	46.41
201605008	Choto Badura - Sankivanga	3.18	2.41	2.41	0.00	0.00	0.00	0	0.00	1	16.77
201605010	Kalikabari - Guabaria	2.16	6.00	6.00	0.00	0.00	0.00	1	15.85	2	16.00
201605011	Kalachander Dair - Saprakhali Road	3.55	5.44	5.44	0.00	0.00	0.00	1	18.50	0	0.00
201605012	Dhairer khal - H/O karamat kazi	1.04	6.50	6.50	0.00	0.00	0.00	1	12.00	1	6.00
201605013	Kalachand's Dair - Dawatala	3.11	4.50	4.50	0.00	0.00	0.00	0	0.00	2	15.00
201605014	Gulsa khali- Amarbunia	2.77	5.40	5.40	0.00	0.00	0.00	0	0.00	1	5.00
201605015	Tatulbaria bazar - Arang ghata	1.17	4.20	4.20	0.00	0.00	0.00	0	0.00	2	18.00
201605016	East Badurtala Road	2.47	3.15	3.15	0.00	0.00	0.00	0	0.00	1	12.00

BASIC INFORMATION OF ROAD

DIVISION : KHULNA

DISTRICT : BAGERHAT

ROAD CODE	ROAD NAME	CREST WIDTH (m)	TOTAL LENGTH (Km)	SURFACE TYPE-WISE BREAK-UP (Km)				STRUCTURE		EXISTING GAP	
				EARTHEN	FLEXIBLE PAVEMENT (BC)	BRICK PAVEMENT (WBM/HBB/BFS)	RIGID PAVEMENT (CC/RCC)	NUMBER	SPAN (m)	NUMBER	SPAN (m)
1	2	3	4	5	6	7	8	9	10	11	12
201605019	Jamua - Kuhrdha	2.20	4.26	4.26	0.00	0.00	0.00	1	1.00	2	20.00
201605022	Malamgsa - Boultola	2.50	5.50	5.50	0.00	0.00	0.00	0	0.00	2	28.00
201605023	Chak Teligati Road	2.50	4.50	4.50	0.00	0.00	0.00	0	0.00	2	22.50
201605024	Pachgow Road	2.50	3.25	3.25	0.00	0.00	0.00	0	0.00	1	11.00
201605025	Burujbari - Gabgachia	1.82	3.29	3.29	0.00	0.00	0.00	0	0.00	1	10.00
201605029	Gulsa Khali - P.C. Barai Khali	2.00	4.00	4.00	0.00	0.00	0.00	0	0.00	1	10.00
201605030	Gulsakhali - Dauatola	2.00	3.00	3.00	0.00	0.00	0.00	0	0.00	1	10.00
201605031	Mitradanga - Herma Launcghat	3.22	6.83	6.83	0.00	0.00	0.00	1	15.00	3	40.00
201605032	Kumarkhali Pry. School - Boulpur	0.84	2.00	2.00	0.00	0.00	0.00	0	0.00	1	12.00
201605034	Balavadrapur - Mohonpur	3.04	4.50	3.39	0.00	1.11	0.00	0	0.00	1	12.00
201605035	Mohonpur - Banagramme	3.65	4.00	4.00	0.00	0.00	0.00	0	0.00	1	12.00
201605036	C and B Road at Dhopabari-house of M.Sarder-Nurullahpur GPS	3.05	1.50	1.50	0.00	0.00	0.00	0	0.00	0	0.00
201605037	Panchakaran bazer to Amurdanga	2.50	2.00	2.00	0.00	0.00	0.00	0	0.00	0	0.00
201605038	Saralia RHD road - Uttar Saralia	2.50	1.70	0.50	1.20	0.00	0.00	3	4.70	0	0.00
201605039	Khawlia Bazar - Olamagonj Madrasa via Chalitabunia Chaprashi Bari	2.50	3.00	3.00	0.00	0.00	0.00	0	0.00	1	20.00
201605040	Joynuddin House of Chowkuder hat shankibhanga RNGPS	2.50	3.50	3.50	0.00	0.00	0.00	3	19.00	0	0.00
201605041	Purbo Char hoglabunia - Guchsagram road	2.70	2.00	2.00	0.00	0.00	0.00	0	0.00	0	0.00
201605042	Choto Kumarkhali - Chingrikhali Kheya Ghat Road	2.90	2.50	2.50	0.00	0.00	0.00	0	0.00	2	35.00
201605043	Kochubunia Kagibari bridge Bhadair Hat Road	2.70	2.50	2.50	0.00	0.00	0.00	0	0.00	3	12.00
201605044	Bhatkhali - Gazirghat Road	3.00	4.45	4.45	0.00	0.00	0.00	0	0.00	6	61.80
201605045	Gabtola Cyclone Center - Khqwlia Bazar via H/O Jobbar Mian	2.60	1.40	1.40	0.00	0.00	0.00	0	0.00	2	22.00
201605046	Howlia Howlader Bari - Chowkider bari Road	2.60	2.50	2.50	0.00	0.00	0.00	0	0.00	0	0.00
201605047	Bhatkhali Putikhali connecting Bridge - Hazi Bari Bottola Betkashi T/B	2.80	2.10	1.10	0.00	1.00	0.00	0	0.00	0	0.00
201605048	Gabtola Panguchi River par - A. Kader Sk. House via Mossarraff	2.90	1.00	1.00	0.00	0.00	0.00	0	0.00	0	0.00
201605049	Purbo Amtoli Fazlul Haque House - P. Barisal via WDB Emt.	2.95	2.10	1.50	0.00	0.60	0.00	0	0.00	0	0.00
201605050	Perojpur Bridge - Hoglapasha Asrayon Kendra.	2.50	1.00	1.00	0.00	0.00	0.00	0	0.00	0	0.00
201605051	Daibajnahati Bazar - Shakarikati Bishkhali i Road	2.80	3.00	3.00	0.00	0.00	0.00	1	4.00	1	4.00
201605052	Nurullahpur at Sardar Bari - Keshorampur GPS - Munshirhat Road	3.05	1.75	1.75	0.00	0.00	0.00	0	0.00	0	0.00
201605053	Kochubunia near Kashem khal - NK Ramchandrapur GPS	3.00	3.50	3.50	0.00	0.00	0.00	0	0.00	3	15.00
201605054	Betkashi Bazar - Budherhat Road	3.00	1.50	0.75	0.00	0.75	0.00	0	0.00	2	12.00
201605055	Betkhashi Bazar - Kashem Kari Madrasa - Bhatkhali Road	3.00	3.25	2.25	0.00	1.00	0.00	0	0.00	0	0.00
201605056	Bottola Near Kashem Kari Madrasa Road - Bhatkhali Road	3.05	1.75	1.75	0.00	0.00	0.00	0	0.00	2	6.00
201605057	Bottola - MM North Putikhali RNGPS - Daibajnahati CARE road	3.05	2.50	2.50	0.00	0.00	0.00	0	0.00	2	50.00
201605058	Nishanbaria Madrasa - H/O Wazwd Mouluvi via Tasen Uddin RNGPS	2.00	3.00	3.00	0.00	0.00	0.00	0	0.00	0	0.00
201605059	Polerhat Zianagar Road near Depuarpar GPS - Narikelbaria H/O Anwar member	2.00	2.50	2.50	0.00	0.00	0.00	0	0.00	2	11.00
201605060	Varanir Khal Culvert - Mozibor Bari via Chalitabunia RNGPS	1.90	3.50	3.50	0.00	0.00	0.00	0	0.00	3	14.00
201605061	Chandantola Madurpalta Road - Laxmikhali High School	2.00	7.00	7.00	0.00	0.00	0.00	0	0.00	5	60.00
201605063	Uttar Chingrakhali Nalvita GPS - Chingrakhali Bazar	2.45	4.00	4.00	0.00	0.00	0.00	0	0.00	1	16.00
201605064	Depuarpar FPS - Selimgar Senior Madrasa via H/O Kadam Ali	2.35	3.00	3.00	0.00	0.00	0.00	0	0.00	1	13.00
201605065	East Chandripur Badsha Mia Shop - Dakuar Khal bridge via Ramchandrapur Bazar	2.60	5.00	5.00	0.00	0.00	0.00	0	0.00	4	28.00
201605066	Uttar Chingrakhali Muslem Howlader House - Chingrakhali High School	2.25	2.00	2.00	0.00	0.00	0.00	0	0.00	1	6.00
201605067	Moidda Chandipur Mora Baleswar - S. Chandipur Dakhil Mdrasa	2.30	2.00	2.00	0.00	0.00	0.00	0	0.00	0	0.00
201605068	Moidda Chingrakhali Ebtadae Madrasa - Moulvir hat	2.10	2.00	2.00	0.00	0.00	0.00	0	0.00	1	16.00
201605069	Hoglapasha - Kaliamega	2.10	3.00	3.00	0.00	0.00	0.00	0	0.00	2	13.00
201605070	Bolpur Senior Madrasa - Boulpur Khal via Modhurkati	2.35	2.00	2.00	0.00	0.00	0.00	0	0.00	1	5.00

BASIC INFORMATION OF ROAD

DIVISION : KHULNA

DISTRICT : BAGHERHAT

ROAD CODE	ROAD NAME	CREST WIDTH (m)	TOTAL LENGTH (Km)	SURFACE TYPE-WISE BREAK-UP (Km)				STRUCTURE		EXISTING GAP	
				EARTHEN	FLEXIBLE PAVEMENT (BC)	BRICK PAVEMENT (WBM/HBB/ BFS)	RIGID PAVEMENT (CC/RCC)	NUMBER	SPAN (m)	NUMBER	SPAN (m)
1	2	3	4	5	6	7	8	9	10	11	12
201605071	Hoglapasha RNGPS - Choto Horipur khal	2.10	3.50	3.50	0.00	0.00	0.00	0	0.00	3	46.00
201605072	RHD road - Hoglapasha Bhaben Halder House via GPS	2.25	2.00	2.00	0.00	0.00	0.00	0	0.00	2	31.00
201605073	Gobindopur Moktar Khan house - Hoglapasha Khal via Mollikbari	2.15	3.00	3.00	0.00	0.00	0.00	0	0.00	3	50.00
201605074	East gobindrapur Mosque - Gobindrapur Harun Sheikh house	2.10	2.00	2.00	0.00	0.00	0.00	0	0.00	2	15.00
201605075	Boulpur GPS - Boulpur Nirod Samaddar House	1.95	2.25	2.25	0.00	0.00	0.00	0	0.00	2	18.00
201605076	Sleeper Bridge near RHD - North Balvadrapur Shahpara via Tripolli RNGPS	2.40	2.50	2.50	0.00	0.00	0.00	1	10.00	1	3.00
201605077	Puja Mandir near RHD - Moidda Balvadrapur	2.10	2.20	2.20	0.00	0.00	0.00	0	0.00	1	3.00
201605078	Kalikhola near Balvadrapur taltola road - Moidda Balvadrapur Jamaye Mosque	2.20	2.00	2.00	0.00	0.00	0.00	0	0.00	2	7.50
201605079	Bavadrapur RHD - Koraboula	2.20	3.30	3.30	0.00	0.00	0.00	0	0.00	2	13.00
201605080	Chingrakhali Daibajnahati road at Munshirhat - Borshibawa Model School	2.00	1.00	1.00	0.00	0.00	0.00	0	0.00	1	3.00
201605081	Kazi Bari Burjuk Bari - Choto Kumarkhali via H/O Sattar Member	2.00	5.50	5.50	0.00	0.00	0.00	1	15.00	3	15.00
201605082	Katabunia Rashid Khan's House - DK RNGPS	2.20	3.00	3.00	0.00	0.00	0.00	0	0.00	4	34.00
201605083	Latif Dofadar house - Choto Jhilbunia RNGPS via DK RNGPS	2.10	2.00	2.00	0.00	0.00	0.00	0	0.00	4	22.00
201605084	Kochubunia Girls High School - Katabunia Kashem Shop via KB Dumuria RNGPS	2.00	2.50	2.50	0.00	0.00	0.00	1	15.00	3	16.50
201605085	Zohur Ali Doctor's House - Shoilkhali Bazar via Mozam Sardar Bari	2.40	3.50	3.50	0.00	0.00	0.00	0	0.00	3	23.00
201605086	Balaibunia Mollabari H/O Idrish via Balaibunia RNGPS	2.20	4.00	4.00	0.00	0.00	0.00	0	0.00	4	12.50
201605087	Morrelgonj Baniakhali GC near Moshir Rahman member - Chalitabunia Govt. Pond	2.55	3.50	3.50	0.00	0.00	0.00	0	0.00	3	14.00
201605088	RHD road near Rakib Bari - Bishkhali via Goni Contractor Bari	2.30	3.00	3.00	0.00	0.00	0.00	0	0.00	0	0.00
201605089	Kharaikhali Akol Shadu Bari - Dulal Bari	2.35	4.00	4.00	0.00	0.00	0.00	0	0.00	2	24.00
201605090	Panchakaran Sluice Gate - Akol Shadu Bari	2.25	2.50	2.50	0.00	0.00	0.00	0	0.00	1	12.00
201605091	Mongoler Hat - Bhatkhali Hat via Mollabari RNGPS	2.15	3.00	3.00	0.00	0.00	0.00	0	0.00	1	25.00
201605092	Kharaikhali - WDB Embankment	2.20	2.00	2.00	0.00	0.00	0.00	0	0.00	0	0.00
201605093	Daibajnahati Herma road near East side of Dhuligati Bazar- Malomgacha GPS via Teligati RNGPS	2.30	3.50	3.50	0.00	0.00	0.00	0	0.00	2	24.00
201605094	North side of Dona School - Bishkhali River	2.40	2.00	2.00	0.00	0.00	0.00	0	0.00	2	5.50
201605095	Morrelgonj Sharankhola RHD near CRC - Bisharighata bazar road via moidda Bisharighata GPS	3.00	6.00	6.00	0.00	0.00	0.00	0	0.00	4	57.00
201605096	Baniakhali Morrelgonj GC road near Gabtola - Kataltola Road via Monoar Dhali	2.50	3.00	3.00	0.00	0.00	0.00	0	0.00	2	6.00
201605097	Baniakhali Morrelgonj GC road near Gabtola Jamaye Mosque - Bhajjora Motaleb Master Bari via Torab Master bari	2.50	4.40	4.40	0.00	0.00	0.00	0	0.00	3	25.00
201605098	Baniakhali Morrelgonj GC road near Kathaltola jame mosque - Gabtola kheyaghat via Monowar dhali bari	1.85	4.00	4.00	0.00	0.00	0.00	0	0.00	2	13.00
201605100	Badurtola Dakhil Madrasha -Badurtola GPS	2.50	8.00	8.00	0.00	0.00	0.00	0	0.00	2	6.00
201605101	Surjomukhi Launch Ghat - Kalibari Bazar via H/O Joinal Bepari	2.00	2.50	2.50	0.00	0.00	0.00	0	0.00	2	4.00
201605102	SB bazar -Motiar Rahaman Talukderbari Bari	1.90	3.00	3.00	0.00	0.00	0.00	0	0.00	0	0.00
201605103	Morrelgonj Ferryghat road - Fazlur Rahman Bari	1.50	4.00	4.00	0.00	0.00	0.00	0	0.00	4	95.00
201605104	Baharbania UP -Madrasha Bazar road near Narkelbaria VDP Club -Sadem ali sarder house via kalachanddair	1.50	4.50	4.50	0.00	0.00	0.00	0	0.00	2	47.00
201605105	Fulhata Bazar -Abdul latif talukder via Basar bari	2.00	3.00	3.00	0.00	0.00	0.00	1	0.00	1	20.00
201605106	Uttar Fulhata Village near Fakir bari pull -Sadem ali sarder via H/O Moshin member house	1.20	3.00	3.00	0.00	0.00	0.00	0	0.00	3	74.00
201605107	Baharbania UP -Shonirjore road near H/O Omar ali house - gashiakhali bazer via Ohed mridha	1.50	4.00	4.00	0.00	0.00	0.00	0	0.00	2	42.00
201605108	East baharbania near hawlderbari -KP GPS	1.85	2.00	2.00	0.00	0.00	0.00	0	0.00	0	0.00
201605109	Chaprakhali High school -Gazirghat Dakhil Madrasha	2.10	3.00	3.00	0.00	0.00	0.00	0	0.00	0	0.00
201605110	Samaderkhali bazar -East Samaderkhali RNGPS via Tohshil office	2.40	3.00	3.00	0.00	0.00	0.00	0	0.00	1	13.00
201605111	Kalibari bazer - Jeodhara Shrjonsriti school via Motbaria RNGPS	2.10	5.00	5.00	0.00	0.00	0.00	0	0.00	2	55.00
201605112	Pachgaon Herma Road near Debraj Asraf Ali Sk Bari Mosque - Debraj Bazar via DK Dakhil Madrassa	2.80	5.00	5.00	0.00	0.00	0.00	1	40.00	0	0.00

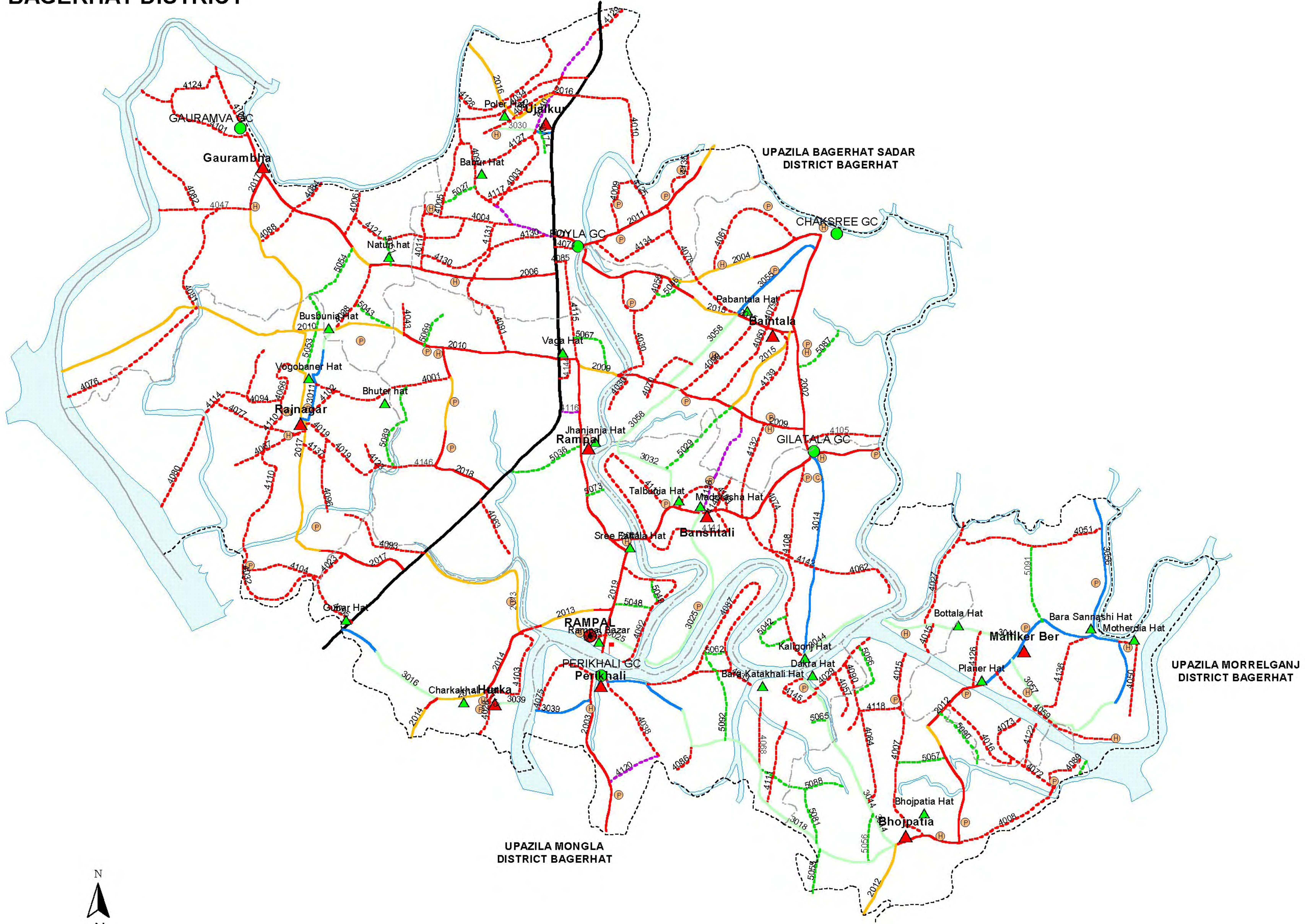
BASIC INFORMATION OF ROAD

DIVISION : KHULNA

DISTRICT : BAGHERHAT

ROAD CODE	ROAD NAME	CREST WIDTH (m)	TOTAL LENGTH (Km)	SURFACE TYPE-WISE BREAK-UP (Km)				STRUCTURE		EXISTING GAP	
				EARTHEN	FLEXIBLE PAVEMENT (BC)	BRICK PAVEMENT (WBM/HBB/BFS)	RIGID PAVEMENT (CC/RCC)	NUMBER	SPAN (m)	NUMBER	SPAN (m)
1	2	3	4	5	6	7	8	9	10	11	12
201605113	Khowlia Ex member Unus Ali House - Khalil Munshi Bari via EP RNGPS	2.60	2.50	2.50	0.00	0.00	0.00	0	0.00	1	2.00
201605114	Madurpalta Bazar - Lal Khan Bari	2.10	3.00	3.00	0.00	0.00	0.00	0	0.00	1	12.00
201605115	Dumuria GPS - Palerkhanda Bridge	2.00	1.50	1.50	0.00	0.00	0.00	0	0.00	0	0.00
201605116	Laksmikhali Bazar - Jugol Chakidar Bari	2.00	1.00	1.00	0.00	0.00	0.00	0	0.00	0	0.00
201605117	Shonirjore Road - Kuruperdhar RNGPS via Padma Pukur	1.73	5.00	5.00	0.00	0.00	0.00	0	0.00	1	12.00
201605118	Uttar Sutarali Katakhal -Tulatola Bazar	2.45	3.50	3.50	0.00	0.00	0.00	0	0.00	0	0.00
201605119	Morrelgong Tatulbaria road near Vijora bridge - Molongirbari	1.80	2.00	2.00	0.00	0.00	0.00	0	0.00	1	3.00
201605120	Vhoraghata Bridge -H/O anowar hossainbari	1.90	2.00	2.00	0.00	0.00	0.00	0	0.00	1	3.00
201605121	Dumuria Bala Bari - Palerkhanda Bridge	1.83	2.00	2.00	0.00	0.00	0.00	0	0.00	1	10.00
201605122	Sherjon Sreeti High School - Gopalchad Asram	1.50	5.00	5.00	0.00	0.00	0.00	1	25.00	2	25.00
201605123	Bottola GPS - Ekramkhali GPS	2.00	4.50	4.50	0.00	0.00	0.00	1	10.00	3	35.00
201605124	Boyar Shing Wahidul Shikdar Bari - Separ Memeber Bari via Jalil Mrida bari	1.83	9.00	9.00	0.00	0.00	0.00	0	0.00	3	34.00
201605125	Polli Mongol Sannashi Road - Hasen Ali Khan Bari at Dhan Sagor Baniakhali GC road	2.44	2.50	2.50	0.00	0.00	0.00	0	0.00	2	5.00
201605126	Baniakhali Baroikhali RNGPS - Chotopori School	2.44	2.00	2.00	0.00	0.00	0.00	0	0.00	2	14.00
201605127	Uttar Sutarali Cuclone Shelter - Salam Bari via Nuru Military Bari	1.85	2.00	2.00	0.00	0.00	0.00	0	0.00	1	40.00
201605128	Sannashi Pollimongol Wapda Sham Fakir Bari - Pother Bazar Katherpol via Boro Pari GPS	2.40	2.00	1.82	0.00	0.18	0.00	0	0.00	0	0.00
201605129	Kumarkhali Sreekanto Beparir Bari - East Kumarkhali RNGPS	2.44	3.00	3.00	0.00	0.00	0.00	0	0.00	2	14.00
201605130	Pother Bazar - Chotopori RNGPS via Abul member Bari	2.44	2.50	2.50	0.00	0.00	0.00	0	0.00	0	0.00
201605131	Chalitabunia Mosarref Mia Bari - Soilabunia via Mozahar Member Bari	2.20	4.00	4.00	0.00	0.00	0.00	0	0.00	4	12.00
201605132	Chotopori Abdul Ali Bari - WDB Embt	2.20	5.00	5.00	0.00	0.00	0.00	0	0.00	2	19.00
201605133	Amtoli Madrasa - WAPda Embankment via East Kumarkhali RNGPS	2.40	2.00	2.00	0.00	0.00	0.00	1	10.00	0	0.00
201605134	Amtoli Madrasa - Wapda Embankment via South Kumarkhali RNGPS	2.40	3.00	3.00	0.00	0.00	0.00	0	0.00	3	18.00
201605135	Kudghata Bazar - Nuru Mridha Bari via Tahshil office	2.00	6.50	6.50	0.00	0.00	0.00	0	0.00	3	20.00
201605136	Sonnashi Girls Madrasa - Baniakhali Morrelgongj GC road	1.83	4.00	4.00	0.00	0.00	0.00	0	0.00	2	8.00
201605137	Baniakhali satellite Clinick - Wapda Embt via KPC GPS	1.83	6.00	6.00	0.00	0.00	0.00	0	0.00	1	10.00
201605138	Gulishakhali Bazar - Dhansagor Khal	2.00	6.00	6.00	0.00	0.00	0.00	0	0.00	1	8.00
201605139	Kudghata Jewdhara Bazar road near Onnat Ali Howlader bari - Hortoki Abul Mridha Bari	2.00	2.00	2.00	0.00	0.00	0.00	1	5.00	0	0.00
201605140	Nurul Islam Dakhil Madrasa - Gulishakhali UP office via Sonamuddin Chokidar Bari	2.00	4.00	4.00	0.00	0.00	0.00	0	0.00	1	8.00
201605141	Daskhali RHD - Shoikhali Bazar	2.00	2.50	2.50	0.00	0.00	0.00	0	0.00	2	5.00
201605142	Shamsu Mazi Bari - Salam Mazi Bari via Mokbul Master Bari	2.00	2.50	2.50	0.00	0.00	0.00	0	0.00	1	5.00
201605144	Morrelgongj Baniakhali GC road near Moulovi Bazar - Khezurbaria clinic via Khoir Chairman Bari	2.00	3.00	3.00	0.00	0.00	0.00	0	0.00	2	11.00
201605145	Chowkider hat -East char hoglabunia RNGPS via Matabberbari	3.00	4.00	4.00	0.00	0.00	0.00	1	0.00	2	8.00
201605146	Matabberbari - Eastpara RNGPS	2.90	5.00	5.00	0.00	0.00	0.00	0	0.00	3	22.00
201605147	Lakhaner hat - Nagerhat pucca road via Harun fakir Bari	2.90	3.00	3.00	0.00	0.00	0.00	0	0.00	1	5.00
VILLAGE ROAD-B TOTAL: 130 Nos. Road			433.47	427.63	1.20	4.64	0.00	23	229.05	208	2002.48
MORRELGANJ UPAZILA TOTAL: 298 Nos. Road			1356.94	1214.74	28.94	112.96	0.30	472	5076.46	853	7408.18

ROAD MAP RAMPAL UPAZILA BAGERHAT DISTRICT



LEGEND

Administrative Boundary

- International Boundary
- District Boundary
- Upazila Boundary
- Union Boundary
- Municipal Boundary

Administrative HQs

- District HQ
- Upazila HQ
- Union HQ

Physical Infrastructures

- National Highways
- Regional Highways
- Zila Road
- Upazila Road (Pucca)
- Upazila Road (Katcha)
- Union Road (Pucca)
- Union Road (Katcha)
- Village Road A (Pucca)
- Village Road A (Katcha)
- Village Road B (Pucca)
- Village Road B (Katcha)
- Paurashava Road
- Railway Network
- Embankment
- Telecommunication Line
- Power Transmission Line

Natural Features

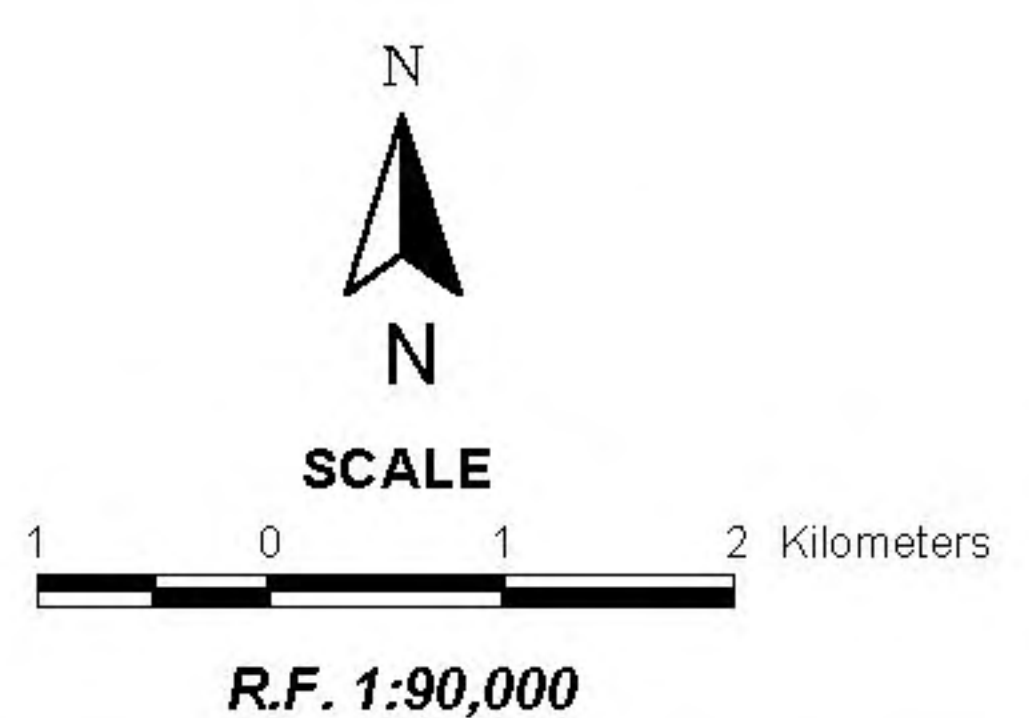
- Wide River
- Water Bodies
- Sandy Area
- Khal
- Forest
- Hill

Socio-Economic Infrastructures

- Growth Centre
- Small Hat/Bazar
- Police Station
- Upazila Health Complex
- Family welfare Centre
- Community Clinic
- Post Office
- College
- High School
- Primary School
- Madrassa
- Mosque
- Ashrayan/Abasan
- Temple

Compiled from : LGED Upazila Base Maps 1994-95, Landsat TM 1998, GPS Survey 1999 and Field Checking in November 2004.
Projection : Lambert's Conformal Conic

PREPARED BY : GIS UNIT
LOCAL GOVERNMENT ENGINEERING DEPARTMENT



BASIC INFORMATION OF ROAD

DIVISION : KHULNA

DISTRICT : BAGERTHAT

ROAD CODE	ROAD NAME	CREST WIDTH (m)	TOTAL LENGTH (Km)	SURFACE TYPE-WISE BREAK-UP (Km)				STRUCTURE		EXISTING GAP	
				EARTHEN	FLEXIBLE PAVEMENT (BC)	BRICK PAVEMENT (WBM/HBB/BFS)	RIGID PAVEMENT (CC/RCC)	NUMBER	SPAN (m)	NUMBER	SPAN (m)
1	2	3	4	5	6	7	8	9	10	11	12

UPAZILA : RAMPAL

ROAD TYPE : UPAZILA ROAD

201732001	Rampal - Gilatola GC - Kasimpur GC - Bagerhat - (Rampal Portion)	7.31	7.15	0.00	7.15	0.00	0.00	8	421.25	0	0.00	
201732002	Gilatola G.C-Chaksree G.C	7.31	5.60	0.00	5.60	0.00	0.00	10	77.65	0	0.00	
201732003	Rampal Upazila H/O-Perikhali GC-Mithakhali GC (Rampal portion)	7.31	4.33	0.00	4.33	0.00	0.00	4	38.70	1	480.00	
201732004	Foyla hat - Chaksree GC	5.00	7.14	2.94	2.60	1.60	0.00	3	37.90	2	17.20	
201732006	Ronsen - Gouromba bazar Road	5.00	8.53	0.00	0.00	8.53	0.00	2	3.00	0	0.00	
201732009	Gilatola GC- R&H Siki	5.00	6.40	1.23	0.00	5.17	0.00	8	64.70	1	100.00	
201732010	Bhaga RHD -Kapasdanga - Kaigardashkati - Chalnahat GC (Rampal portion) (UZR #395)	4.90	12.50	8.10	4.15	0.25	0.00	8	32.00	1	30.00	
201732011	Barakpur- Taterhat Guchchagram(in/c. Faila & Khanjahan Ali Biman Bander Connection , Rampal part (UZR #397)	4.00	3.50	0.50	3.00	0.00	0.00	3	0.00	0	0.00	
201732012	Mongla - Mithakhali - Mollikerber Road (Rampal portion)	4.50	8.25	1.55	0.00	6.70	0.00	2	39.00	1	25.00	
201732013	Tetuli Bridge (Balai) - Rampal Road (UZR #399)	5.00	6.55	6.05	0.50	0.00	0.00	2	60.00	2	80.00	
201732014	Digraj - Jhalmalia Dhigi - Bagura Kheya ghat, Rampal Portion	4.00	4.20	1.59	0.00	2.61	0.00	3	52.00	0	0.00	
201732015	Cockur Hat - Ali Pur Road	5.20	2.78	0.60	1.58	0.60	0.00	3	27.00	0	0.00	
201732016	Balia danga Bus stand - Vangonpar Road	5.00	5.36	4.36	1.00	0.00	0.00	1	9.00	0	0.00	
201732017	Babur bari - Bujbunia Road	5.00	7.30	5.31	0.99	1.00	0.00	0	0.00	1	48.00	
201732018	Tatulia bridge - Kadirkhola Road	4.00	4.25	0.50	0.00	3.75	0.00	2	31.00	0	0.00	
201732019	Vhaga - Rampal Road	5.00	7.60	0.00	7.60	0.00	0.00	8	39.00	0	0.00	
UPAZILA ROAD TOTAL: 16 Nos. Road				101.45	32.73	38.50	30.21	0.00	67	932.20	9	780.20

ROAD TYPE : UNION ROAD

201733011	Rajnagor UP-Bujbunia Hat	5.00	1.86	0.50	0.00	1.36	0.00	1	0.60	0	0.00	
201733014	Gilatola G.C -Bhospatia UP	4.50	9.85	4.70	4.65	0.50	0.00	10	33.20	1	200.00	
201733015	Baujbari bazar - Gourambah UP	5.00	4.79	1.35	0.00	3.44	0.00	4	24.40	0	0.00	
201733016	Rampal H/O (Nalbunia) - Gona bridge(RHD)	5.00	2.07	1.20	0.37	0.50	0.00	1	10.00	0	0.00	
201733018	Perikhali G.C - Bhojpatia U.P office	5.00	9.75	7.25	1.40	1.10	0.00	4	77.00	1	100.00	
201733025	Rampal - Bashtoli UP	3.00	5.95	5.95	0.00	0.00	0.00	1	34.14	0	0.00	
201733030	Uzalkur UP-Baburhat Road	3.00	2.31	1.79	0.52	0.00	0.00	3	3.90	0	0.00	
201733032	Rampal UP - Talbunia hat	3.60	2.50	2.50	0.00	0.00	0.00	1	21.00	0	0.00	
201733039	Perikhali GC - Hurka UP	4.00	3.00	1.35	1.65	0.00	0.00	0	0.00	0	0.00	
201733044	Kaligonj bazar-Mollikarbare UP	4.00	6.45	6.45	0.00	0.00	0.00	5	65.60	2	35.00	
201733055	Chaksree GC - Baintala UP	4.50	4.64	0.00	4.64	0.00	0.00	14	55.90	2	2.00	
201733056	Mollikarbare UP - Kashimpur GC(Rampal Portion)	5.00	6.40	0.00	6.40	0.00	0.00	18	73.86	0	0.00	
201733057	Mollikarbare UP -Madardia - Sannasai hat	5.00	6.63	3.75	2.88	0.00	0.00	3	81.86	0	0.00	
201733058	Rampal UP - Pabantala hat	3.00	5.60	5.60	0.00	0.00	0.00	1	18.00	1	150.00	
UNION ROAD TOTAL: 14 Nos. Road				71.80	42.39	22.51	6.90	0.00	66	499.46	7	487.00

ROAD TYPE : VILLAGE ROAD-A

201734001	Pipulbunia - Kalakher Ber Westpara	3.66	3.25	3.25	0.00	0.00	0.00	1	2.40	1	28.00
201734003	Ujalkur U.P. - Jhalbaria	3.60	2.20	2.20	0.00	0.00	0.00	2	23.76	0	0.00
201734004	Chachuri - Chandpur Babur Hat	2.50	3.20	3.20	0.00	0.00	0.00	1	1.20	0	0.00
201734005	Babur Hat Hafazia Madrasha - Rampal Fakirhat Shimina	3.00	2.30	2.30	0.00	0.00	0.00	2	2.30	1	15.00
201734006	Adaghat - Suvadua	2.50	1.50	1.50	0.00	0.00	0.00	0	0.00	1	28.00
201734007	Dakhin Sanashi - Betkata	3.50	4.75	3.25	0.00	1.50	0.00	0	0.00	3	90.00
201734008	Bhojpatia - Kalikabari	4.50	2.00	2.00	0.00	0.00	0.00	1	1.20	0	0.00
201734009	Hogoldanga Road - West Gobindapur Govt.P/School	3.50	1.60	1.60	0.00	0.00	0.00	1	0.90	0	0.00
201734010	Sunatunia Dabipur Rd. - Dabipur Union Ujalkur	4.50	2.95	1.66	0.00	1.29	0.00	0	0.00	1	35.00

BASIC INFORMATION OF ROAD

DIVISION : KHULNA

DISTRICT : BAGERHAT

ROAD CODE	ROAD NAME	CREST WIDTH (m)	TOTAL LENGTH (Km)	SURFACE TYPE-WISE BREAK-UP (Km)				STRUCTURE		EXISTING GAP	
				EARTHEN	FLEXIBLE PAVEMENT (BC)	BRICK PAVEMENT (WBM/HBB/BFS)	RIGID PAVEMENT (CC/RCC)	NUMBER	SPAN (m)	NUMBER	SPAN (m)
1	2	3	4	5	6	7	8	9	10	11	12
201734011	Sunakur - Chandpur Baburhat Road	4.00	3.28	3.28	0.00	0.00	0.00	3	4.30	0	0.00
201734015	Choto Sannashi - Mirakhali Road	3.50	2.65	2.65	0.00	0.00	0.00	1	24.00	1	290.00
201734016	Mirakhali - Jailmari Kalikabari Road	3.00	3.80	3.80	0.00	0.00	0.00	0	0.00	3	72.00
201734019	Rajnagar-Gorerbunh Road	3.66	2.00	2.00	0.00	0.00	0.00	0	0.00	2	40.00
201734023	Gazikhali - Bhacotmari P/School	3.00	1.20	1.20	0.00	0.00	0.00	0	0.00	0	0.00
201734027	Choto Sannysai - Hedayetpur Rd.	3.66	2.60	2.60	0.00	0.00	0.00	0	0.00	0	0.00
201734028	Sanbanda Road - Hurka U.P. Office	4.00	0.80	0.80	0.00	0.00	0.00	1	26.10	0	0.00
201734029	Kumarkhali - Dakra Bazar Road	4.00	3.56	3.56	0.00	0.00	0.00	3	45.10	1	21.00
201734030	Kismat Kumlai - Saguna	4.00	3.35	3.35	0.00	0.00	0.00	1	24.00	0	0.00
201734032	Gona - Chak Gona Kheya Ghat	3.50	4.05	4.05	0.00	0.00	0.00	0	0.00	3	33.00
201734033	Singaribunia - Dakra Bazar	3.00	2.60	2.60	0.00	0.00	0.00	4	55.69	1	90.00
201734034	Sunatunia - Ujalkur Road	4.50	3.75	3.18	0.00	0.57	0.00	1	7.31	0	0.00
201734038	Parikhali Bazar - Sonaitala	2.80	2.60	2.60	0.00	0.00	0.00	1	21.00	0	0.00
201734043	Kastabaria - Sonakur Road	3.00	2.20	2.20	0.00	0.00	0.00	1	0.90	2	30.00
201734047	B.S. High School - B.S. Ghat Road	4.00	2.00	1.25	0.00	0.75	0.00	0	0.00	1	90.00
201734050	Sonnashi Bazar -Motherdia Road	4.90	3.12	0.00	2.08	1.04	0.00	3	43.80	0	0.00
201734051	Choto Sannashi - Boro Sannashi Road	4.00	3.60	3.60	0.00	0.00	0.00	0	0.00	4	54.00
201734052	Sonatunia Bas Stand - Ujalkur HS	4.00	2.52	2.52	0.00	0.00	0.00	2	3.64	0	0.00
201734056	Sakurhat - Saguna Rd.	3.50	3.20	2.20	0.00	1.00	0.00	1	16.00	0	0.00
201734057	Dakra Satpukuria Rd.	2.50	4.47	4.47	0.00	0.00	0.00	0	0.00	1	22.00
201734059	Mollikber U.P office - Mollikber madrasha	3.60	3.15	2.15	0.00	1.00	0.00	0	0.00	0	0.00
201734060	Banitala U.P office - Gabbunia	4.00	2.50	1.50	0.00	1.00	0.00	1	24.00	0	0.00
201734061	Telikhali - Baruipara Rd.	4.50	3.30	3.30	0.00	0.00	0.00	2	7.16	0	0.00
201734062	Modnakhali-Khayghat-East Banstali cyclone shelter	3.50	2.50	0.50	0.00	2.00	0.00	0	0.00	1	10.00
201734063	RHD (Pupolebunia) - Rezir Kheya Ghat Road	3.50	1.40	1.40	0.00	0.00	0.00	0	0.00	0	0.00
201734064	Mirakhali - Chandrakhali Road	3.66	2.60	2.60	0.00	0.00	0.00	0	0.00	3	30.00
201734066	Rajnagar U.P Office- Shasanghat Road	4.26	2.50	2.50	0.00	0.00	0.00	0	0.00	2	30.00
201734067	Rajnagar Dighirpar-Rajnagar Junior High School	3.66	1.15	1.15	0.00	0.00	0.00	0	0.00	4	24.00
201734068	Katakhali P/S-Dakra Road	3.66	1.50	0.50	0.00	1.00	0.00	0	0.00	4	40.00
201734070	Debitala-Khejurmohal Madrasha Road	3.50	1.10	0.00	1.10	0.00	0.00	2	1.80	0	0.00
201734071	R&H Foyla road to Foyla hat High School	3.66	0.44	0.00	0.00	0.44	0.00	0	0.00	0	0.00
201734072	Bethkata-Dhalipara Road	3.66	2.80	2.80	0.00	0.00	0.00	0	0.00	1	60.00
201734073	Dakhin Mollikber-Dhalipara Road	3.66	2.60	2.60	0.00	0.00	0.00	0	0.00	2	35.00
201734074	Dwaldanga-Teghoria Road	4.26	2.00	2.00	0.00	0.00	0.00	0	0.00	3	50.00
201734075	Perikhali-shikirdanga Ashrayan uttarpara road	3.66	2.00	2.00	0.00	0.00	0.00	0	0.00	2	40.00
201734076	Kapashdanga Kheyaghat Road	3.60	3.50	3.50	0.00	0.00	0.00	0	0.00	1	27.00
201734077	Rajnagar-Gorerdanga Road	3.66	2.00	2.00	0.00	0.00	0.00	0	0.00	1	26.00
201734078	Kumly-Gobindapur Road	4.26	3.40	3.40	0.00	0.00	0.00	0	0.00	4	50.00
201734079	Kashipur-Baintala U.P Office Road	4.26	2.60	2.60	0.00	0.00	0.00	0	0.00	1	16.00
201734080	Rajnagar-Boradurgapur	3.66	2.10	2.10	0.00	0.00	0.00	0	0.00	1	25.00
201734081	Sairabad-Kapasdanga Road	3.66	3.20	3.20	0.00	0.00	0.00	0	0.00	2	35.00
201734082	Sairabad-Vakotmari Road	3.66	2.80	2.80	0.00	0.00	0.00	0	0.00	3	36.00
201734083	Rampal bus stand - Lanch terminal Rd.	3.00	0.75	0.00	0.00	0.75	0.00	1	0.60	0	0.00
201734084	Gourbamha U.P - Chandmari Rd.	2.50	1.00	1.00	0.00	0.00	0.00	0	0.00	0	0.00
201734085	Ransan - Mirakhali Road	2.50	0.32	0.32	0.00	0.00	0.00	0	0.00	0	0.00
201734086	Arudanga - Shatpukuria Road	2.50	0.78	0.78	0.00	0.00	0.00	0	0.00	0	0.00
201734087	Ranjaypur - Dakra Hindupara	3.00	4.71	4.71	0.00	0.00	0.00	0	0.00	2	40.00
201734088	Borni Munshi Bari - Suri Ghata	3.00	1.05	1.05	0.00	0.00	0.00	0	0.00	0	0.00
201734089	Kalikabari Hat - Dalipara Road	3.50	4.21	4.21	0.00	0.00	0.00	2	16.20	1	40.00
201734090	Kumarkhali - Chandrakhali Via Bansbaria	3.50	2.18	2.18	0.00	0.00	0.00	1	21.00	1	15.00
201734091	Choto Nababpur - Bhyourkandar	3.00	1.78	1.78	0.00	0.00	0.00	1	2.44	1	20.00
201734092	Sreefaltala - Bordia Kheya Ghat Road	3.60	3.30	3.30	0.00	0.00	0.00	0	0.00	3	52.00
201734093	Belai Bridge - Gonabelai P/School	2.75	3.50	3.50	0.00	0.00	0.00	0	0.00	0	0.00
201734094	Kalikaparashad Mohonnagar Road	3.70	1.20	1.20	0.00	0.00	0.00	1	15.24	0	0.00
201734095	Gazikhali - Gonabelai Road	2.50	1.40	1.40	0.00	0.00	0.00	0	0.00	0	0.00
201734096	Bhacotmari - Gorakhal Cul Kheya Ghat	3.70	2.20	2.20	0.00	0.00	0.00	0	0.00	1	38.00
201734097	Foyla-Baburhat.	5.00	3.30	1.65	0.94	0.71	0.00	9	14.35	0	0.00

BASIC INFORMATION OF ROAD

DIVISION : KHULNA

DISTRICT : BAGERHAT

ROAD CODE	ROAD NAME	CREST WIDTH (m)	TOTAL LENGTH (Km)	SURFACE TYPE-WISE BREAK-UP (Km)				STRUCTURE		EXISTING GAP	
				EARTHEN	FLEXIBLE PAVEMENT (BC)	BRICK PAVEMENT (WBM/HBB/BFS)	RIGID PAVEMENT (CC/RCC)	NUMBER	SPAN (m)	NUMBER	SPAN (m)
1	2	3	4	5	6	7	8	9	10	11	12
201734098	Bujbunia bazar - Sonakur bazar G.C.R.	3.50	1.95	1.95	0.00	0.00	0.00	1	1.83	0	0.00
201734099	Amtala bazar - Pabantala Bazar	5.00	3.15	3.15	0.00	0.00	0.00	12	16.55	0	0.00
201734100	Gourbamha G.C - Knyadubi kheya ghat	3.50	2.95	2.95	0.00	0.00	0.00	1	2.40	0	0.00
201734101	Gourbamha G.C - G.S ghat	3.50	2.70	2.40	0.00	0.30	0.00	1	2.44	0	0.00
201734102	Kalakhbar East Para Road	2.70	1.40	1.40	0.00	0.00	0.00	0	0.00	0	0.00
201734103	Durgapur - Kalikaparashad Road	2.60	1.45	1.45	0.00	0.00	0.00	0	0.00	1	10.00
201734104	GajjKhal - Chakgona kheyaghat	5.00	3.38	0.89	0.00	2.50	0.00	0	0.00	0	0.00
201734105	Sarafpur - Durgapur kheyaghat	3.60	2.10	1.10	0.00	1.00	0.00	0	0.00	0	0.00
201734107	Jhanjhan - BainTola UP Road	3.00	5.60	5.60	0.00	0.00	0.00	1	18.00	0	0.00
201734108	Gilatala bazar G.C - Kaligonj bazar via Bashtali	4.60	4.55	2.10	0.00	2.45	0.00	4	20.70	1	24.00
201734110	Raznagor UP office- Dhakin Rajnagor P/S	3.25	4.30	4.30	0.00	0.00	0.00	3	20.08	1	50.00
201734111	Dakra bazar-Katakhal bazar	3.00	3.20	1.00	0.00	2.20	0.00	1	50.00	1	6.00
201734113	Hurka U.P.Office - Jhalmolia Dhighi	5.00	0.80	0.00	0.00	0.80	0.00	1	26.00	0	0.00
201734114	Rajnagar - Basherhola Road	2.50	2.60	2.60	0.00	0.00	0.00	1	25.00	0	0.00
201734115	Bhaga - Foyla(old)	3.66	3.10	3.10	0.00	0.00	0.00	0	0.00	1	16.00
201734116	Jhanjhan - Kismat jhanjhan	4.25	0.60	0.00	0.60	0.00	0.00	2	1.80	0	0.00
201734117	Jhalbari - Dhalda R& H	3.66	2.30	2.30	0.00	0.00	0.00	0	0.00	2	12.00
201734118	Mirakhali - Bansbaria Road	3.70	1.70	1.70	0.00	0.00	0.00	0	0.00	1	8.00
201734119	Rampal Kheya Ghat - Talbunia	1.50	5.35	0.00	0.00	5.35	0.00	1	0.90	3	60.00
201734120	Folpukuria - Sonaitala Road	4.00	1.85	1.45	0.00	0.40	0.00	1	16.00	0	0.00
201734121	Daspara-Alukdia Road	3.60	3.20	3.20	0.00	0.00	0.00	0	0.00	2	40.00
201734122	Dhakin Mallikerber Khayghat--Dalipara Road	3.00	4.25	4.25	0.00	0.00	0.00	0	0.00	1	20.00
201734123	Ramnagar - Budhardanga Road	3.00	3.10	3.10	0.00	0.00	0.00	0	0.00	3	60.00
201734124	Dilkhola - Sreerambah Link Road	2.50	0.56	0.56	0.00	0.00	0.00	0	0.00	0	0.00
201734125	Hogoldanga Nuton Rasta - Gobindopur Eidgah	2.00	2.60	2.60	0.00	0.00	0.00	1	19.00	1	15.00
201734126	Kalibari Road - Awlia Bazar	2.40	1.15	1.15	0.00	0.00	0.00	0	0.00	1	12.00
201734127	Bharshapur Bazar - Baburhat Mosque	2.50	1.50	1.50	0.00	0.00	0.00	0	0.00	0	0.00
201734128	Basabari Road - Ujalkur CARE Bridge	3.50	2.30	2.30	0.00	0.00	0.00	0	0.00	0	0.00
201734129	Taltula Danga - Char Khandakar	3.50	0.81	0.81	0.00	0.00	0.00	1	0.90	0	0.00
201734130	Fayla - Sunakur Road	3.25	3.40	3.40	0.00	0.00	0.00	0	0.00	0	0.00
201734131	Jhal Bari - Maniknagar Road	3.50	1.78	1.78	0.00	0.00	0.00	0	0.00	1	18.00
201734132	Chanditala - Chanditala H/S Road	3.00	2.70	0.70	2.00	0.00	0.00	0	0.00	0	0.00
201734133	Chanditala East Para - Talbunia Badamtala	3.50	2.80	2.80	0.00	0.00	0.00	0	0.00	1	20.00
201734134	Gobindopur Howlader Bari - Foyla Taterhat	3.00	2.30	2.30	0.00	0.00	0.00	0	0.00	1	5.00
201734135	Gobindopur Hazi Bari - Daudkhali River	2.00	1.20	1.20	0.00	0.00	0.00	0	0.00	0	0.00
201734136	Boro Sannashi - Mallikerber Madrasha	4.00	4.55	4.55	0.00	0.00	0.00	0	0.00	2	23.00
201734137	Rajanagar - Mohonto Bari Road	3.00	1.36	1.36	0.00	0.00	0.00	1	0.90	0	0.00
201734138	Banshtali UP - Solakora	4.52	2.60	0.60	2.00	0.00	0.00	0	0.00	2	8.00
201734139	Solakora - baintola UP	4.52	2.50	2.50	0.00	0.00	0.00	0	0.00	0	0.00
201734140	Sonatunia RHD- Uzalkur UP	3.00	1.31	0.81	0.50	0.00	0.00	1	0.90	0	0.00
201734141	Talbunia - Islamabad	3.25	4.15	4.15	0.00	0.00	0.00	0	0.00	0	0.00
201734142	Islamabad - Nathpara Road	3.00	1.00	1.00	0.00	0.00	0.00	0	0.00	0	0.00
201734143	Sadler More To Banshtoli	3.00	3.50	3.50	0.00	0.00	0.00	0	0.00	0	0.00
201734144	Bhaga Mai Danga - R&H Mongla road	4.00	0.60	0.46	0.00	0.14	0.00	0	0.00	1	5.00
201734145	Dakra High School - Shop of Badhsa Mia	3.25	3.24	3.24	0.00	0.00	0.00	1	5.00	0	0.00
201734146	Tangramari - Garer Khal	2.00	1.50	1.50	0.00	0.00	0.00	0	0.00	0	0.00
VILLAGE ROAD-A TOTAL: 112 Nos. Road			278.90	241.50	9.22	28.18	0.00	85	634.79	97	2089.00

ROAD TYPE : VILLAGE ROAD-B

201735014	Sannashi IWTA Road - Katanodi	3.50	2.25	2.25	0.00	0.00	0.00	0	0.00	1	14.00
201735017	Bhoroshapur Kristanpara Road	3.50	0.75	0.75	0.00	0.00	0.00	0	0.00	0	0.00
201735027	Farazipara - Baburhat Madrasha	3.00	0.80	0.80	0.00	0.00	0.00	0	0.00	0	0.00
201735029	Gorarkhal - Gabbunia Khal	3.00	1.75	1.75	0.00	0.00	0.00	0	0.00	1	50.00
201735036	Jhan jhan - Bajadarpara Road	3.00	1.50	1.50	0.00	0.00	0.00	0	0.00	2	22.00
201735041	Banshtali Pachimpara Road	3.50	1.70	1.70	0.00	0.00	0.00	0	0.00	1	12.00
201735042	Banastali Shikdarpara Pry.School	2.00	0.75	0.75	0.00	0.00	0.00	0	0.00	0	0.00

BASIC INFORMATION OF ROAD

DIVISION : KHULNA

DISTRICT : BAGERHAT

ROAD CODE	ROAD NAME	CREST WIDTH (m)	TOTAL LENGTH (Km)	SURFACE TYPE-WISE BREAK-UP (Km)				STRUCTURE		EXISTING GAP		
				EARTHEN	FLEXIBLE PAVEMENT (BC)	BRICK PAVEMENT (WBM/HBB/BFS)	RIGID PAVEMENT (CC/RCC)	NUMBER	SPAN (m)	NUMBER	SPAN (m)	
1	2	3	4	5	6	7	8	9	10	11	12	
201735043	Chitra Cross - Chitra Pond	2.20	1.10	1.10	0.00	0.00	0.00	0	0.00	0	0.00	
201735046	Soguna - Pitta Road	3.60	0.80	0.80	0.00	0.00	0.00	1	2.44	0	0.00	
201735048	Sreefaltala East Para - Karitas School	3.00	0.80	0.80	0.00	0.00	0.00	1	12.00	0	0.00	
201735049	Sreefaltala New Market Road	3.00	1.10	0.00	0.00	1.10	0.00	1	7.32	0	0.00	
201735051	Sunakul Pry.School	3.00	0.71	0.71	0.00	0.00	0.00	0	0.00	0	0.00	
201735053	Buzbunia - Anismallah House	3.50	0.65	0.65	0.00	0.00	0.00	0	0.00	0	0.00	
201735054	Buzbunia Uttar Para Road	3.50	1.42	1.42	0.00	0.00	0.00	0	0.00	0	0.00	
201735055	Bhojpatia Tarafdar Bari Road	3.90	1.22	1.22	0.00	0.00	0.00	1	21.33	0	0.00	
201735056	Bhojpatia Uttar Para Road	3.00	0.83	0.83	0.00	0.00	0.00	1	0.90	0	0.00	
201735057	Dhakim Betkata Road	2.00	1.28	1.28	0.00	0.00	0.00	1	21.00	0	0.00	
201735062	Dakra - East Para Road	3.00	0.65	0.65	0.00	0.00	0.00	1	15.00	0	0.00	
201735065	Dakra - Dhakhin Para Road	3.00	1.08	1.08	0.00	0.00	0.00	0	0.00	0	0.00	
201735066	Katakali Uttar Para - Katakali Kheya Ghat	2.50	1.26	1.26	0.00	0.00	0.00	1	1.50	0	0.00	
201735067	Bekata Road	2.60	0.96	0.96	0.00	0.00	0.00	0	0.00	0	0.00	
201735069	kadirkhola - Deeptubeel H/O hossain	2.50	0.26	0.26	0.00	0.00	0.00	0	0.00	0	0.00	
201735073	Jhanjhina east para Rd.	2.25	0.50	0.50	0.00	0.00	0.00	0	0.00	0	0.00	
201735081	Bhojpatia zulfiker tarafdar house Road	3.66	1.50	1.50	0.00	0.00	0.00	0	0.00	1	30.00	
201735087	Kashipur Dakhinpara--Non Govt.primary School Road	3.66	2.15	2.15	0.00	0.00	0.00	0	0.00	2	40.00	
201735088	Barokatkhali High School-House of Palash Howlader	3.66	2.00	2.00	0.00	0.00	0.00	0	0.00	4	20.00	
201735089	Trimohani Non.Govt.primary School Road	3.66	2.50	2.50	0.00	0.00	0.00	0	0.00	2	36.00	
201735090	House of Jabber Gazi Road	3.66	2.00	2.00	0.00	0.00	0.00	0	0.00	1	25.00	
201735091	Choto Sannashi Road	3.66	1.60	1.60	0.00	0.00	0.00	0	0.00	1	24.00	
201735092	Aruadanga - Ramjai pur	3.00	3.95	3.95	0.00	0.00	0.00	0	0.00	3	12.00	
VILLAGE ROAD-B TOTAL: 30 Nos. Road				39.82	38.72	0.00	1.10	0.00	8	81.49	19	285.00
RAMPAL UPAZILA TOTAL: 172 Nos. Road				491.97	355.34	70.23	66.40	0.00	226	2147.94	132	3641.20