

ROAD MAP FAKIRHAT UPAZILA BAGERHAT DISTRICT

LEGEND

Administrative Boundary

- International Boundary
- District Boundary
- - - Upazila Boundary
- - - Union Boundary
- - - Municipal Boundary

Administrative HQs

- District HQ
- Upazila HQ
- ▲ Union HQ

Physical Infrastructures

- National Highways
- Regional Highways
- Zila Road
- Upazila Road (Pucca)
- Upazila Road (Katcha)
- Union Road (Pucca)
- Union Road (Katcha)
- Village Road A (Pucca)
- Village Road A (Katcha)
- Village Road B (Pucca)
- Village Road B (Katcha)
- Paurashava Road
- Railway Network
- Embankment
- Telecommunication line
- Power Transmission Line

Natural Features

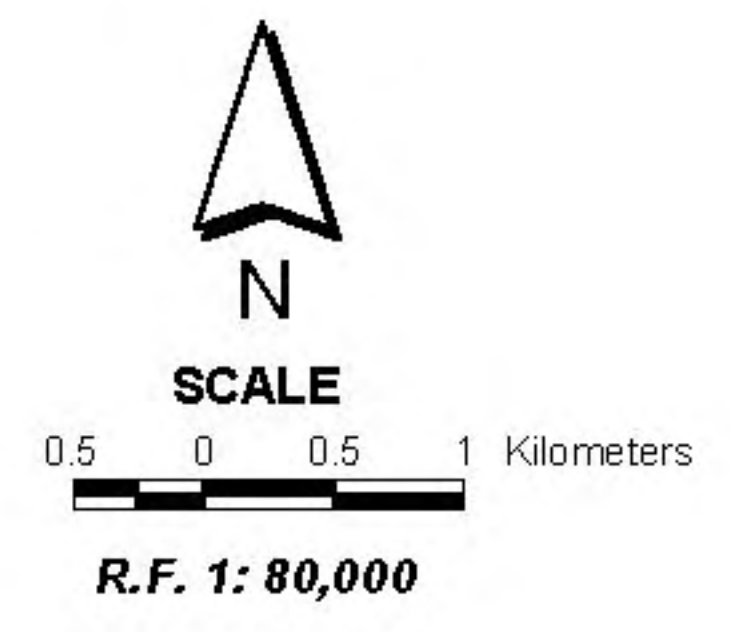
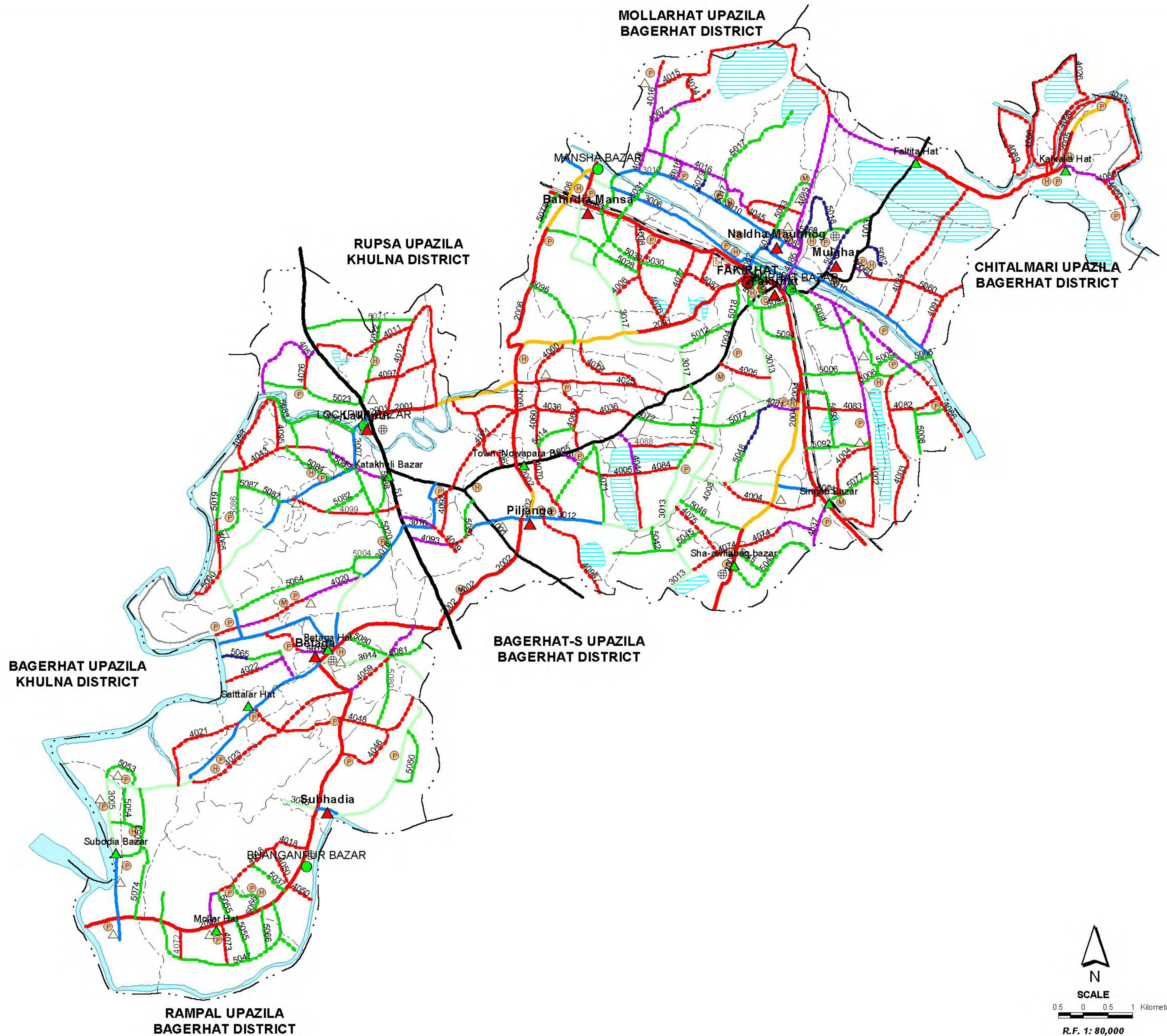
- Wide River
- Water Bodies
- Sandy Area
- Khal
- Forest
- Hill

Socio-Economic Infrastructures

- Growth Centre
- ▲ Small Hat/Bazar
- Police Station
- Upazila Health Complex
- Family welfare Centre
- Community Clinic
- Post Office
- College
- High School
- Primary School
- Madrasa
- ▲ Mosque
- ▲ Ashrayan/Abasan
- ▲ Temple

Compiled from : LGED Upazila Base Maps 1994-95, Landsat TM 1998,
GPS Survey 1999 and Field Checking in November 2004.
Projection : Lambert's Conformal Conic

PREPARED BY : GIS UNIT
LOCAL GOVERNMENT ENGINEERING DEPARTMENT



BASIC INFORMATION OF ROAD

DIVISION : KHULNA

DISTRICT : BAGERRHAT

ROAD CODE	ROAD NAME	CREST WIDTH (m)	TOTAL LENGTH (Km)	SURFACE TYPE-WISE BREAK-UP (Km)				STRUCTURE		EXISTING GAP	
				EARTHEN	FLEXIBLE PAVEMENT (BC)	BRICK PAVEMENT (WBM/HBB/BFS)	RIGID PAVEMENT (CC/RCC)	NUMBER	SPAN (m)	NUMBER	SPAN (m)
1	2	3	4	5	6	7	8	9	10	11	12

UPAZILA : FAKIRHAT

ROAD TYPE : UPAZILA ROAD

201342001	Lockpur bazar - Upazila H/Q	7.32	9.42	4.62	4.80	0.00	0.00	10	43.68	1	12.00
201342002	Sukdara- Bhanganpara - Goaramba GC	7.32	14.27	0.00	14.27	0.00	0.00	26	47.46	0	0.00
201342003	Jatrapur GC- Fakirhat GC - Mansha GC	7.32	14.44	0.00	14.44	0.00	0.00	14	14.36	0	0.00
201342004	Fakirhat GC (Jhutatala) to C&B RHD via Sha-Aulia. Bag Mazar	4.00	6.11	2.31	3.15	0.65	0.00	5	9.40	0	0.00
201342005	Faltita R&H - Chitalmari via Godharagate(Fakirhat portion)	4.88	6.15	1.65	4.50	0.00	0.00	7	66.00	0	0.00
201342006	Piljang-Bahirdia(Rupsha)Road.	4.88	5.65	1.70	2.65	1.30	0.00	10	21.10	0	0.00
201342007	Lack pur - Jahaj Ghata	4.00	3.40	1.30	2.10	0.00	0.00	0	0.00	0	0.00
201342008	Chulkai Bazar - Shaittola Bazar (Fakirhat Portion)	4.80	1.78	1.03	0.45	0.30	0.00	3	3.90	0	0.00
201342009	Lockpur - Betaga	3.66	7.95	5.45	2.32	0.18	0.00	19	35.78	1	25.00
201342010	Mohish Khamar - Kathaltola	5.12	4.25	0.45	2.68	1.12	0.00	1	3.50	0	0.00

UPAZILA ROAD TOTAL: 10 Nos. Road

73.42 18.51 51.36 3.55 0.00 95 245.18 2 37.00

ROAD TYPE : UNION ROAD

201343002	Fakirhat H/Q - Naldah Maubhog UP	3.44	1.25	0.00	1.25	0.00	0.00	5	27.30	0	0.00
201343005	Betaga UP - Subodia bazar via Kumarkhali.	4.88	9.10	3.88	4.22	1.00	0.00	4	38.30	0	0.00
201343006	Fakirhat UP - Mansha GC	3.66	4.32	0.52	3.80	0.00	0.00	8	17.19	0	0.00
201343010	Mansha bazar - Naldah UP - Barouipara bazar (Fakirhat part)	4.04	9.54	0.00	8.84	0.70	0.00	18	46.06	0	0.00
201343012	Singati Bazar- Piljong UP - Balir Dokan -Shambagat RHD	3.88	9.48	5.29	4.19	0.00	0.00	27	27.35	0	0.00
201343013	Fakirhat UP - Satsika - Baliadanga - Rakhalgachi UP (Fakirhat Part)	3.10	13.70	13.70	0.00	0.00	0.00	7	8.00	0	0.00
201343014	Betaga UP - Chulkati bazar (Fakirhat Part)	2.80	3.87	3.87	0.00	0.00	0.00	5	2.70	0	0.00
201343015	Subhadia UP office - Chulkati bazar road (Fakirhat Part)	4.03	3.40	1.73	1.67	0.00	0.00	3	3.92	0	0.00
201343016	Town Nowapara RHD - Sambagat- Bataga UP	2.80	4.83	2.36	2.47	0.00	0.00	9	12.30	0	0.00
201343017	Naugiabari more RHD-Hosla - Bahirdia UP	3.04	9.30	9.30	0.00	0.00	0.00	12	8.43	0	0.00

UNION ROAD TOTAL: 10 Nos. Road

68.79 40.66 26.43 1.70 0.00 98 191.55 0 0.00

ROAD TYPE : VILLAGE ROAD-A

201344002	Fakirhat L.S.D Godown - singgaty road	3.66	4.95	1.55	2.40	1.00	0.00	6	6.70	0	0.00
201344003	Sabutala-Hogladanga road	3.51	5.25	5.25	0.00	0.00	0.00	2	2.00	0	0.00
201344004	Bnamannakdia - jaria	3.45	7.55	7.55	0.00	0.00	0.00	2	6.00	0	0.00
201344005	Khulna Mollahat R&H at Talerpukur pagla deapara	3.50	2.50	2.50	0.00	0.00	0.00	2	0.75	0	0.00
201344006	Khulna Mollahat R&H-Saitsika road	3.20	1.65	1.65	0.00	0.00	0.00	3	1.80	0	0.00
201344008	Bahirdia-satbaria road	4.16	3.60	3.60	0.00	0.00	0.00	5	12.45	0	0.00
201344009	Khulna Mongla R&H - at Sambagat-Nawapara road	3.64	1.41	1.41	0.00	0.00	0.00	4	6.68	0	0.00
201344011	Khazura R&H - Bolloppur	3.30	2.65	2.65	0.00	0.00	0.00	4	5.20	0	0.00
201344012	Lockpur Ballata - Bolloppur village road	3.46	4.00	4.00	0.00	0.00	0.00	3	1.50	0	0.00
201344013	Kalkolia bazar - Godoragate	3.42	2.46	1.46	1.00	0.00	0.00	2	1.97	0	0.00
201344014	Mouvog paschimpara - Nikeripara	3.33	3.82	3.82	0.00	0.00	0.00	3	20.26	0	0.00
201344015	Dahar Mowbhog - katholi vallage road	3.29	5.30	5.30	0.00	0.00	0.00	4	12.36	0	0.00
201344016	Shibbari - Dhar Moubhog road	3.66	8.23	3.58	4.65	0.00	0.00	7	13.95	0	0.00
201344018	Mollar bazar - Bangopar bazar via Tekatia road	2.66	4.60	4.30	0.00	0.30	0.00	3	3.65	0	0.00
201344019	Betaga bazar - Maskata Pry. School road	3.36	2.65	2.65	0.00	0.00	0.00	4	3.90	0	0.00
201344020	Kuroltala kheyaghat - kalitala road	3.66	3.55	2.67	0.67	0.21	0.00	1	0.60	0	0.00
201344021	Betaga kurnar khali vallage road	3.24	2.00	2.00	0.00	0.00	0.00	3	0.90	0	0.00
201344022	Betaga bazar - pasur river via Chakuli Pry.school road	3.54	2.30	0.20	2.10	0.00	0.00	4	4.24	0	0.00
201344023	Saittala bazar - chatokpur high school road	2.62	2.26	2.26	0.00	0.00	0.00	2	1.80	0	0.00
201344024	Faltita-sonakhali road	2.67	2.43	2.43	0.00	0.00	0.00	4	2.70	0	0.00

BASIC INFORMATION OF ROAD

DIVISION : KHULNA

DISTRICT : BAGHERHAT

ROAD CODE	ROAD NAME	CREST WIDTH (m)	TOTAL LENGTH (Km)	SURFACE TYPE-WISE BREAK-UP (Km)				STRUCTURE		EXISTING GAP	
				EARTHEN	FLEXIBLE PAVEMENT (BC)	BRICK PAVEMENT (WBM/HBB/BFS)	RIGID PAVEMENT (CC/RCC)	NUMBER	SPAN (m)	NUMBER	SPAN (m)
1	2	3	4	5	6	7	8	9	10	11	12
201344025	Palarhat- Gabkhali H.school road	3.37	3.10	2.34	0.40	0.37	0.00	2	10.35	1	12.00
201344026	Rudragati - Goalbari road	3.37	4.68	4.68	0.00	0.00	0.00	1	2.50	0	0.00
201344036	Khulna Mollahat R&H- Gabkhali road	3.56	2.58	2.58	0.00	0.00	0.00	2	5.10	1	4.50
201344037	Singati Gilatala road upto C&B Bazer	3.66	2.68	1.39	1.29	0.00	0.00	2	0.60	0	0.00
201344043	Katkhali R&H - Baintala Kheya Ghat Rd	4.14	5.50	4.58	0.93	0.00	0.00	4	33.93	0	0.00
201344044	Kanarpukur - Deapara Rd	2.53	2.86	1.66	0.92	0.28	0.00	5	4.05	0	0.00
201344045	Arudanga Village Rd near X-UP charman house	3.00	1.57	1.57	0.00	0.00	0.00	2	1.45	0	0.00
201344046	Kachua Pry.School - Ghana Sampur Pry.School	3.25	1.90	1.90	0.00	0.00	0.00	4	3.40	0	0.00
201344050	Tekatia village-Mollar bazar road	3.07	2.00	2.00	0.00	0.00	0.00	3	0.90	0	0.00
201344059	Betaga life sub-centre-H/O Laxmikanti dash road	3.32	2.20	0.37	1.83	0.00	0.00	1	0.60	0	0.00
201344060	Khulna Mollahat road upto Gabkhali road	2.69	1.05	1.05	0.00	0.00	0.00	0	0.00	0	0.00
201344062	Khulna Mollahat R&H-Bailtali road	2.53	1.06	1.06	0.00	0.00	0.00	1	1.30	0	0.00
201344065	Arjunmantala-Bhabna road	3.00	3.50	3.50	0.00	0.00	0.00	4	2.40	0	0.00
201344066	Goal Bari-Mayer Khali road	2.90	4.68	4.68	0.00	0.00	0.00	0	0.00	0	0.00
201344067	Moubhog-Dohormoubhog road	3.07	4.12	1.36	2.76	0.00	0.00	5	3.60	0	0.00
201344068	Kalkalia high school-Mayer khali road	3.00	0.70	0.70	0.00	0.00	0.00	0	0.00	1	40.00
201344069	Bailtoly-Lalchandrapur road	2.80	1.95	1.95	0.00	0.00	0.00	0	0.00	1	3.00
201344070	Telerpukur-Pilgonj road	3.50	3.20	3.20	0.00	0.00	0.00	4	2.40	0	0.00
201344071	Nawapara - Boiltali road	3.00	1.91	1.20	0.00	0.71	0.00	3	4.20	0	0.00
201344072	Mollar Ghat road (Subadia)	2.80	0.75	0.75	0.00	0.00	0.00	0	0.00	0	0.00
201344073	Subadia Mollahpara - Takatia road	3.04	1.10	1.10	0.00	0.00	0.00	1	0.30	0	0.00
201344074	Singati -Baliadanga road	3.00	2.53	1.53	1.00	0.00	0.00	5	3.30	0	0.00
201344075	Shahapur - Piljungo road	3.20	1.75	1.75	0.00	0.00	0.00	2	0.60	0	0.00
201344076	Khulna Mogla R&H - Khazura village road	3.00	2.35	2.35	0.00	0.00	0.00	3	1.90	0	0.00
201344077	Attaka - Jarerkul Mosque road	3.66	2.14	2.14	0.00	0.00	0.00	3	2.10	0	0.00
201344078	Hoshala - Bahindia road	2.91	1.85	1.50	0.00	0.35	0.00	5	12.30	0	0.00
201344079	Lal chadrapur - Hosla road	3.05	2.30	2.30	0.00	0.00	0.00	2	10.30	0	0.00
201344080	Kalkalia bazar - Gurguria road	2.06	2.13	1.13	1.00	0.00	0.00	7	8.90	0	0.00
201344081	Barshia mosque - satsika road	3.27	2.84	0.29	2.55	0.00	0.00	3	1.20	0	0.00
201344082	Pikpara-Khathaltala village road	3.01	1.25	1.25	0.00	0.00	0.00	1	0.45	0	0.00
201344083	Barshia mosque - Barmanragdia road	3.17	0.91	0.91	0.00	0.00	0.00	1	0.30	0	0.00
201344084	Khulna Mollahat R&H at Telerpukur-Gabkhali road	3.50	1.45	1.45	0.00	0.00	0.00	2	2.95	0	0.00
201344085	Fakirhat G.C to Faltita bazar via Khatoli	3.78	6.22	0.00	4.99	1.23	0.00	8	49.68	0	0.00
201344086	Fakirhat UP to Jatrapur Bazar via Paikpara	3.66	4.32	1.12	2.85	0.35	0.00	8	9.55	0	0.00
201344087	West Bahirdia -Pagla Shamnagar(central road)	3.60	5.95	5.95	0.00	0.00	0.00	14	8.40	0	0.00
201344088	Kanarpukur - Satsika Rd	3.32	3.60	3.60	0.00	0.00	0.00	1	1.20	0	0.00
201344089	Faltita - Kathal bari Rd	2.90	1.70	1.70	0.00	0.00	0.00	0	0.00	1	30.00
201344090	Kalkalia High School - Mairkhali Rd	3.66	1.20	1.20	0.00	0.00	0.00	1	40.00	0	0.00
201344091	Mulghar - Sonakhali Rd (Newtir mat road)	2.90	2.17	1.81	0.36	0.00	0.00	6	3.80	0	0.00
201344092	Nawapara Pry. School - Syambagat road	3.00	1.36	1.36	0.00	0.00	0.00	2	4.30	0	0.00
201344093	Nawapara Baloyer Dokan - Syambagat Rd	2.88	1.88	0.88	1.00	0.00	0.00	2	1.80	0	0.00
201344094	Betaga Tepabarimoar-Saitattala via Chandardone(Shahid Sunil Sarak)	3.66	3.10	3.10	0.00	0.00	0.00	0	0.00	0	0.00
201344095	Baruedanga Sarderpara to Dashgate.	3.50	2.20	2.20	0.00	0.00	0.00	0	0.00	0	0.00
201344096	Piljong High School to Joypur Daharer bridge.	3.66	2.50	2.50	0.00	0.00	0.00	0	0.00	0	0.00
201344097	Lokpur ClabGhar to Ballobpur Anandonikaton School.	3.85	3.00	3.00	0.00	0.00	0.00	0	0.00	0	0.00
201344098	Vattokhamar High School to Dasghet.	3.66	3.20	3.20	0.00	0.00	0.00	0	0.00	0	0.00
201344099	Sambagat R&H -Jaria Mitkumra Shardar house mosque.	3.60	3.50	3.50	0.00	0.00	0.00	0	0.00	0	0.00
VILLAGE ROAD-A TOTAL: 67 Nos. Road			193.65	156.16	32.69	4.80	0.00	188	349.52	5	89.50

ROAD TYPE : VILLAGE ROAD-B

201345004	Gushpara-Thakurbari road	2.42	0.73	0.53	0.00	0.20	0.00	0	0.00	0	0.00
201345005	Tukurbari-Pikpara road	2.53	0.54	0.54	0.00	0.00	0.00	1	1.20	0	0.00
201345006	Samity road (Attki)	2.85	0.95	0.95	0.00	0.00	0.00	0	0.00	0	0.00
201345007	Fakirhat station - Reshipara road	2.55	1.12	0.87	0.00	0.25	0.00	2	5.45	0	0.00
201345008	Pikpara road	2.99	1.75	1.75	0.00	0.00	0.00	0	0.00	0	0.00

BASIC INFORMATION OF ROAD

DIVISION : KHULNA

DISTRICT : BAGERHAT

ROAD CODE	ROAD NAME	CREST WIDTH (m)	TOTAL LENGTH (Km)	SURFACE TYPE-WISE BREAK-UP (Km)				STRUCTURE		EXISTING GAP	
				EARTHEN	FLEXIBLE PAVEMENT (BC)	BRICK PAVEMENT (WBM/HBB/ BFS)	RIGID PAVEMENT (CC/RCC)	NUMBER	SPAN (m)	NUMBER	SPAN (m)
1	2	3	4	5	6	7	8	9	10	11	12
201345009	Attaka Fakirbari road	1.99	0.73	0.33	0.00	0.40	0.00	1	0.60	0	0.00
201345010	Attaka chwy Para road	1.88	0.48	0.48	0.00	0.00	0.00	0	0.00	0	0.00
201345011	Khulna Mollahat R&H - Saitsika Rd	2.50	1.30	1.30	0.00	0.00	0.00	0	0.00	0	0.00
201345012	Pagla Uttarpara village road	2.73	1.98	1.98	0.00	0.00	0.00	1	0.45	0	0.00
201345014	Khulna Mollarhat R&H- Bailtoli road	3.04	2.30	2.30	0.00	0.00	0.00	1	2.00	0	0.00
201345016	Sayed Mohallah - village road	3.05	2.98	0.00	2.98	0.00	0.00	5	3.00	0	0.00
201345017	Kathaltali village	2.46	0.90	0.00	0.90	0.00	0.00	2	1.20	0	0.00
201345018	Khulna Mollarhat R&H- House building road	3.18	0.80	0.80	0.00	0.00	0.00	3	0.90	0	0.00
201345019	Vabna- Baintala road	3.09	0.77	0.77	0.00	0.00	0.00	2	2.80	0	0.00
201345020	Maskata - Zaria madrasha road	3.66	0.75	0.75	0.00	0.00	0.00	1	0.30	0	0.00
201345021	Khazura - Bahanidanga road	2.97	1.52	1.52	0.00	0.00	0.00	2	1.90	0	0.00
201345022	Lackpur mosque - bahuidanga H.school	4.00	1.75	1.75	0.00	0.00	0.00	2	1.80	0	0.00
201345023	Khulna Mongla R&H- khazura Pry. School	3.44	0.80	0.80	0.00	0.00	0.00	2	0.60	0	0.00
201345028	Bahirdia village road	3.05	0.68	0.00	0.68	0.00	0.00	2	0.60	0	0.00
201345030	Middle Bahirdia village road	3.10	2.68	2.68	0.00	0.00	0.00	10	4.50	0	0.00
201345031	Moubhog pachimpara village road	3.60	3.14	3.14	0.00	0.00	0.00	2	2.60	0	0.00
201345032	Jelkana - Shibbari Dohazari village road	2.99	0.41	0.41	0.00	0.00	0.00	2	0.90	0	0.00
201345033	Aruadanga village road	3.13	1.57	1.57	0.00	0.00	0.00	2	1.55	0	0.00
201345037	Tekatia village road	3.05	2.00	2.00	0.00	0.00	0.00	1	1.20	0	0.00
201345042	Baliadanga Village Rd	3.20	0.68	0.68	0.00	0.00	0.00	0	0.00	0	0.00
201345043	Baliadanga Village Road	3.20	3.61	3.61	0.00	0.00	0.00	3	0.90	0	0.00
201345045	Baliadanga Village road	3.15	2.16	2.16	0.00	0.00	0.00	0	0.00	0	0.00
201345046	Baliadanga road	3.00	2.15	2.15	0.00	0.00	0.00	0	0.00	0	0.00
201345047	Subudia Mollapara road (Deapara village)	2.80	3.70	3.70	0.00	0.00	0.00	3	0.90	0	0.00
201345048	Saitsika Village road	3.25	3.07	3.07	0.00	0.00	0.00	2	1.50	0	0.00
201345050	Ghana Sampur Village road	3.10	1.02	1.02	0.00	0.00	0.00	2	1.80	0	0.00
201345053	Choto Subodia Village road	3.00	1.50	1.50	0.00	0.00	0.00	1	0.30	0	0.00
201345054	Choto Subodia Village road	2.80	2.35	2.35	0.00	0.00	0.00	2	0.60	0	0.00
201345055	Deapara Village road	3.00	0.80	0.80	0.00	0.00	0.00	2	1.20	0	0.00
201345060	Rajpat Village Rd	2.90	1.30	0.80	0.50	0.00	0.00	0	0.00	0	0.00
201345061	Mulghar U.P. west - H/O Baktar khandoker R&H Rd	3.25	0.70	0.00	0.70	0.00	0.00	5	2.70	0	0.00
201345062	Mulgar Atimkhana Rd	3.20	1.60	0.00	1.60	0.00	0.00	3	0.90	0	0.00
201345064	Maskata Village Rd	3.00	2.50	2.50	0.00	0.00	0.00	3	1.50	0	0.00
201345065	Chakuli Village Rd	3.00	2.65	2.29	0.36	0.00	0.00	1	0.60	0	0.00
201345066	Deapara School Rd	3.05	0.75	0.75	0.00	0.00	0.00	1	0.90	0	0.00
201345068	Mulghar - Kakdanga Rd	2.90	1.90	1.90	0.00	0.00	0.00	4	2.70	0	0.00
201345071	Klomer Dokan - Piljung	3.40	3.26	3.26	0.00	0.00	0.00	1	0.30	0	0.00
201345072	Khulna Mollarhat R&H - Shatshika	2.50	1.30	1.30	0.00	0.00	0.00	0	0.00	0	0.00
201345074	Hazrapara village road	3.66	0.70	0.70	0.00	0.00	0.00	0	0.00	0	0.00
201345077	Joypur village road	3.66	0.58	0.58	0.00	0.00	0.00	2	0.90	0	0.00
201345078	Kaliprosana Village Rd	2.59	1.50	1.50	0.00	0.00	0.00	2	0.60	0	0.00
201345079	Kamta village road (infront of Harun Engineer's house)	4.90	1.50	0.80	0.00	0.70	0.00	0	0.00	0	0.00
201345080	Betaga Village Road	2.80	3.10	3.10	0.00	0.00	0.00	0	0.00	0	0.00
201345081	Piljong Kahil Sk house-Montor hat.	3.25	2.00	2.00	0.00	0.00	0.00	0	0.00	0	0.00
201345082	Jalshatro Battala Madrasha To Mollah mosque	3.66	1.50	1.50	0.00	0.00	0.00	0	0.00	0	0.00
201345083	Baruidanga Naryan dash house-Dash gate.	3.20	2.50	2.50	0.00	0.00	0.00	0	0.00	0	0.00
201345084	Baruidanga Abdur Master house-Jaria Maitkhumra Gov.pry.School	3.10	1.80	1.80	0.00	0.00	0.00	0	0.00	0	0.00
201345085	Nikari para road	4.15	3.00	3.00	0.00	0.00	0.00	0	0.00	0	0.00
201345086	Vathokhamar Arjunman Gastola to maskata Bridge	3.25	2.50	2.50	0.00	0.00	0.00	0	0.00	0	0.00
201345087	Jaria Mitkumra Community Clinic road	3.30	1.50	1.50	0.00	0.00	0.00	0	0.00	0	0.00
201345088	Khatakhalo to Jaria Madrasha Uttarpara road	3.45	1.20	1.20	0.00	0.00	0.00	0	0.00	0	0.00
201345089	Khardanga Mostafa House to West para	3.45	1.75	1.75	0.00	0.00	0.00	0	0.00	0	0.00
201345090	Vhabna Kharibunia village road	3.05	1.50	1.50	0.00	0.00	0.00	0	0.00	0	0.00
201345091	Attaki Live stock office to Khulna Mollarhat R&H	3.50	1.60	1.60	0.00	0.00	0.00	0	0.00	0	0.00
201345092	BrmonRackdia- Barashia	3.45	2.00	2.00	0.00	0.00	0.00	0	0.00	0	0.00
201345093	Attaki Ukil house -Barashia village	3.66	3.00	3.00	0.00	0.00	0.00	0	0.00	0	0.00

BASIC INFORMATION OF ROAD

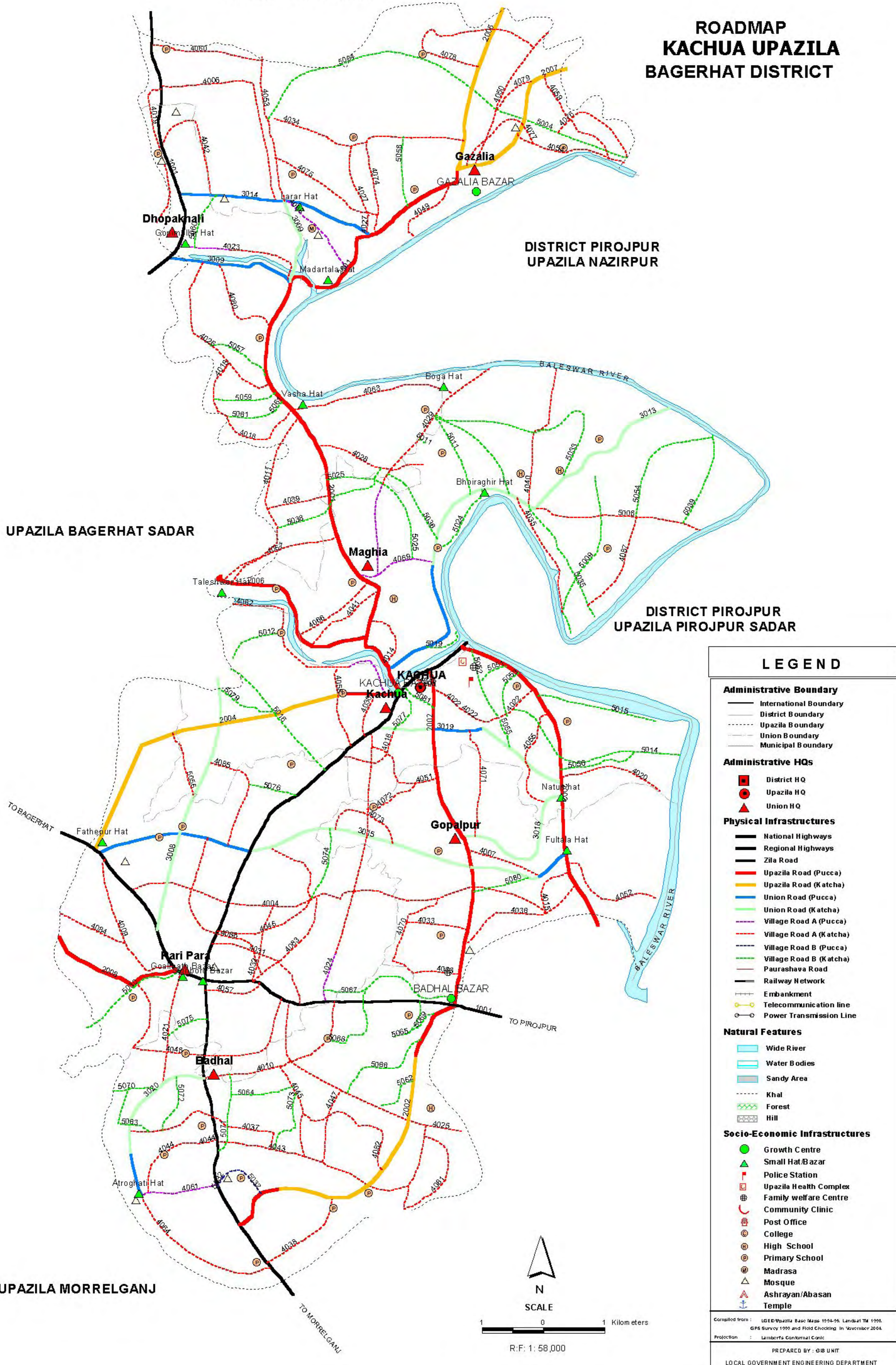
DIVISION : KHULNA

DISTRICT : BAGERRHAT

ROAD CODE	ROAD NAME	CREST WIDTH (m)	TOTAL LENGTH (Km)	SURFACE TYPE-WISE BREAKE-UP (Km)				STRUCTURE		EXISTING GAP		
				EARTHEN	FLEXIBLE PAVEMENT (BC)	BRICK PAVEMENT (WBM/HBB/BFS)	RIGID PAVEMENT (CC/RCC)	NUMBER	SPAN (m)	NUMBER	SPAN (m)	
1	2	3	4	5	6	7	8	9	10	11	12	
201345094	khulna Mollarhat R&H (Pally Bidtut Office)-Attaki Shimultola	3.40	2.00	2.00	0.00	0.00	0.00	0	0.00	0	0.00	
201345095	Attaki Gosh para-Old Rupsha Bagerhat road	3.60	2.10	2.10	0.00	0.00	0.00	0	0.00	0	0.00	
201345096	Satbaria village road	3.70	2.50	2.50	0.00	0.00	0.00	1	0.60	0	0.00	
201345097	Attaki Bound Road	3.66	1.00	1.00	0.00	0.00	0.00	0	0.00	0	0.00	
VILLAGE ROAD-B TOTAL: 65 Nos. Road				110.46	101.19	7.71	1.55	0.00	82	52.45	0	0.00
FAKIRHAT UPAZILA TOTAL: 152 Nos. Road				446.32	316.52	118.20	11.60	0.00	463	838.70	7	126.50

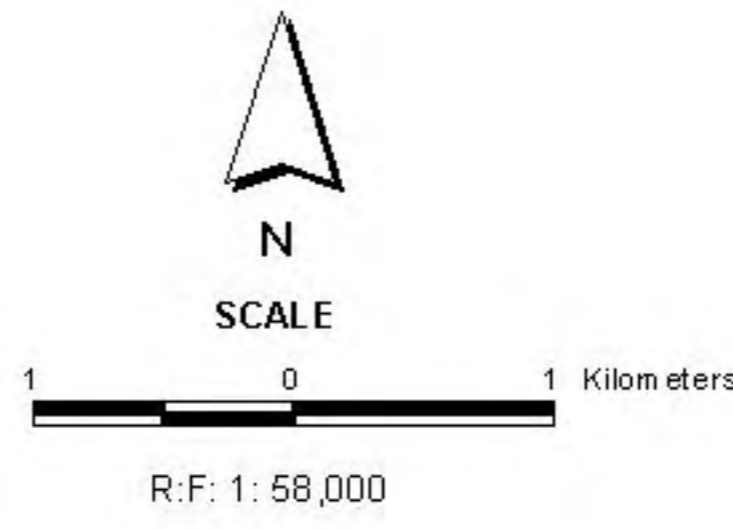
UPAZILA CHITALMARI

**ROADMAP
KACHUA UPAZILA
BAGERHAT DISTRICT**



LEGEND

- Administrative Boundary**
 - International Boundary
 - District Boundary
 - Upazila Boundary
 - Union Boundary
 - Municipal Boundary
- Administrative HQs**
 - District HQ
 - Upazila HQ
 - Union HQ
- Physical Infrastructures**
 - National Highways
 - Regional Highways
 - Zila Road
 - Upazila Road (Pucca)
 - Upazila Road (Katcha)
 - Union Road (Pucca)
 - Union Road (Katcha)
 - Village Road A (Pucca)
 - Village Road A (Katcha)
 - Village Road B (Pucca)
 - Village Road B (Katcha)
 - Paurashava Road
 - Railway Network
 - Embankment
 - Telecommunication line
 - Power Transmission Line
- Natural Features**
 - Wide River
 - Water Bodies
 - Sandy Area
 - Khal
 - Forest
 - Hill
- Socio-Economic Infrastructures**
 - Growth Centre
 - Small Hat/Bazar
 - Police Station
 - Upazila Health Complex
 - Family welfare Centre
 - Community Clinic
 - Post Office
 - College
 - High School
 - Primary School
 - Madrasa
 - Mosque
 - Ashrayan/Abasan
 - Temple



Compiled from : LGED Upazila Base Maps 1994-95, Landsat TM 1998, GPS Survey 1999 and Field Checking in November 2004.
 Projection : Lambert's Conformal Conic
 PREPARED BY : GIS UNIT
 LOCAL GOVERNMENT ENGINEERING DEPARTMENT

BASIC INFORMATION OF ROAD

DIVISION : KHULNA

DISTRICT : BAGERHAT

ROAD CODE	ROAD NAME	CREST WIDTH (m)	TOTAL LENGTH (Km)	SURFACE TYPE-WISE BREAK-UP (Km)				STRUCTURE		EXISTING GAP	
				EARTHEN	FLEXIBLE PAVEMENT (BC)	BRICK PAVEMENT (WBM/HBB/BFS)	RIGID PAVEMENT (CC/RCC)	NUMBER	SPAN (m)	NUMBER	SPAN (m)
1	2	3	4	5	6	7	8	9	10	11	12

UPAZILA : KACHUA

ROAD TYPE : UPAZILA ROAD

201382001	Kachua - Gazalia	5.46	11.84	0.00	11.84	0.00	0.00	28	262.06	0	0.00
201382002	Kachua - Badhal GC - Pinguria RHD	5.46	12.26	0.00	3.33	8.94	0.00	35	110.32	0	0.00
201382003	Kachua - Banogram RHD (Kachua Portion)	4.15	5.50	0.00	2.02	3.48	0.00	21	66.68	1	25.00
201382004	Kachua - Fathapur RHD	4.00	6.83	0.00	1.76	5.08	0.00	18	69.82	1	10.00
201382005	Gazalia GC - Khasherhat GC (Kachua portion)	3.66	3.35	1.30	2.05	0.00	0.00	6	28.43	0	0.00
201382006	Kachua GC- Deypara RHD via Talshwar Bazar (Kachua portion)	4.25	3.70	0.00	3.70	0.00	0.00	7	6.20	0	0.00
201382007	Gazolia GC - Kaligong GC (Kachua Portion)	4.27	2.70	0.00	0.88	1.82	0.00	4	10.38	0	0.00
201382008	Maddham Teligati - Malomgacha - Brhmankathi - Kakarbill (Kachua Part)	3.05	2.72	0.00	1.14	1.58	0.00	4	102.00	1	10.00

UPAZILA ROAD TOTAL: 8 Nos. Road 48.90 1.30 26.71 20.89 0.00 123 655.89 3 45.00

ROAD TYPE : UNION ROAD

201383008	Raripara UP-Taleshwar bazar	3.66	6.23	5.83	0.00	0.40	0.00	7	54.20	2	1.63
201383009	Larar hat - Dhopakhalai UP via Sial kati	4.25	3.48	1.18	2.30	0.00	0.00	12	61.46	0	0.00
201383013	Kachua UP - Shaikmatia bazar (Kachua part)	3.66	7.05	0.00	6.07	0.98	0.00	22	44.79	1	40.00
201383014	Dhopakhali UP-Madertola bazar	5.25	2.80	0.00	0.00	2.80	0.00	0	0.00	0	0.00
201383015	Fatehpur bazar - Gopalpur UP- Fultala bazar	3.34	6.50	0.90	2.56	3.04	0.00	19	95.84	0	0.00
201383018	Gopalpur UP - Natun hat bazar	3.66	3.00	2.44	0.56	0.00	0.00	7	28.16	0	0.00
201383019	Kachua UP - Natun hat bazar	3.66	3.70	0.99	1.91	0.80	0.00	11	30.70	0	0.00
201383020	Badhal UP - Atharogati bazar	3.66	3.45	2.00	0.00	0.80	0.65	4	19.27	0	0.00

UNION ROAD TOTAL: 8 Nos. Road 36.21 13.34 13.40 8.82 0.65 82 334.42 3 41.63

ROAD TYPE : VILLAGE ROAD-A

201384004	Bishkhali - Shibpur	3.60	7.15	4.59	0.00	2.56	0.00	12	116.00	1	2.00
201384006	Madhabkati - Edonkhali	3.50	3.30	1.80	0.00	1.50	0.00	4	38.00	0	0.00
201384007	Gopalpur High school - Malipaton High school road	3.50	2.50	2.50	0.00	0.00	0.00	5	31.00	0	0.00
201384009	Goalmath - Raripara Palpara	3.50	3.50	2.20	1.10	0.20	0.00	4	45.23	1	1.00
201384010	Sangdia - Panbaria(Kathaltola)	3.70	3.50	3.50	0.00	0.00	0.00	6	26.80	1	14.00
201384011	Taleswar - Vasha	3.00	3.56	3.56	0.00	0.00	0.00	6	62.00	0	0.00
201384014	Kachua - Moghia(Khalishalikhali)	3.60	2.50	2.50	0.00	0.00	0.00	5	19.70	0	0.00
201384015	Kachua Bonagram - Bishkhali road	2.50	2.00	2.00	0.00	0.00	0.00	2	30.00	2	10.00
201384016	Ariamardan-Kachua Bazar	3.66	1.50	0.86	0.00	0.64	0.00	2	7.63	0	0.00
201384018	Vasha-Citabari	4.00	3.00	3.00	0.00	0.00	0.00	5	27.50	0	0.00
201384019	Dhopakhali-Mirabari	4.00	3.00	3.00	0.00	0.00	0.00	4	2.43	0	0.00
201384020	ChorTengrakhali-Bagmara	3.50	3.00	3.00	0.00	0.00	0.00	3	3.53	1	1.00
201384021	Goalmath - Jessordi (End Panbaria)	3.66	3.10	3.10	0.00	0.00	0.00	2	27.00	2	2.00
201384022	Kachua-Badhal FRB to Tagrakhali river Ghat(Football field)i	3.66	2.20	0.30	1.00	0.90	0.00	3	11.90	0	0.00
201384023	Dhopakhali - Madhopkati	3.10	2.34	1.34	0.00	1.00	0.00	8	40.80	0	0.00
201384024	Kachua - Badamtali	3.60	5.29	2.48	0.00	2.81	0.00	15	101.76	0	0.00
201384025	Bakultala - Moshni	3.20	3.30	2.50	0.00	0.80	0.00	9	31.40	1	1.00
201384026	Bayershingia - Masohkhali	4.25	3.00	2.50	0.00	0.50	0.00	4	22.00	0	0.00
201384027	Madertala - Jobai	4.25	1.50	0.35	0.00	1.16	0.00	4	22.00	0	0.00
201384028	Sanpukuria Road End Boga	4.25	1.85	1.69	0.00	0.17	0.00	4	20.90	0	0.00
201384029	Mogia-Baroandarmanik Ragunathpur k.ghat	4.25	3.50	1.70	0.00	1.80	0.00	7	25.63	1	0.63
201384030	Ariamardan - Baraikhali	4.10	2.00	2.00	0.00	0.00	0.00	2	21.00	1	24.00
201384031	Dobaria - Khalisakali	3.05	3.12	3.12	0.00	0.00	0.00	2	20.00	0	0.00
201384032	Khalisa Khali-Norendopur	3.05	2.44	2.44	0.00	0.00	0.00	4	34.00	0	0.00
201384033	Protappur Bokterkati	3.50	2.95	2.95	0.00	0.00	0.00	2	13.00	1	3.00
201384034	Gazalia - Uttarlaraa Hat	4.25	2.50	2.50	0.00	0.00	0.00	4	112.00	1	10.00

BASIC INFORMATION OF ROAD

DIVISION : KHULNA

DISTRICT : BAGERHAT

ROAD CODE	ROAD NAME	CREST WIDTH (m)	TOTAL LENGTH (Km)	SURFACE TYPE-WISE BREAK-UP (Km)				STRUCTURE		EXISTING GAP	
				EARTHEN	FLEXIBLE PAVEMENT (BC)	BRICK PAVEMENT (WBM/HBB/BFS)	RIGID PAVEMENT (CC/RCC)	NUMBER	SPAN (m)	NUMBER	SPAN (m)
1	2	3	4	5	6	7	8	9	10	11	12
201384035	Bairagir Hat - CorSonakur	4.20	2.50	2.50	0.00	0.00	0.00	2	37.00	0	0.00
201384036	BakterKati-Bishkhali road	3.65	3.00	3.00	0.00	0.00	0.00	2	22.00	0	0.00
201384037	Bilkul Abad Vatkhol Road	3.65	2.50	2.50	0.00	0.00	0.00	2	20.00	1	10.00
201384038	Jessordi-Pinguria road	3.65	1.20	1.20	0.00	0.00	0.00	2	16.00	0	0.00
201384039	Mogia-shirokhal	3.50	1.50	1.50	0.00	0.00	0.00	2	12.00	0	0.00
201384040	Andarmanik High school-Bagmara road.	3.05	2.00	2.00	0.00	0.00	0.00	3	26.00	0	0.00
201384041	Khalishakhali-Gonaruhula	3.50	2.00	2.00	0.00	0.00	0.00	1	9.00	1	1.00
201384042	Jhalodanga Alipur	3.80	3.50	3.50	0.00	0.00	0.00	4	24.63	0	0.00
201384043	Bilkul-Shakhari kati Moshni	3.05	5.00	3.00	0.00	2.00	0.00	5	45.00	0	0.00
201384044	Gabtola-Athrogati	3.50	2.00	2.00	0.00	0.00	0.00	0	0.00	2	8.00
201384045	Shandia-Kalmibunia	3.65	3.00	3.00	0.00	0.00	0.00	3	32.00	0	0.00
201384046	Charkati-Dodaria- Khalishakhali	3.80	5.00	3.00	0.00	2.00	0.00	4	42.00	1	8.00
201384047	Pinguria-Dhaulia	3.50	1.75	1.75	0.00	0.00	0.00	1	6.00	1	10.00
201384048	S.Rampur-Bisot Kakarbil	3.75	6.00	6.00	0.00	0.00	0.00	2	7.50	1	10.00
201384049	Gazalia bazar-Khezurtala	3.65	2.00	2.00	0.00	0.00	0.00	0	0.00	2	4.00
201384050	Gazalia-Bisharkhoa	4.00	3.00	3.00	0.00	0.00	0.00	3	15.90	0	0.00
201384051	UttarGopalpur FWC-Kachua Iron Bridge	3.50	2.00	1.50	0.00	0.50	0.00	3	50.00	0	0.00
201384052	Maliporton school-Bishkhali	3.65	2.50	2.50	0.00	0.00	0.00	1	6.00	1	1.00
201384053	Laraahat-Lararkul	3.66	2.45	2.45	0.00	0.00	0.00	5	40.00	1	18.00
201384054	Bottola-Sonakandor road	3.66	2.45	2.45	0.00	0.00	0.00	3	35.00	0	0.00
201384055	Tenrakhali -Khanjhan Ali road	3.66	2.10	2.10	0.00	0.00	0.00	3	35.00	0	0.00
201384056	Barykhali Moques-Boumarpukerpar road	3.66	1.50	1.50	0.00	0.00	0.00	2	1.26	0	0.00
201384057	Sreerampur-singnboard road	3.66	1.40	1.40	0.00	0.00	0.00	0	0.00	0	0.00
201384058	Charkati-Baraikhali (Shashan ghat)	3.05	3.10	3.10	0.00	0.00	0.00	0	0.00	0	0.00
201384059	Bisherkhola-Bottola School road	3.66	4.50	4.50	0.00	0.00	0.00	0	0.00	0	0.00
201384060	Alipur R&H- Bisherkhola school	3.05	3.00	3.00	0.00	0.00	0.00	0	0.00	0	0.00
201384061	Pinguria Rhd -Herma GC via Atharogati bazar(Kachua portion)	0.95	1.60	0.00	1.60	0.00	0.00	5	29.00	0	0.00
201384062	Kachua UP - Talwshwer bazar	3.60	3.65	2.65	0.00	1.00	0.00	11	39.80	1	1.00
201384063	Vasha bazar-Boga bazar	3.66	1.80	1.55	0.25	0.00	0.00	3	26.60	0	0.00
201384064	Jessordi-Atharogati	3.45	2.05	1.55	0.00	0.50	0.00	6	39.53	0	0.00
201384065	Kachua Bazer to Kachua -Badhal FRB	2.00	0.98	0.48	0.00	0.50	0.00	2	3.00	0	0.00
201384066	Mogia UP Office-Kathalia Ghat	4.20	2.10	2.10	0.00	0.00	0.00	2	12.00	0	0.00
201384067	Mogia buddabhumti to Taleshwer Bazer,	3.66	3.50	3.50	0.00	0.00	0.00	3	14.60	1	1.00
201384068	Rajarhat - Larar hat	3.66	1.10	0.00	0.00	1.10	0.00	4	8.10	0	0.00
201384069	Mogia UP office-Sammankhati river Ghat Road	4.50	1.33	0.00	1.33	0.00	0.00	10	15.41	0	0.00
201384070	Protapur-Shibpur Bishkhali road	3.05	1.50	1.50	0.00	0.00	0.00	0	0.00	0	0.00
201384071	Pickjuri school-Tenrakhali road	2.80	1.25	1.25	0.00	0.00	0.00	1	17.00	0	0.00
201384072	Uttar Gopulpur Pry school-Padonagur high school road	3.05	1.40	1.40	0.00	0.00	0.00	3	41.00	0	0.00
201384073	Padonagur Bridge-Ejara padonagur road	3.05	2.30	2.30	0.00	0.00	0.00	3	30.00	0	0.00
201384074	Madertola Bazar-Gazila Khaserhat road	3.05	3.00	3.00	0.00	0.00	0.00	5	57.00	0	0.00
201384075	Madertola-Lararkul road	3.05	3.20	3.20	0.00	0.00	0.00	4	31.00	0	0.00
201384076	Bottola bazar-Sonakandor road	3.66	1.50	1.50	0.00	0.00	0.00	1	7.00	0	0.00
201384077	Gazila FWC - Sonakandor	3.05	2.00	1.60	0.00	0.40	0.00	1	7.00	1	8.00
201384078	Bisherkhola-Kartonkhali road	2.44	4.00	4.00	0.00	0.00	0.00	0	0.00	0	0.00
201384079	Bisherkhola-Kaligong road	3.66	1.00	1.00	0.00	0.00	0.00	1	0.60	0	0.00
201384080	Bayershinga sader bari-Masokhali road	3.05	2.00	2.00	0.00	0.00	0.00	0	0.00	0	0.00
201384081	Bishkhali - Ragudattokati	3.05	3.00	3.00	0.00	0.00	0.00	1	10.00	0	0.00
201384082	Moshni-Kalmibunia-Sangdia	2.44	5.00	5.00	0.00	0.00	0.00	0	0.00	4	40.00
201384083	Khalishakhali-Venderkhola-Narandoropur road	3.05	2.00	2.00	0.00	0.00	0.00	5	46.00	0	0.00
201384084	Raripara-Kakerbill road	3.05	1.20	1.20	0.00	0.00	0.00	1	17.00	0	0.00
201384085	Chairkati-Baraikhali school	3.05	2.20	2.20	0.00	0.00	0.00	0	0.00	0	0.00
201384086	Shibpur-Chanropara road	2.44	2.00	2.00	0.00	0.00	0.00	1	3.00	0	0.00
201384087	Chair sonakur pry school-Jojkhola khal	3.05	2.50	2.50	0.00	0.00	0.00	1	10.00	0	0.00
VILLAGE ROAD-A TOTAL: 79 Nos. Road			207.71	180.40	5.28	22.03	0.00	255	1860.14	31	188.63

BASIC INFORMATION OF ROAD

DIVISION : KHULNA

DISTRICT : BAGHERHAT

ROAD CODE	ROAD NAME	CREST WIDTH (m)	TOTAL LENGTH (Km)	SURFACE TYPE-WISE BREAK-UP (Km)				STRUCTURE		EXISTING GAP	
				EARTHEN	FLEXIBLE PAVEMENT (BC)	BRICK PAVEMENT (WBM/HBB/BFS)	RIGID PAVEMENT (CC/RCC)	NUMBER	SPAN (m)	NUMBER	SPAN (m)
1	2	3	4	5	6	7	8	9	10	11	12

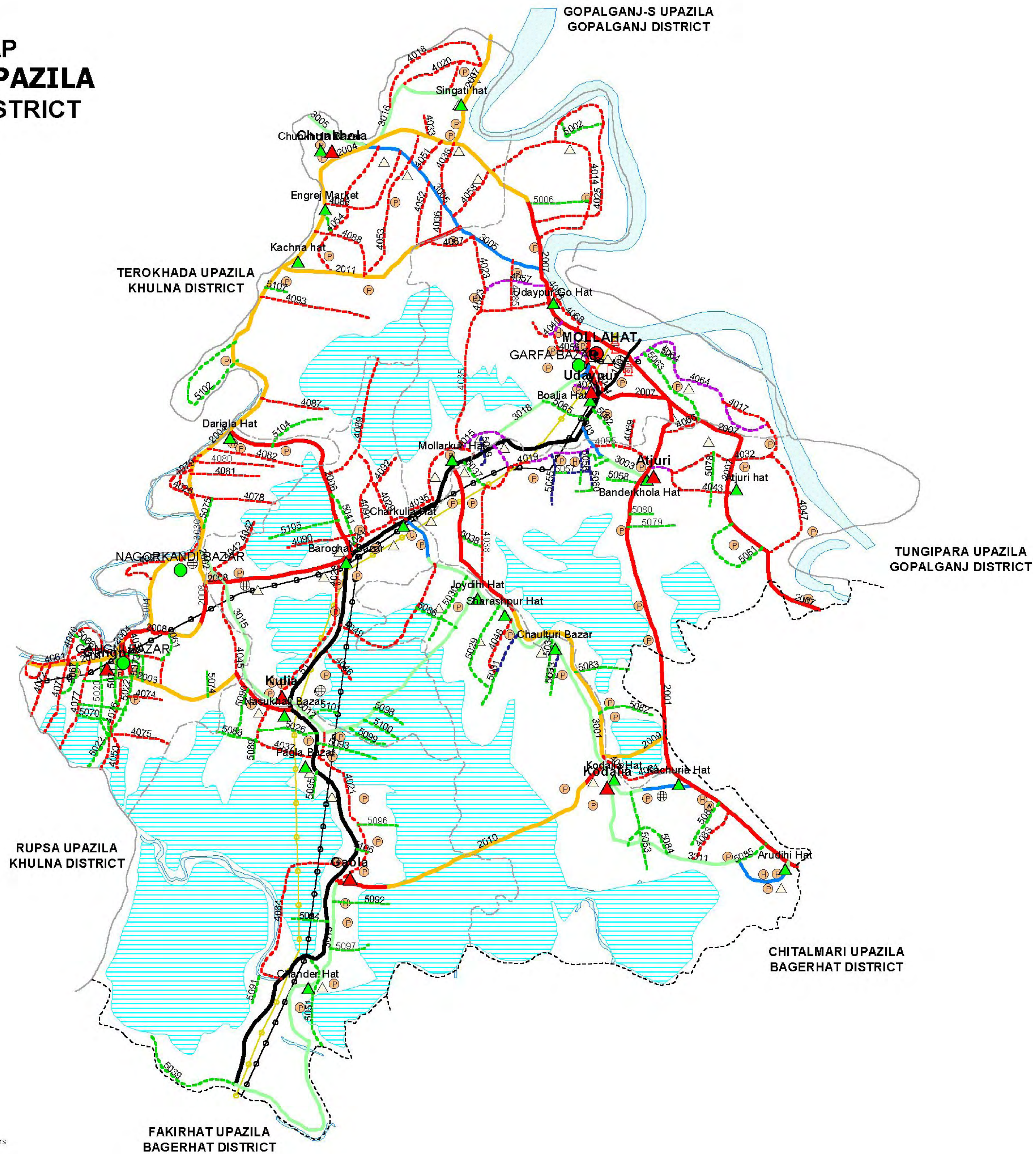
ROAD TYPE : VILLAGE ROAD-B

201385004	Lararhat - Bottala	3.25	7.85	7.85	0.00	0.00	0.00	11	91.00	1	10.00
201385008	Chor-Shonakur road	4.25	2.10	0.00	0.00	2.10	0.00	3	20.00	0	0.00
201385009	Sonakur Road	4.25	4.50	2.40	0.00	2.10	0.00	5	34.15	1	18.00
201385011	Baroandermanik road	4.25	2.50	2.50	0.00	0.00	0.00	4	8.00	1	1.00
201385012	Hazarkhali Road	4.20	1.50	1.08	0.27	0.15	0.00	3	28.90	0	0.00
201385014	Hazrapara- Tharultola road	3.05	4.50	4.50	0.00	0.00	0.00	5	44.00	0	0.00
201385015	Khontakata Road	3.05	1.75	1.75	0.00	0.00	0.00	3	2.80	0	0.00
201385016	Bottala - Charkati	3.05	2.00	2.00	0.00	0.00	0.00	3	12.90	0	0.00
201385019	Khalishakhali-Shanmankata	3.05	1.75	1.75	0.00	0.00	0.00	1	7.00	0	0.00
201385024	Bairagir Hat Road	4.35	1.25	1.25	0.00	0.00	0.00	0	0.00	1	13.00
201385025	Mogia pri. Shool-Moher mia bari	4.35	2.00	2.00	0.00	0.00	0.00	2	6.90	0	0.00
201385030	Goalmath Road	3.65	2.00	1.80	0.00	0.20	0.00	0	0.00	1	5.00
201385032	Pinguria Pry. School-Pinguria Madrasha.	3.00	1.25	1.25	0.00	0.00	0.00	2	10.60	0	0.00
201385033	B.Andermanik-S.Club-Kuchibaga-Andermanik H. school.	3.00	7.00	7.00	0.00	0.00	0.00	6	63.20	0	0.00
201385035	Sonakur-CarSonakur P. School.	3.50	2.00	2.00	0.00	0.00	0.00	2	18.00	1	12.00
201385036	Sammankati Primary Scholl-Kheal Sk. Mosque.	3.65	1.60	1.60	0.00	0.00	0.00	1	0.90	1	10.00
201385038	Mogia-Badi bari-B.Andermanik	3.65	5.00	5.00	0.00	0.00	0.00	4	34.00	2	18.00
201385039	Shonakur-Shikder bari-Male bari	3.50	2.00	2.00	0.00	0.00	0.00	1	12.00	0	0.00
201385051	Tengrakhali-Akungi bari road	3.00	1.00	1.00	0.00	0.00	0.00	0	0.00	1	9.00
201385052	Tengrakhali-Nashersardar bari-Feroz sk. Bari	3.00	2.00	2.00	0.00	0.00	0.00	0	0.00	2	18.00
201385053	Kombolpur road	3.05	1.00	1.00	0.00	0.00	0.00	2	17.00	0	0.00
201385054	Chor sonakur madrasha-Nundipara	3.00	2.00	2.00	0.00	0.00	0.00	1	6.00	1	10.00
201385055	Tenrakhali road- Shikderbari road	2.44	0.70	0.70	0.00	0.00	0.00	1	8.00	0	0.00
201385056	Tengarikhali sikder Bari - Balswer river ghat	3.20	2.52	2.52	0.00	0.00	0.00	0	0.00	0	0.00
201385057	Kachua Gazila road- Citabaria road	3.05	1.40	1.40	0.00	0.00	0.00	0	0.00	0	0.00
201385058	Jobie road	3.05	1.50	1.25	0.00	0.25	0.00	1	12.00	0	0.00
201385059	Citabaria-Parnawapara	3.05	1.30	1.15	0.00	0.15	0.00	2	23.00	0	0.00
201385060	Dakhain Jhalodanga Hazibari road	2.44	1.10	1.10	0.00	0.00	0.00	2	18.00	0	0.00
201385061	Vasha Citabary pry school road	2.44	1.16	1.16	0.00	0.00	0.00	0	0.00	1	10.00
201385062	Moshni uttarpara road	2.44	1.50	1.50	0.00	0.00	0.00	0	0.00	0	0.00
201385063	Panbaria road	2.44	1.50	1.50	0.00	0.00	0.00	0	0.00	0	0.00
201385064	Afra road	2.44	1.50	1.50	0.00	0.00	0.00	1	13.00	0	0.00
201385065	Bhadal dakin para road	2.44	1.50	1.50	0.00	0.00	0.00	0	0.00	0	0.00
201385066	Badhal Kandirkhal road	2.44	3.00	3.00	0.00	0.00	0.00	2	23.00	0	0.00
201385067	Badhal Nikaripara road	2.44	2.50	2.50	0.00	0.00	0.00	1	15.00	1	10.00
201385068	Balipara-Nikaripara road	2.44	1.50	1.50	0.00	0.00	0.00	0	0.00	1	20.00
201385069	Badhal cross road	2.44	0.75	0.75	0.00	0.00	0.00	1	8.00	0	0.00
201385070	Panbaria shanpara mondir road	3.05	0.80	0.80	0.00	0.00	0.00	0	0.00	1	21.00
201385071	Uttar Bilkul road	2.44	2.50	2.50	0.00	0.00	0.00	0	0.00	1	9.00
201385072	Bilkul Puchim para road	2.44	2.60	2.60	0.00	0.00	0.00	2	18.00	0	0.00
201385073	Bilkul-Dharulia road	1.10	2.00	2.00	0.00	0.00	0.00	1	13.00	0	0.00
201385074	Narandopur road	2.44	1.00	1.00	0.00	0.00	0.00	3	35.00	0	0.00
201385075	Sonarkhola road	2.44	1.00	1.00	0.00	0.00	0.00	1	6.00	0	0.00
201385076	Daspara road	2.84	1.20	1.20	0.00	0.00	0.00	0	0.00	0	0.00
201385077	Kachua collage-Tenrakhali khokon shikder bari road	2.44	1.20	1.20	0.00	0.00	0.00	0	0.00	0	0.00
201385078	Kachua UP-Bhyabari road	2.60	1.10	1.10	0.00	0.00	0.00	0	0.00	0	0.00
201385079	Baraikhali Pry school-Baraikhali Boder road	3.05	2.00	2.00	0.00	0.00	0.00	2	29.00	0	0.00
201385080	Kachua Badhal-Milepoton road	3.05	1.00	1.00	0.00	0.00	0.00	1	8.00	0	0.00

VILLAGE ROAD-B TOTAL: 48 Nos. Road 98.38 93.16 0.27 4.95 0.00 80 646.35 18 194.00

KACHUA UPAZILA TOTAL: 143 Nos. Road 391.20 288.20 45.66 56.69 0.65 540 3496.80 55 469.26

ROAD MAP MOLLAHAT UPAZILA BAGERHAT DISTRICT



LEGEND

- Administrative Boundary**
- International Boundary
 - District Boundary
 - - - Upazila Boundary
 - - - Union Boundary
 - Municipal Boundary

- Administrative HQs**
- District HQ
 - Upazila HQ
 - ▲ Union HQ

- Physical Infrastructures**
- National Highways
 - Regional Highways
 - Zila Road
 - Upazila Road (Pucca)
 - Upazila Road (Katcha)
 - Union Road (Pucca)
 - Union Road (Katcha)
 - Village Road A (Pucca)
 - Village Road A (Katcha)
 - Village Road B (Pucca)
 - Village Road B (Katcha)
 - Paurashava Road
 - Railway Network
 - Embankment
 - Telecommunication line
 - Power Transmission Line

- Natural Features**
- Wide River
 - Water Bodies
 - Sandy Area
 - Khal
 - Forest
 - Hill

- Socio-Economic Infrastructures**
- Growth Centre
 - ▲ Small Hat/Bazar
 - Police Station
 - Upazila Health Complex
 - Family welfare Centre
 - Community Clinic
 - Post Office
 - College
 - High School
 - Primary School
 - Madrasa
 - ▲ Mosque
 - ▲ Ashrayan/Abasan
 - ▲ Temple

Compiled from : LGED Upazila Base Maps 1994-95, Landsat TM 1998, GPS Survey 1999 and Field Checking in November 2004.
Projection : Lambert's Conformal Conic

PREPARED BY : GIS UNIT
LOCAL GOVERNMENT ENGINEERING DEPARTMENT



SCALE



R.F. 1:86,000

BASIC INFORMATION OF ROAD

DIVISION : KHULNA

DISTRICT : BAGERHAT

ROAD CODE	ROAD NAME	CREST WIDTH (m)	TOTAL LENGTH (Km)	SURFACE TYPE-WISE BREAK-UP (Km)				STRUCTURE		EXISTING GAP	
				EARTHEN	FLEXIBLE PAVEMENT (BC)	BRICK PAVEMENT (WBM/HBB/BFS)	RIGID PAVEMENT (CC/RCC)	NUMBER	SPAN (m)	NUMBER	SPAN (m)
1	2	3	4	5	6	7	8	9	10	11	12

UPAZILA : MOLLAHAT

ROAD TYPE : UPAZILA ROAD

201562001	Mollahat - Nalua (UZR #393)	7.32	13.50	0.00	13.50	0.00	0.00	17	115.95	0	0.00
201562002	Boraghat(Jirantola) - Nagarkandi GC	7.30	1.54	1.54	0.00	0.00	0.00	1	0.45	0	0.00
201562003	Nasuakhali RHD - Gangni GC	7.30	4.50	2.68	1.82	0.00	0.00	6	19.90	0	0.00
201562004	Singati-Chandpur- Shiali (Mollahat Portion) (UZR #427)	4.80	16.30	15.74	0.40	0.16	0.00	5	15.90	2	6.00
201562006	Baroghat RHD - Dariala - Patla GC (Mollahat portion)	4.26	4.20	0.00	3.40	0.80	0.00	18	25.70	0	0.00
201562007	Patgati (Tungjipara) - Mollahat - Shingati (Terokhada) (Mollahat portion) (UZR #394)	6.00	16.00	4.70	11.00	0.30	0.00	5	30.80	0	0.00
201562008	Boraghat -Gangni Bazar (UZR #407)	7.30	5.20	0.75	4.45	0.00	0.00	6	28.10	0	0.00
201562009	Haridah More - Machuarkul (UZR #408)	4.00	8.00	5.80	2.20	0.00	0.00	8	54.60	5	20.70
201562010	Gawla - Kodalia Bazar (UZR #410)	4.26	6.00	3.95	0.00	2.05	0.00	5	25.80	5	65.00
201562011	Ghoradair - Kachna (UZR #409)	4.88	5.00	4.55	0.45	0.00	0.00	5	11.10	3	36.20

UPAZILA ROAD TOTAL: 10 Nos. Road

80.24 39.72 37.21 3.31 0.00 76 328.30 15 127.90

ROAD TYPE : UNION ROAD

201563001	Charkulia bazar -Kodalia UP -Kochuriahat	4.66	10.60	7.87	2.73	0.00	0.00	35	97.07	0	0.00
201563003	Boalia hat - Bhanderkhola Hat(Atjuri UP)	4.00	1.57	0.92	0.65	0.00	0.00	8	13.32	0	0.00
201563005	Mollahat(Astail)-Chunghola UP	4.80	6.15	0.50	5.65	0.00	0.00	7	9.40	1	25.00
201563011	Kodalia U.P Office - Aruadehi hat	3.50	5.23	4.53	0.70	0.00	0.00	4	38.30	10	7.60
201563012	Joydehahat - Kulia U.P Office	3.50	4.90	4.90	0.00	0.00	0.00	2	4.80	7	50.40
201563013	Gaula UP-Chanderhat - Faltita Bazar	3.20	8.95	8.95	0.00	0.00	0.00	8	97.97	8	46.20
201563015	Kulia Up -Nagarkandi GC	3.40	4.37	4.37	0.00	0.00	0.00	8	25.35	3	3.00
201563016	Singgati hat - Chunghola UP H/Q	3.05	2.70	2.70	0.00	0.00	0.00	2	1.20	1	1.00
201563018	Mollarkul Bazar -Udyapur UP	4.20	2.85	2.72	0.00	0.13	0.00	3	7.20	0	0.00

UNION ROAD TOTAL: 9 Nos. Road

47.31 37.45 9.73 0.13 0.00 77 294.61 30 133.20

ROAD TYPE : VILLAGE ROAD-A

201564014	Astail - Singati	3.50	3.95	3.95	0.00	0.00	0.00	1	1.80	2	2.00
201564015	Mollarkul hat - Mollarkul Govt. Pry. School	3.66	1.30	0.30	0.30	0.70	0.00	2	3.10	1	1.50
201564017	Girisnagar - Char Gobra Rd.	3.66	1.40	1.40	0.00	0.00	0.00	1	1.20	2	2.00
201564018	Singgati - Sason Govt. School	3.50	5.00	5.00	0.00	0.00	0.00	1	0.60	5	7.10
201564019	Boaliahat - Kahalpur R&H Rd.	3.66	1.75	0.55	1.20	0.00	0.00	1	0.60	0	0.00
201564020	Singgati - Sason Rd.	3.66	1.30	1.30	0.00	0.00	0.00	2	1.20	0	0.00
201564021	Rajpat -Gaola UP	3.02	2.90	2.90	0.00	0.00	0.00	1	3.05	5	3.00
201564023	Goradair - Meherpur	3.75	1.75	1.75	0.00	0.00	0.00	3	3.10	1	1.00
201564025	Astail Kapali para-Char Astail Munu Sk. House via Gob. Ghat	3.00	5.00	5.00	0.00	0.00	0.00	1	0.60	1	5.00
201564026	ChotoKachna gate-Charkandi via Mofiz house	3.00	3.85	3.85	0.00	0.00	0.00	2	1.20	0	0.00
201564027	Sarkarpara H/O. Nawab Sarkar-Ratan biri factory.	3.00	3.10	3.10	0.00	0.00	0.00	1	0.60	3	4.20
201564028	Baroghat-Nasukhali	2.90	3.00	3.00	0.00	0.00	0.00	1	0.60	1	2.00
201564029	Charkuliahat-Takiarkul road.	3.00	3.00	3.00	0.00	0.00	0.00	4	26.60	0	0.00
201564030	Nagar Kandi GC-Charkandi Embankment.	2.20	1.00	1.00	0.00	0.00	0.00	1	15.00	0	0.00
201564031	Kodilia UP- Machuarkul UZR	3.50	1.70	1.70	0.00	0.00	0.00	0	0.00	1	13.00
201564032	Atjuri UP- Kadamtala Kheyaghat	3.66	2.62	2.04	0.58	0.00	0.00	0	0.00	0	0.00
201564033	Shason Singati Madhapara WDB Emb.	3.00	1.40	1.40	0.00	0.00	0.00	0	0.00	1	0.60
201564034	R&H to Halipad	3.66	0.25	0.00	0.25	0.00	0.00	1	0.60	0	0.00
201564035	Udaypur Gohat - CharKulia R&H Rd.	3.30	6.57	6.57	0.00	0.00	0.00	6	12.67	1	1.00
201564036	Mouपुरa-Singati	3.00	2.50	2.50	0.00	0.00	0.00	1	0.60	2	1.60
201564037	Paglarhat - Baro Gawla UZR	3.50	1.90	1.90	0.00	0.00	0.00	2	10.00	1	0.60
201564038	Kahalpur RHD - Joydehahat	3.80	4.70	4.70	0.00	0.00	0.00	4	30.27	2	2.00
201564039	Gangni GC - Naldanga UZR	2.10	1.65	1.65	0.00	0.00	0.00	1	0.60	4	2.40

BASIC INFORMATION OF ROAD

DIVISION : KHULNA

DISTRICT : BAGHERHAT

ROAD CODE	ROAD NAME	CREST WIDTH (m)	TOTAL LENGTH (Km)	SURFACE TYPE-WISE BREAK-UP (Km)				STRUCTURE		EXISTING GAP	
				EARTHEN	FLEXIBLE PAVEMENT (BC)	BRICK PAVEMENT (WBM/HBB/BFS)	RIGID PAVEMENT (CC/RCC)	NUMBER	SPAN (m)	NUMBER	SPAN (m)
1	2	3	4	5	6	7	8	9	10	11	12
201564040	Udaypur High School-Aruakandi Reg. Non Govt School	3.45	1.30	0.56	0.74	0.00	0.00	4	1.80	0	0.00
201564041	Char Kulia - Baroghat	3.75	1.10	1.10	0.00	0.00	0.00	3	2.82	1	15.00
201564042	Rangpur - Thangagati Rd.	3.00	2.00	2.00	0.00	0.00	0.00	2	20.60	1	0.60
201564043	Vanderkhiola Kalimondir - Atjuri hat	3.00	2.50	2.50	0.00	0.00	0.00	3	16.20	0	0.00
201564044	Mollahat Hospital -Der Boalia	3.66	0.76	0.00	0.76	0.00	0.00	4	1.95	0	0.00
201564045	Bara Gawla UZR-Goshgati UZR	3.66	1.50	1.50	0.00	0.00	0.00	0	0.00	1	8.00
201564046	Gatbila Bridge - Rajpat Bil	3.00	1.20	1.20	0.00	0.00	0.00	0	0.00	1	1.00
201564047	Sonapura - Kodamtala	3.00	3.00	3.00	0.00	0.00	0.00	3	11.20	1	1.00
201564048	Sharashpur - Monizila Rd	3.00	1.30	1.30	0.00	0.00	0.00	1	0.60	0	0.00
201564049	Joydehe - Gosgati	3.40	2.00	2.00	0.00	0.00	0.00	2	11.10	0	0.00
201564050	Gangni - Gawla	2.70	1.30	1.30	0.00	0.00	0.00	0	0.00	1	0.60
201564051	Moupura - Shason	2.90	1.30	1.30	0.00	0.00	0.00	0	0.00	1	0.60
201564052	Moupara - Angra	2.30	1.20	1.20	0.00	0.00	0.00	0	0.00	1	0.60
201564053	Shason WDB Emb. - Angra	3.90	2.70	2.70	0.00	0.00	0.00	0	0.00	2	1.20
201564054	Chankhola - Dabra	2.90	3.00	3.00	0.00	0.00	0.00	1	0.60	2	1.20
201564055	Boalia RHD - Bhandarkhola hat(Atjuri UP)	3.66	1.50	0.96	0.54	0.00	0.00	2	1.20	1	4.00
201564056	Mollarhat Hospital Rd	3.66	1.08	0.00	1.08	0.00	0.00	3	1.50	0	0.00
201564057	Udaypur - Golargati Rd	3.45	1.50	0.33	1.17	0.00	0.00	3	1.80	1	0.90
201564058	Ghoradair - Astail Rd	2.40	1.50	1.50	0.00	0.00	0.00	0	0.00	1	0.60
201564059	Udaypur Madrasha - Daibakandi	3.45	0.50	0.50	0.00	0.00	0.00	1	1.20	0	0.00
201564060	Shashon- Singati Madhapara	3.00	1.60	1.60	0.00	0.00	0.00	0	0.00	1	0.60
201564061	Gangni GC-Burigangni hat	4.26	2.30	2.30	0.00	0.00	0.00	0	0.00	0	0.00
201564063	Dattadanga - Kodalia UP road	3.66	1.50	1.50	0.00	0.00	0.00	1	7.00	1	10.00
201564064	Garfa-Girishnagar-Kadamtala Khayaghat	4.50	5.00	1.90	3.11	0.00	0.00	4	8.80	3	4.00
201564066	Garfa sluice gate -Bhanderkhola bridge	3.00	1.50	1.50	0.00	0.00	0.00	0	0.00	0	0.00
201564067	Ghoradair Govt.pry.School-Bramndanga	2.50	0.50	0.50	0.00	0.00	0.00	0	0.00	0	0.00
201564068	Mollahat High School-Golarchak	3.50	0.75	0.75	0.00	0.00	0.00	0	0.00	0	0.00
201564069	Dakhin Garfa H/O Zabed Ali-Boaliadanga	2.00	0.50	0.50	0.00	0.00	0.00	0	0.00	0	0.00
201564070	Gangni Madrasha-Matarchar Madrasha	3.00	2.00	2.00	0.00	0.00	0.00	0	0.00	0	0.00
201564071	Matarchar Parchim para-Nornia beel	2.50	2.20	2.20	0.00	0.00	0.00	0	0.00	0	0.00
201564072	Buri Gangni -Nornia beel via Burigangni Govt.pry School.	2.75	2.00	2.00	0.00	0.00	0.00	0	0.00	0	0.00
201564073	Burigangni Govt.pry School-Atharobaki river via H/O SaeedMolla	2.00	3.00	3.00	0.00	0.00	0.00	0	0.00	0	0.00
201564074	Rahmatpara-Panipara	3.00	2.50	2.50	0.00	0.00	0.00	0	0.00	0	0.00
201564075	Rahmatpara-Rajnagar	2.50	3.00	3.00	0.00	0.00	0.00	0	0.00	0	0.00
201564076	Gangni Bazar-Nornia beel	2.00	4.00	4.00	0.00	0.00	0.00	0	0.00	0	0.00
201564077	Gangni UP-Norna	3.00	1.50	1.50	0.00	0.00	0.00	0	0.00	0	0.00
201564078	Charkandi-Betbaria beel	2.50	3.00	3.00	0.00	0.00	0.00	0	0.00	0	0.00
201564079	Charkandi charpara-Atharobaki river	2.00	2.00	2.00	0.00	0.00	0.00	0	0.00	0	0.00
201564080	Char Dariala-Guakhola	2.00	2.00	2.00	0.00	0.00	0.00	0	0.00	0	0.00
201564081	Char Dariala-Guakhola H/O Asraf sk.	2.50	1.00	1.00	0.00	0.00	0.00	0	0.00	0	0.00
201564082	Char Dariala-Guakhola H/O Sarafat	2.50	3.00	3.00	0.00	0.00	0.00	0	0.00	0	0.00
201564083	Mollahat Nalua UZR-Aruadehi	3.00	2.00	2.00	0.00	0.00	0.00	0	0.00	0	0.00
201564084	Mejeragaola Samsul ulum Madrasha-Shiaribari khal.	2.50	5.50	5.50	0.00	0.00	0.00	0	0.00	0	0.00
201564085	Golargati-Meherpur	3.00	1.50	1.50	0.00	0.00	0.00	0	0.00	0	0.00
201564086	Engrejmarket-Sholabaria H/O Mojibar molla	3.00	3.00	3.00	0.00	0.00	0.00	0	0.00	0	0.00
201564087	Choto Kachna sluice gate-Dhabolia beel.	2.50	2.50	2.50	0.00	0.00	0.00	0	0.00	0	0.00
201564088	Dabra HVO Swapan mandal-Angra H/O Haran Roy.	3.00	2.00	2.00	0.00	0.00	0.00	0	0.00	0	0.00
201564089	Kulia Baro moaque-Gazalia khal	2.00	4.00	4.00	0.00	0.00	0.00	0	0.00	0	0.00
201564090	Kulia Govt.pry.School-Betbaria beel	2.50	3.00	3.00	0.00	0.00	0.00	0	0.00	0	0.00
201564091	Kulia Govt.pry.School-Takiarkul	2.50	3.00	3.00	0.00	0.00	0.00	0	0.00	0	0.00
201564092	Takiarkul-Dhabolia beel	2.00	1.00	1.00	0.00	0.00	0.00	0	0.00	0	0.00
201564093	Kachna baro khalar dakhinpar-Dhabolia beel	3.00	3.00	3.00	0.00	0.00	0.00	0	0.00	0	0.00
VILLAGE ROAD-A TOTAL: 75 Nos. Road			169.18	158.75	9.72	0.70	0.00	74	202.36	53	98.90

BASIC INFORMATION OF ROAD

DIVISION : KHULNA

DISTRICT : BAGERHAT

ROAD CODE	ROAD NAME	CREST WIDTH (m)	TOTAL LENGTH (Km)	SURFACE TYPE-WISE BREAK-UP (Km)				STRUCTURE		EXISTING GAP	
				EARTHEN	FLEXIBLE PAVEMENT (BC)	BRICK PAVEMENT (WBM/HBB/BFS)	RIGID PAVEMENT (CC/RCC)	NUMBER	SPAN (m)	NUMBER	SPAN (m)
1	2	3	4	5	6	7	8	9	10	11	12

ROAD TYPE : VILLAGE ROAD-B

201565002	Char Astali - Abukalam Sk. House	1.65	1.60	1.60	0.00	0.00	0.00	0	0.00	0	0.00
201565006	Astail Charmoth Rd	2.20	1.30	1.30	0.00	0.00	0.00	0	0.00	2	1.20
201565020	Gangni - Dakhinpara	3.00	2.00	2.00	0.00	0.00	0.00	3	32.60	0	0.00
201565022	Gangni - Kandua	2.80	1.50	1.50	0.00	0.00	0.00	0	0.00	1	0.60
201565026	Gawla fakirbari Rd	2.60	1.50	1.50	0.00	0.00	0.00	0	0.00	1	0.60
201565029	Monizila	3.00	2.00	2.00	0.00	0.00	0.00	0	0.00	1	1.00
201565030	Joydehi Road	2.80	1.60	1.60	0.00	0.00	0.00	0	0.00	1	1.00
201565031	Shorashpur Rd.	3.40	2.50	1.61	0.89	0.00	0.00	0	0.00	1	0.90
201565033	Chaulturi - Kodalia Bill Rd	3.66	2.00	1.12	0.88	0.00	0.00	0	0.00	1	1.50
201565034	Chaulturi Road	3.45	1.00	1.00	0.00	0.00	0.00	0	0.00	1	0.90
201565037	Tatulbari Rd	3.50	0.50	0.50	0.00	0.00	0.00	0	0.00	1	0.60
201565038	Haridah Rd	4.20	1.00	1.00	0.00	0.00	0.00	1	15.00	0	0.00
201565039	Lonadanga Rd.	3.00	2.00	2.00	0.00	0.00	0.00	2	30.00	1	0.60
201565041	Talukermath Rd	3.00	1.50	1.50	0.00	0.00	0.00	2	6.30	0	0.00
201565051	Chakdah Pry. School - Putyram House	3.00	2.00	2.00	0.00	0.00	0.00	0	0.00	3	32.00
201565053	Rangamatia Rd	2.76	1.80	1.80	0.00	0.00	0.00	2	7.60	0	0.00
201565055	Kahalpur Alek house - Kutimia house	3.45	1.76	0.74	1.02	0.00	0.00	0	0.00	1	1.00
201565056	Kahalpur Barapukurpar-Kahalpur H/School via Omar Moulana House	3.50	1.60	0.58	1.02	0.00	0.00	0	0.00	0	0.00
201565057	Kahalpur Kalipada bswh house Pasimpara road.	3.50	1.50	0.27	1.24	0.00	0.00	2	0.90	0	0.00
201565058	Kamargram UZR-Gosher khal.	3.50	1.10	1.10	0.00	0.00	0.00	0	0.00	1	10.00
201565059	Mollarkul paka rd-Lalu Mollar bari.	3.50	0.50	0.13	0.37	0.00	0.00	3	1.80	1	10.00
201565060	Kahalpur Charpara Road	3.66	0.73	0.23	0.50	0.00	0.00	0	0.00	3	3.50
201565061	Gangni Uttarpara Rd.	2.80	1.00	1.00	0.00	0.00	0.00	0	0.00	1	0.60
201565062	Garfa Dakhin para rd.	2.00	0.50	0.50	0.00	0.00	0.00	0	0.00	0	0.00
201565063	Garfa H/O Jagadish -Sluice gate	2.50	2.50	2.50	0.00	0.00	0.00	0	0.00	0	0.00
201565064	Garfa H/O Ajgar-H/O Kalam sadar	2.00	0.30	0.30	0.00	0.00	0.00	0	0.00	0	0.00
201565065	Derboalia rd.	2.50	0.40	0.40	0.00	0.00	0.00	0	0.00	0	0.00
201565066	Matarchar purba para rd.	3.00	0.50	0.50	0.00	0.00	0.00	0	0.00	0	0.00
201565067	Burigangni khalpar rd via sluice gate.	2.00	1.00	1.00	0.00	0.00	0.00	0	0.00	0	0.00
201565068	Dakhin Gangni Hidu para rd.	2.25	1.50	1.50	0.00	0.00	0.00	0	0.00	0	0.00
201565069	Ghola para rd.	2.50	2.50	2.50	0.00	0.00	0.00	0	0.00	0	0.00
201565070	Gangni hindu para H/O Salam sk.-shop of Abul khayer molla	2.50	1.25	1.25	0.00	0.00	0.00	0	0.00	0	0.00
201565071	Gangni UP - Hindu para rd.	2.50	1.50	1.50	0.00	0.00	0.00	0	0.00	0	0.00
201565072	Gangni kali mandir-Naldanga rd.	3.00	1.25	1.25	0.00	0.00	0.00	0	0.00	0	0.00
201565073	Dakhin Gangni Govt.pry.School rd.	2.50	0.75	0.75	0.00	0.00	0.00	0	0.00	0	0.00
201565074	Joykha kali mandir - Taradangir beel	2.50	1.00	1.00	0.00	0.00	0.00	0	0.00	0	0.00
201565075	Charkandi rd.	2.25	1.00	1.00	0.00	0.00	0.00	0	0.00	0	0.00
201565076	Kahalpur purba para Mallikbari-H/O Kalipada bisuwas	3.00	1.00	1.00	0.00	0.00	0.00	0	0.00	0	0.00
201565077	Kahalpur sarder bari-Taltala khal	2.00	1.00	1.00	0.00	0.00	0.00	0	0.00	0	0.00
201565078	Bhanderkhola Saheb Ali Mosque-Taltala khal	2.00	4.00	4.00	0.00	0.00	0.00	0	0.00	0	0.00
201565079	Bhanderkhola Sawkat molla Mosque-Taltala khal	2.25	1.50	1.50	0.00	0.00	0.00	0	0.00	0	0.00
201565080	Bhanderkhola H/O Amir sk.-Sarder bari Mosque	2.50	1.00	1.00	0.00	0.00	0.00	0	0.00	0	0.00
201565081	Bhairab Nagar Govt.pry.School-Baraguni sluice gate	2.50	3.00	3.00	0.00	0.00	0.00	0	0.00	0	0.00
201565082	Manikhali Govt.pry.School-Masuarkhal	2.50	1.50	1.50	0.00	0.00	0.00	0	0.00	0	0.00
201565083	Manikhali fakirbari-karbari bari	2.00	1.00	1.00	0.00	0.00	0.00	0	0.00	0	0.00
201565084	Aruadehi H/O Saheb fakir -H/O Satter molla	2.00	0.50	0.50	0.00	0.00	0.00	0	0.00	0	0.00
201565085	Mollahat Nalua UZR-Aruadehi maddah para Reg.non govt.pry.School	2.25	1.25	1.25	0.00	0.00	0.00	0	0.00	0	0.00
201565086	Joydehi H/O Sawkat sk-Joydehi mandir	2.00	1.25	1.25	0.00	0.00	0.00	0	0.00	0	0.00
201565087	Mollhat Nalua UZR - Aruadehi parchim para govt.pry.school	2.50	2.00	2.00	0.00	0.00	0.00	0	0.00	0	0.00
201565088	Baro Gaola H/O Chanda sk -H/O Jamir molla	2.00	2.00	2.00	0.00	0.00	0.00	0	0.00	0	0.00
201565089	Baro Gaola H/O Chanda sk.- Kendua beel	2.00	1.00	1.00	0.00	0.00	0.00	0	0.00	0	0.00
201565090	Baro Gaola H/O Anil master-H/O Jalil molla	2.25	1.00	1.00	0.00	0.00	0.00	0	0.00	0	0.00
201565091	Siari bari khal- H/O Kalachand baydda	2.00	0.50	0.50	0.00	0.00	0.00	0	0.00	0	0.00

BASIC INFORMATION OF ROAD

DIVISION : KHULNA

DISTRICT : BAGERTHAT

ROAD CODE	ROAD NAME	CREST WIDTH (m)	TOTAL LENGTH (Km)	SURFACE TYPE-WISE BREAK-UP (Km)				STRUCTURE		EXISTING GAP		
				EARTHEN	FLEXIBLE PAVEMENT (BC)	BRICK PAVEMENT (WBM/HBB/BFS)	RIGID PAVEMENT (CC/RCC)	NUMBER	SPAN (m)	NUMBER	SPAN (m)	
1	2	3	4	5	6	7	8	9	10	11	12	
201565092	Baraigati H/O Omar sk-WAPDA khal	2.00	2.00	2.00	0.00	0.00	0.00	0	0.00	0	0.00	
201565093	Rajpat H/O Sadi member-Mathabari beel	2.25	2.00	2.00	0.00	0.00	0.00	0	0.00	0	0.00	
201565094	Thakur bari khal-Kendua beel	2.00	1.50	1.50	0.00	0.00	0.00	0	0.00	0	0.00	
201565095	Mejera Gaol H/O Mosharaf Faraji-Saheb sarder gher	2.25	1.50	1.50	0.00	0.00	0.00	0	0.00	0	0.00	
201565096	Sharulia H/O Ajjjar molla-WAPDA khal	2.50	2.00	2.00	0.00	0.00	0.00	0	0.00	0	0.00	
201565097	Deganga H/O Kamrul-Mama bhaigna khal	2.00	1.00	1.00	0.00	0.00	0.00	0	0.00	0	0.00	
201565098	Rajpat H/O Chahar molla-H/O Baka mia sk.	2.25	0.70	0.70	0.00	0.00	0.00	0	0.00	0	0.00	
201565099	Rajpat H/O Mati sk.-H/O Sayed sk	2.00	0.50	0.50	0.00	0.00	0.00	0	0.00	0	0.00	
201565100	Rajpat H/O A Rahaman -H/O Samad sk	2.25	1.00	1.00	0.00	0.00	0.00	0	0.00	0	0.00	
201565101	Rajpat H/O Bajlar Rahman master- H/O Sawkat master	3.00	0.50	0.50	0.00	0.00	0.00	0	0.00	0	0.00	
201565102	Kachna madda para rd	2.50	2.50	2.50	0.00	0.00	0.00	0	0.00	0	0.00	
201565103	Dabra madartala-Dbara govt.pry.School	2.50	1.00	1.00	0.00	0.00	0.00	0	0.00	0	0.00	
201565104	Choto Kachna H/O Sultan fakir-H/O Abul sk	2.00	1.00	1.00	0.00	0.00	0.00	0	0.00	0	0.00	
201565105	Betbaria beel rd	2.25	3.00	3.00	0.00	0.00	0.00	0	0.00	0	0.00	
201565106	Mejera Gaola H/O Malek molla-H/O Hazi A Jabbar sk	4.00	0.50	0.50	0.00	0.00	0.00	0	0.00	0	0.00	
201565107	Kachna baro khaler uttar par-H/O Surja munshi	2.25	0.50	0.50	0.00	0.00	0.00	0	0.00	0	0.00	
VILLAGE ROAD-B TOTAL: 69 Nos. Road				94.64	88.72	5.92	0.00	0.00	15	94.20	21	66.00
MOLLAHAT UPAZILA TOTAL: 163 Nos. Road				391.36	324.63	62.59	4.14	0.00	242	919.47	119	426.00