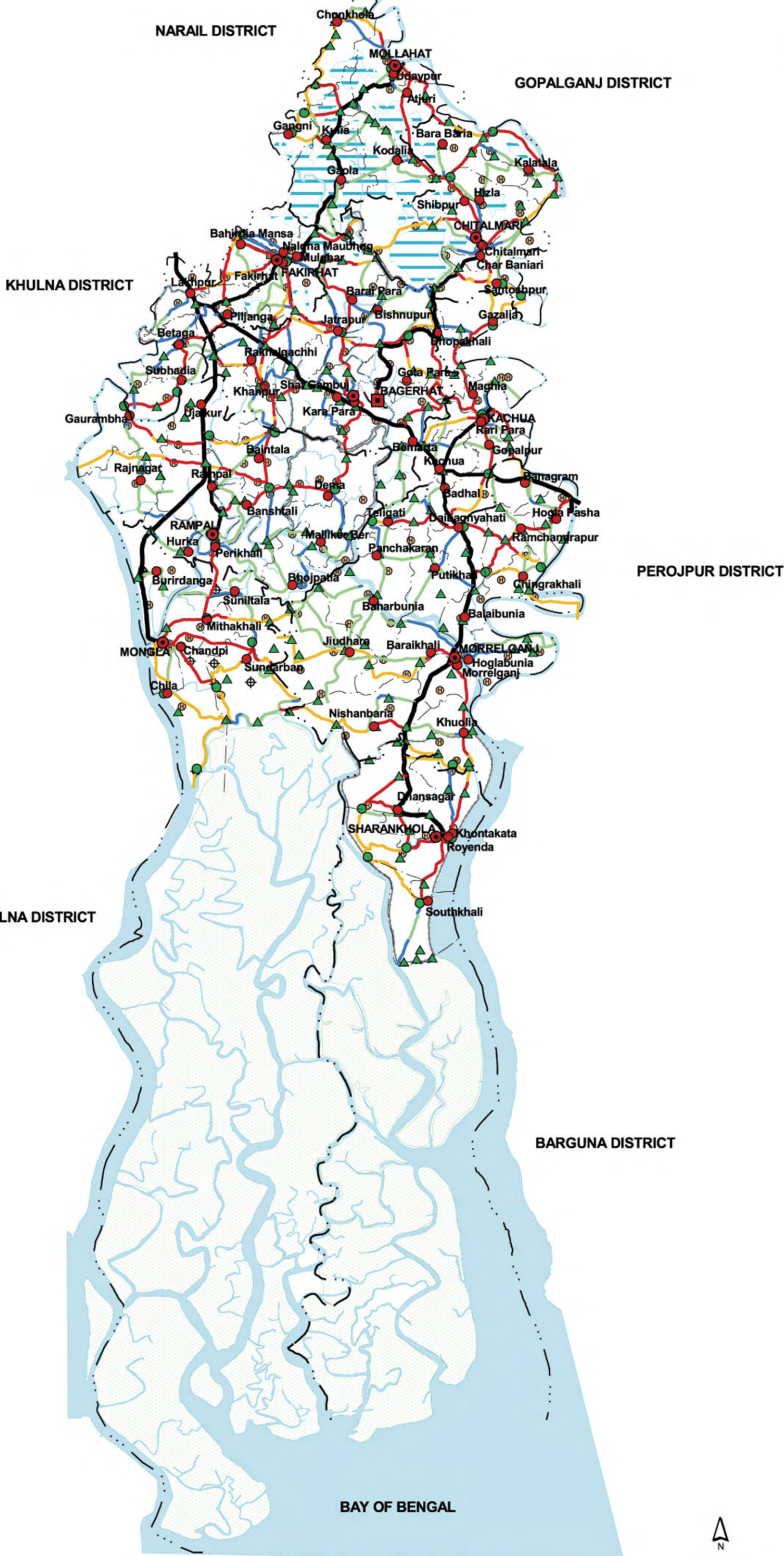


BAGERHAT

MAP OF BAGERHAT DISTRICT KHULNA DIVISION



LEGEND

Administrative Boundary

- International Boundary
- District Boundary
- Upazila Boundary
- Union Boundary
- Municipal Boundary

Administrative HQs

- District HQ
- Upazila HQ
- Union HQ

Physical Infrastructures

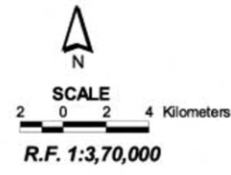
- National Highways
- Regional Highways
- Zila Road
- Upazila Road Pucca
- Upazila Road Katcha
- Union Road Pucca
- Union Road Katcha
- Railway Network
- Embankment

Natural Features

- Wide River
- Water Bodies
- Froest Area

Socio-economic Infrastructures

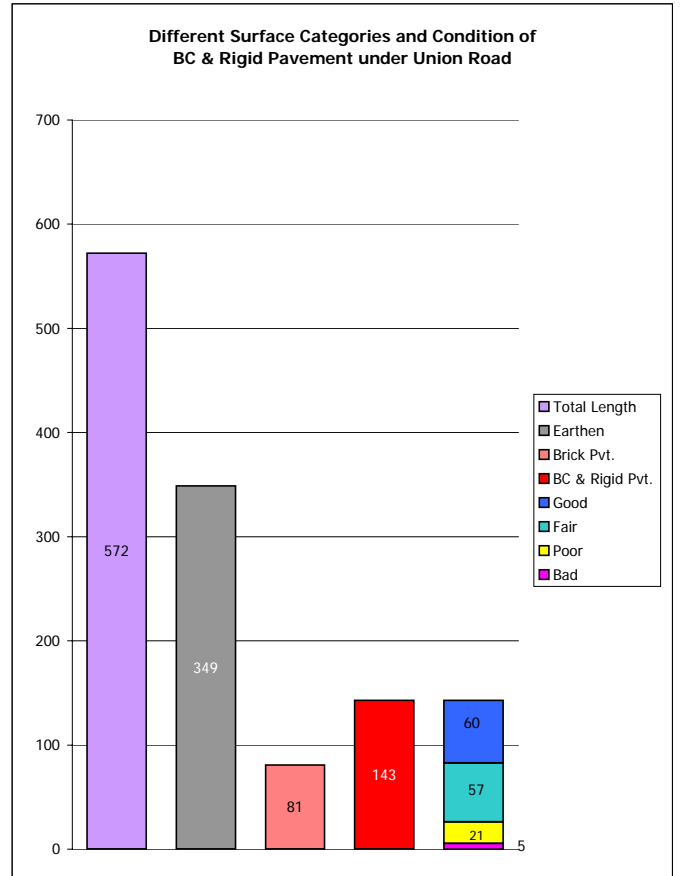
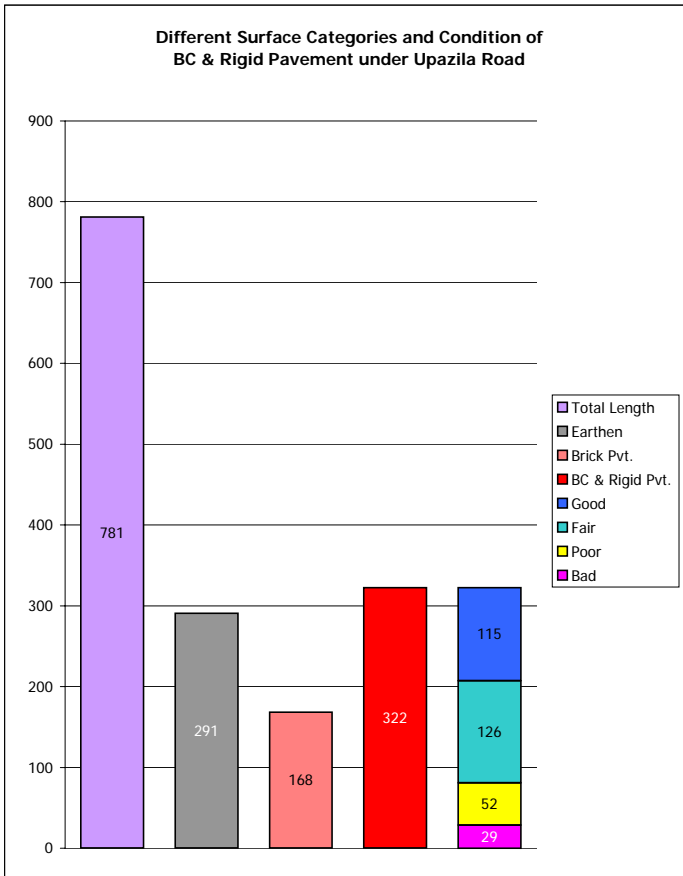
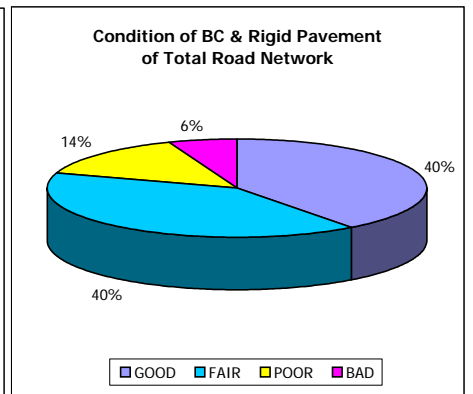
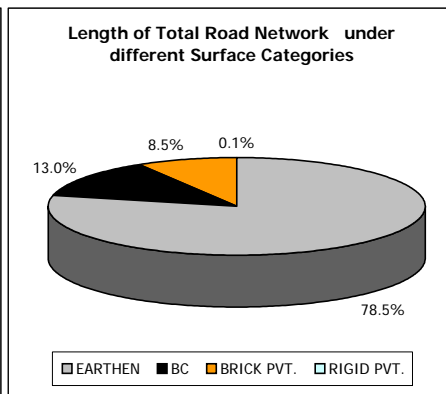
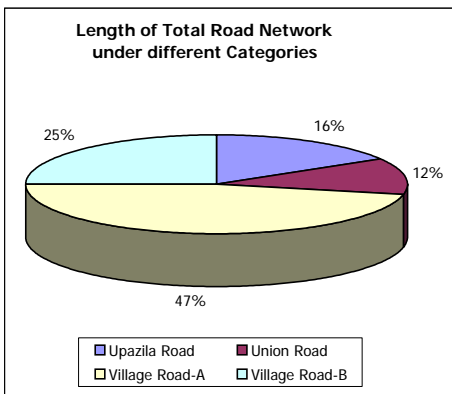
- Growth Centre
- Small Hat/Bazar
- Police Station
- Upazila Health Complex
- College
- High School
- University
- Cyclone Shelter



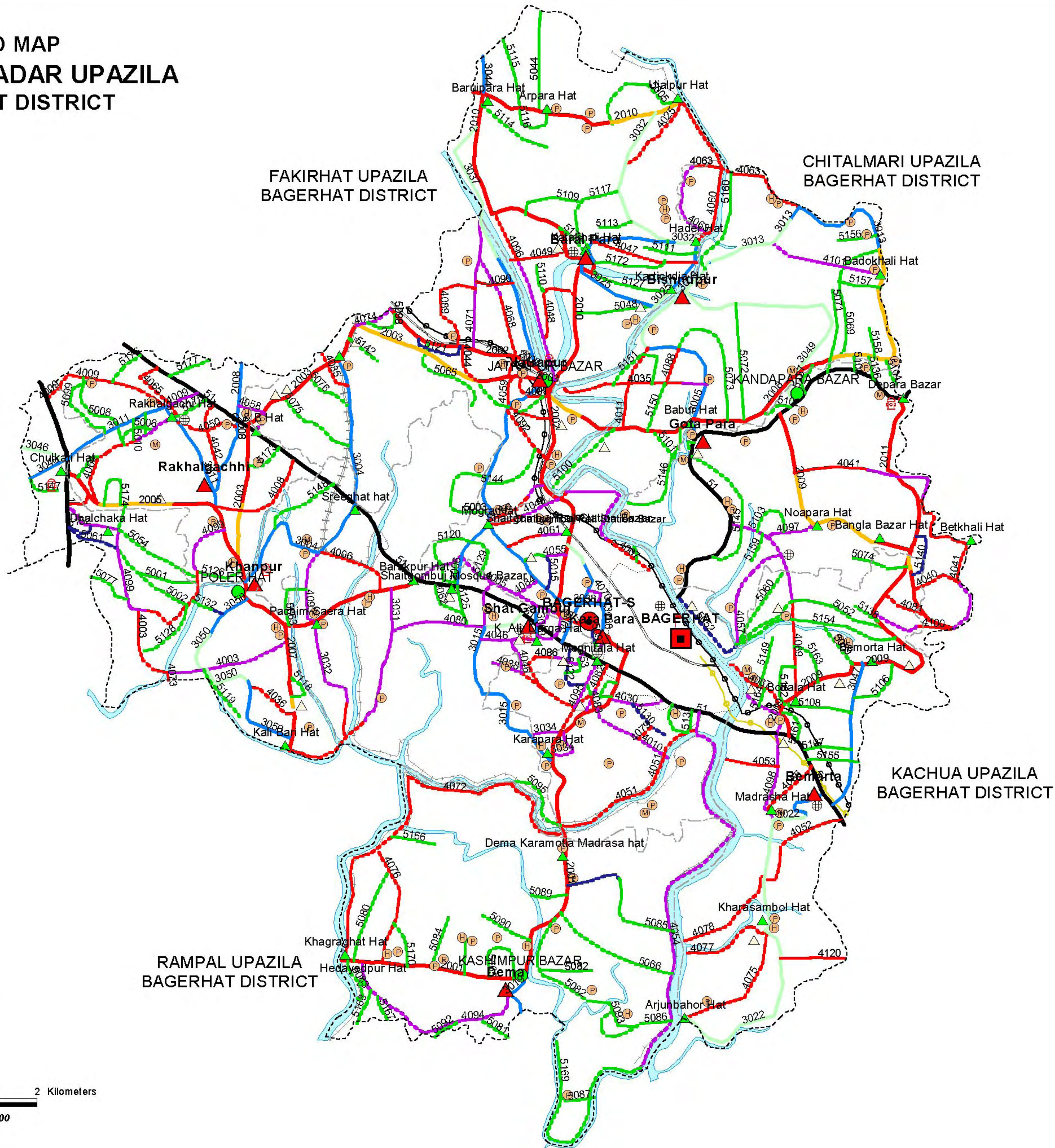
Compiled from : SPOT Image 1989-90, Aerial Photograph 1983-84,
Topographic Maps, Thana Maps, B.B.S and Field Checking.
Projection : Lambert's Conformal Conic
Data Source : GPS Field Survey 1998
PREPARED BY : GIS UNIT
LOCAL GOVERNMENT ENGINEERING DEPARTMENT

**LOCAL GOVERNMENT ENGINEERING DEPARTMENT
DISTRICT SUMMARY OF ROAD
DISTRICT : BAGERHAT**

ROAD TYPE	NUMBER OF ROAD	TOTAL LENGTH (Km)	SURFACE TYPE-WISE BREAK-UP (Km)				CONDITION OF BC & RIGID PVT. ROAD (As of December, 2003) (Km)				STRUCTURE		EXISTING GAP	
			EARTHEN	FLEXIBLE PAVEMENT (BC)	BRICK PAVEMENT (WBM/HBB/BFS)	RIGID PAVEMENT (CC/RCC)	GOOD	FAIR	POOR	BAD	NUMBER	SPAN (m)	NUMBER	SPAN (m)
Upazila Road	100	781	291	322	168	0	115	126	52	29	1012	7236	119	2161
Union Road	100	572	349	142	81	1	60	57	21	5	741	4261	178	1867
Village Road-A	710	2224	1959	132	131	2	53	65	13	3	1276	8720	916	8560
Village Road-B	567	1197	1149	24	24	0	19	3	2	0	326	2437	429	3179
TOTAL	1477	4774	3747	620	404	3	248	251	88	37	3355	22654	1642	15767



ROAD MAP BAGERHAT SADAR UPAZILA BAGERHAT DISTRICT



LEGEND

Administrative Boundary

- International Boundary
- District Boundary
- - - - - Upazila Boundary
- - - - - Union Boundary
- Municipal Boundary

Administrative HQs

- District HQ
- Upazila HQ
- ▲ Union HQ

Physical Infrastructures

- National Highways
- Regional Highways
- Zila Road
- Upazila Road (Pucca)
- Upazila Road (Katcha)
- Union Road (Pucca)
- Union Road (Katcha)
- Village Road A (Pucca)
- Village Road A (Katcha)
- Village Road B (Pucca)
- Village Road B (Katcha)
- Paurashava Road
- Railway Network
- Embankment
- Telecommunication line
- Power Transmission Line

Natural Features

- Wide River
- Water Bodies
- Sandy Area
- Khal
- Forest
- Hill

Socio-Economic Infrastructures

- Growth Centre
- ▲ Small Hat/Bazar
- Police Station
- Upazila Health Complex
- Family welfare Centre
- Community Clinic
- Post Office
- College
- High School
- Primary School
- Madrasa
- ▲ Mosque
- ▲ Ashrayan/Abasan
- ▲ Temple

Compiled from : LGED Upazila Base Maps 1994-95, Landsat TM 1998,
GPS Survey 1998 and Field Checking in November 2004.
Projection : Lambert's Conformal Conic

PREPARED BY : GIS UNIT
LOCAL GOVERNMENT ENGINEERING DEPARTMENT



SCALE

1 0 1 2 Kilometers

R.F. 1: 104,000

BASIC INFORMATION OF ROAD

DIVISION : KHULNA

DISTRICT : BAGERTHAT

ROAD CODE	ROAD NAME	CREST WIDTH (m)	TOTAL LENGTH (Km)	SURFACE TYPE-WISE BREAK-UP (Km)				STRUCTURE		EXISTING GAP	
				EARTHEN	FLEXIBLE PAVEMENT (BC)	BRICK PAVEMENT (WBM/HBB/BFS)	RIGID PAVEMENT (CC/RCC)	NUMBER	SPAN (m)	NUMBER	SPAN (m)
1	2	3	4	5	6	7	8	9	10	11	12

UPAZILA : BAGERTHAT-S

ROAD TYPE : UPAZILA ROAD

201082001	Bagerhat- Kashimpur GC - Gilatala GC - Rampal	7.11	13.00	0.00	13.00	0.00	0.00	21	212.20	0	0.00	
201082002	Bagerhat - Rupsha DC Road.(District road as per new classification)	6.50	13.75	0.00	13.75	0.00	0.00	19	36.20	0	0.00	
201082003	Polerhat GC - Jatrapur GC.	5.31	12.17	3.18	8.94	0.05	0.00	22	16.01	2	1.80	
201082005	Barakpur - Polerhat - Chulkathi R&H Road.(Start at Saera Modhudia school)	7.00	7.88	0.00	7.88	0.00	0.00	16	75.90	0	0.00	
201082007	Polerhat GC (At Football field) - ChakShree GC Road.	7.31	2.80	0.00	2.80	0.00	0.00	5	49.50	0	0.00	
201082008	Jatrapur GC (At Chapatala) - Bakherganj bazar RHD via Baburhat.	4.88	15.50	8.08	2.70	4.72	0.00	40	286.91	3	301.80	
201082009	Baitpur R&H - Kandapara GC.(Start from Noapara bazar)	4.00	2.70	1.20	1.50	0.00	0.00	4	11.50	1	12.00	
201082010	Jatrapur GC - Fakirhat-Chitalmari RHD.	4.50	15.50	3.80	6.95	4.76	0.00	17	142.93	1	120.00	
201082011	Depara R&H - Kachua GC via Taleswar hat	4.50	6.70	0.45	4.12	2.13	0.00	15	75.90	0	0.00	
201082012	Barakpur- Taterhat Guchchagram(in/c. Faila & Khanjahan Ali airport Connection), Sadar part	6.50	7.62	0.00	7.62	0.00	0.00	9	115.50	0	0.00	
201082013	Chulkati bazar - Shattala bazar road. (Sadar part)	5.00	1.40	0.20	1.20	0.00	0.00	2	2.38	0	0.00	
201082014	Chulkathi - Ranjeetpur Guchchagram road.	6.00	7.15	2.60	3.55	1.00	0.00	7	62.98	2	2.00	
201082015	KhankaSharif of vill. Shingrai - Karapara School at Mongla-Chandpai H/way via K. Ali Dhigirpar	6.00	3.20	1.24	0.60	1.37	0.00	7	39.38	0	0.00	
201082016	Daratana - Gotapara road.	6.50	12.00	0.00	7.05	4.95	0.00	33	169.45	1	35.00	
UPAZILA ROAD TOTAL: 14 Nos. Road				121.37	20.75	81.65	18.98	0.00	217	1296.74	10	472.60

ROAD TYPE : UNION ROAD

201083003	Khan Jahan Ali mazar hat - Ranbejoypur via Shaitgambuj UP.	4.71	0.85	0.00	0.85	0.00	0.00	2	4.00	0	0.00	
201083004	Khanpur UP (at polerhat) - Utkul bazar via Sreeghat bazar.	4.10	6.94	0.00	3.69	3.25	0.00	8	10.26	0	0.00	
201083005	Gotapara UP office - Bishnapur UP office.	4.50	4.90	1.01	1.88	2.02	0.00	7	80.61	0	0.00	
201083006	Shaitgambuj mosque bazar at R&H - Jatrapur UP.	4.80	5.75	0.00	5.75	0.00	0.00	32	29.42	0	0.00	
201083008	Rakhalgachi UP Office - Sha-awliabag bazar.(sadar portion)	4.00	3.43	0.00	3.43	0.00	0.00	8	22.50	0	0.00	
201083011	Rakhalgachi UP - Chulkathi bazar via Rakhalgachi bazar.	5.00	5.50	0.00	5.50	0.00	0.00	12	15.12	0	0.00	
201083013	Bishnapur UP - Bakerganj bazar.(sadar portion)	4.50	7.30	3.73	0.00	3.57	0.00	6	160.50	1	15.00	
201083015	Shaitgambuj UP - Karapara Bazar via patorpara west danga	4.50	5.25	0.65	4.60	0.00	0.00	12	22.79	0	0.00	
201083019	Kashimpur GC - Mollikerber UP office via Dema UP	4.00	2.60	0.00	2.60	0.00	0.00	6	24.47	0	0.00	
201083022	Bemorta UP - Arjunbahar bazar via Kharasambal bazar.	4.50	8.80	7.90	0.90	0.00	0.00	7	177.49	3	61.00	
201083025	Baroipara UP office - Haderhat bazar via Kartickdia bazar.	4.00	5.50	0.69	1.41	3.40	0.00	12	20.51	1	0.60	
201083032	Baroipara UP office - Ujalpur bazar via Kafurpura school road.	3.66	5.75	0.65	0.85	4.25	0.00	10	147.86	4	9.80	
201083033	Karapara UP - Shaitgambuj rail station bazar road via Dasgambuj mosque.	3.66	2.75	0.30	1.57	0.88	0.00	8	8.62	0	0.00	
201083037	Jatrapur UP - Baroipara bazar via Shasan Ghat road	3.00	4.20	1.80	2.40	0.00	0.00	9	56.18	2	1.20	
201083038	Karapara UP - Mogra Bazar via Nonadanga.	3.64	5.10	0.00	4.90	0.20	0.00	14	9.05	0	0.00	
201083044	Baraipara bazar - Naldha UP office (sadar portion)	4.00	0.85	0.00	0.85	0.00	0.00	2	1.50	0	0.00	
201083046	Chulkathi bazar - Betaga UP.(sadar portion)	3.50	1.50	1.50	0.00	0.00	0.00	5	1.50	0	0.00	
201083047	Bemorta UP(At Fatepur) - Bottala bazar via Bijoypur.	4.00	3.20	0.00	0.00	3.20	0.00	6	48.60	0	0.00	
201083049	Bishnapur UP - Kandapara GC.	3.50	4.40	4.40	0.00	0.00	0.00	5	98.30	4	9.70	
201083050	Khanpur UP - Kalibari bazar.(Chaksree GC)	4.00	5.55	2.38	2.90	0.28	0.00	7	37.99	0	0.00	
UNION ROAD TOTAL: 20 Nos. Road				90.12	25.01	44.07	21.04	0.00	178	977.27	15	97.30

ROAD TYPE : VILLAGE ROAD-A

201084003	South Khanpur - Taterhat - Ranjeetpur.(start from Ranjeetpur Asrayan)	3.50	1.11	1.11	0.00	0.00	0.00	0	0.00	1	1.00
-----------	---	------	------	------	------	------	------	---	------	---	------

BASIC INFORMATION OF ROAD

DIVISION : KHULNA

DISTRICT : BAGHERHAT

ROAD CODE	ROAD NAME	CREST WIDTH (m)	TOTAL LENGTH (Km)	SURFACE TYPE-WISE BREAK-UP (Km)				STRUCTURE		EXISTING GAP	
				EARTHEN	FLEXIBLE PAVEMENT (BC)	BRICK PAVEMENT (WBM/HBB/BFS)	RIGID PAVEMENT (CC/RCC)	NUMBER	SPAN (m)	NUMBER	SPAN (m)
1	2	3	4	5	6	7	8	9	10	11	12
201084005	Karapara UP (Ranbejoypur) - Barakpur Bazar R&H.	3.64	4.00	0.00	2.80	1.20	0.00	4	7.40	0	0.00
201084006	Barakpur - Sreeghat Road	3.65	4.68	4.68	0.00	0.00	0.00	1	3.65	2	85.00
201084008	Sugandhi Tahashil Office R&H Rd	3.50	2.54	2.54	0.00	0.00	0.00	0	0.00	1	15.00
201084009	Mathabhanga R & H - Sukdara bus stand via Sunagar.	4.00	4.30	3.20	0.80	0.30	0.00	8	5.91	0	0.00
201084010	Karapara - Radhaballove via Kathigomti Rd.	3.65	2.40	0.00	2.40	0.00	0.00	3	1.90	0	0.00
201084011	Arjunpur Bazar - Bishnupur	3.65	8.55	8.55	0.00	0.00	0.00	0	0.00	11	171.64
201084025	Shutal - Ujalpur Road	3.65	5.15	5.15	0.00	0.00	0.00	0	0.00	1	18.00
201084028	Ranbejoypur - R & H at Shaitgambuj UP road.	3.50	0.80	0.00	0.50	0.30	0.00	0	0.00	0	0.00
201084030	Badekarapara - Sonatala R & H road.	3.04	1.30	0.00	1.30	0.00	0.00	4	2.26	0	0.00
201084031	B.Sc High school-Laksmikhali BWDB-Chaksree(Kalibari) hat road	3.40	6.20	2.30	3.70	0.20	0.00	6	57.60	0	0.00
201084032	Paschim Shara BWD - Chaksree road	4.64	3.50	0.77	2.74	0.00	0.00	1	0.38	0	0.00
201084034	Karapara bazar-Asram more road	3.05	1.20	0.00	1.20	0.00	0.00	6	2.27	0	0.00
201084035	Kuliadair - Jatrapur Bazar road	4.00	3.50	3.10	0.00	0.40	0.00	1	10.00	0	0.00
201084036	Dakshin Khanpur-Kalibari road	4.00	2.85	2.85	0.00	0.00	0.00	2	14.40	0	0.00
201084038	Patorpara Pry. School-Karapara S.C High school via Pt. Mda.	2.40	2.60	1.93	0.68	0.00	0.00	2	15.60	2	1.20
201084039	Patorpara-Karapara road(Add.CE R&H dept)	3.60	2.88	2.17	0.72	0.00	0.00	4	33.64	6	3.60
201084040	Patilakhali - Nataikhali road	2.50	3.25	3.25	0.00	0.00	0.00	3	26.50	2	15.00
201084041	Kandapara GC(Parnowapara)- Betkhali bazar - Taleswar bazar road.	3.50	10.50	5.55	4.96	0.00	0.00	9	73.90	3	23.00
201084042	Mathabhanga bus stand - Korori UNR.	3.50	2.30	2.30	0.00	0.00	0.00	5	14.10	0	0.00
201084043	Ranbejopur - K.Ali,Paglapir, Thandapir mazar road.	3.64	2.00	0.74	1.26	0.00	0.00	2	1.20	0	0.00
201084044	Afra at Bag-Rupsha FRB - Sardarbari road.	2.50	1.00	1.00	0.00	0.00	0.00	0	0.00	0	0.00
201084045	Polghat - Mogra hat road via bottala.	3.50	2.95	1.90	1.05	0.00	0.00	0	0.00	0	0.00
201084046	Zindapir mazar - Khanjahan Ali mazar with link of nine gambuj mosque.	3.66	3.10	0.80	0.00	2.30	0.00	0	0.00	0	0.00
201084047	Kodhla H/school - kartickdia bazar.	3.50	1.90	1.90	0.00	0.00	0.00	0	0.00	0	0.00
201084048	Jatrapur bazar - Bagdia madrasa road.	3.50	1.65	1.65	0.00	0.00	0.00	0	0.00	0	0.00
201084049	Katakhal bazar - Mollabari Riverghat via Katakhal Govt.P/School.	4.00	1.75	1.75	0.00	0.00	0.00	0	0.00	0	0.00
201084050	Rakhalgachi bazar - Korori Govt. school.	3.00	1.50	1.50	0.00	0.00	0.00	1	15.00	0	0.00
201084051	Dema bridge - Putimari BWDB road.	4.00	5.00	5.00	0.00	0.00	0.00	0	0.00	0	0.00
201084052	Fatepur - Doblakhali road.	3.05	5.00	4.60	0.00	0.40	0.00	3	7.10	1	40.00
201084053	Bemorta - kalabaria Adarshagram road.	2.50	2.00	2.00	0.00	0.00	0.00	0	0.00	0	0.00
201084054	Bagerhat bus stand - Sobaki sluice gate road.	4.00	5.50	4.70	0.40	0.40	0.00	1	61.50	0	0.00
201084055	Bagerhat - Rupsha D.C rd. - Daritaluk mosque.	3.50	0.70	0.00	0.35	0.35	0.00	1	0.60	0	0.00
201084056	Morga bazar - Bagerhat - Rupsha D.C.Rd.	3.64	1.70	1.02	0.68	0.00	0.00	21	11.17	0	0.00
201084057	Benegati(Old Gotapara UP) - Bhatshala Ferryghat	3.60	3.40	2.40	0.00	1.00	0.00	9	78.00	4	7.00
201084058	C & B bazar - Shaawliabag mazar road (at H/O Mayor Mr.Tayyab)	4.00	1.50	1.25	0.25	0.00	0.00	1	0.63	0	0.00
201084059	Jatrapur - Bagerhat-Rupsha rd. via chapatala P/School	3.50	2.50	2.50	0.00	0.00	0.00	1	0.38	2	1.01
201084060	Haderhat bazar - Bakhergonj bazar via singa kheyaghat WDB road.	3.50	5.45	5.45	0.00	0.00	0.00	0	0.00	0	0.00
201084061	Saitgombuj rail Station bazar to Mogra bazar via sabekdanga	3.64	1.70	0.85	0.85	0.00	0.00	4	2.40	0	0.00
201084062	Monigonj - Gopalkati - Bishnapur Rd.	3.00	4.80	1.70	0.00	3.10	0.00	2	25.20	0	0.00
201084063	Haderhat bazar - Uzalpur bazar via Singa kheyaghat Road.	3.65	5.00	3.50	0.00	1.50	0.00	0	0.00	1	60.00
201084064	Rakhal Gachi Bazar - Sayedpur FRB road	3.00	3.49	2.76	0.00	0.74	0.00	0	0.00	3	5.00
201084065	Maniktala R & H - Rakhagachi bazar road.	3.50	1.20	1.20	0.00	0.00	0.00	1	10.00	0	0.00
201084066	Fatepur R&H (Amtala) - Madrasa bazar road.	3.00	2.20	2.20	0.00	0.00	0.00	0	0.00	0	0.00
201084067	Bagerhat Pallibidyut DC rd - Polghat - Monigonj ferrighat road.	3.50	2.60	0.00	2.60	0.00	0.00	5	15.88	0	0.00
201084068	Jatrapur at UZR - Komorpur via Afra Mowmachi palon project & Murshidpur.	3.50	3.90	1.97	1.69	0.24	0.00	2	4.38	5	4.20
201084069	Benegati - Bottala bazar via Old Gotapara UP.	4.00	4.00	3.20	0.00	0.80	0.00	4	1.20	1	50.00
201084070	Nonadanga - Krishnanagar road.	3.50	0.80	0.00	0.80	0.00	0.00	3	0.98	0	0.00
201084071	Afra - Komorpur CARE Rd	3.52	4.00	0.00	3.93	0.07	0.00	4	9.60	0	0.00
201084072	Dema Bridge - Khagrghat bridge BWDB road	4.20	7.15	7.15	0.00	0.00	0.00	0	0.00	0	0.00
201084074	Utkul bazar - Singati rail station bazar.	5.00	0.70	0.00	0.70	0.00	0.00	0	0.00	0	0.00

BASIC INFORMATION OF ROAD

DIVISION : KHULNA

DISTRICT : BAGERHAT

ROAD CODE	ROAD NAME	CREST WIDTH (m)	TOTAL LENGTH (Km)	SURFACE TYPE-WISE BREAK-UP (Km)				STRUCTURE		EXISTING GAP	
				EARTHEN	FLEXIBLE PAVEMENT (BC)	BRICK PAVEMENT (WBM/HBB/ BFS)	RIGID PAVEMENT (CC/RCC)	NUMBER	SPAN (m)	NUMBER	SPAN (m)
1	2	3	4	5	6	7	8	9	10	11	12
201084075	Kharasambal bazar - Arjunbahor bazar via Arjunbahor govt. pri.school.	3.00	4.00	4.00	0.00	0.00	0.00	2	49.00	0	0.00
201084076	Khagra Ghat Primary School - Sarkardanga BWDB road	3.00	3.00	3.00	0.00	0.00	0.00	1	10.00	0	0.00
201084077	Kapali bondor - Kharasambol Rd	2.50	3.00	3.00	0.00	0.00	0.00	0	0.00	5	52.62
201084078	Kharasambal - Begazalia road.	2.50	3.00	3.00	0.00	0.00	0.00	1	30.00	0	0.00
201084079	Badekarapara - Kathigomti road.	3.50	1.50	1.50	0.00	0.00	0.00	0	0.00	0	0.00
201084080	Ranbejoypur(Tetultala) - Sundarghona Kazibari road.	4.50	1.10	0.00	1.10	0.00	0.00	1	2.00	0	0.00
201084081	Kondola - Taleswar road.	3.50	1.20	1.20	0.00	0.00	0.00	2	23.00	0	0.00
201084082	Sonatala R&H - Karapara bazar (at football field). (District road as per new road classification)	5.00	2.30	1.13	0.95	0.00	0.23	6	6.50	0	0.00
201084083	Fultala - Dewanbati village road.	3.00	1.95	1.25	0.00	0.70	0.00	0	0.00	0	0.00
201084084	Ranbejoypur - Daritaluk road.	3.50	0.70	0.00	0.00	0.70	0.00	1	2.00	0	0.00
201084085	Roghunathpur(H/O khokon) - Utkul westpara	3.50	2.00	2.00	0.00	0.00	0.00	0	0.00	0	0.00
201084087	Badhrapara Kheyghat - Boitpur Ananda Niketan School road	3.20	1.40	0.00	1.40	0.00	0.00	0	0.00	1	0.60
201084088	Bishnapur up office rd - Panighat	3.00	1.50	1.50	0.00	0.00	0.00	0	0.00	0	0.00
201084089	KBK pri. School - Komorpur. Road	3.50	2.00	2.00	0.00	0.00	0.00	2	3.90	0	0.00
201084090	Murshidpur (H/O Mayen) - Komorpur community clinic.	3.50	2.00	2.00	0.00	0.00	0.00	0	0.00	0	0.00
201084091	Chapatola (H/O Amin) - Jatrapur govt. pri. School	4.00	1.50	1.50	0.00	0.00	0.00	0	0.00	0	0.00
201084092	Rahimabad school - Chapatola GPS	3.00	2.00	2.00	0.00	0.00	0.00	0	0.00	0	0.00
201084093	West Saera bazar - Sreeghat bazar via sadullahpur.	3.50	2.00	0.00	0.00	2.00	0.00	2	0.90	0	0.00
201084094	Dema UP office - Hedayetpur bazar(at UZR).	4.00	4.00	0.00	4.00	0.00	0.00	9	20.51	0	0.00
201084095	Karapara UP office to Karapara bazar via Magnitala bazar rd.	3.50	2.15	0.28	1.17	0.70	0.00	2	0.76	0	0.00
201084096	Jatrapur UP - Baroipara bazar via Baghdia road	2.50	6.45	4.80	1.65	0.00	0.00	11	49.15	7	4.20
201084098	Old Daratanaghat (K.V.Fish market) - Bemorta UP office via Madrasa bazar.	4.00	3.40	0.08	1.47	1.86	0.00	4	4.63	0	0.00
201084099	Rakhalgachi UP - Chulkathi bazar via Ranjeetpur.	4.00	3.55	2.12	1.44	0.00	0.00	5	4.52	0	0.00
201084100	Bottala bazar(Joygaci) - Kachua UP via Taleswar bazar.(sadar portion)	4.00	4.30	0.62	3.68	0.00	0.00	6	11.24	3	1.28
201084101	Bishnupur UP office (Shahoshpur) - Badokhali bazar.	3.75	3.10	0.00	0.00	3.10	0.00	2	23.60	0	0.00
201084102	Kharasambol bazar - Goailmat bazar via Kakar bill road.	3.00	2.25	2.25	0.00	0.00	0.00	0	0.00	0	0.00
VILLAGE ROAD-A TOTAL: 77 Nos. Road			229.10	153.34	53.19	22.35	0.23	181	756.45	62	559.35

ROAD TYPE : VILLAGE ROAD-B

201085001	Churamoni Khal - Hakimpur Rd	3.00	2.00	2.00	0.00	0.00	0.00	3	9.00	0	0.00
201085002	Ranjitpur - Hakimpur Rd	3.00	2.50	2.50	0.00	0.00	0.00	1	39.00	0	0.00
201085003	Mogra bazar - Badokhali P/School	3.50	2.02	2.02	0.00	0.00	0.00	1	1.20	2	2.00
201085005	Kursail - Ujalpur Rd	3.65	1.50	1.50	0.00	0.00	0.00	1	13.00	1	2.50
201085006	Rasulpur Paulpara Rd.	3.50	1.61	1.61	0.00	0.00	0.00	0	0.00	1	5.00
201085007	Paikpara Madrasa - Chulkati Rd	3.00	1.15	1.15	0.00	0.00	0.00	0	0.00	1	2.50
201085008	Khanjahan Ali Syedpur Rd	3.00	2.50	2.50	0.00	0.00	0.00	0	0.00	1	2.00
201085009	Syedpur Madrasa Rd	3.00	1.20	1.20	0.00	0.00	0.00	1	17.00	0	0.00
201085010	Dari Rasulpur Rd	3.00	1.20	1.20	0.00	0.00	0.00	1	18.00	0	0.00
201085015	Doritaluk Rd - Bagmara Road	3.96	2.15	1.20	0.95	0.00	0.00	3	1.20	0	0.00
201085044	Arpara School - Fakirhat Boder Rd	2.50	1.35	1.35	0.00	0.00	0.00	0	0.00	2	9.00
201085048	Kartickdia - Suryabedi Rd	3.60	2.72	2.72	0.00	0.00	0.00	1	10.00	1	2.00
201085052	Keshobpur- Chargram - Kondola Rd	4.87	6.14	4.34	0.00	1.80	0.00	1	53.00	17	106.80
201085053	Paickpara road	4.50	0.44	0.44	0.00	0.00	0.00	1	0.30	1	0.60
201085054	Dhalchaka bazar - Polerhat	3.65	6.00	6.00	0.00	0.00	0.00	4	13.00	1	15.00
201085057	Bakultala - Meghnilata Rd	3.65	0.80	0.80	0.00	0.00	0.00	0	0.00	2	2.00
201085059	Joygachi Foot ball field - Bemorta H/School	3.65	3.10	3.10	0.00	0.00	0.00	0	0.00	1	7.63
201085060	Batshala ferry ghat road	3.05	2.00	0.00	2.00	0.00	0.00	1	50.00	0	0.00
201085061	Ranjitpur - Khulna Mongla H Way	3.65	2.10	0.90	1.20	0.00	0.00	1	20.00	0	0.00
201085062	Sundarghona R&H - Teani Rd	3.00	1.65	1.65	0.00	0.00	0.00	1	16.00	0	0.00
201085063	Saira Madhudia School - Ranabhuni CARE	4.00	3.00	3.00	0.00	0.00	0.00	1	21.00	0	0.00

BASIC INFORMATION OF ROAD

DIVISION : KHULNA

DISTRICT : BAGERHAT

ROAD CODE	ROAD NAME	CREST WIDTH (m)	TOTAL LENGTH (Km)	SURFACE TYPE-WISE BREAK-UP (Km)				STRUCTURE		EXISTING GAP	
				EARTHEN	FLEXIBLE PAVEMENT (BC)	BRICK PAVEMENT (WBM/HBB/BFS)	RIGID PAVEMENT (CC/RCC)	NUMBER	SPAN (m)	NUMBER	SPAN (m)
1	2	3	4	5	6	7	8	9	10	11	12
201085065	Khalshi - Khanjahan Ali Rd	3.00	3.20	3.20	0.00	0.00	0.00	2	4.50	4	7.00
201085066	P.C Dema GCC - Panchamala Road	3.00	2.60	2.60	0.00	0.00	0.00	0	0.00	2	50.00
201085069	Mandra road	4.00	6.00	6.00	0.00	0.00	0.00	1	25.46	0	0.00
201085071	Kandapara Beshorgati road	4.00	3.50	3.50	0.00	0.00	0.00	3	76.00	0	0.00
201085072	Sekhra road	3.50	4.00	4.00	0.00	0.00	0.00	2	84.00	0	0.00
201085073	Mollabari-Ku-Bisnupur road	3.90	2.50	2.50	0.00	0.00	0.00	1	16.00	0	0.00
201085074	Kondola-Patilikhali road	4.00	2.00	2.00	0.00	0.00	0.00	1	30.00	0	0.00
201085075	Jatrapur Raghunathpur road	4.00	2.00	2.00	0.00	0.00	0.00	1	18.00	0	0.00
201085076	Utkul-Paschimpara road	3.50	2.25	2.25	0.00	0.00	0.00	1	18.00	0	0.00
201085077	Ranjitpur-Sonatuni road	4.00	2.50	2.50	0.00	0.00	0.00	1	27.00	0	0.00
201085080	Baro Chand pur road	3.40	2.40	1.90	0.00	0.50	0.00	3	29.50	1	18.00
201085081	Kalia purba para road	3.20	2.10	1.73	0.22	0.15	0.00	0	0.00	0	0.00
201085082	Kasimpur bazar bridge to Abdur Rasul pur road	4.00	3.80	3.70	0.00	0.10	0.00	1	4.50	2	44.00
201085083	Khagra ghat purba para road	3.00	1.55	1.35	0.00	0.20	0.00	0	0.00	0	0.00
201085084	Kasim pur West para school road	3.00	1.00	1.00	0.00	0.00	0.00	0	0.00	0	0.00
201085085	PC Dama Purba para - Mallikar bare road	3.10	2.10	1.70	0.00	0.40	0.00	0	0.00	0	0.00
201085086	Saw Baki Sluice gate - Abdur Rasul pur road	3.05	1.89	1.89	0.00	0.00	0.00	1	0.90	0	0.00
201085087	Bara Bansh baria road	2.95	2.40	2.40	0.00	0.00	0.00	0	0.00	0	0.00
201085088	PC Dama pucca road - Mallik bari road	3.20	1.80	1.50	0.00	0.30	0.00	0	0.00	0	0.00
201085089	Dema West para road	3.10	1.40	1.25	0.00	0.15	0.00	0	0.00	0	0.00
201085090	PC Dama West para road	3.00	1.50	1.50	0.00	0.00	0.00	0	0.00	0	0.00
201085092	Kalia South para road	3.00	1.08	1.08	0.00	0.00	0.00	0	0.00	0	0.00
201085093	Bansh Baria High school road	2.98	1.54	1.54	0.00	0.00	0.00	0	0.00	0	0.00
201085094	Kasimpur bazar - Kasimpur village road	3.10	0.90	0.90	0.00	0.00	0.00	0	0.00	0	0.00
201085095	Mirjapur village road	3.00	2.15	2.15	0.00	0.00	0.00	0	0.00	0	0.00
201085097	Batibari road.	3.00	0.60	0.28	0.27	0.06	0.00	1	16.00	0	0.00
201085098	Baro Mile more at Bag - Rupsha rd. - Sarufkhar dighi.	3.00	1.50	1.50	0.00	0.00	0.00	0	0.00	0	0.00
201085099	Chulkathi Regd. Pri. School - Sunagar govt. pri. School	3.00	1.50	1.50	0.00	0.00	0.00	0	0.00	0	0.00
201085100	Panighat - Chowkighat road.	3.50	2.00	2.00	0.00	0.00	0.00	0	0.00	0	0.00
201085101	Bishnupur kundupara road.	2.20	1.00	1.00	0.00	0.00	0.00	0	0.00	0	0.00
201085102	Kandapara Pri/school - Beshoregati koramara rd.	3.00	1.50	1.50	0.00	0.00	0.00	0	0.00	0	0.00
201085103	Baniagati village road.	3.00	1.00	1.00	0.00	0.00	0.00	0	0.00	0	0.00
201085104	Paikpara Dasminsha Pri/school road.	2.50	0.50	0.50	0.00	0.00	0.00	1	35.00	0	0.00
201085105	Depara karam hazi house road.	2.50	0.50	0.50	0.00	0.00	0.00	0	0.00	0	0.00
201085106	Bemorta - khalkulia road.	3.00	1.00	1.00	0.00	0.00	0.00	0	0.00	0	0.00
201085107	Baitpur Mollahbari road.	3.00	1.00	1.00	0.00	0.00	0.00	0	0.00	0	0.00
201085108	Bemorta bottala bazar - bijoypur pri/school road.	2.50	1.40	1.40	0.00	0.00	0.00	0	0.00	0	0.00
201085109	Katakhal - Rajnarayan road.	2.50	1.50	1.50	0.00	0.00	0.00	0	0.00	0	0.00
201085110	Shotal village road.	2.50	1.20	1.20	0.00	0.00	0.00	0	0.00	0	0.00
201085111	Bakpur Islam Shek shop - Mandar mazhi road.	3.00	1.40	1.40	0.00	0.00	0.00	0	0.00	0	0.00
201085112	Bakpur salam Engr's house road.	3.00	1.50	1.50	0.00	0.00	0.00	0	0.00	0	0.00
201085113	Kafurpura maddhyapara road.	2.50	1.00	1.00	0.00	0.00	0.00	0	0.00	0	0.00
201085114	Baroipara - Andirkul road.	3.00	2.50	2.50	0.00	0.00	0.00	0	0.00	0	0.00
201085115	Baroipara - Rajpat road.	2.50	2.00	2.00	0.00	0.00	0.00	0	0.00	0	0.00
201085116	Baroipara halderpara village road.	3.50	2.00	2.00	0.00	0.00	0.00	0	0.00	0	0.00
201085117	Ajodhamath connecting road.	3.50	2.00	2.00	0.00	0.00	0.00	0	0.00	0	0.00
201085118	South Khanpur palpara road.	2.50	1.20	1.20	0.00	0.00	0.00	0	0.00	0	0.00
201085119	Uttar Khanpur Khanbari house road.	3.00	1.50	1.50	0.00	0.00	0.00	0	0.00	0	0.00
201085120	Kathaltala - Mogra - Badamtala road.	3.00	2.50	2.50	0.00	0.00	0.00	0	0.00	0	0.00
201085121	Jatrapur - sharaitala - Khalshi road.	3.50	1.50	0.70	0.80	0.00	0.00	0	0.00	0	0.00
201085122	Khankasharif - Mashzidbari road.	2.50	1.00	0.00	0.17	0.83	0.00	0	0.00	0	0.00
201085123	Ghoradighi road.	4.00	2.00	1.65	0.35	0.00	0.00	0	0.00	0	0.00
201085124	Moniganj - Gopalkathi kheyaghat via Mazhidanga Asrayan.	4.00	0.50	0.50	0.00	0.00	0.00	0	0.00	0	0.00
201085125	Shaitgambuj UP - Shaitgambuj mosque bazar.	3.50	1.20	1.20	0.00	0.00	0.00	2	0.90	0	0.00
201085126	Sugandi Primary schol-Late Dr. Abu syed H/O road	3.64	1.00	1.00	0.00	0.00	0.00	1	10.00	0	0.00

BASIC INFORMATION OF ROAD

DIVISION : KHULNA

DISTRICT : BAGERHAT

ROAD CODE	ROAD NAME	CREST WIDTH (m)	TOTAL LENGTH (Km)	SURFACE TYPE-WISE BREAK-UP (Km)				STRUCTURE		EXISTING GAP	
				EARTHEN	FLEXIBLE PAVEMENT (BC)	BRICK PAVEMENT (WBM/HBB/BFS)	RIGID PAVEMENT (CC/RCC)	NUMBER	SPAN (m)	NUMBER	SPAN (m)
1	2	3	4	5	6	7	8	9	10	11	12
201085127	Kartickdia bazar - Dattaghata bridge road.	3.50	2.00	2.00	0.00	0.00	0.00	0	0.00	0	0.00
201085128	Ranjitpur Asrayan - Ranjitpur Regd. Pri/school road.	3.00	1.00	1.00	0.00	0.00	0.00	0	0.00	0	0.00
201085129	Kathaltala - Palpara more with link of Shaitgambuj mosque	3.50	1.80	1.80	0.00	0.00	0.00	0	0.00	0	0.00
201085130	Bade Karapara Southpara road.	3.50	0.65	0.00	0.65	0.00	0.00	1	0.38	0	0.00
201085131	Gobordia village road.	3.00	1.70	0.60	0.00	1.10	0.00	1	4.00	0	0.00
201085132	Uttar khanpur Asrayan road.	4.00	1.20	0.80	0.00	0.40	0.00	2	39.38	0	0.00
201085133	Mukkhait Kazibari - Barobari road.	2.50	0.50	0.50	0.00	0.00	0.00	0	0.00	0	0.00
201085134	P.C. college road.	4.00	0.65	0.00	0.65	0.00	0.00	2	0.68	0	0.00
201085135	Hakimpur Mabud Mowlana road	3.50	0.80	0.80	0.00	0.00	0.00	0	0.00	0	0.00
201085136	Depara Madrasha road.	3.50	0.70	0.70	0.00	0.00	0.00	1	42.46	0	0.00
201085137	Kandapara GC - Beshoregati school road.	3.00	1.00	0.65	0.00	0.35	0.00	1	25.46	0	0.00
201085138	Kondola North Khargobari house road.	3.50	0.50	0.30	0.20	0.00	0.00	0	0.00	0	0.00
201085139	Khanjahan Ali Yatimkhana road.	3.00	1.20	0.90	0.00	0.30	0.00	0	0.00	0	0.00
201085140	Patilakhali - Taleswar road.(end at Patilakhali H/school)	3.50	1.00	0.00	0.00	1.00	0.00	2	6.00	0	0.00
201085141	Chapatola Village road.(H/O Barik - H/O Momin)	3.00	1.00	1.00	0.00	0.00	0.00	0	0.00	0	0.00
201085142	Utkul Purbapara road.(H/O Bakul - H/O Momrej)	3.50	1.50	1.50	0.00	0.00	0.00	0	0.00	0	0.00
201085143	Chapatola Maddhypara road. (H/O Nowsher - K.Ali rd)	4.00	2.00	2.00	0.00	0.00	0.00	0	0.00	0	0.00
201085144	Rahimabad school - Badokhali school rd.	3.00	2.50	2.50	0.00	0.00	0.00	0	0.00	0	0.00
201085145	Mukkhait - Kaldia road.	3.00	2.80	2.80	0.00	0.00	0.00	0	0.00	0	0.00
201085146	Baburhat - Charghat road.	3.00	3.00	3.00	0.00	0.00	0.00	0	0.00	0	0.00
201085147	Chulkathi Ghanosampur H/school - Chulkathi R & H (Kismat vatta village rd.)	3.00	1.90	1.90	0.00	0.00	0.00	0	0.00	0	0.00
201085148	Joukhali bridge - Ranbhumi shahapara road.	3.50	4.00	4.00	0.00	0.00	0.00	0	0.00	1	18.00
201085149	Baitpur north bhaddrapara road.	3.00	1.80	1.80	0.00	0.00	0.00	0	0.00	0	0.00
201085150	Bishnupur - Kamardangi road.	2.50	1.00	1.00	0.00	0.00	0.00	0	0.00	0	0.00
201085151	Kuliadair mosque road.	3.00	1.50	1.50	0.00	0.00	0.00	0	0.00	0	0.00
201085152	Vatta bus stand - Vatta Balighata govt. pri. School	3.50	1.00	0.00	0.00	1.00	0.00	0	0.00	0	0.00
201085153	Singra Mollick bari road.	2.50	1.00	1.00	0.00	0.00	0.00	0	0.00	0	0.00
201085154	Monogong - Taleswar bazar via Kondala road.	3.00	5.00	5.00	0.00	0.00	0.00	0	0.00	0	0.00
201085155	Bigoypur - dhalnager road.	2.80	1.00	1.00	0.00	0.00	0.00	0	0.00	0	0.00
201085156	Mundra khaidilar house - Habibmolloh house road.	3.00	1.00	1.00	0.00	0.00	0.00	0	0.00	0	0.00
201085157	Badokhali pry. School - Mahatab mollick house road.	2.70	0.60	0.60	0.00	0.00	0.00	0	0.00	0	0.00
201085158	Paickpara santu house - Dosurinsha khoko house road.	2.80	1.00	1.00	0.00	0.00	0.00	0	0.00	0	0.00
201085159	Bisnapur Maddonpara Mosque - Susanda babu house road.	2.50	1.00	1.00	0.00	0.00	0.00	0	0.00	0	0.00
201085160	Choto Singah pry. School - Bisnapur U.P office road.	3.00	2.50	2.50	0.00	0.00	0.00	0	0.00	0	0.00
201085161	Boitpur Momin uddin school - Burirchar bridge road.	3.00	1.50	1.50	0.00	0.00	0.00	0	0.00	0	0.00
201085162	Bemorta Jabbar Sk house - Nadair halder house road.	2.50	1.20	1.20	0.00	0.00	0.00	0	0.00	0	0.00
201085163	Bemorta Rashid mollick house - Mogid Sk house road.	2.50	1.00	1.00	0.00	0.00	0.00	0	0.00	0	0.00
201085164	Baddrapara Nazrul Dr. house - Gamil profesor house road.	2.60	1.50	1.50	0.00	0.00	0.00	0	0.00	0	0.00
201085165	Karimpur Telitehali - Baliadanga road.	2.50	2.50	2.50	0.00	0.00	0.00	0	0.00	0	0.00
201085166	Sarkardong village road.	2.70	3.00	3.00	0.00	0.00	0.00	0	0.00	0	0.00
201085167	Headyetpur pachimpara road.	2.50	1.50	1.50	0.00	0.00	0.00	0	0.00	0	0.00
201085168	Headayetpur Dakin para road	2.50	2.00	2.00	0.00	0.00	0.00	0	0.00	0	0.00
201085169	Sowbaki Sluicegate - Gilerdanga road.	3.00	4.25	4.25	0.00	0.00	0.00	0	0.00	0	0.00
201085170	Khegraghat choto bridge - Chaelpur road.	2.50	1.50	1.50	0.00	0.00	0.00	0	0.00	0	0.00
201085171	Bhattoprotap naton mosque - Kodla high school road.	3.00	1.25	1.25	0.00	0.00	0.00	0	0.00	0	0.00
201085172	Dattaghat bridge - Kartickdia (Dabur bazar) road.	3.00	1.50	1.50	0.00	0.00	0.00	0	0.00	0	0.00
201085173	Khudra chaksree pry. School - C&B bazar via Gobinda mondir road.	3.00	1.25	1.25	0.00	0.00	0.00	0	0.00	0	0.00
201085174	Chulkathi syedpur Mohendra mor - Moslem's shop via paulpara road.	3.00	3.00	3.00	0.00	0.00	0.00	0	0.00	0	0.00
201085175	Rakhalgachi bazar - R&H road Near Rakib's shop road.	3.00	2.00	2.00	0.00	0.00	0.00	0	0.00	0	0.00
201085176	Boropaickpara - K Ali road.	3.00	1.00	1.00	0.00	0.00	0.00	0	0.00	0	0.00
201085177	Mohadeb's shop - Pilljang U.P office road.	3.00	1.50	1.50	0.00	0.00	0.00	0	0.00	0	0.00

BASIC INFORMATION OF ROAD

DIVISION : KHULNA

DISTRICT : BAGERHAT

ROAD CODE	ROAD NAME	CREST WIDTH (m)	TOTAL LENGTH (Km)	SURFACE TYPE-WISE BREAKE-UP (Km)				STRUCTURE		EXISTING GAP	
				EARTHEN	FLEXIBLE PAVEMENT (BC)	BRICK PAVEMENT (WBM/HBB/BFS)	RIGID PAVEMENT (CC/RCC)	NUMBER	SPAN (m)	NUMBER	SPAN (m)
1	2	3	4	5	6	7	8	9	10	11	12
VILLAGE ROAD-B TOTAL: 127 Nos. Road			229.54	213.45	7.46	8.64	0.00	55	795.82	41	294.03
BAGERHAT-S UPAZILA TOTAL: 238 Nos. Road			670.13	412.53	186.37	71.00	0.23	631	3826.28	128	1423.28