

# ROAD MAP KALIGANJ UPAZILA SATKHIRA DISTRICT



## LEGEND

- Administrative Boundary**
- International Boundary
  - District Boundary
  - Upazila Boundary
  - Union Boundary
  - Municipal Boundary

**Administrative HQs**

- District HQ
- Upazila HQ
- ▲ Union HQ

**Physical Infrastructures**

- National Highways
- Regional Highways
- Zila Road
- Upazila Road (Pucca)
- Upazila Road (Katcha)
- Union Road (Pucca)
- Union Road (Katcha)
- Village Road A (Pucca)
- Village Road A (Katcha)
- Village Road B (Pucca)
- Village Road B (Katcha)
- Paurashava Road
- Railway Network
- Embankment
- Telecommunication line
- Power Transmission Line

**Natural Features**

- Wide River
- Water Bodies
- Sandy Area
- Khal
- Forest
- Hill

**Socio-Economic Infrastructures**

- Growth Centre
- ▲ Small Hat/Bazar
- Police Station
- Upazila Health Complex
- Family welfare Centre
- Community Clinic
- Post Office
- College
- High School
- Primary School
- Madrasa
- Mosque
- ▲ Ashrayan/Abasan
- Temple

Compiled from : LGED Upazila Base Maps 1994-95, Landsat TM 1998, GPS Survey 1999 and Field Checking in November 2004.  
Projection : Lambert's Conformal Conic

PREPARED BY : GIS UNIT  
LOCAL GOVERNMENT ENGINEERING DEPARTMENT



SCALE

0 1 Kilometers

R.F. 1:104,000

## BASIC INFORMATION OF ROAD

**DIVISION : KHULNA**

**DISTRICT : SATKHIRA**

ROAD CODE	ROAD NAME	CREST WIDTH (m)	TOTAL LENGTH (Km)	SURFACE TYPE-WISE BREAK-UP (Km)				STRUCTURE		EXISTING GAP	
				EARTHEN	FLEXIBLE PAVEMENT (BC)	BRICK PAVEMENT (WBM/HBB/BFS)	RIGID PAVEMENT (CC/RCC)	NUMBER	SPAN (m)	NUMBER	SPAN (m)
1	2	3	4	5	6	7	8	9	10	11	12

**UPAZILA : KALIGANJ**

**ROAD TYPE : UPAZILA ROAD**

287472001	Kaligonj ZR - Nokipur GC Via Nagimgonj & Ratanpur GC	7.32	15.24	0.00	15.24	0.00	0.00	26	28.50	0	0.00	
287472002	Kaliganj ZR - Khanpur ZR Via Kushlia & Baliadanga GC	7.32	18.50	0.00	18.50	0.00	0.00	18	28.50	1	2.50	
287472004	Kaligonj ZR - Uzripur GC - Assassuni	7.32	15.20	1.23	13.97	0.00	0.00	47	107.30	0	0.00	
287472005	Khanpur Baliadanga GCCR - Uzipur GC Via Gobindokati Hat	4.50	12.50	12.50	0.00	0.00	0.00	5	16.34	14	9.90	
287472007	Raypur ZR - Nurnagar GC Via Sharajpur Hat	4.50	7.70	5.70	0.00	2.00	0.00	2	12.79	20	12.00	
287472008	Dudly ZR - Ratanpur GC	4.20	4.20	2.70	0.00	1.50	0.00	11	29.60	0	0.00	
287472009	Nazimgonj GC - Debhata Via Khanjia Bazaar	4.60	9.30	0.00	4.47	4.83	0.00	29	14.43	0	0.00	
287472010	Kaligonj Z/R - Taril Up Via Goalkhali Road. (UZR #390)	3.66	8.50	0.00	8.50	0.00	0.00	0	0.00	0	0.00	
287472011	Moutala Z/R - Jeroangacha Hat Via Namajgar (UZR #387)	4.50	4.50	0.00	4.50	0.00	0.00	8	6.90	0	0.00	
287472012	Kaligonj Z/R - Taltalhat via Dakshin Sreepur UP, Bishnopur UP, Bashtala Bazar & Ramnagar (UZR #388)	3.69	22.90	3.40	19.50	0.00	0.00	32	50.71	3	1.80	
<b>UPAZILA ROAD TOTAL: 10 Nos. Road</b>				118.54	25.53	84.68	8.33	0.00	178	295.07	38	26.20

**ROAD TYPE : UNION ROAD**

287473002	Pawkhali ZR - Mothureshpur UP	4.24	2.00	0.00	0.00	2.00	0.00	2	13.80	2	1.20	
287473005	Dudly Bazar - Ratanpur GC via Dhalbari UP	3.69	7.30	6.80	0.50	0.00	0.00	0	0.00	12	6.60	
287473006	Bharashimla ZR (Bazar) - Bashantapur Bazar (Food Godown) via Bharashimla UP	5.00	2.05	1.05	1.00	0.00	0.00	10	6.50	0	0.00	
287473007	Nalta UP - Khanzia Bazar Via Nalta Chowmohoni	5.00	4.74	0.56	4.18	0.00	0.00	17	18.26	0	0.00	
287473013	Moutala bazar - Pulinbabur Hat UZR via Moutala UP	3.65	6.80	6.80	0.00	0.00	0.00	0	0.00	18	12.02	
287473022	Dhalbari UP - Gobindopur hat	3.20	1.20	1.20	0.00	0.00	0.00	0	0.00	3	1.80	
287473037	Krishnagar UP - Kalikapur Bazar(Ferryghat)	3.80	5.60	2.60	3.00	0.00	0.00	1	0.60	3	1.80	
287473038	Nalta GC - Tarali UP Road	7.32	7.42	0.00	7.42	0.00	0.00	33	17.40	0	0.00	
287473039	Nalta UP - Khanzia bazar via Ghorapota	3.16	7.30	6.41	0.54	0.35	0.00	0	0.00	6	3.60	
287473041	Ratanpur UP - Bagmari Bazar via Kadamtala Bazar	3.35	4.10	2.60	0.00	1.50	0.00	1	0.60	4	2.40	
287473042	Moutala UP - Bhadrakhali bazar	4.00	6.30	4.70	0.00	1.60	0.00	8	5.80	12	7.20	
287473043	Mautala UP - Sankarkati Hat via Krishnahagar UP	3.60	9.20	9.20	0.00	0.00	0.00	4	12.90	6	12.24	
287473044	Bishnupur UP - Jerongacha Hat via Kushlia GC	3.00	2.95	2.05	0.90	0.00	0.00	0	0.00	7	4.20	
287473045	Jerongacha Hat- Dhakkin SripurUP Via Srikhola Football field	4.00	3.40	3.40	0.00	0.00	0.00	0	0.00	0	0.00	
<b>UNION ROAD TOTAL: 14 Nos. Road</b>				70.36	47.37	17.54	5.45	0.00	76	75.86	73	53.06

**ROAD TYPE : VILLAGE ROAD-A**

287474001	Nazimganj - Ratanpur GCC Dhalbaria hat	2.23	0.90	0.90	0.00	0.00	0.00	0	0.00	2	1.20
287474002	Nazimganj Ratanpur GCC - Bashntapur BDR Camp	5.00	3.85	0.32	3.53	0.00	0.00	0	0.00	0	0.00
287474003	Thakra Chowmohoni - Mahatpur Shadon ghose	3.27	3.30	3.30	0.00	0.00	0.00	0	0.00	5	3.00
287474004	Vadrakhali Bazar - Pirojpur hat	4.02	1.70	0.90	0.00	0.80	0.00	0	0.00	2	1.20
287474005	Ratanpur hat - Bashjaria BDR camp	3.52	3.55	3.55	0.00	0.00	0.00	2	4.50	0	0.00
287474006	Pirojpur R&H - Gobindapur GCC Road	4.15	3.10	3.10	0.00	0.00	0.00	0	0.00	0	0.00
287474007	Jirongacha hat - Gobindapur-Purbo pania	2.70	1.00	1.00	0.00	0.00	0.00	0	0.00	0	0.00
287474009	Dhalbaria U.P. office - Bashjaria BDR camp	3.65	4.00	4.00	0.00	0.00	0.00	1	0.00	5	3.00
287474010	Pirojpur ZR - Uksha BDR camp	4.72	5.40	3.84	1.56	0.00	0.00	0	0.00	5	3.00
287474012	Near Roypur bridge - Norharkati	4.40	1.30	1.30	0.00	0.00	0.00	0	0.00	2	1.20
287474013	Bishnapur Bazar - Chowmohoni	3.00	1.22	1.22	0.00	0.00	0.00	0	0.00	2	1.20
287474014	Kushlia GCC - Lakhinathpur	3.69	3.70	2.51	1.19	0.00	0.00	1	0.00	4	2.40
287474016	Thana H/Q - Chanka Akshed master house	4.44	1.40	0.00	0.00	1.40	0.00	1	0.90	2	1.20
287474018	Vadrakhali Bazer - Charjamuna	4.00	1.70	1.70	0.00	0.00	0.00	0	0.00	3	1.80
287474019	Vagerhat - Sota Village	2.47	4.15	4.15	0.00	0.00	0.00	1	0.00	3	1.80
287474021	Baliadanga Bazar - Sankarkati R1 Rd	3.25	2.00	0.66	1.34	0.00	0.00	0	0.00	3	1.80

## BASIC INFORMATION OF ROAD

**DIVISION : KHULNA**

**DISTRICT : SATKHIRA**

ROAD CODE	ROAD NAME	CREST WIDTH (m)	TOTAL LENGTH (Km)	SURFACE TYPE-WISE BREAK-UP (Km)				STRUCTURE		EXISTING GAP		
				EARTHEN	FLEXIBLE PAVEMENT (BC)	BRICK PAVEMENT (WBM/HBB/BFS)	RIGID PAVEMENT (CC/RCC)	NUMBER	SPAN (m)	NUMBER	SPAN (m)	
1	2	3	4	5	6	7	8	9	10	11	12	
287474022	East Tarail UZR. - Kasibati Pry. School (Nalta-Tarali UZR)	3.20	3.30	3.30	0.00	0.00	0.00	1	0.90	4	2.40	
287474023	Bashtala Bazer - Gobindakati WAPDA	3.50	4.00	4.00	0.00	0.00	0.00	0	0.00	7	4.20	
287474024	Ramnagar Akbar Sardar House - Bastala Bazer	3.00	4.82	4.82	0.00	0.00	0.00	0	0.00	3	1.80	
287474025	Bagbati Pry.School - Suhilpur Bop	4.37	1.16	1.16	0.00	0.00	0.00	0	0.00	3	1.80	
287474027	Abdulkhali ZR. - Khormi Bop Camp	3.00	5.00	5.00	0.00	0.00	0.00	0	0.00	3	1.80	
287474028	Gandharia Hazra Bose H/O - Feroj Shop	3.00	4.00	4.00	0.00	0.00	0.00	0	0.00	4	2.40	
287474030	HazliaZR - Bathuadanga	2.83	4.94	4.94	0.00	0.00	0.00	0	0.00	4	2.40	
287474031	Sanka G.C.C. - Chingra WAPDA Emb.	1.88	2.65	2.65	0.00	0.00	0.00	0	0.00	3	1.80	
287474032	Nalta ZR - Kashipur Treemohoni via Nalta Pak Rouza Sharif	3.36	1.83	0.00	1.83	0.00	0.00	2	1.20	0	0.00	
287474034	Hizla ZR. - Bagbati D.C.Rd	3.14	3.34	2.54	0.00	0.80	0.00	0	0.00	0	0.00	
287474035	Narayanpur - Ghona Momrajpur	3.32	1.20	1.20	0.00	0.00	0.00	0	0.00	3	1.80	
287474036	Kushlia G.C.C. - Uttar Sreepur WAPDA Emb.	3.25	4.08	4.08	0.00	0.00	0.00	0	0.00	0	0.00	
287474037	Ratunpur Pirgazon G.C.C. - Khormi Bo Camp	3.20	5.00	5.00	0.00	0.00	0.00	0	0.00	5	3.00	
287474038	Sonatikari ZR - Suhilpur Bop Camp	3.43	3.50	2.50	1.00	0.00	0.00	1	0.63	3	1.80	
287474039	Chalitabaria ZR. - Ghona	3.29	3.00	3.00	0.00	0.00	0.00	0	0.00	3	1.80	
287474040	Hizla Chandipur ZR - Bagbati Rd	3.00	3.50	2.70	0.00	0.80	0.00	0	0.00	3	1.80	
287474041	Moutala ZR. - ParamanDakati	3.20	0.48	0.00	0.00	0.48	0.00	0	0.00	0	0.00	
287474042	Dudly ZR. - Ramchandrapur G.C.C.R.	4.25	4.50	4.50	0.00	0.00	0.00	0	0.00	4	2.40	
287474043	Nazimgonj-Ratanpur FRB rd.(J. Bank)-Sluice gate via G/School	5.00	0.63	0.63	0.00	0.00	0.00	0	0.00	3	1.80	
287474044	Noapara - Jaforpur Via Boyra Assarayan	3.30	5.50	5.50	0.00	0.00	0.00	0	0.00	3	1.80	
287474045	Ramnagar Morre to Taltala Hat Road	5.00	3.50	0.00	3.50	0.00	0.00	17	29.20	0	0.00	
287474046	Kazla LGED Rd - Sannashir Chalk Bazar	3.60	6.10	6.10	0.00	0.00	0.00	1	3.66	8	10.20	
287474047	Perojpur ZR. - Jirongacha Hat.	4.50	3.20	3.20	0.00	0.00	0.00	0	0.00	7	4.20	
287474048	Pirojpur ZR. - Gobindopur UZR.	4.15	3.10	2.10	0.00	1.00	0.00	0	0.00	5	3.00	
287474050	Bashtala Bazar - Gobindokati Khyaghat Via Nabinagol	3.50	3.60	3.60	0.00	0.00	0.00	0	0.00	5	3.00	
287474051	Uzirpur GC - Pallpara Bazar	3.50	2.50	2.50	0.00	0.00	0.00	0	0.00	3	1.80	
287474052	Kalibari UZR. - Pallpara Bazaar	4.20	3.35	3.35	0.00	0.00	0.00	0	0.00	4	2.40	
287474054	Ratanpur UZR -(Kadamtala Bazar)-Raypur ZR. Connecting Road	4.70	4.62	2.38	0.00	2.24	0.00	0	0.00	0	0.00	
287474055	Gobindopur Hat - Dalbaria Bazar Via Uksha Moukhali	3.10	4.68	4.68	0.00	0.00	0.00	0	0.00	0	0.00	
287474057	Mothurapur UP Office - Gorarhatkhola Bazaar UZR. Via Proba	2.30	2.00	2.00	0.00	0.00	0.00	0	0.00	3	1.80	
287474058	Gorarhat Khola UZR -Rayer Hat	3.10	3.00	3.00	0.00	0.00	0.00	0	0.00	5	3.00	
287474059	Shitalpur UZR - Nazimgonj Bazar Hat	3.10	4.00	4.00	0.00	0.00	0.00	0	0.00	3	1.80	
287474060	Kukudanga UZR - Damdam Ferry Ghat Via Karbala Bazaar	2.90	4.00	4.00	0.00	0.00	0.00	0	0.00	4	2.40	
287474061	Narayanpur - Damdama	2.90	2.50	2.50	0.00	0.00	0.00	0	0.00	0	0.00	
287474062	Baliadanga Bazar - Kalikapur	2.90	4.16	4.16	0.00	0.00	0.00	0	0.00	0	0.00	
287474063	Uzirpur GC - Palpara Bazar	3.00	2.50	2.50	0.00	0.00	0.00	0	0.00	0	0.00	
<b>VILLAGE ROAD-A TOTAL: 52 Nos. Road</b>				165.51	144.04	13.95	7.52	0.00	28	40.99	143	91.20

**ROAD TYPE : VILLAGE ROAD-B**

287475001	Gorapota - Khanjia	3.16	4.00	3.11	0.89	0.00	0.00	0	0.00	4	2.40
287475002	Nalta Maternity center - Kashipur Three mohoni	5.25	1.76	0.00	1.76	0.00	0.00	2	1.20	0	0.00
287475003	Nalta - Sanpukur kanda	3.00	0.35	0.35	0.00	0.00	0.00	0	0.00	1	0.60
287475004	Hizla - Bathuadanga	4.00	4.94	4.94	0.00	0.00	0.00	1	0.60	4	2.40
287475005	Indronagor Threemohoni - Kazla	3.22	1.37	1.37	0.00	0.00	0.00	0	0.00	4	2.40
287475007	Kadamtala - Nalta	5.00	1.40	0.60	0.00	0.80	0.00	0	0.00	3	1.80
287475008	Chandipur - Kashimpur	2.34	0.50	0.50	0.00	0.00	0.00	0	0.00	0	0.00
287475009	Chalitabari Kazals house - Marka madhars house	3.14	0.85	0.85	0.00	0.00	0.00	0	0.00	0	0.00
287475010	Bharashimla khanka sharif - H/o Dulal	3.35	0.80	0.80	0.00	0.00	0.00	0	0.00	0	0.00
287475011	Kawser Ali house - Marka Abdullah house	3.00	0.30	0.30	0.00	0.00	0.00	0	0.00	0	0.00
287475012	Bag Nalta - Shanpukur H/o Sukenda	0.75	0.52	0.52	0.00	0.00	0.00	0	0.00	0	0.00
287475013	Sarapdipur Govt.pry. school - Kukudanga madrasa	2.00	0.50	0.50	0.00	0.00	0.00	0	0.00	0	0.00
287475014	Bharashimla - N/H/O Mohammad Ali	3.47	0.78	0.78	0.00	0.00	0.00	0	0.00	0	0.00

**BASIC INFORMATION OF ROAD**

**DIVISION : KHULNA**

**DISTRICT : SATKHIRA**

ROAD CODE	ROAD NAME	CREST WIDTH (m)	TOTAL LENGTH (Km)	SURFACE TYPE-WISE BREAK-UP (Km)				STRUCTURE		EXISTING GAP	
				EARTHEN	FLEXIBLE PAVEMENT (BC)	BRICK PAVEMENT (WBM/HBB/BFS)	RIGID PAVEMENT (CC/RCC)	NUMBER	SPAN (m)	NUMBER	SPAN (m)
1	2	3	4	5	6	7	8	9	10	11	12
287475015	Kukudanga - Chalitabaria	3.52	2.85	2.85	0.00	0.00	0.00	0	0.00	3	1.80
287475016	Hizla - Bagbati D.C Road	3.16	2.04	2.04	0.00	0.00	0.00	0	0.00	0	0.00
287475017	Satpur - Narayanpur	3.32	1.20	1.20	0.00	0.00	0.00	0	0.00	0	0.00
287475018	Bhathudanga - Goalkhali	3.99	2.70	2.70	0.00	0.00	0.00	0	0.00	3	1.80
287475019	East Tarali - Kazla Govt.pry. school	3.20	3.30	3.30	0.00	0.00	0.00	0	0.00	0	0.00
287475020	Jafarpur - Tentulia Bazar	2.96	5.45	5.45	0.00	0.00	0.00	0	0.00	6	3.60
287475021	Uzirpur - Chandkhali	2.95	1.20	1.20	0.00	0.00	0.00	0	0.00	2	1.20
287475022	Kushlia U.P. office - Bahdrakhali	3.25	1.10	1.10	0.00	0.00	0.00	0	0.00	2	1.20
287475023	Thekra Chowmohoni - Kaliganj village	3.51	1.30	1.30	0.00	0.00	0.00	0	0.00	3	1.80
287475024	Srikola Shadad house - Gobindapur Jallil H.	3.33	1.00	1.00	0.00	0.00	0.00	0	0.00	2	1.20
287475025	Gorongacha - Pania link road	2.96	1.05	1.05	0.00	0.00	0.00	0	0.00	3	1.80
287475026	Parulgacha Gufur shop - Anser Ali shop	2.60	2.00	2.00	0.00	0.00	0.00	0	0.00	4	2.40
287475027	Parulgacha Ashraf kazi H. - Lakhnathpur pry. school	2.47	1.86	1.86	0.00	0.00	0.00	0	0.00	3	1.80
287475028	Parulgacha pry. school - Nengi beel	3.37	1.10	1.10	0.00	0.00	0.00	0	0.00	3	1.80
287475029	Parulgacha - Bishnapur	3.75	1.50	1.50	0.00	0.00	0.00	0	0.00	3	1.80
287475030	Rabindranath H. - Fazlur Rahaman house	3.00	0.82	0.82	0.00	0.00	0.00	0	0.00	0	0.00
287475031	Sridharkati pry. School - Shap kali khal	4.00	2.40	2.40	0.00	0.00	0.00	0	0.00	3	1.80
287475032	Bishnapur U.P. office - Kamal Mondol house	3.25	1.92	1.92	0.00	0.00	0.00	0	0.00	4	2.40
287475033	Bishnapur Chowmohoni - Brakhali Imam house	3.21	3.90	3.90	0.00	0.00	0.00	0	0.00	4	2.40
287475034	Brakhali Susil Ch. H. - Sonatala Alauddin H.	3.50	1.70	1.70	0.00	0.00	0.00	0	0.00	3	1.80
287475035	Hassan Ali H. - Bashtala khal	3.16	1.40	1.40	0.00	0.00	0.00	0	0.00	2	1.20
287475036	Faridpur Village Road	4.00	0.71	0.71	0.00	0.00	0.00	0	0.00	1	0.60
287475037	Zerongacha - Sreepur Zabed Gazi house	4.25	3.58	3.58	0.00	0.00	0.00	0	0.00	7	4.20
287475039	Ramjan house - Shamsuddin Mistry house	3.05	0.80	0.80	0.00	0.00	0.00	0	0.00	0	0.00
287475040	Mokshed Ali Shah H.- Anser Ali house	2.50	0.40	0.40	0.00	0.00	0.00	0	0.00	0	0.00
287475041	Sonatala Shafi Kazi H. - Immam Mistry house	3.50	3.10	3.10	0.00	0.00	0.00	0	0.00	5	3.00
287475042	Manik Sarnakar H. - Sonatala Mokshed master H.	2.88	2.40	2.40	0.00	0.00	0.00	0	0.00	3	1.80
287475043	Mokshed master H.- Motigazi house	3.00	0.80	0.80	0.00	0.00	0.00	0	0.00	0	0.00
287475044	Sonatala gazi house - Gandir more	3.00	0.53	0.53	0.00	0.00	0.00	0	0.00	0	0.00
287475045	Nurali house - Sonakhali Wapda	3.00	2.40	2.40	0.00	0.00	0.00	0	0.00	3	1.80
287475046	Safiar Rahman house - Kushlia hat	3.03	1.50	1.50	0.00	0.00	0.00	0	0.00	2	1.20
287475047	Bashtala khal - Fatepur Answer Ali H.	3.38	1.05	1.05	0.00	0.00	0.00	0	0.00	2	1.20
287475048	Fatepur H/school - Bashtala khal	3.35	1.00	1.00	0.00	0.00	0.00	0	0.00	0	0.00
287475049	Bashtala Bazar - Bashdha Manik Sornaker	3.50	2.90	2.90	0.00	0.00	0.00	0	0.00	0	0.00
287475050	Fatepur Subash H.- Sibapado Mondol	3.00	0.75	0.75	0.00	0.00	0.00	0	0.00	0	0.00
287475051	Nazimgonj Ratanpur - Gonopoti football F.	2.65	1.10	1.10	0.00	0.00	0.00	0	0.00	2	1.20
287475052	Sonka GCC - Chingra wapda Emb.	1.88	3.00	3.00	0.00	0.00	0.00	0	0.00	5	3.00
287475053	Bashantapur Korban H. - Chingra	3.65	2.60	2.60	0.00	0.00	0.00	0	0.00	4	2.40
287475054	Bashantapur Monsur Ali H. - Wapda Embt.	1.70	1.65	1.65	0.00	0.00	0.00	0	0.00	3	1.80
287475055	Monserrgazi H. - Surat Ali H.	1.94	1.10	1.10	0.00	0.00	0.00	0	0.00	2	1.20
287475056	Chingra road - Mukundapur hat	2.47	2.50	2.50	0.00	0.00	0.00	0	0.00	4	2.40
287475057	Uzaimari Sudir ghose H. - Dudli Anwar H.	4.00	2.30	2.30	0.00	0.00	0.00	4	0.00	0	0.00
287475058	Uzaimary Sadipal Shop - Pawkhali	2.82	2.54	2.54	0.00	0.00	0.00	0	0.00	0	0.00
287475059	Dudli new hat - Uzaimary Ahmad Ali H.	3.45	1.45	1.45	0.00	0.00	0.00	0	0.00	3	1.80
287475060	Dudli village - Chairman house	2.19	0.69	0.69	0.00	0.00	0.00	0	0.00	0	0.00
287475061	Ahmed Ali house - Dudli Bridge	3.50	0.80	0.80	0.00	0.00	0.00	0	0.00	0	0.00
287475062	Kaliganj R&H - Dudli Bridge	4.40	1.10	1.10	0.00	0.00	0.00	0	0.00	0	0.00
287475063	Raypur ZR. - Duttanagar	3.47	7.10	6.10	0.00	1.00	0.00	0	0.00	6	3.60
287475064	Mohiskur Abu Taher H. - Tapdia Madrasha	3.50	2.41	2.41	0.00	0.00	0.00	0	0.00	0	0.00
287475065	Mukundo madhudampur - Gobindakati Embt.	4.64	7.00	7.00	0.00	0.00	0.00	0	0.00	7	4.20
287475066	Uzaimari - Dhalbari	4.00	1.21	1.21	0.00	0.00	0.00	0	0.00	0	0.00
287475067	Moutala Govt. pry. school - Liakat Ali H.	3.76	3.20	3.20	0.00	0.00	0.00	0	0.00	5	3.00
287475068	R&H CH.- Vadrakhali Liakat Shop	3.50	0.32	0.32	0.00	0.00	0.00	0	0.00	0	0.00
287475069	Kaliganj R&H - Pania village	3.50	1.30	1.30	0.00	0.00	0.00	0	0.00	0	0.00
287475070	Gobindapur - Pania	2.66	2.24	2.24	0.00	0.00	0.00	1	0.00	3	1.80
287475071	Moutala - Paraman - dokati	2.88	0.48	0.48	0.00	0.00	0.00	0	0.00	0	0.00
287475072	Nazimganj Football field - Babur hat	2.43	0.80	0.80	0.00	0.00	0.00	0	0.00	0	0.00

**BASIC INFORMATION OF ROAD**

**DIVISION : KHULNA**

**DISTRICT : SATKHIRA**

ROAD CODE	ROAD NAME	CREST WIDTH (m)	TOTAL LENGTH (Km)	SURFACE TYPE-WISE BREAK-UP (Km)				STRUCTURE		EXISTING GAP	
				EARTHEN	FLEXIBLE PAVEMENT (BC)	BRICK PAVEMENT (WBM/HBB/ BFS)	RIGID PAVEMENT (CC/RCC)	NUMBER	SPAN (m)	NUMBER	SPAN (m)
1	2	3	4	5	6	7	8	9	10	11	12
287475073	Moutala Deputy Sb.H. - Kamarpara	2.74	0.85	0.85	0.00	0.00	0.00	0	0.00	0	0.00
287475074	Deputy sb.H. - West	3.66	0.85	0.85	0.00	0.00	0.00	0	0.00	0	0.00
287475075	Moutala Kamarpara - Pirojpur	3.04	1.50	1.50	0.00	0.00	0.00	0	0.00	0	0.00
287475076	Moutala Old Bazar - Jhorukhamar	2.70	1.40	1.40	0.00	0.00	0.00	0	0.00	0	0.00
287475077	Moutala Kamarpara - Pirojpur hat	3.79	4.20	4.20	0.00	0.00	0.00	3	1.80	4	2.40
287475078	Moutala - Paramadokati	3.20	0.48	0.48	0.00	0.00	0.00	0	0.00	0	0.00
287475079	Ramnagar Mosque - Mowlana house	4.00	2.75	2.75	0.00	0.00	0.00	0	0.00	4	2.40
287475080	Rahmatpur high School - Kalikapur bazar	3.74	3.85	3.85	0.00	0.00	0.00	0	0.00	4	2.40
287475081	Nuruddin Master H. - Sankarkati bazar	4.00	3.16	3.16	0.00	0.00	0.00	0	0.00	3	1.80
287475082	Chuna Bridge - Rahmatpur H.School	3.50	2.40	2.40	0.00	0.00	0.00	0	0.00	4	2.40
287475083	Ramnagar Ibrahim sarder H. -Suta village	3.60	4.15	4.15	0.00	0.00	0.00	0	0.00	6	3.60
287475084	Kadamtala football field - Satalia	2.77	3.40	3.40	0.00	0.00	0.00	0	0.00	4	2.40
287475085	Chunakati - Kadamtala hat	3.50	2.51	2.51	0.00	0.00	0.00	0	0.00	4	2.40
287475086	Katunia Mondir - Younus mistery house	3.00	3.00	3.00	0.00	0.00	0.00	0	0.00	3	1.80
287475087	Pirojpur GCC - Aronga	2.77	1.70	1.70	0.00	0.00	0.00	0	0.00	0	0.00
287475088	Kubdipur - Ratanpur Abdul Moleque H.	2.50	3.60	3.60	0.00	0.00	0.00	0	0.00	3	1.80
287475089	Dulabala - Tungipara	4.00	5.00	5.00	0.00	0.00	0.00	0	0.00	5	3.00
287475090	Kadamtala bazar - Shahapur Wapda Emb.	4.39	4.63	4.63	0.00	0.00	0.00	0	0.00	4	2.40
287475091	Beledanga bazar - Napitkhali CARE bridge	2.50	1.09	1.09	0.00	0.00	0.00	0	0.00	2	1.20
287475092	Mukundapur - Chowmohoni pry. school	3.50	1.00	1.00	0.00	0.00	0.00	0	0.00	0	0.00
287475093	Akbar Chairman H. - Fazar Ali house	3.80	1.90	1.90	0.00	0.00	0.00	0	0.00	0	0.00
287475094	Ashraf Chairman H. - Sarderpara Govt. pry.S.	3.70	1.65	1.65	0.00	0.00	0.00	0	0.00	0	0.00
287475095	Akbar Sarder H. - Bashtala Bazar	3.00	4.82	4.82	0.00	0.00	0.00	0	0.00	3	7.20
287475096	Manpur - Baliadanga Mosque	4.00	1.83	1.83	0.00	0.00	0.00	0	0.00	0	0.00
287475097	Sata Bamon Das House - Ahmed Ali House	3.50	0.80	0.80	0.00	0.00	0.00	0	0.00	0	0.00
287475098	Vhevendranath House - Ashirpar House	4.00	0.63	0.63	0.00	0.00	0.00	0	0.00	0	0.00
287475099	Benadona Haripada House - Nipandranath House	3.50	0.38	0.38	0.00	0.00	0.00	0	0.00	0	0.00
287475100	Bandakati Ashraf Chairman H - Sarder Para Govt. Pry. School	3.70	1.65	1.65	0.00	0.00	0.00	0	0.00	0	0.00
287475101	Uvakur Village Rd	1.20	0.80	0.80	0.00	0.00	0.00	0	0.00	0	0.00
287475102	Moutala R&H - Poramandakati	2.88	0.48	0.48	0.00	0.00	0.00	0	0.00	0	0.00
287475103	Ramnagar Bridge - Krisnagar Munsur Ali House	3.12	1.55	1.55	0.00	0.00	0.00	0	0.00	0	0.00
287475104	Krisnagar - Khanpur Baladanga G.C.C Rd	3.50	3.00	3.00	0.00	0.00	0.00	0	0.00	4	2.40
287475105	Nangi Shamsur Haji H - Krisnagar Shahadad H.	3.50	1.78	1.78	0.00	0.00	0.00	0	0.00	0	0.00
287475106	Sonkorpur Hazrat Ali H. Ramnagar P/S	3.00	1.10	1.10	0.00	0.00	0.00	0	0.00	0	0.00
287475107	Krisnagar F.W.C. - Sonkorpur Raviuddin H.	3.12	1.10	1.10	0.00	0.00	0.00	0	0.00	0	0.00
287475108	Bandiour - Jhurjhuria CARE Bridge	2.51	1.45	1.45	0.00	0.00	0.00	0	0.00	2	1.20
287475109	Bhadrahalhi - Jhilerkhal CARE Bridge	3.50	3.60	3.60	0.00	0.00	0.00	0	0.00	4	2.40
287475110	Bazargam Rahimpur Sripur	3.50	0.85	0.85	0.00	0.00	0.00	0	0.00	0	0.00
287475112	Srikala - Kushlia Hat	2.25	1.10	1.10	0.00	0.00	0.00	0	0.00	0	0.00
287475113	Thekra Chowmohoni - Mathpur Shadonghose H.	3.27	3.30	3.30	0.00	0.00	0.00	0	0.00	4	2.40
287475114	Mathpur - Kushlia FRB	1.15	1.50	1.50	0.00	0.00	0.00	0	0.00	0	0.00
287475115	Sonatala Village Rd	2.88	0.80	0.80	0.00	0.00	0.00	0	0.00	0	0.00
287475116	Gobindakati - Barakhali	3.30	4.20	4.20	0.00	0.00	0.00	0	0.00	4	2.40
287475117	Uttar Sreepur P/S - WAPDA Emb.	3.50	0.40	0.40	0.00	0.00	0.00	0	0.00	0	0.00
287475118	Jiiler Khal CARE Bridge - Chatapukur WAPDA Emb.	4.00	2.50	2.50	0.00	0.00	0.00	0	0.00	3	1.80
287475119	Uttar SReepur - Badsha Gazi H.&Emb.	3.50	0.50	0.50	0.00	0.00	0.00	0	0.00	0	0.00
287475120	Gobindakati Village - Gobindakati Bishnapur Rd	1.30	0.50	0.50	0.00	0.00	0.00	0	0.00	0	0.00
287475121	Gobindrakati - Uttar Sreepur	1.00	2.00	2.00	0.00	0.00	0.00	0	0.00	0	0.00
287475122	Bripur - Barakhali Khal	3.00	4.00	4.00	0.00	0.00	0.00	0	0.00	4	2.40
287475123	Sonatala Sharif Kazi H. - Beyakhali Khal	3.50	4.00	4.00	0.00	0.00	0.00	0	0.00	0	0.00
287475124	Dk.Sripur - Berakhali	3.50	3.30	3.30	0.00	0.00	0.00	0	0.00	0	0.00
287475125	Faridpur Rhamatullah H. Srirampur Daud Ali House	3.50	0.80	0.80	0.00	0.00	0.00	0	0.00	0	0.00
287475126	Romesh Kormokar H. - Faridpur Mohammad Ali House	3.50	1.02	1.02	0.00	0.00	0.00	0	0.00	0	0.00
287475127	Nangi P/S - Nengi Monsur Ali House	3.50	1.30	1.30	0.00	0.00	0.00	0	0.00	0	0.00
287475128	Sredhorkati Kashem Ali H. - Bisnopur Bazer	4.00	1.80	1.80	0.00	0.00	0.00	0	0.00	0	0.00
287475129	Sardarpara P/S - Chachi	3.00	2.00	2.00	0.00	0.00	0.00	0	0.00	0	0.00

**BASIC INFORMATION OF ROAD**

**DIVISION : KHULNA**

**DISTRICT : SATKHIRA**

ROAD CODE	ROAD NAME	CREST WIDTH (m)	TOTAL LENGTH (Km)	SURFACE TYPE-WISE BREAK-UP (Km)				STRUCTURE		EXISTING GAP	
				EARTHEN	FLEXIBLE PAVEMENT (BC)	BRICK PAVEMENT (WBM/HBB/ BFS)	RIGID PAVEMENT (CC/RCC)	NUMBER	SPAN (m)	NUMBER	SPAN (m)
1	2	3	4	5	6	7	8	9	10	11	12
287475130	Komurpur Nanda Dulal H. - Bandakati Shadad Ali,s House	3.50	0.80	0.80	0.00	0.00	0.00	0	0.00	0	0.00
287475131	Bishnopur Bazar - Bhola Babur House	3.50	0.80	0.80	0.00	0.00	0.00	0	0.00	0	0.00
287475132	Kukudanga ZR. Khanjia Rd.	3.00	1.05	1.05	0.00	0.00	0.00	0	0.00	0	0.00
287475133	Bharasimla R&H - Marka	3.47	1.40	1.40	0.00	0.00	0.00	0	0.00	0	0.00
287475134	Chaltabaria R&H - Kharhat	3.30	4.00	4.00	0.00	0.00	0.00	0	0.00	0	0.00
287475135	Kamdabpur - Khamarpara	1.00	1.50	1.50	0.00	0.00	0.00	0	0.00	0	0.00
287475136	Sannashir Chalk - WAPDA Emb.	0.50	0.80	0.80	0.00	0.00	0.00	0	0.00	0	0.00
287475137	Paikara Mijan Karigir H - Nawapara Kamaluddin H.	3.51	1.20	1.20	0.00	0.00	0.00	0	0.00	0	0.00
287475138	Paikara P/S - Putimary Khal	3.50	2.20	1.60	0.00	0.60	0.00	0	0.00	0	0.00
287475139	Nilta Kalibari - Lata M.P.Khairul Alam	1.00	1.55	1.55	0.00	0.00	0.00	0	0.00	0	0.00
287475140	Nalta ZR. - Nalta High School	0.10	0.17	0.00	0.17	0.00	0.00	1	0.60	0	0.00
287475141	East Nalta - Ghona	2.00	2.70	2.70	0.00	0.00	0.00	0	0.00	3	1.80
287475143	tarail Mobarak Shop - Wapda Emb.	4.17	2.75	2.75	0.00	0.00	0.00	0	0.00	0	0.00
287475144	Tatyliya - WAPDA Emb.	2.00	2.55	2.55	0.00	0.00	0.00	0	0.00	0	0.00
287475145	Jafurpur - WAPDA Emb.	4.00	5.10	5.10	0.00	0.00	0.00	0	0.00	0	0.00
287475147	Tantulia Bazer - Chatapukur	2.00	2.70	2.70	0.00	0.00	0.00	0	0.00	3	1.80
287475148	Bastala - Chandulia	1.50	2.10	2.10	0.00	0.00	0.00	0	0.00	0	0.00
287475149	Chundulia Village Rd	1.00	1.65	1.65	0.00	0.00	0.00	0	0.00	0	0.00
287475150	Thalna Village Rd	1.00	1.50	1.50	0.00	0.00	0.00	0	0.00	0	0.00
287475151	Rajapur - Katakhalia WAPDA Emb.	2.00	3.00	3.00	0.00	0.00	0.00	0	0.00	0	0.00
287475152	Chadkhali Upendranath H.- Wapda Emb.	0.50	0.80	0.80	0.00	0.00	0.00	0	0.00	0	0.00
287475153	Ghushria Umapada h. Ghushria Bill.	0.50	0.68	0.68	0.00	0.00	0.00	0	0.00	0	0.00
287475154	Ghushria F.W.C. - Chushria Wapda Emb.	0.75	0.75	0.75	0.00	0.00	0.00	0	0.00	0	0.00
287475155	Uzirpur Sludge - Gutia Khali Khal	3.00	3.00	3.00	0.00	0.00	0.00	0	0.00	0	0.00
287475156	Syhati - Belapota Dalliluddin house	2.00	2.20	2.20	0.00	0.00	0.00	1	3.00	0	0.00
287475157	Bardah Wapda Emb. - Singamary Khal	1.00	1.50	1.50	0.00	0.00	0.00	0	0.00	0	0.00
287475158	Singamary Khal - Wapda Emb.	1.50	1.15	1.15	0.00	0.00	0.00	0	0.00	0	0.00
287475159	yosufpur - Berakhali	2.50	1.60	1.60	0.00	0.00	0.00	0	0.00	0	0.00
287475160	Kumarpur - Thalna Wapda Emb.	1.00	3.00	3.00	0.00	0.00	0.00	0	0.00	0	0.00
287475161	Bardha Wapda Emb. - Gobindokati Wapda Emb.	1.00	2.50	2.50	0.00	0.00	0.00	0	0.00	0	0.00
287475162	Rajapur - Borea H/S	1.50	2.00	2.00	0.00	0.00	0.00	0	0.00	0	0.00
287475163	Rajapur P/S - Wapda Emb.	0.50	0.80	0.80	0.00	0.00	0.00	0	0.00	0	0.00
287475164	Uzirpur - Raub Mamber H.	0.50	0.80	0.80	0.00	0.00	0.00	0	0.00	0	0.00
287475165	Gushuri Health Centre - Wapda Emb.	0.50	0.80	0.80	0.00	0.00	0.00	0	0.00	0	0.00
287475166	Nittanandapur - Nijdeppur	1.80	3.00	3.00	0.00	0.00	0.00	0	0.00	4	2.40
287475167	Moheskur - Haidadpur	0.70	1.00	1.00	0.00	0.00	0.00	0	0.00	0	0.00
287475168	Dhalbaria Panchann Gosh Ratunpur	3.02	2.40	2.40	0.00	0.00	0.00	0	0.00	0	0.00
287475169	Matkati - Ashikura Village Rd	3.50	3.45	3.45	0.00	0.00	0.00	0	0.00	0	0.00
287475170	Matkati - Khurmi B.O.P.	3.00	3.00	3.00	0.00	0.00	0.00	0	0.00	0	0.00
287475171	Naihati - Gundulia	3.00	3.50	3.50	0.00	0.00	0.00	0	0.00	0	0.00
287475172	Putia - Mustafapur	3.00	3.50	3.50	0.00	0.00	0.00	0	0.00	0	0.00
287475173	Somaskati - Chuhati P/S School	0.80	1.00	1.00	0.00	0.00	0.00	0	0.00	0	0.00
287475174	Gundulia - Arangachha	2.00	3.00	3.00	0.00	0.00	0.00	0	0.00	0	0.00
287475175	Minajkati - Dhalbaria	0.70	0.90	0.90	0.00	0.00	0.00	0	0.00	0	0.00
287475176	Aroggacha - Bandipur.	1.50	2.00	2.00	0.00	0.00	0.00	0	0.00	0	0.00
287475177	Nittanandapur - Matkati	2.00	2.50	2.50	0.00	0.00	0.00	0	0.00	0	0.00
287475178	Molengapuratan Culvert	2.00	3.00	3.00	0.00	0.00	0.00	0	0.00	0	0.00
287475179	Tungipur Surendranath Shop - Wapda Emb.	3.00	4.00	4.00	0.00	0.00	0.00	0	0.00	5	3.00
287475180	Bazargram R&H - Wapda Emb.	0.30	0.40	0.40	0.00	0.00	0.00	0	0.00	0	0.00
287475181	East Narayanpur - Durga Mondir Wapda Emb.	0.60	1.10	1.10	0.00	0.00	0.00	0	0.00	0	0.00
287475182	Arrongacha - Pirojpur Boro.	1.50	2.00	2.00	0.00	0.00	0.00	0	0.00	4	2.40
287475183	Sridhar Kati-Nengi Village	3.80	10.00	10.00	0.00	0.00	0.00	0	0.00	0	0.00
287475184	Dhalbaria Nagor house-Moniouskati Mosque	3.75	10.00	10.00	0.00	0.00	0.00	0	0.00	0	0.00
287475185	Moutala Mannaf Shik House to Moutala Lakkinathpur Via Mp house	4.00	2.50	2.50	0.00	0.00	0.00	0	0.00	0	0.00
287475186	Vodrokhali Hazi more -sarder para road via tulakati F/field	4.00	2.70	2.70	0.00	0.00	0.00	0	0.00	0	0.00

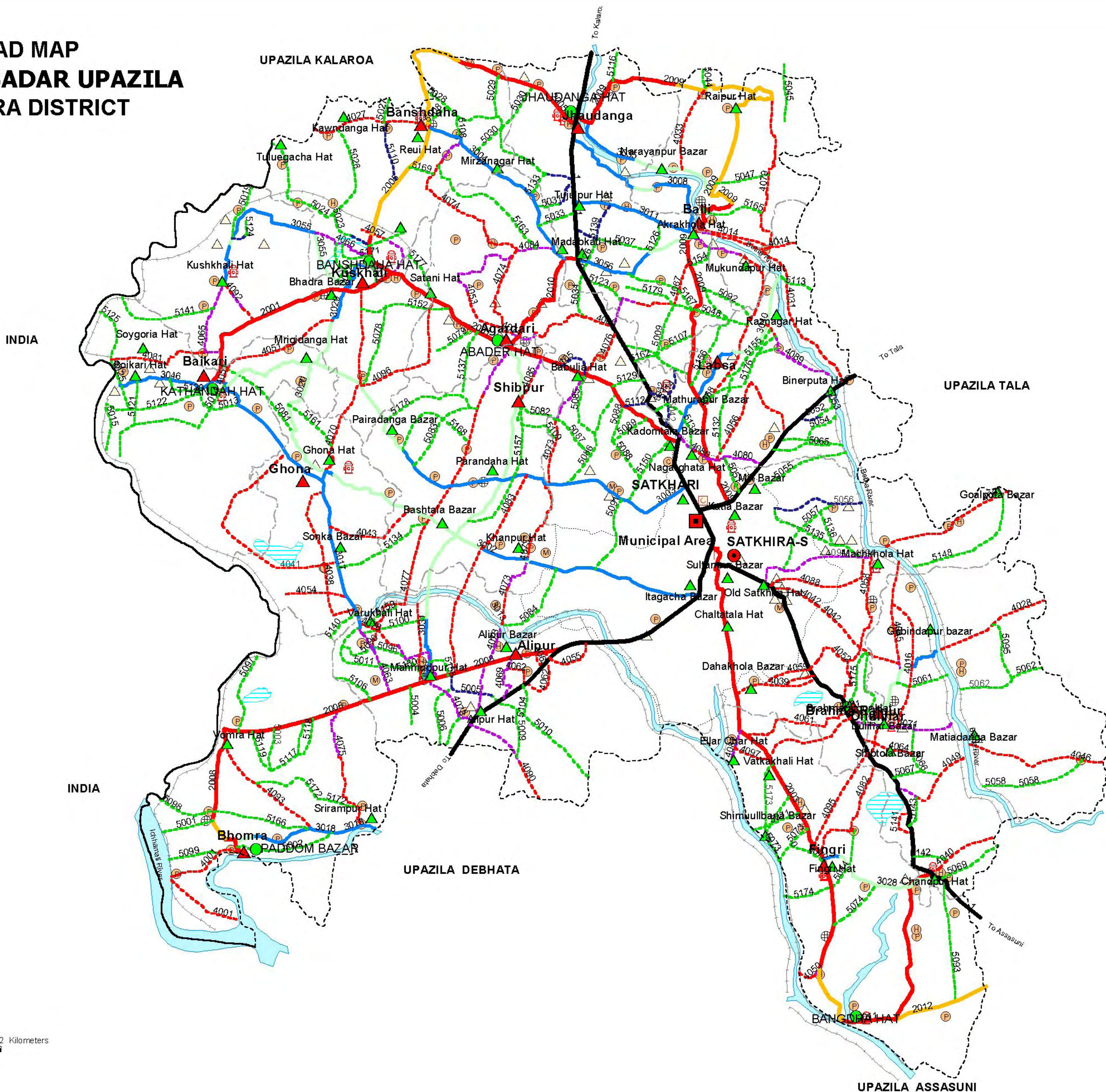
**BASIC INFORMATION OF ROAD**

**DIVISION : KHULNA**

**DISTRICT : SATKHIRA**

ROAD CODE	ROAD NAME	CREST WIDTH (m)	TOTAL LENGTH (Km)	SURFACE TYPE-WISE BREAK-UP (Km)				STRUCTURE		EXISTING GAP	
				EARTHEN	FLEXIBLE PAVEMENT (BC)	BRICK PAVEMENT (WBM/HBB/BFS)	RIGID PAVEMENT (CC/RCC)	NUMBER	SPAN (m)	NUMBER	SPAN (m)
1	2	3	4	5	6	7	8	9	10	11	12
287475187	Nalta mazer road - Tat board road	0.60	2.10	2.10	0.00	0.00	0.00	0	0.00	0	0.00
287475188	Kaligonj Assasuni road - Gazi darga road	3.50	2.50	2.50	0.00	0.00	0.00	0	0.00	0	0.00
287475189	Dhalbari Ayub Ali shop - Moukhali road	4.00	4.50	4.50	0.00	0.00	0.00	0	0.00	0	0.00
287475190	Kadamtola bazer -ShippurWAPDA emk.	3.50	10.20	10.20	0.00	0.00	0.00	0	0.00	0	0.00
287475191	Pania -Khatakali ZR.	3.50	2.75	2.75	0.00	0.00	0.00	0	0.00	0	0.00
287475192	Shulpur Rajulla shop - WAPDA emk.	3.25	2.50	2.50	0.00	0.00	0.00	0	0.00	0	0.00
287475193	Sonka GCC road - Deya pri. School	3.00	1.50	1.50	0.00	0.00	0.00	0	0.00	0	0.00
287475194	Magurali Pri. School -Shulpur via chowbria	3.50	4.00	4.00	0.00	0.00	0.00	0	0.00	0	0.00
287475195	Sonatikari B.c. Road -Siddir pukur via gazipara	3.05	3.50	3.50	0.00	0.00	0.00	0	0.00	0	0.00
287475196	Varashimla chowmhoni - kukudanga Z.R.	3.50	3.50	3.50	0.00	0.00	0.00	0	0.00	0	0.00
287475197	Datpur Jordder pukur - Bagbati jalal tola road.	3.50	2.50	2.50	0.00	0.00	0.00	0	0.00	0	0.00
287475198	Sehara P/S - Brojopatti	3.50	2.20	2.20	0.00	0.00	0.00	0	0.00	0	0.00
287475199	Nalta - Tarali UP Road - East Nalta Mokam Road	3.50	2.92	2.92	0.00	0.00	0.00	0	0.00	0	0.00
287475200	East Nalta -Builgulli	3.50	2.10	2.10	0.00	0.00	0.00	0	0.00	0	0.00
287475201	Gusuri FWC -WAPDA Emk.	3.50	1.50	1.50	0.00	0.00	0.00	0	0.00	0	0.00
287475202	Champaful Joynuddin H. - Monto master H.	3.50	0.99	0.99	0.00	0.00	0.00	0	0.00	0	0.00
287475203	Sannashir chalk Raful H. - Rowsan shik H.	3.00	2.10	2.10	0.00	0.00	0.00	0	0.00	0	0.00
287475204	Ratanpur Surat ali H. - Kasem gazi H.	3.00	2.15	2.15	0.00	0.00	0.00	0	0.00	0	0.00
287475205	Khurmi Nurislam shop - Shippur Bokso Gazi H.	3.00	2.05	2.05	0.00	0.00	0.00	0	0.00	0	0.00
287475206	Gorar Hat - Porobaspur	3.00	3.00	3.00	0.00	0.00	0.00	0	0.00	0	0.00
287475207	Bastola Bazer - Mohiskur F/G	3.00	3.50	3.50	0.00	0.00	0.00	0	0.00	0	0.00
287475208	Kaligonj ZR - Gobindokhati F/G	4.00	7.20	7.20	0.00	0.00	0.00	0	0.00	0	0.00
287475209	Kajurtola bazer - Ghojadanga F/G via jela	3.00	2.65	2.65	0.00	0.00	0.00	0	0.00	0	0.00
287475210	Kuslia UZR - Gorapota B.C road via Chacai F. Field	3.00	3.50	3.50	0.00	0.00	0.00	0	0.00	0	0.00
287475211	Dalbaria Mujibar H. - Debra Rowshan H.	3.00	2.50	2.50	0.00	0.00	0.00	0	0.00	0	0.00
287475212	Bandipur - Shibpur WAPDA Emk.	3.60	3.20	3.20	0.00	0.00	0.00	0	0.00	0	0.00
287475213	Battola UZR - Mokundapur road	3.50	3.00	3.00	0.00	0.00	0.00	0	0.00	0	0.00
287475214	Parulghasa - Bisnopur Hat via nengi village	3.50	2.50	2.50	0.00	0.00	0.00	0	0.00	0	0.00
287475215	Gobindopur - Pania village .	3.65	2.55	2.55	0.00	0.00	0.00	0	0.00	0	0.00
287475216	Gpalpur Jowtola - Tarali Hat road.	3.60	1.96	1.96	0.00	0.00	0.00	0	0.00	0	0.00
287475217	Bathuadanga Moksed shop - katakali Gulli Bill via Geher master H.	3.00	1.55	1.55	0.00	0.00	0.00	0	0.00	0	0.00
287475218	Uzirpur G.C - Gurudaskati village.	2.80	2.55	2.55	0.00	0.00	0.00	0	0.00	0	0.00
287475219	Gafforpur UZR - Boria Gossugram road	3.50	2.50	2.50	0.00	0.00	0.00	0	0.00	0	0.00
287475220	Vaddrokhali bazer - Powkhali ZR.	3.50	1.70	1.70	0.00	0.00	0.00	0	0.00	0	0.00
287475221	Dakkin Sripur Bazer Gobindokati F/G via Uttar Sripur	0.70	6.85	6.85	0.00	0.00	0.00	0	0.00	0	0.00
287475222	Bharashimla Chowmhoni mosque - Sabber rice mill ZR	3.00	3.50	3.50	0.00	0.00	0.00	0	0.00	0	0.00
287475223	Nangi UZR Bania Para Road via Bagakhali	3.20	6.50	6.50	0.00	0.00	0.00	0	0.00	0	0.00
287475224	Khoritala Dadavai club - Khoritola Alamin mosque.	3.00	7.80	7.80	0.00	0.00	0.00	0	0.00	0	0.00
287475225	Brogopatuli - Ghossogram road.	3.50	1.35	1.35	0.00	0.00	0.00	0	0.00	0	0.00
287475226	Syhati UZR - Arun House Road	3.90	2.95	2.95	0.00	0.00	0.00	0	0.00	0	0.00
287475227	Dudly ZR - Namajghor UZR Road	4.00	2.85	2.85	0.00	0.00	0.00	0	0.00	0	0.00
287475228	Kadamtola Bazar - Khormi WAPDA Embk. Road	3.00	2.89	2.89	0.00	0.00	0.00	0	0.00	0	0.00
<b>VILLAGE ROAD-B TOTAL: 223 Nos. Road</b>			504.74	499.53	2.82	2.40	0.00	13	7.20	233	145.20
<b>KALIGANJ UPAZILA TOTAL: 299 Nos. Road</b>			859.15	716.47	118.98	23.70	0.00	295	419.12	487	315.66

# ROAD MAP SATKHIRA SADAR UPAZILA SATKHIRA DISTRICT



### LEGEND

**Administrative Boundary**

- International Boundary
- District Boundary
- Upazila Boundary
- Union Boundary
- Municipal Boundary

**Administrative HQs**

- District HQ
- Upazila HQ
- Union HQ

**Physical Infrastructures**

- National Highways
- Regional Highways
- Zila Road
- Upazila Road (Pucca)
- Upazila Road (Katcha)
- Union Road (Pucca)
- Union Road (Katcha)
- Village Road A (Pucca)
- Village Road A (Katcha)
- Village Road B (Pucca)
- Village Road B (Katcha)
- Paurashava Road
- Railway Network
- Embankment
- Telecommunication line
- Power Transmission Line

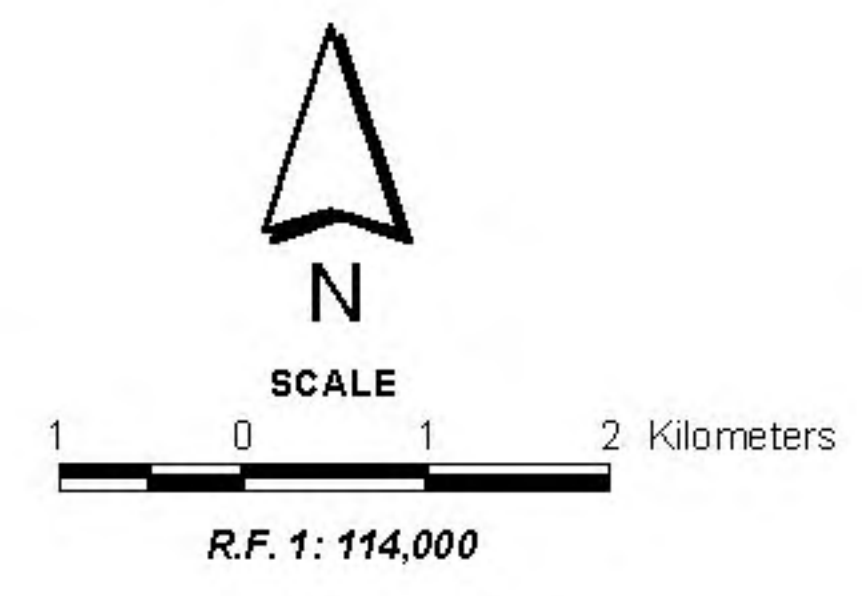
**Natural Features**

- Wide River
- Water Bodies
- Sandy Area
- Khal
- Forest
- Hill

**Socio-Economic Infrastructures**

- Growth Centre
- Small Hat/Bazar
- Police Station
- Upazila Health Complex
- Family welfare Centre
- Community Clinic
- Post Office
- College
- High School
- Primary School
- Madrasa
- Mosque
- Ashrayan/Abasan
- Temple

Compiled from : LGED Upazila Base Maps 1994-95, Landsat TM 1998, GPS Survey 1999 and Field Checking in November 2004.  
Projection : Lambert's Conformal Conic  
PREPARED BY : GIS UNIT  
LOCAL GOVERNMENT ENGINEERING DEPARTMENT





## BASIC INFORMATION OF ROAD

**DIVISION : KHULNA**

**DISTRICT : SATKHIRA**

ROAD CODE	ROAD NAME	CREST WIDTH (m)	TOTAL LENGTH (Km)	SURFACE TYPE-WISE BREAK-UP (Km)				STRUCTURE		EXISTING GAP	
				EARTHEN	FLEXIBLE PAVEMENT (BC)	BRICK PAVEMENT (WBM/HBB/BFS)	RIGID PAVEMENT (CC/RCC)	NUMBER	SPAN (m)	NUMBER	SPAN (m)
1	2	3	4	5	6	7	8	9	10	11	12

**UPAZILA : SATKHIRA-S**

**ROAD TYPE : UPAZILA ROAD**

287822001	Kadamtala R & H Road - Kathonda GC -Baikari Bazar road.	7.32	17.89	0.00	17.89	0.00	0.00	31	41.20	0	0.00	
287822003	Satkhira Bally Bridge - Bangdah GC Road Via Ellarchar	6.40	13.65	1.40	12.25	0.00	0.00	28	92.74	1	1.50	
287822005	Satani High School to Jhawdanga GC via Bansdah GC Bansdah UP Office and Baliadanga Bazar road.	5.50	13.23	6.92	6.31	0.00	0.00	40	61.75	3	1.58	
287822008	Alipur Chack post - Padma Shakra GC Road Via Bhomra	7.32	13.50	0.60	12.90	0.00	0.00	29	47.84	0	0.00	
287822009	Satkhira R&H(Narketala) - Jhawdanga via Akhrakhola bazar Balli UP Raipur Bazar & Pathorghata road	4.90	18.35	4.64	13.71	0.00	0.00	58	122.37	1	0.60	
287822010	Abaderhat - Madhopkati Bazar road	4.80	3.42	0.00	3.42	0.00	0.00	5	17.20	4	2.40	
287822011	Chandpur R & H ( Jatan Mali More) - Bangdah GC road	4.26	6.00	0.00	6.00	0.00	0.00	31	23.50	0	0.00	
287822012	Budhata R&H - Bangdah GC road (Sadar portion)	4.90	5.08	3.25	0.20	1.63	0.00	6	63.15	4	0.63	
<b>UPAZILA ROAD TOTAL: 8 Nos. Road</b>				91.12	16.81	72.68	1.63	0.00	228	469.75	13	6.71

**ROAD TYPE : UNION ROAD**

287823002	Itagacha R & H (Upazilla H/Q)- Ghona UP office Road	4.88	11.50	5.17	6.33	0.00	0.00	22	37.75	0	0.00	
287823003	Rasulpur R&H (Circket House)- Baikari UP via Pairadanga-Aruakhali via Mirgidanga Rd	4.60	15.25	7.67	7.58	0.00	0.00	24	35.85	3	2.70	
287823004	Madhabkati - Reyo Bazar(Bashdaha UP) road	4.90	6.00	0.00	6.00	0.00	0.00	11	6.99	6	3.78	
287823008	Jhawdanga UP Office- Akrahola Bazar Road via vat para	4.88	5.70	0.51	1.83	3.36	0.00	17	10.67	11	69.42	
287823011	Tujalpur R&H - Akhrakhola bazar road	4.60	3.60	0.00	3.60	0.00	0.00	15	10.84	0	0.00	
287823017	Varukhali bazar - Kathonda (Baikari UP office) via Ghona UP Office road	7.32	8.45	0.00	8.45	0.00	0.00	15	21.62	0	0.00	
287823018	Bhomra UP - Srirampur bazar road	4.80	4.68	2.29	2.34	0.05	0.00	12	35.78	5	3.00	
287823020	Kushkhali UP Office - Ghona Bazar Road	4.28	6.25	5.35	0.90	0.00	0.00	9	14.04	5	5.00	
287823028	Fingri UP Office - Chandpur R & H Road	4.88	3.65	2.84	0.81	0.00	0.00	26	26.88	0	0.00	
287823031	Mahamudpur Bazar -Abaderhat Via Jaghanathpur road	4.40	10.25	8.65	1.60	0.00	0.00	7	27.92	5	3.00	
287823035	Jhawdanga R & H - Narainpur bazar road via Hazipur	4.80	4.25	1.51	2.74	0.00	0.00	8	8.58	5	3.15	
287823037	Dhulihar UP-Gobindapur bazar	4.15	6.25	5.46	0.79	0.00	0.00	6	4.50	4	2.40	
287823040	Kadamtala bazar - Rajnagor Bazar via Labsha UP Office road	4.50	5.65	3.15	2.50	0.00	0.00	7	3.90	2	1.20	
287823047	Kushkali UP Office -Bansdah GC road	4.50	1.50	0.00	1.50	0.00	0.00	8	3.60	0	0.00	
287823055	Kushkhali bazar-Kushkhali UP	5.00	6.37	0.80	5.57	0.00	0.00	17	10.56	0	0.00	
287823056	Madhopkati Bazar - Akrahola Bazar road	4.26	3.60	1.50	2.10	0.00	0.00	7	8.66	3	1.89	
287823061	Dhulihar Bazar to Brommorajpur UP Office Rd.	4.50	0.80	0.00	0.00	0.80	0.00	0	0.00	0	0.00	
<b>UNION ROAD TOTAL: 17 Nos. Road</b>				103.75	44.90	54.65	4.21	0.00	211	268.14	49	95.54

**ROAD TYPE : VILLAGE ROAD-A**

287824001	Padma Sakra UP office - Sakra Sluice gate Road.	4.90	4.20	4.20	0.00	0.00	0.00	3	3.42	3	1.80
287824014	Akrakhola - Dharkhola Road.	4.50	3.00	3.00	0.00	0.00	0.00	2	11.00	1	0.90
287824016	Dhulihar puraton Bazar Khola more to Damarpota via Kazir house & Bardal Village road	4.26	4.10	4.10	0.00	0.00	0.00	0	0.00	7	5.28
287824027	Bansdah UP Office - Kawandanga Road	4.80	4.60	4.20	0.00	0.40	0.00	3	10.92	1	0.60
287824028	Matiadanga Khaya ghat - Khariadanga Road	4.88	4.20	4.20	0.00	0.00	0.00	0	0.00	9	5.67
287824031	Binerpota bridge - Rajnagore Road.	3.66	3.40	0.00	1.60	1.80	0.00	4	13.20	1	60.00
287824033	Vatpara - Gharchala P/School Road	3.66	3.10	3.10	0.00	0.00	0.00	2	21.60	1	0.60
287824038	Ghona - Vharukhali Sluice gate Road.	3.66	5.75	5.75	0.00	0.00	0.00	0	0.00	11	19.20
287824039	Dhohakula FRB - Dhohakula R&H (Assasuni) road	3.66	3.00	2.40	0.45	0.15	0.00	5	4.90	0	0.00
287824040	Chandpur bazar - Kulpota WAPDA Emt. Road	3.66	2.60	2.33	0.00	0.28	0.00	1	0.60	2	1.20
287824041	Ghona BOP - Gazipur Golam Ali House Road	3.66	8.15	8.15	0.00	0.00	0.00	2	5.00	2	6.00
287824042	Puraton Satkhira R&H road - Gobindopur Primary School Road	4.00	4.50	3.60	0.90	0.00	0.00	6	4.00	0	0.00

**BASIC INFORMATION OF ROAD**

**DIVISION : KHULNA**

**DISTRICT : SATKHIRA**

ROAD CODE	ROAD NAME	CREST WIDTH (m)	TOTAL LENGTH (Km)	SURFACE TYPE-WISE BREAK-UP (Km)				STRUCTURE		EXISTING GAP	
				EARTHEN	FLEXIBLE PAVEMENT (BC)	BRICK PAVEMENT (WBM/HBB/ BFS)	RIGID PAVEMENT (CC/RCC)	NUMBER	SPAN (m)	NUMBER	SPAN (m)
1	2	3	4	5	6	7	8	9	10	11	12
287824043	Nimtala mora- Bakarghose Pimary School Road.	4.00	4.40	4.40	0.00	0.00	0.00	2	1.65	9	5.40
287824045	Dhuliar - Damarpota WAPDA Emt.Road	4.00	3.30	3.00	0.00	0.30	0.00	3	2.40	1	0.60
287824046	Nehalpur - Jugipota road	3.50	4.00	4.00	0.00	0.00	0.00	2	12.60	4	2.80
287824049	Kumorpur R&H-Kumorpur WDB EMB Road.	4.20	2.40	2.00	0.00	0.40	0.00	2	3.10	4	3.39
287824050	Ghava FRB road - Arkhonai Khaghat Road	3.66	2.00	1.25	0.00	0.75	0.00	0	0.00	3	4.70
287824051	Kathonda Pantapara more- Vadra FRB road	4.00	4.15	2.18	1.97	0.00	0.00	3	2.40	6	3.60
287824052	Ramchandrapur Primary School (R&H) - Nougola Madrasa Rd.	4.66	2.10	2.10	0.00	0.00	0.00	0	0.00	0	0.00
287824053	Abaderhat GC - Narayanjol bazar Road	3.66	3.50	3.00	0.00	0.50	0.00	1	12.00	2	1.20
287824054	Bharukhali Shaleque shop to Gazipur BOP Via Gazi Bari road	4.88	2.70	2.50	0.00	0.20	0.00	2	0.60	12	7.53
287824055	Alipur R&H(H/O Chairman Abdur Rouf)-Alipur Forkania Madrasha	4.00	1.00	1.00	0.00	0.00	0.00	0	0.00	2	0.60
287824056	Taltala R&H to Kaikhali Mistripara road.	4.00	2.50	1.00	0.00	1.50	0.00	3	1.80	0	0.00
287824057	Bansdah bazar to Kazipara WAPDA Embankment via Kamruzzaman house road	4.80	2.00	0.00	0.00	2.00	0.00	6	3.60	0	0.00
287824058	Brahmmorajpur Maniktala to Machkhola Hatkhola road.	4.26	4.10	3.30	0.00	0.80	0.00	0	0.00	6	4.15
287824059	Dahakula Helal Brick field to Dahakula Pachim para Jam-E-Mosque road.	3.66	2.70	2.70	0.00	0.00	0.00	0	0.00	7	4.41
287824060	Purbo Dahakula Jam-E-Mosque to Hossain Brick field road.	4.26	2.30	2.30	0.00	0.00	0.00	0	0.00	5	4.02
287824061	Brahmmorajpur Bazar to Ellarchor Pucca road via Mallekpara road.	4.26	3.50	3.50	0.00	0.00	0.00	0	0.00	5	3.15
287824062	Alipur Bazar (Alipur UP Office) to Satkhira- Kaligonj R&H rd. via Alipur Purbopara Govt. Pry. School, Kaligonj R&H and Dakhin para Gousul Member house	4.26	2.50	2.50	0.00	0.00	0.00	0	0.00	8	5.04
287824063	Badamtala - Varukhali bazar road	7.32	1.75	0.00	1.75	0.00	0.00	8	7.52	0	0.00
287824064	R&H Charabattala - Dhulihar	4.15	1.50	1.50	0.00	0.00	0.00	1	0.60	4	2.40
287824065	Shikri H/School (FRB) - Kushkhali Bazar road	4.00	3.00	0.00	3.00	0.00	0.00	4	4.97	2	1.20
287824066	Badhikee Hazi Salamot Ullah more - Bansdah GC road	5.00	2.00	2.00	0.00	0.00	0.00	2	13.60	2	1.20
287824067	Shaighoria R&H - Akhrakhola Bazar via Satiantala & Battala more road.	4.56	5.00	2.62	2.38	0.00	0.00	3	4.96	3	4.10
287824068	Labsha -Akhrakhola bazar Rd via Mukunda pur	4.88	7.80	4.64	0.87	2.30	0.00	25	26.94	1	0.60
287824069	Alipur UP office -Satkhira - Kaligonj R&H Rd.	4.20	1.85	0.00	1.85	0.00	0.00	6	2.86	0	0.00
287824070	Ghona Bazar - Bhadra FRB (Stani High School) Road via Aruakhali	4.87	5.90	5.60	0.00	0.30	0.00	3	7.85	3	3.10
287824071	Dhuliar Bazar - Superiaghata road	4.65	2.70	0.00	2.70	0.00	0.00	3	2.20	0	0.00
287824073	Alipur Hatkhola - Babulia Bazar road Via Dhalipara road	4.50	10.35	4.17	6.18	0.00	0.00	24	43.83	2	7.00
287824074	Abaderhat - Reui Bazar Road	3.66	5.20	4.80	0.00	0.40	0.00	1	15.00	12	7.20
287824075	Alipur Bhomra FRB at Nobatkati more-Sreerampur Bazar Road	4.60	3.50	2.20	0.00	1.30	0.00	4	2.10	3	13.20
287824076	Shaighoria R&H - Babulia Bazar Road	4.57	1.60	1.60	0.00	0.00	0.00	1	12.00	3	1.80
287824077	Abaderhat FRB - Bharukhali Bazar via Jhitki Road	4.90	9.90	7.85	0.00	2.05	0.00	7	24.36	5	3.00
287824078	Alipur Hatkhola R&H - Mahamudpur Bazar-Varukahali Bazar Rd.	4.20	4.56	2.27	2.29	0.00	0.00	5	3.99	8	4.80
287824079	Bali UP Office to Raypur Bazar Via Shumondanga road	4.80	6.20	6.00	0.00	0.20	0.00	3	4.80	6	4.00
287824080	Taltala R&H (BDR HQ) Road to Kadamtala Bazar road	4.88	3.00	0.22	2.21	0.57	0.00	5	18.90	4	2.80
287824081	Sikri FRB (High School) -Shaighoria Bazar road	5.00	3.10	3.10	0.00	0.00	0.00	5	5.00	5	3.00
287824082	Dhuliar R&H road- Fingri Bazar road	4.80	4.20	4.20	0.00	0.00	0.00	4	4.95	2	1.20
287824083	Alipur Bhomra FRB road- Parandah Bazar road	4.50	5.70	3.70	2.00	0.00	0.00	4	14.72	6	3.60
287824084	Madabkati- Satani Bazar road	6.00	5.70	0.00	5.70	0.00	0.00	10	25.80	0	0.00
287824085	Mallik Para FRB- Shibpur UP Office road	4.50	3.20	2.20	1.00	0.00	0.00	2	10.10	9	9.80
287824086	Shayghoria R&H to Abaderhat road via Bashghata	4.80	3.50	1.85	0.52	1.13	0.00	3	13.20	5	3.00
287824087	Ellarchar FRB more - Ellarchar Bazar Road	4.75	1.00	0.00	1.00	0.00	0.00	3	2.80	1	7.50
287824088	R&H Puraton Satkhira- Machkhola Road	4.70	3.50	0.00	3.50	0.00	0.00	4	5.80	1	125.00
287824089	Binerpotha R&H to Rajnagar Bazar	4.88	3.40	0.00	3.40	0.00	0.00	5	15.86	0	0.00
287824090	Alipur R&H (Football field) to Tecket Bazar via Kalikata Rd.	3.66	3.80	1.98	1.83	0.00	0.00	2	1.63	3	31.26
287824091	Per - machkhola Khayaghat - Goalpota bazar Road.	3.70	4.50	4.50	0.00	0.00	0.00	1	3.44	2	14.00
287824092	Kushkhali Saikuro more (FRB) - Kushkhali bazar road.	4.40	1.60	1.00	0.00	0.60	0.00	3	3.60	0	0.00
287824093	Bhomra Port ( FRB) at Puza Mondob - Sreerampur Bazar Road	4.88	4.80	4.80	0.00	0.00	0.00	3	6.50	3	4.20

## BASIC INFORMATION OF ROAD

**DIVISION : KHULNA**

**DISTRICT : SATKHIRA**

ROAD CODE	ROAD NAME	CREST WIDTH (m)	TOTAL LENGTH (Km)	SURFACE TYPE-WISE BREAKE-UP (Km)				STRUCTURE		EXISTING GAP	
				EARTHEN	FLEXIBLE PAVEMENT (BC)	BRICK PAVEMENT (WBM/HBB/ BFS)	RIGID PAVEMENT (CC/RCC)	NUMBER	SPAN (m)	NUMBER	SPAN (m)
1	2	3	4	5	6	7	8	9	10	11	12
287824094	Satkhira Government College more to Machkhola Bazar road.	4.88	3.40	0.00	3.40	0.00	0.00	0	0.00	0	0.00
287824095	Faizullahpur more (Satkhira-Assasuni R&H) to Fingri UP Office road.	4.88	3.65	3.20	0.00	0.45	0.00	3	10.70	6	3.78
287824096	Satani Collegiate School to Aruakhali via Kanardangi road.	4.28	4.00	4.00	0.00	0.00	0.00	0	0.00	6	3.78
287824097	Ellarchor Govt. Primary School to Brahmorajpur Bazar via Balitha road.	4.00	4.00	4.00	0.00	0.00	0.00	0	0.00	8	5.04
287824098	Shibpur UP Office to Mahmudpur bazar road.	4.00	7.00	7.00	0.00	0.00	0.00	0	0.00	16	10.08

**VILLAGE ROAD-A TOTAL: 64 Nos. Road** 245.61 176.74 50.50 18.37 0.00 209 435.37 243 433.48

**ROAD TYPE : VILLAGE ROAD-B**

287825001	Padma sakra - WAPDA Embt Road	3.50	1.50	1.50	0.00	0.00	0.00	2	1.20	0	0.00
287825002	Sreerampur road - Bawichona Rd	3.00	4.00	4.00	0.00	0.00	0.00	2	1.20	3	1.89
287825003	Bhomra FRB - Bhomra Chowbaria Road	3.05	1.50	1.50	0.00	0.00	0.00	2	1.20	0	0.00
287825004	Mahmudpur FRB - Beel Road	3.50	1.30	1.30	0.00	0.00	0.00	2	1.20	0	0.00
287825005	Alipur Debnath Para more - Mahmudpur DC Road	3.66	0.50	0.00	0.50	0.00	0.00	2	0.98	3	1.14
287825006	Bularati - Alipur R&H Road.	3.20	1.50	1.50	0.00	0.00	0.00	1	0.60	1	0.60
287825009	Alipur R&H - Alipur Beel Road.	2.85	1.80	1.80	0.00	0.00	0.00	2	2.12	0	0.00
287825010	Alipur village - Madartala road	3.05	2.20	2.20	0.00	0.00	0.00	2	1.20	0	0.00
287825011	Gangia FRB rd - Varukhali Hat Road	3.15	2.00	2.00	0.00	0.00	0.00	2	1.20	0	0.00
287825013	Khalinagar M.P House - Kathonda Napitghata Regd. P/School	3.20	2.00	2.00	0.00	0.00	0.00	2	1.20	0	0.00
287825014	Kathonda Pry. School-Kathonda bazar Road	3.00	1.50	1.50	0.00	0.00	0.00	2	1.80	0	0.00
287825015	Baikari WAPDA - Dadbhanga beel Road	2.95	2.50	2.50	0.00	0.00	0.00	2	2.12	0	0.00
287825019	Satani - Kushkali village Road	2.96	1.50	1.50	0.00	0.00	0.00	1	0.60	0	0.00
287825022	Bhadra FRB - Bansdah bazar Road	3.06	1.20	1.20	0.00	0.00	0.00	1	0.60	0	0.00
287825023	Bansdah bazar - Bhabanipur Road	3.25	2.50	2.50	0.00	0.00	0.00	2	18.80	0	0.00
287825024	Bhabanipur more - Toloigacha BDR Camp Road	2.96	2.40	1.34	1.06	0.00	0.00	1	0.60	0	0.00
287825026	Vabanipur High School - Kawandanga Road	3.05	3.50	3.50	0.00	0.00	0.00	3	11.20	0	0.00
287825027	Hawalkali P/School - Vhabanipur High school Road.	3.66	4.00	4.00	0.00	0.00	0.00	3	8.68	2	0.60
287825028	Baharinagor R&H - Kamarbaisa (Baliadanga) Road	3.50	3.50	3.20	0.00	0.30	0.00	3	2.72	0	0.00
287825029	Kamarbaisa village Road	3.25	1.30	1.30	0.00	0.00	0.00	1	0.60	0	0.00
287825030	Gobindakati Satrano Battola - Reui Bazar Road	3.30	3.80	3.80	0.00	0.00	0.00	0	0.00	10	2.40
287825031	Tujalpur R&H - Ramerdanga Road.	3.05	2.45	1.95	0.00	0.50	0.00	2	13.20	1	0.60
287825033	Ramerdanga village Road.	2.97	1.80	1.80	0.00	0.00	0.00	1	0.60	1	0.60
287825034	Bashghata R&H rd - Bashghata Village Road	3.20	1.00	1.00	0.00	0.00	0.00	1	0.60	0	0.00
287825037	Baladanga R&H - Akhrakhola Rd	2.98	2.00	1.70	0.30	0.00	0.00	1	0.60	1	1.00
287825041	Labsha R&H(Dophthory para) - Labsha Jahowtatla Mpsque Rd	4.50	0.60	0.00	0.60	0.00	0.00	3	1.80	0	0.00
287825042	Labsha R&H Mathpara more - Machampa Road.	4.50	1.20	0.00	1.20	0.00	0.00	4	2.40	0	0.00
287825044	Raipur bazar - Kushodanga Road.	3.50	1.90	1.90	0.00	0.00	0.00	1	3.65	0	0.00
287825045	Raipur village Road.	2.85	1.25	1.25	0.00	0.00	0.00	1	0.60	0	0.00
287825047	Balli - Amtala Road.	3.20	2.00	2.00	0.00	0.00	0.00	2	12.60	0	0.00
287825048	Debnagare P/School - Lafsa Akhrakhola Road	2.95	1.60	1.60	0.00	0.00	0.00	2	2.12	0	0.00
287825051	Thanaghata bridge - Katia R&H Road.	2.96	1.20	1.20	0.00	0.00	0.00	1	0.60	0	0.00
287825052	Taltala R&H(Eidgah more) - Taltala primary school Road	3.05	1.50	1.00	0.00	0.50	0.00	1	0.60	4	2.52
287825053	Re-Shilpi R&H -Gopinatpur BSIC Road via CARE road	3.30	2.50	2.00	0.00	0.50	0.00	1	1.20	3	1.89
287825054	Taltala P/School - Binerpota river Road	2.98	1.80	1.80	0.00	0.00	0.00	2	2.12	0	0.00
287825055	Katia - Gopinathpur beel Road.	2.85	2.00	2.00	0.00	0.00	0.00	1	0.90	0	0.00
287825056	Katia bazar - Shally WAPDA Road.	3.40	3.50	0.00	1.00	2.50	0.00	2	2.12	1	0.60
287825057	Machkhola - Shallay Road.	3.00	1.50	1.50	0.00	0.00	0.00	1	0.60	0	0.00
287825058	Tatuldanga WDB Emb. To Daulotpur road.	4.26	2.80	2.80	0.00	0.00	0.00	0	0.00	4	2.52
287825061	Balugachi village - WAPDA Embankment Road.	3.00	1.30	1.30	0.00	0.00	0.00	2	1.20	0	0.00
287825062	Nehalpur WDB Emb. To Jugipota (Sukdebpur) Road.	3.00	2.00	2.00	0.00	0.00	0.00	2	1.20	3	1.89
287825065	Taltala School more - Gopinathpur shop of Lila babu Road.	4.00	2.00	1.60	0.00	0.40	0.00	2	1.92	0	0.00
287825066	Komorpur village Road	2.98	1.20	1.20	0.00	0.00	0.00	1	0.60	0	0.00

## BASIC INFORMATION OF ROAD

**DIVISION : KHULNA**

**DISTRICT : SATKHIRA**

ROAD CODE	ROAD NAME	CREST WIDTH (m)	TOTAL LENGTH (Km)	SURFACE TYPE-WISE BREAK-UP (Km)				STRUCTURE		EXISTING GAP	
				EARTHEN	FLEXIBLE PAVEMENT (BC)	BRICK PAVEMENT (WBM/HBB/ BFS)	RIGID PAVEMENT (CC/RCC)	NUMBER	SPAN (m)	NUMBER	SPAN (m)
1	2	3	4	5	6	7	8	9	10	11	12
287825067	Dhulihar village Road.	2.95	1.50	1.50	0.00	0.00	0.00	1	0.60	0	0.00
287825069	Valuka Chandpur Bazar attached R&H road to Shalkerdanga road.	4.26	2.70	2.70	0.00	0.00	0.00	0	0.00	6	6.15
287825071	Simulbaria FRB - WAPDA Road	2.92	1.40	1.40	0.00	0.00	0.00	1	0.90	0	0.00
287825072	Fingri UP office - WBD Embt Road	2.85	1.30	1.30	0.00	0.00	0.00	1	0.60	0	0.00
287825073	Fingri FRB ( H/O) Salam Dhali - WDB Embt road via Nazrul Ch	2.87	2.40	1.60	0.00	0.80	0.00	2	2.12	0	0.00
287825074	Fingri FRB - Mirrjapur Road.	2.95	1.75	1.75	0.00	0.00	0.00	1	1.50	0	0.00
287825078	Piradanga School - Beel Road.	3.15	1.50	1.50	0.00	0.00	0.00	0	0.00	1	0.60
287825079	Augordari FRB - Bedepota Road	2.95	1.50	1.50	0.00	0.00	0.00	1	0.30	0	0.00
287825081	Ghona - Kathonda via Kazipara Road	2.87	2.80	2.80	0.00	0.00	0.00	1	0.60	0	0.00
287825082	Shibpur - Nebakhala Kazipara Road	2.84	2.20	2.20	0.00	0.00	0.00	1	0.60	0	0.00
287825083	Parandah bazar - Proshomottopur Road	3.05	2.70	2.70	0.00	0.00	0.00	2	1.20	0	0.00
287825084	Itagacha Khanpur - Mari chapa Road	3.50	2.50	2.50	0.00	0.00	0.00	2	1.20	0	0.00
287825085	Babulia bazar - Nebakhali Road	3.02	1.50	1.50	0.00	0.00	0.00	1	0.60	0	0.00
287825086	Babulia FRB - Kashempur Road	2.95	3.00	3.00	0.00	0.00	0.00	3	4.56	0	0.00
287825087	Nebakhali viilage Road	3.00	1.50	1.50	0.00	0.00	0.00	1	1.00	0	0.00
287825088	Babulia Sahapara - Nebakhali Road.	3.25	3.20	3.20	0.00	0.00	0.00	1	0.60	0	0.00
287825089	Babulia FRB - Satkhira city College Road.	3.50	3.20	2.69	0.51	0.00	0.00	3	2.40	0	0.00
287825091	Bakchara - Kamal nagar Road	3.30	2.00	2.00	0.00	0.00	0.00	2	2.40	0	0.00
287825093	Chandpur - Budhata Road	3.25	2.70	2.70	0.00	0.00	0.00	2	1.20	0	0.00
287825095	Khariadanga - Jugipota Road	2.85	2.00	2.00	0.00	0.00	0.00	2	1.20	0	0.00
287825096	Mahmudpur FRB - Gangnia Road	2.96	2.50	2.50	0.00	0.00	0.00	2	1.80	0	0.00
287825097	Bhomra bazar - WAPDA via Lakkhidari Road	3.20	2.30	2.30	0.00	0.00	0.00	5	3.30	0	0.00
287825098	Padma sakra P/School -Padma sakra Emb Road	3.50	1.70	1.70	0.00	0.00	0.00	2	1.50	0	0.00
287825099	Isamoti Adasha gram - WAPDA Road	3.00	2.05	2.05	0.00	0.00	0.00	1	0.60	0	0.00
287825100	Badamtala Simanto road - Mahmudpur Kulpota Road	2.95	1.50	1.50	0.00	0.00	0.00	1	0.60	0	0.00
287825102	Labsha Mothrapur DC road -Razzak House Road	2.95	1.50	1.50	0.00	0.00	0.00	0	0.00	4	3.50
287825103	Satani coridoor - B.K. Girls High School WDB Embankment Road	3.20	1.50	1.50	0.00	0.00	0.00	0	0.00	3	1.80
287825104	Alipur Chowkeder more - Nathpara Chapadanga Road	3.00	1.30	1.30	0.00	0.00	0.00	1	0.60	2	1.20
287825105	Godaghata Mallikpara - Syed Bari More Via Mallikpara Mosque Road	2.95	1.00	0.00	1.00	0.00	0.00	5	3.00	0	0.00
287825106	Mahmudpur Girls High.School -Surighata bridge Road	2.96	1.25	1.25	0.00	0.00	0.00	0	0.00	6	3.60
287825107	Shyaghoria R&H road-Nerkeltala Akrahola Road	2.98	1.20	1.20	0.00	0.00	0.00	1	0.60	1	0.60
287825108	Kamarbaisa - Iccpara - Bansdah UP Road	2.92	2.55	2.55	0.00	0.00	0.00	0	0.00	8	4.80
287825110	Kayer beel Mosque more to Hawalkhali Primary School Road	4.00	1.96	1.96	0.00	0.00	0.00	0	0.00	7	4.20
287825111	Satani Kushkalli - Kuliadaga -Badhel ke Hazi Samatullah house	4.26	2.50	2.50	0.00	0.00	0.00	2	2.30	4	2.40
287825112	Labsha H/O Moklash - Labsha Mathorapur (N/S/O Aslam) road	3.66	0.60	0.00	0.00	0.60	0.00	1	0.38	1	0.60
287825113	Mahadeb nagor Bot tala - Rajnagar Bazar Road	3.70	2.20	2.20	0.00	0.00	0.00	2	1.20	3	1.80
287825114	Labsha Jhawtala Mosque - Mathorapur Kamar bari road.	3.00	1.30	0.00	1.30	0.00	0.00	2	1.20	0	0.00
287825116	Pathorghata Primary School - Uttarpara Mosque Road	3.00	1.50	1.50	0.00	0.00	0.00	0	0.00	2	1.20
287825117	Bhomra BOP - Bhomra Purato Bazar Rd	2.86	2.00	2.00	0.00	0.00	0.00	0	0.00	2	3.00
287825118	Alipur-Bhomra FRB road - Near H/O Bhomra Abul Kasham Rd	3.00	2.30	2.30	0.00	0.00	0.00	0	0.00	4	2.40
287825119	Alipur-Bhomra FRB road - near the shop of Motiar( Bhomra)	2.93	1.50	1.50	0.00	0.00	0.00	0	0.00	6	3.30
287825120	Khalil nagor shop of Rahim - Kathonda Khalak Rich mil Rd	3.00	1.20	1.20	0.00	0.00	0.00	0	0.00	2	1.20
287825121	Khalil nagor Purbo para Masque -Dadvanga Beel Rd.	2.83	1.50	1.50	0.00	0.00	0.00	0	0.00	6	3.60
287825122	Khalilnagor Toshir Hazi house- Babu Maaster House	2.86	1.00	1.00	0.00	0.00	0.00	0	0.00	4	2.40
287825123	Shyaghari Biswas Bari R&H more- Shyagharisa School road	3.40	2.10	1.76	0.34	0.00	0.00	3	1.56	4	2.46
287825124	Kuskhali Uttar para- Eakub Mia house - WDB Emb Rd.	2.95	1.66	1.09	0.57	0.00	0.00	0	0.00	4	2.40
287825125	Baikari Bazar more-Chayghoria Bazar road	3.50	3.10	2.40	0.70	0.00	0.00	2	1.26	4	2.18
287825126	Baladanga Mistry Para talershari (R&H) - Jynal Sk House Rd	3.00	2.20	2.20	0.00	0.00	0.00	1	0.60	6	3.60
287825128	Satiantala primary School-Debnagor B.C.Road	3.50	1.50	1.50	0.00	0.00	0.00	0	0.00	2	1.20

**BASIC INFORMATION OF ROAD**

**DIVISION : KHULNA**

**DISTRICT : SATKHIRA**

ROAD CODE	ROAD NAME	CREST WIDTH (m)	TOTAL LENGTH (Km)	SURFACE TYPE-WISE BREAK-UP (Km)				STRUCTURE		EXISTING GAP	
				EARTHEN	FLEXIBLE PAVEMENT (BC)	BRICK PAVEMENT (WBM/HBB/BFS)	RIGID PAVEMENT (CC/RCC)	NUMBER	SPAN (m)	NUMBER	SPAN (m)
1	2	3	4	5	6	7	8	9	10	11	12
287825129	Labsha R&H (Khalkulpara) - Kashempur (FRB )at Dhairkanda more road	3.66	0.90	0.90	0.00	0.00	0.00	1	20.00	0	0.00
287825131	Labsha Nalkura more (S/O Aslam) - Nalkura H/O Sk. Shadat mor	3.66	0.60	0.00	0.10	0.50	0.00	0	0.00	1	0.60
287825132	Magura DC road - Magura H/O Rabin babu Road	3.66	0.50	0.50	0.00	0.00	0.00	0	0.00	1	0.38
287825133	Ramardanga Kani bari - Islam Sardar Pond Road.	3.66	1.93	1.93	0.00	0.00	0.00	0	0.00	4	2.40
287825134	Sonka H/ School Mor - Duesatin Pukur Par via chowdal para Rd	3.66	3.19	3.19	0.00	0.00	0.00	0	0.00	6	3.60
287825135	Machkhola Pachim para College more to Shlyia via Jumman secretary house road.	4.25	2.00	2.00	0.00	0.00	0.00	0	0.00	5	3.00
287825136	Machkhola sazzad Mistri House - House of Ahossain Morol Rd.	3.66	1.50	1.50	0.00	0.00	0.00	0	0.00	3	1.80
287825137	Augodari P/School-Karika Para more via Rajab Ali house Rd.	3.70	2.00	2.00	0.00	0.00	0.00	0	0.00	0	0.00
287825139	Tujulpur P/School To Tujulpur - Akrahola R-1 road.	3.66	0.79	0.00	0.79	0.00	0.00	1	0.38	3	1.39
287825140	Bharukhali Foot ball field to WDB Emb. (Near H/O Khitish) rd	3.66	0.60	0.60	0.00	0.00	0.00	1	0.30	3	1.89
287825141	Kushkhali Talbaria Ahala Hadish Jam-E-Mosque - Saighoria WDB Emb. Road.	4.10	4.00	4.00	0.00	0.00	0.00	2	1.20	0	0.00
287825142	Chandpur R&H - Chandpur Purchem para Mosque.	4.00	1.25	1.25	0.00	0.00	0.00	1	0.60	1	0.60
287825143	Komorpur Dakhin Para R&H - H/O Razzak Dr.	3.66	0.50	0.50	0.00	0.00	0.00	0	0.00	1	0.60
287825147	Bularati H/O Abdus Razzak more-Bularati Abul Gharamir House	4.00	1.50	1.50	0.00	0.00	0.00	0	0.00	3	1.80
287825148	Goalpota Hatkhola to Kamardangi Sluice Gate road.	4.26	3.30	3.30	0.00	0.00	0.00	0	0.00	5	17.52
287825150	Satkhira City College to Cirkit house road.	4.26	1.26	1.26	0.00	0.00	0.00	2	1.20	0	0.00
287825151	Alipur Check post (C&B) to Alipur Gaishuddin pukur(FRB) via Abdur Rahman house & Allpur Purbopara Mosque road	5.00	0.96	0.00	0.96	0.00	0.00	6	2.78	0	0.00
287825152	Satani Rafiqul's Rice Mile to Vadra Jaynal Master's house via Add. Secretary Azizul Haque Sb road	4.00	3.50	3.50	0.00	0.00	0.00	0	0.00	9	1.80
287825153	Khajurdanga primary School to Mojiuddin master house via Daskinpara Mosque road	3.70	1.50	0.90	0.00	0.60	0.00	2	1.26	4	2.52
287825154	Thanaghata Madhop Karmoker house to Zilla Parishad road via Khokon's hachari and Nalkura Fazlu house road.	4.20	1.50	1.10	0.00	0.40	0.00	0	0.00	3	1.89
287825155	Daskin Debnagor to Khajurdanga via Dalipara road	4.50	3.50	2.64	0.86	0.00	0.00	1	0.63	4	2.52
287825156	Rajnagor Bridge to Uttar Shibnagor via Agarani road	4.30	2.70	0.80	0.00	1.90	0.00	1	0.60	3	1.89
287825157	Shibpur UP Office to Banstala via Sonardanga road	4.50	4.00	4.00	0.00	0.00	0.00	0	0.00	8	5.04
287825158	Mahmudpur Fakirbari infront of Bhomra BC road to Baikari-Kathonda UNR road via Goalpara & Mathpara.	1.83	0.84	0.56	0.00	0.28	0.00	0	0.00	6	3.03
287825159	Mahmudpur H/O Afser to Surighata khal via Napitpara, Ghona main road & Shop of Nuru sardar road.	2.90	1.80	1.80	0.00	0.00	0.00	1	30.00	5	2.15
287825160	Alipur H/O Safatullah Sardar to Razzak Dhali house via Karikarpara road.	2.44	1.00	1.00	0.00	0.00	0.00	0	0.00	5	2.65
287825161	Ghona H/O Moti at Karikarpara to Karikarpara Profeser Shahanur house to Ganjnia foot ball field road.	2.13	2.00	2.00	0.00	0.00	0.00	0	0.00	4	2.52
287825162	Jograjpur Master Abdus Sattar house to Saighoria R&H via Jograjpur Primary School road.	4.30	3.00	3.00	0.00	0.00	0.00	1	2.60	6	3.78
287825163	Chupria Deep Tube well more to Reui more via Chupria Madrasha road	4.50	6.20	5.10	1.10	0.00	0.00	3	2.46	10	6.30
287825164	South Balli Yonus house to East Habib house Rishipara road	4.26	2.00	2.00	0.00	0.00	0.00	0	0.00	4	2.52
287825165	Mochra Khodabox house Kathaltala road	4.50	3.00	3.00	0.00	0.00	0.00	0	0.00	7	4.41
287825166	Padma Shakra Primary School to Chowkighata Rouf Master house road.	4.20	2.00	2.00	0.00	0.00	0.00	0	0.00	4	2.52
287825167	Amarabati Battala more to Debnagor BC road	4.50	3.00	3.00	0.00	0.00	0.00	0	0.00	6	3.78
287825168	Baruntala - Pairadanga puraton hatkhola road	4.50	3.00	3.00	0.00	0.00	0.00	1	0.00	6	3.78
287825169	Baddya Bari more to Kayer beel via Panchroky village road.	4.50	0.60	0.00	0.60	0.00	0.00	1	0.63	0	0.00
287825170	Ex. Chairman Anshar Ali's house (Near Bansdah Bazar) to Kuliadanga Primary School road.	4.00	1.50	1.50	0.00	0.00	0.00	0	0.00	3	1.89
287825171	Bakul shop more near Bansdah bazar to Tangra bridge road.	4.00	1.50	1.50	0.00	0.00	0.00	1	30.00	4	2.52
287825172	Sreerampur Harothdah Nesar house to Joynal house road	4.00	4.00	4.00	0.00	0.00	0.00	0	0.00	8	5.04

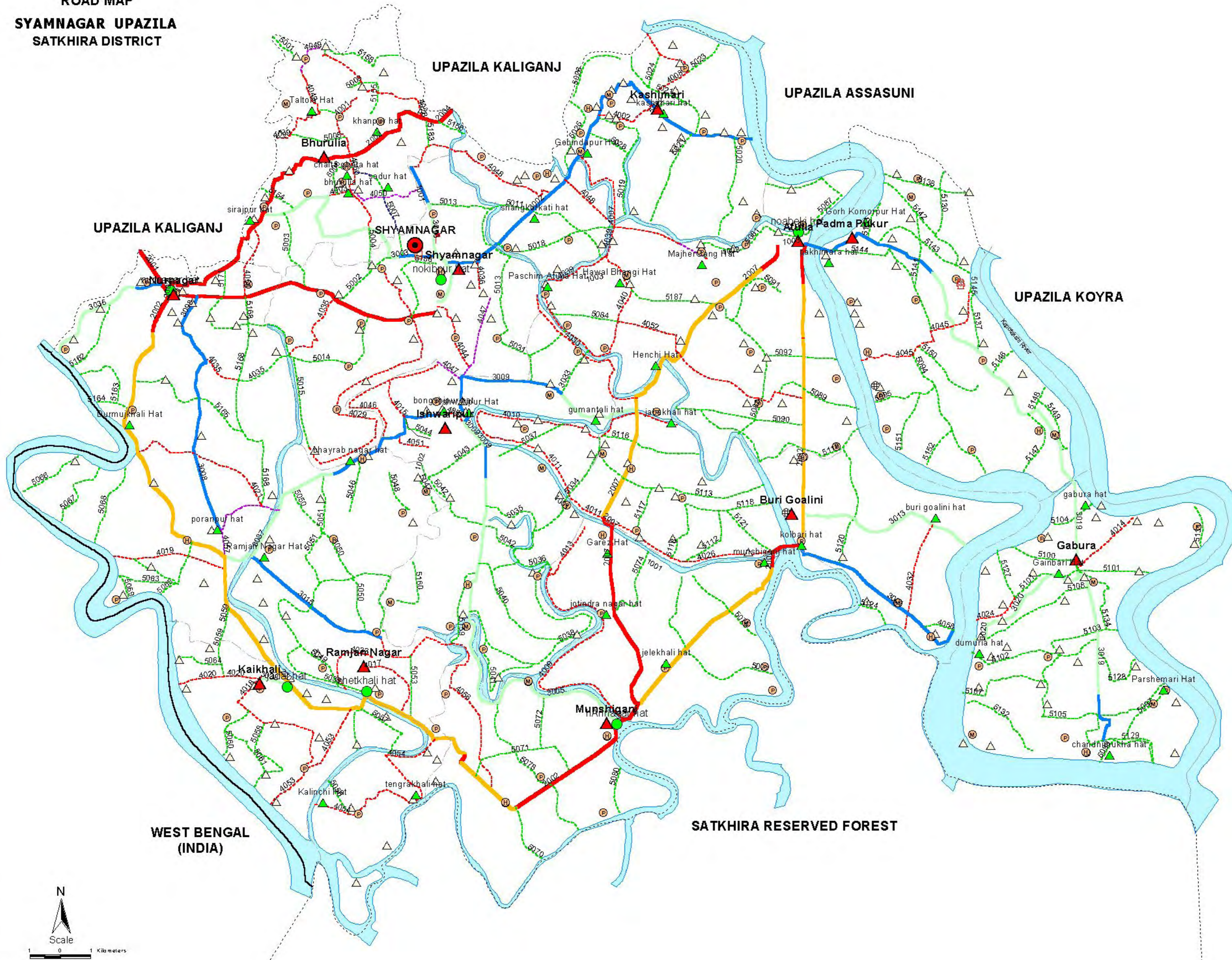
## BASIC INFORMATION OF ROAD

**DIVISION : KHULNA**

**DISTRICT : SATKHIRA**

ROAD CODE	ROAD NAME	CREST WIDTH (m)	TOTAL LENGTH (Km)	SURFACE TYPE-WISE BREAKE-UP (Km)				STRUCTURE		EXISTING GAP		
				EARTHEN	FLEXIBLE PAVEMENT (BC)	BRICK PAVEMENT (WBM/HBB/BFS)	RIGID PAVEMENT (CC/RCC)	NUMBER	SPAN (m)	NUMBER	SPAN (m)	
1	2	3	4	5	6	7	8	9	10	11	12	
287825173	Balitha Gazir's more to WDB Embankment via Shimulbaria bazar road.	4.00	2.50	2.50	0.00	0.00	0.00	0	0.00	5	3.19	
287825174	Daskin Fingri Nazrul house to WDB Embankment road.	4.00	1.25	1.25	0.00	0.00	0.00	0	0.00	3	1.89	
287825175	Brahmmorajpur Bazar to Chalerdangi R&H (Assasuni) road.	4.00	4.00	4.00	0.00	0.00	0.00	0	0.00	9	5.67	
287825176	Khajurdanga to Dakhin Debnagor road	4.00	3.00	3.00	0.00	0.00	0.00	0	0.00	7	4.41	
287825177	Syed Shahed Sb. house to Satani corridor road.	4.00	1.00	1.00	0.00	0.00	0.00	0	0.00	3	1.89	
287825178	Budhordanga to Pairadanga bazar road.	4.00	3.00	3.00	0.00	0.00	0.00	0	0.00	7	4.41	
287825179	Satiantala Taher house to Saighoria Nazmul house more road.	4.00	2.50	2.50	0.00	0.00	0.00	0	0.00	6	3.78	
<b>VILLAGE ROAD-B TOTAL: 137 Nos. Road</b>				275.08	251.82	13.49	9.78	0.00	157	249.77	314	201.81
<b>SATKHIRA-S UPAZILA TOTAL: 226 Nos. Road</b>				715.57	490.27	191.31	33.99	0.00	805	1423.02	619	737.54

**ROAD MAP**  
**SYAMNAGAR UPAZILA**  
**SATKHIRA DISTRICT**



**LEGEND**

**Administrative Boundary**

- International Boundary
- District Boundary
- Upazila Boundary
- Union Boundary
- Municipal Boundary

**Administrative HQs**

- District HQ
- Upazila HQ
- Union HQ

**Physical Infrastructures**

- National Highways
- Regional Highways
- Zila Road
- Upazila Road (Pucca)
- Upazila Road (Katcha)
- Union Road (Pucca)
- Union Road (Katcha)
- Village Road A (Pucca)
- Village Road A (Katcha)
- Village Road B (Pucca)
- Village Road B (Katcha)
- Paurashava Road
- Railway Network
- Embankment
- Telecommunication Line
- Power Transmission Line

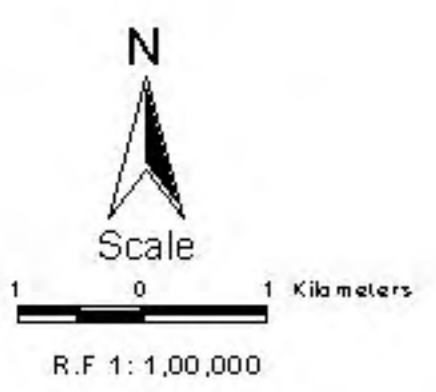
**Natural Features**

- Wide River
- Water Bodies
- Sandy Area
- Khal
- Forest
- Hill

**Socio-Economic Infrastructures**

- Growth Centre
- Small Hat/Bazar
- Police Station
- Upazila Health Complex
- Family welfare Centre
- Community Clinic
- Post Office
- College
- High School
- Primary School
- Madrasa
- Mosque
- Ashrayan/Abasan
- Temple

Compiled from : LGED Upazila Base Maps 1994-95, Landsat TM 1998, GPS Survey 1999 and Field Checking in November 2004  
 Projection : Lambert's Conformal Conic  
 PREPARED BY : GIS UNIT  
 LOCAL GOVERNMENT ENGINEERING DEPARTMENT



## BASIC INFORMATION OF ROAD

**DIVISION : KHULNA**

**DISTRICT : SATKHIRA**

ROAD CODE	ROAD NAME	CREST WIDTH (m)	TOTAL LENGTH (Km)	SURFACE TYPE-WISE BREAK-UP (Km)				STRUCTURE		EXISTING GAP	
				EARTHEN	FLEXIBLE PAVEMENT (BC)	BRICK PAVEMENT (WBM/HBB/BFS)	RIGID PAVEMENT (CC/RCC)	NUMBER	SPAN (m)	NUMBER	SPAN (m)
1	2	3	4	5	6	7	8	9	10	11	12

**UPAZILA : SHYAMNAGAR**

**ROAD TYPE : UPAZILA ROAD**

287862001	Nakipur - Ratanpur-Kaligonj	7.00	8.51	0.00	8.51	0.00	0.00	13	32.70	0	0.00
287862002	Noabenki- Munshiganj - Harinagar - Bhetkhali - Zada Hat - Nurnagar Hat- ZR at Khanpur	6.10	50.88	40.23	2.38	8.27	0.00	58	186.91	1	160.00
287862004	Khanpur-Baliadanga road	7.30	2.50	0.00	2.50	0.00	0.00	3	16.00	0	0.00
287862007	Noabenki - Garez Hat - Harinagar Hat	4.75	16.05	8.65	3.40	4.00	0.00	23	52.06	1	60.00
<b>UPAZILA ROAD TOTAL: 4 Nos. Road</b>			<b>77.94</b>	<b>48.88</b>	<b>16.79</b>	<b>12.27</b>	<b>0.00</b>	<b>97</b>	<b>287.66</b>	<b>2</b>	<b>220.00</b>

**ROAD TYPE : UNION ROAD**

287863001	Kalbari Hat - Nildumur Hat	5.00	6.59	0.00	6.59	0.00	0.00	17	23.30	0	0.00
287863002	Nakipur - Kashimari -Jhapani Road	5.00	12.23	0.00	12.23	0.00	0.00	26	36.95	0	0.00
287863003	Nakipur - Sirajpur Hat	4.50	6.20	5.29	0.92	0.00	0.00	4	3.80	0	0.00
287863005	Iswaripur UP -Harinagar hat via Dhumkali	4.50	9.20	7.53	0.00	1.68	0.00	7	19.89	0	0.00
287863008	Nurnagar -Paranpurhat Rd.	5.00	7.03	0.00	7.03	0.00	0.00	14	19.71	0	0.00
287863009	Iswaripur UP-Gumantali -Jabakhali Hat	5.00	7.95	1.19	5.70	1.07	0.00	9	8.20	0	0.00
287863013	Burigoalini U.P -Durgabati hat	4.80	5.25	0.00	0.00	5.25	0.00	1	0.60	0	0.00
287863015	Ramjannagor UP( Manikkhali ) -Ramjannagor Kheyaghat - Paranpur Hat	5.00	5.50	1.32	4.18	0.00	0.00	6	21.08	1	130.00
287863016	Nakipur hat - Chandipur Hat	4.80	3.05	0.88	0.93	1.25	0.00	7	2.40	0	0.00
287863019	Pakhimara Hat - Padmapukur UP- Gabura UP - Chandnimukha Hat	4.60	18.15	11.63	2.71	3.82	0.00	8	29.50	1	150.00
287863020	Gabura UP - Dumuria hat	3.80	4.10	4.10	0.00	0.00	0.00	2	8.00	0	0.00
287863036	Noornagar - Kultali Bazar	4.80	4.15	3.33	0.00	0.82	0.00	2	1.80	0	0.00
287863037	Banshipur-Paranpur-Ramjannagarhat road	6.00	8.45	4.03	2.71	1.72	0.00	5	7.80	1	130.00
287863038	Kaikhali UP - Zadahat	3.50	0.70	0.00	0.00	0.70	0.00	0	0.00	4	7.10
<b>UNION ROAD TOTAL: 14 Nos. Road</b>			<b>98.55</b>	<b>39.27</b>	<b>42.99</b>	<b>16.29</b>	<b>0.00</b>	<b>108</b>	<b>183.02</b>	<b>7</b>	<b>417.10</b>

**ROAD TYPE : VILLAGE ROAD-A**

287864001	Chaltaghatahat - Bhurulia	3.50	2.40	2.40	0.00	0.00	0.00	0	0.00	3	1.80
287864002	Kashimari U/P - Hamid house	3.50	2.20	2.20	0.00	0.00	0.00	0	0.00	0	0.00
287864007	Kashimari - Baliakhali bridge	3.00	2.90	2.90	0.00	0.00	0.00	1	0.60	0	0.00
287864008	Kashimari U/P - Ghola post office	3.50	2.50	2.50	0.00	0.00	0.00	1	0.60	0	0.00
287864009	Munshigonj - Parsheekhali hat	3.25	14.00	14.00	0.00	0.00	0.00	0	0.00	0	0.00
287864010	Golabari ghat-Gomuntoli hat	5.00	4.50	4.50	0.00	0.00	0.00	1	3.00	2	1.80
287864011	Iswaripur FWC- Beramollah hat	4.00	3.70	3.70	0.00	0.00	0.00	0	0.00	1	2.50
287864013	Dhumghat R&H - Paishalhati hat	3.00	8.00	8.00	0.00	0.00	0.00	0	0.00	3	5.90
287864014	Gabura - Gabura post office	3.00	4.00	4.00	0.00	0.00	0.00	0	0.00	1	0.90
287864015	Bongshipur - Alia Madrasha	3.00	3.50	3.50	0.00	0.00	0.00	0	0.00	0	0.00
287864017	Bhetkhali R&H - Tahshil office	3.00	1.60	1.60	0.00	0.00	0.00	1	0.90	0	0.00
287864018	Koikhali - Shapkhali	3.00	8.95	8.95	0.00	0.00	0.00	0	0.00	0	0.00
287864019	Madar River - Kalindi River	3.50	7.00	7.00	0.00	0.00	0.00	4	3.60	0	0.00
287864020	Jadahat - Kalindi River	3.00	2.95	2.95	0.00	0.00	0.00	2	1.20	0	0.00
287864021	Ghona bridge - Ferryghat	3.20	5.10	5.10	0.00	0.00	0.00	1	0.60	6	4.50
287864023	Kaikhali Ferry - Madar Sluice gate	3.90	2.83	2.83	0.00	0.00	0.00	2	14.50	0	0.00
287864024	Dumuria hat - Gabura	3.05	5.20	3.99	0.00	1.22	0.00	0	0.00	0	0.00
287864025	Beramolla hat - Munshigonj Hat	3.50	10.00	10.00	0.00	0.00	0.00	1	12.20	4	8.40
287864026	Golabaria ghat - Munshigonj	3.50	10.00	10.00	0.00	0.00	0.00	1	2.50	6	10.20
287864028	Jahajghata - Khanpur	3.70	4.00	3.60	0.00	0.40	0.00	0	0.00	0	0.00
287864029	Gopalpur - Chingrikhali	3.80	9.50	9.50	0.00	0.00	0.00	3	3.50	3	2.10
287864030	Chuna bridge - Sowkat Nagar - Jabakhali Hat	3.50	7.00	4.49	2.51	0.00	0.00	1	3.50	1	2.50
287864031	Chalkbara - M.P. House - Gainbari Bridge	2.80	4.98	0.70	0.00	4.28	0.00	0	0.00	1	3.90
287864032	Nildumur - Porakatta GPS	3.00	3.10	3.10	0.00	0.00	0.00	0	0.00	1	3.90



## BASIC INFORMATION OF ROAD

**DIVISION : KHULNA**

**DISTRICT : SATKHIRA**

ROAD CODE	ROAD NAME	CREST WIDTH (m)	TOTAL LENGTH (Km)	SURFACE TYPE-WISE BREAK-UP (Km)				STRUCTURE		EXISTING GAP	
				EARTHEN	FLEXIBLE PAVEMENT (BC)	BRICK PAVEMENT (WBM/HBB/BFS)	RIGID PAVEMENT (CC/RCC)	NUMBER	SPAN (m)	NUMBER	SPAN (m)
1	2	3	4	5	6	7	8	9	10	11	12
287864033	Ramjannagar UP - Sora sluice gate	3.90	2.80	2.80	0.00	0.00	0.00	2	8.50	0	0.00
287864034	Ramjibanpur - Harinagari	3.80	6.70	6.70	0.00	0.00	0.00	1	2.50	0	0.00
287864035	Habibpur - Ramjibanpur P/School	4.00	2.50	2.50	0.00	0.00	0.00	0	0.00	0	0.00
287864036	Nakipur hostel - Jamindar bari more	3.50	0.90	0.90	0.00	0.00	0.00	1	2.90	0	0.00
287864037	House of Haripado-Patiram at Noornagor UP	2.80	3.90	3.90	0.00	0.00	0.00	0	0.00	0	0.00
287864038	Gumantali Azizul Hak house - Chuna embankment	2.50	2.34	2.34	0.00	0.00	0.00	0	0.00	0	0.00
287864039	Hawalbhangi-Baduria	2.50	4.00	4.00	0.00	0.00	0.00	0	0.00	0	0.00
287864040	Hawalbhangi-South Atulia	2.70	3.00	3.00	0.00	0.00	0.00	0	0.00	0	0.00
287864041	Noabenki-Safurunnesa H/S	3.00	1.50	1.50	0.00	0.00	0.00	0	0.00	0	0.00
287864042	Dhumghat - Harinagar Maktab	3.20	2.50	2.50	0.00	0.00	0.00	0	0.00	0	0.00
287864043	R&H road-Dhumghat hat	4.25	1.85	1.85	0.00	0.00	0.00	5	13.50	0	0.00
287864044	Nakipur R&H - Iswaripurhat	4.20	4.75	4.35	0.00	0.40	0.00	1	0.30	2	1.90
287864045	Chandipur GPS - Jhapa Cyclone shyelter	2.50	6.65	6.65	0.00	0.00	0.00	0	0.00	0	0.00
287864046	ZR at Sonaremore - Fulbari - Chigrikhali	4.50	8.95	7.95	0.00	1.00	0.00	0	0.00	0	0.00
287864047	Bhulur More-Sonaremore	5.00	3.30	0.00	3.30	0.00	0.00	1	0.60	0	0.00
287864048	ZR at Chandipur-Sankerkati hat - Majher gang Hat	5.00	10.20	9.38	0.25	0.57	0.00	33	33.00	0	0.00
287864049	ZR at Moutala - Teghori hat	4.20	4.95	3.40	1.55	0.00	0.00	4	13.60	3	3.00
287864050	Chandipur R&H - Sardar hat	4.80	1.90	0.00	1.90	0.00	0.00	3	1.14	0	0.00
287864051	Pachur more R&H - Bhairab nagar Hat	4.60	1.51	1.21	0.00	0.30	0.00	0	0.00	0	0.00
287864052	Paschim Atulia hat-Henchi hat	4.20	9.20	8.90	0.00	0.30	0.00	4	6.00	0	0.00
287864053	Sapkhalia - Kaikhali BOP	3.00	8.95	8.21	0.00	0.74	0.00	1	0.90	0	0.00
287864054	Ramjannagar UP - Kalinchi Hat	2.50	7.00	5.70	0.00	1.30	0.00	3	9.00	0	0.00
287864055	UZR at Ramjibanpur more- Sirajpur Hat	4.00	5.15	5.00	0.00	0.15	0.00	0	0.00	0	0.00
287864056	Jotindranagar hat - Manikkhali R&H	3.25	14.00	11.80	0.00	2.20	0.00	0	0.00	0	0.00
287864057	Sakater Kheaghat - Poranpur Bazar	3.00	3.00	3.00	0.00	0.00	0.00	0	0.00	0	0.00
287864058	Burigoalini Forest School - Nildumur Bazar	3.00	0.60	0.00	0.60	0.00	0.00	0	0.00	0	0.00
287864059	Iswaripur Bazar - Bankshipur Bus Stand	3.00	1.00	1.00	0.00	0.00	0.00	0	0.00	0	0.00
287864060	Bhurulia - Chaltighata	3.00	3.00	3.00	0.00	0.00	0.00	0	0.00	0	0.00
<b>VILLAGE ROAD-A TOTAL: 52 Nos. Road</b>			256.01	233.04	10.11	12.86	0.00	78	138.64	37	53.30

**ROAD TYPE : VILLAGE ROAD-B**

287865001	Mazat mosque - Nittanandapur	3.80	1.20	1.20	0.00	0.00	0.00	1	6.00	1	0.90
287865002	Gopalpur - Soalia hat	3.90	2.20	1.70	0.00	0.50	0.00	0	0.00	0	0.00
287865003	Soalia pry. school - Gouripur pry.school	3.90	3.00	3.00	0.00	0.00	0.00	1	6.00	0	0.00
287865006	Rudrapur - Nurul house	3.90	2.20	2.20	0.00	0.00	0.00	0	0.00	2	1.20
287865007	Bhurulia - Kachrahati	4.00	3.33	1.76	1.58	0.00	0.00	1	0.60	0	0.00
287865008	Deulia - Nagbati	2.50	1.20	1.20	0.00	0.00	0.00	0	0.00	1	0.60
287865009	Katibarhal - dighi R&H Road	4.00	0.50	0.50	0.00	0.00	0.00	0	0.00	1	0.60
287865010	Chalteghata hat -Eidgha	3.00	0.75	0.75	0.00	0.00	0.00	0	0.00	2	1.20
287865011	Chuna Embt. - Khutikata pry.school	3.00	4.50	4.50	0.00	0.00	0.00	2	6.90	0	0.00
287865014	Jadabpur - Kalyanpur	3.50	6.80	6.80	0.00	0.00	0.00	1	2.50	2	1.80
287865015	Chingrikhali - Kallyanpur sluice gate	3.50	9.00	9.00	0.00	0.00	0.00	2	8.00	0	0.00
287865017	Katakhali bridge - Khutikata	3.05	2.50	2.50	0.00	0.00	0.00	0	0.00	2	1.50
287865018	Kathalbari - Kachiharania	3.20	3.00	3.00	0.00	0.00	0.00	1	12.00	2	5.00
287865019	Baliakhali bridge - Jhurjhuria	4.00	7.50	7.50	0.00	0.00	0.00	0	0.00	2	1.50
287865020	Jhurjhuria - Kashimari H/O. A. Rouf	3.00	3.25	3.25	0.00	0.00	0.00	0	0.00	2	1.20
287865021	Jhurjhuria Hasans house - Kashimari pry. School	3.40	5.00	5.00	0.00	0.00	0.00	1	2.50	0	0.00
287865022	Bollar Top - D.C. Road	3.00	1.50	1.50	0.00	0.00	0.00	0	0.00	2	1.80
287865023	Ghola pry. school - Ferryghat	2.90	1.20	1.20	0.00	0.00	0.00	0	0.00	1	0.60
287865024	Ghola culvert - Sluice ghat	2.50	2.00	2.00	0.00	0.00	0.00	0	0.00	1	0.60
287865025	Joynagar pry. school - Kallikapur	2.50	2.25	2.25	0.00	0.00	0.00	0	0.00	1	0.60
287865026	Joynagar - Kallikapur	3.60	3.00	3.00	0.00	0.00	0.00	0	0.00	2	1.80
287865027	Baliakhali bridge - Gobindapur	3.00	1.00	1.00	0.00	0.00	0.00	1	6.00	0	0.00
287865028	Professore,s house - D.C Road	3.00	1.50	1.50	0.00	0.00	0.00	0	0.00	1	0.90
287865031	Gomantali Pry. .Rd. - Deblya Primary School	2.50	2.80	2.80	0.00	0.00	0.00	0	0.00	2	1.80
287865033	Gomantali Madrasha - Mollahbari	2.50	1.50	1.50	0.00	0.00	0.00	0	0.00	2	1.80

## BASIC INFORMATION OF ROAD

**DIVISION : KHULNA**

**DISTRICT : SATKHIRA**

ROAD CODE	ROAD NAME	CREST WIDTH (m)	TOTAL LENGTH (Km)	SURFACE TYPE-WISE BREAK-UP (Km)				STRUCTURE		EXISTING GAP	
				EARTHEN	FLEXIBLE PAVEMENT (BC)	BRICK PAVEMENT (WBM/HBB/BFS)	RIGID PAVEMENT (CC/RCC)	NUMBER	SPAN (m)	NUMBER	SPAN (m)
1	2	3	4	5	6	7	8	9	10	11	12
287865034	Gomantali bridge - Baramollah	3.40	6.00	6.00	0.00	0.00	0.00	0	0.00	2	1.20
287865035	Srefalkati R&H - Baramollah	4.00	3.30	3.30	0.00	0.00	0.00	0	0.00	0	0.00
287865036	Dhumghat hat - Ruhit Mazhi	3.10	1.70	1.70	0.00	0.00	0.00	0	0.00	0	0.00
287865037	Kamal master house - Khagraghat	3.50	1.50	1.50	0.00	0.00	0.00	0	0.00	0	0.00
287865038	Dhumkoli bridge - Jama hat Mosque	2.60	12.50	12.50	0.00	0.00	0.00	0	0.00	0	0.00
287865039	Bhetkhali - Antakhali Pachuas house	3.40	3.80	3.80	0.00	0.00	0.00	0	0.00	2	4.00
287865040	Dhumghat - Joardar house	2.00	7.00	7.00	0.00	0.00	0.00	0	0.00	0	0.00
287865041	Kauratali - Kaluni	2.00	1.74	1.74	0.00	0.00	0.00	0	0.00	2	8.50
287865042	Nazirmollah - Dhumghat Eid gah	2.50	2.70	2.70	0.00	0.00	0.00	0	0.00	1	3.90
287865043	Srefalkathi - Kadamtala khal	2.00	2.30	2.30	0.00	0.00	0.00	0	0.00	2	7.20
287865044	Bongshipur - Azad Gazi	3.70	3.80	3.80	0.00	0.00	0.00	1	1.00	1	0.90
287865045	Patrakhola pry. - Madar River	2.80	4.40	4.40	0.00	0.00	0.00	1	3.00	1	3.90
287865046	Tofazzal H/S. - Katakhal bridge	3.80	1.50	1.50	0.00	0.00	0.00	1	2.50	0	0.00
287865047	Mollah house - Hamid house	2.00	1.50	1.50	0.00	0.00	0.00	0	0.00	1	3.90
287865048	Patrakhola Kolune - Pry. school	4.00	1.20	1.20	0.00	0.00	0.00	0	0.00	1	7.90
287865049	Manikkhali - Madar river	3.80	8.20	8.20	0.00	0.00	0.00	0	0.00	3	17.10
287865050	Madar river - MainKkhali Cul.	4.00	6.50	6.50	0.00	0.00	0.00	0	0.00	2	8.90
287865051	Bhairabnagar - Sora sluice gate	2.00	8.00	8.00	0.00	0.00	0.00	0	0.00	4	16.90
287865053	Madar river - Satadal club	2.00	2.00	2.00	0.00	0.00	0.00	0	0.00	1	4.00
287865056	Kalunchee pry. - Madar river	2.50	1.00	1.00	0.00	0.00	0.00	0	0.00	1	4.00
287865057	Joyakhali Mohazerin pry. - Nurul Islam	2.90	3.00	3.00	0.00	0.00	0.00	0	0.00	2	8.00
287865058	Bosh khali - Madar river	2.44	2.20	2.20	0.00	0.00	0.00	0	0.00	1	4.00
287865059	Jada more - Gani Mollik	3.80	3.00	3.00	0.00	0.00	0.00	0	0.00	1	3.90
287865060	Kalindi river - Afaz Kayal	1.80	1.60	1.60	0.00	0.00	0.00	0	0.00	1	3.90
287865061	Boshkhali - Sap khali	2.90	2.50	2.50	0.00	0.00	0.00	0	0.00	1	3.90
287865063	Mindinagar - Kalindi	3.66	5.50	5.50	0.00	0.00	0.00	0	0.00	1	8.00
287865064	Mondal house - Saikhali	1.80	1.80	1.80	0.00	0.00	0.00	0	0.00	1	3.90
287865065	Paranpur - Tarus house	1.60	1.50	1.50	0.00	0.00	0.00	0	0.00	0	0.00
287865066	Naikathi - Astakhali	2.10	1.90	1.90	0.00	0.00	0.00	0	0.00	1	3.90
287865067	Nidaya - Gagaramari	2.30	2.50	2.50	0.00	0.00	0.00	0	0.00	2	7.80
287865068	Naikathi - Mazerati .	2.60	2.20	2.20	0.00	0.00	0.00	0	0.00	2	7.80
287865069	Paranpur - Hula pry. school	2.00	1.30	1.30	0.00	0.00	0.00	0	0.00	1	3.90
287865070	Sundarban -WDB Embt.	3.00	1.65	1.65	0.00	0.00	0.00	1	9.00	2	8.00
287865071	Harinagar - H/school	2.10	2.20	2.20	0.00	0.00	0.00	0	0.00	2	7.80
287865072	Harinagar Maktab - H/school	2.00	3.30	3.30	0.00	0.00	0.00	0	0.00	1	3.90
287865074	Jelexhali H/S - Kadamtala	2.00	3.00	3.00	0.00	0.00	0.00	0	0.00	2	7.80
287865075	Munshigonj - Dhankhali Madrasha	2.30	5.30	5.30	0.00	0.00	0.00	0	0.00	2	7.80
287865076	Kadamtala - Bijoy Sardar	2.10	5.60	5.60	0.00	0.00	0.00	0	0.00	1	4.50
287865077	Munshigonj - Kultali Sluice	3.00	5.00	5.00	0.00	0.00	0.00	0	0.00	2	9.40
287865078	Both side Choto - Bhatkhali khal	1.90	9.50	9.50	0.00	0.00	0.00	0	0.00	2	7.80
287865080	Singartali Chilar khal - Chun kuri	3.40	1.60	1.60	0.00	0.00	0.00	0	0.00	1	4.50
287865081	Deniarkhal - Noabenki	3.00	4.20	4.20	0.00	0.00	0.00	2	6.90	0	0.00
287865084	West Atulia - H.Bhangi.Culvert	2.00	3.50	3.50	0.00	0.00	0.00	0	0.00	3	13.50
287865087	Biralaxmi - Embt.	3.50	3.50	3.50	0.00	0.00	0.00	0	0.00	0	0.00
287865088	Chuna - Noabenki	3.00	6.50	6.50	0.00	0.00	0.00	0	0.00	4	19.50
287865089	Dakshin Bara Kupot - Dr. Sudhanna	4.00	7.50	7.50	0.00	0.00	0.00	0	0.00	2	9.00
287865090	Henchi bridge - Chuna Cross	3.30	8.00	8.00	0.00	0.00	0.00	0	0.00	2	8.40
287865091	Baduria - Duner Khal	3.00	5.00	5.00	0.00	0.00	0.00	0	0.00	2	9.00
287865092	Kholpetua - Mazargang	1.50	2.00	2.00	0.00	0.00	0.00	0	0.00	2	7.80
287865094	West patakhali - Bablatala	3.50	4.80	4.80	0.00	0.00	0.00	0	0.00	2	8.40
287865095	Jhapa - Sluice gate	3.80	5.50	5.50	0.00	0.00	0.00	0	0.00	1	3.90
287865097	Parshamari - Sluice gate	2.80	4.00	4.00	0.00	0.00	0.00	0	0.00	2	9.00
287865099	Chandimukha - Gorar khal	3.00	2.60	2.60	0.00	0.00	0.00	0	0.00	1	3.90
287865100	Kholpetua - Rashid House	3.00	2.00	2.00	0.00	0.00	0.00	0	0.00	2	7.80
287865101	Chalkbara - WDB Embt	3.60	5.00	5.00	0.00	0.00	0.00	0	0.00	2	6.90
287865102	Chalkbara 3 no. bhery Badh	2.90	6.00	6.00	0.00	0.00	0.00	0	0.00	1	4.50
287865103	3 no bhery Badh	2.95	2.00	2.00	0.00	0.00	0.00	0	0.00	1	3.90

## BASIC INFORMATION OF ROAD

**DIVISION : KHULNA**

**DISTRICT : SATKHIRA**

ROAD CODE	ROAD NAME	CREST WIDTH (m)	TOTAL LENGTH (Km)	SURFACE TYPE-WISE BREAK-UP (Km)				STRUCTURE		EXISTING GAP	
				EARTHEN	FLEXIBLE PAVEMENT (BC)	BRICK PAVEMENT (WBM/HBB/BFS)	RIGID PAVEMENT (CC/RCC)	NUMBER	SPAN (m)	NUMBER	SPAN (m)
1	2	3	4	5	6	7	8	9	10	11	12
287865104	Kholpetua - H/O Keramat	2.00	1.40	1.40	0.00	0.00	0.00	0	0.00	1	3.90
287865105	Pershemary - Hariskhali	3.00	5.95	5.95	0.00	0.00	0.00	0	0.00	4	17.50
287865107	9 no. Shora - Lakshmikhali	3.00	6.78	6.78	0.00	0.00	0.00	0	0.00	0	0.00
287865108	Dumuria sluice - Cyclone Center	1.90	2.50	2.50	0.00	0.00	0.00	0	0.00	0	0.00
287865112	Munshigonj R&H - H/O Paritash	2.60	2.90	2.90	0.00	0.00	0.00	0	0.00	4	17.40
287865113	Abadchandipur H/School Rd	3.70	7.40	7.40	0.00	0.00	0.00	0	0.00	3	11.70
287865116	Jabakhali - Chuna Badh	3.00	1.00	1.00	0.00	0.00	0.00	0	0.00	1	4.50
287865117	Kadamtala - H/O. Atiar Sarder	3.80	2.40	2.40	0.00	0.00	0.00	0	0.00	1	3.90
287865118	H/School - Khosalkhali Cul.	3.00	5.50	5.50	0.00	0.00	0.00	1	3.00	3	11.70
287865119	Chuna bandh - Sluice Gate	2.90	3.30	3.30	0.00	0.00	0.00	0	0.00	1	3.90
287865120	Khontakata - Madia	3.50	2.10	2.10	0.00	0.00	0.00	0	0.00	1	3.90
287865121	Chuna - Nekjania H/School	1.50	1.70	1.70	0.00	0.00	0.00	0	0.00	1	3.90
287865124	Burigoalini - Hula cross	3.50	2.00	2.00	0.00	0.00	0.00	1	2.50	0	0.00
287865127	Kholpetua embt - H/o Zillur	3.50	1.35	1.35	0.00	0.00	0.00	0	0.00	1	3.90
287865128	Gagramari H/O Munsur Dhali	2.90	1.50	1.50	0.00	0.00	0.00	0	0.00	1	3.90
287865129	Persemari - Persemari Culvert	3.00	1.70	1.70	0.00	0.00	0.00	0	0.00	1	3.90
287865130	Kapatakshmi - H/O Khagen Mondol	4.10	3.58	3.58	0.00	0.00	0.00	0	0.00	1	3.90
287865131	Char - Jelekhali Cross	3.00	1.34	1.34	0.00	0.00	0.00	0	0.00	1	3.90
287865132	Both side rd of Sora Khal	3.40	5.00	5.00	0.00	0.00	0.00	0	0.00	2	7.80
287865134	H/O Habibullah - Khalisabunia	3.30	1.30	1.30	0.00	0.00	0.00	0	0.00	2	10.50
287865136	West Patkhali - Kalibari	3.60	2.21	2.21	0.00	0.00	0.00	0	0.00	1	4.90
287865137	Both side - Chandipur	2.50	4.05	4.05	0.00	0.00	0.00	0	0.00	0	0.00
287865138	Garkumarpurhat - Diglarite	4.00	4.10	4.10	0.00	0.00	0.00	0	0.00	1	4.50
287865141	Garhkumarpur - Baintala	3.90	1.85	1.85	0.00	0.00	0.00	0	0.00	1	2.50
287865142	Padma pukur - Chaulkhola	4.00	3.70	3.70	0.00	0.00	0.00	0	0.00	2	6.90
287865143	Patkhali H/O Harej Dhali	4.00	3.70	3.70	0.00	0.00	0.00	0	0.00	2	8.40
287865144	Kamal kathi - Baintala	3.90	4.50	4.50	0.00	0.00	0.00	0	0.00	3	13.50
287865145	Kamal Lanch ghat - Chandipur	3.00	4.80	4.80	0.00	0.00	0.00	0	0.00	1	3.90
287865146	Chandipur - WDB Badh	3.00	0.70	0.70	0.00	0.00	0.00	0	0.00	1	3.90
287865147	Patakhali WDB - Sarder bari	4.00	1.25	1.25	0.00	0.00	0.00	0	0.00	1	3.90
287865148	Both side - Galachipa Khal	3.50	3.00	3.00	0.00	0.00	0.00	0	0.00	1	3.90
287865149	Galachipa khal - Sarder bari	4.00	2.50	2.50	0.00	0.00	0.00	0	0.00	2	7.80
287865150	Sonakhali - H/O Nurul	3.80	2.50	2.50	0.00	0.00	0.00	0	0.00	1	3.90
287865151	Jhapa Sluice gate - WDB badh	4.00	1.80	1.80	0.00	0.00	0.00	0	0.00	1	3.90
287865152	H/O Ismail - WDB	3.50	1.30	1.30	0.00	0.00	0.00	0	0.00	1	3.90
287865153	Kamal kathi - Pakhimara Sluice	4.00	2.50	2.50	0.00	0.00	0.00	0	0.00	1	3.90
287865154	Rudrapur - Dhapuarchalk	3.60	2.30	2.30	0.00	0.00	0.00	0	0.00	1	3.90
287865155	Katibar hal - H/O Golam Gazi	3.70	1.50	1.50	0.00	0.00	0.00	0	0.00	1	3.90
287865156	Hatchhala - Balladanga	3.00	2.00	2.00	0.00	0.00	0.00	0	0.00	1	3.90
287865158	Jahaz ghata - Sora	4.00	3.00	3.00	0.00	0.00	0.00	0	0.00	1	4.50
287865159	Both side - Siltalakhali	3.50	2.00	2.00	0.00	0.00	0.00	0	0.00	1	3.90
287865160	Faisalabadh - Antakali	3.60	3.25	3.25	0.00	0.00	0.00	0	0.00	1	3.90
287865162	Kultalimolla bari - Durmuikhali	1.80	9.00	9.00	0.00	0.00	0.00	0	0.00	1	3.90
287865163	Kultali dighi - Harinagari	3.80	0.95	0.95	0.00	0.00	0.00	1	2.50	1	3.90
287865164	Durmuzkhali - Gainbari	3.90	5.75	5.75	0.00	0.00	0.00	0	0.00	1	3.90
287865165	Haripur-Bhabanipur	3.00	1.35	1.35	0.00	0.00	0.00	2	5.00	0	0.00
287865168	Ramjibanpur -Manikpur	3.70	2.30	2.30	0.00	0.00	0.00	0	0.00	1	3.90
287865171	Noor nagar - Ramchandrapur - Habibpur	3.90	1.43	0.00	0.82	0.61	0.00	0	0.00	4	17.70
287865183	Isakur-Hatchala	3.00	1.00	1.00	0.00	0.00	0.00	0	0.00	0	0.00
287865185	Uttar Choto Kupat	2.80	3.20	3.20	0.00	0.00	0.00	0	0.00	0	0.00
287865186	Badaghata - Muktijoddha via Anowara Khatun Mohila Madrasa	3.00	3.20	3.20	0.00	0.00	0.00	0	0.00	0	0.00
287865187	Hawalbhangi - Chatakupat	3.00	3.00	3.00	0.00	0.00	0.00	0	0.00	0	0.00
<b>VILLAGE ROAD-B TOTAL: 134 Nos. Road</b>			441.96	438.46	2.40	1.11	0.00	22	85.90	172	610.80

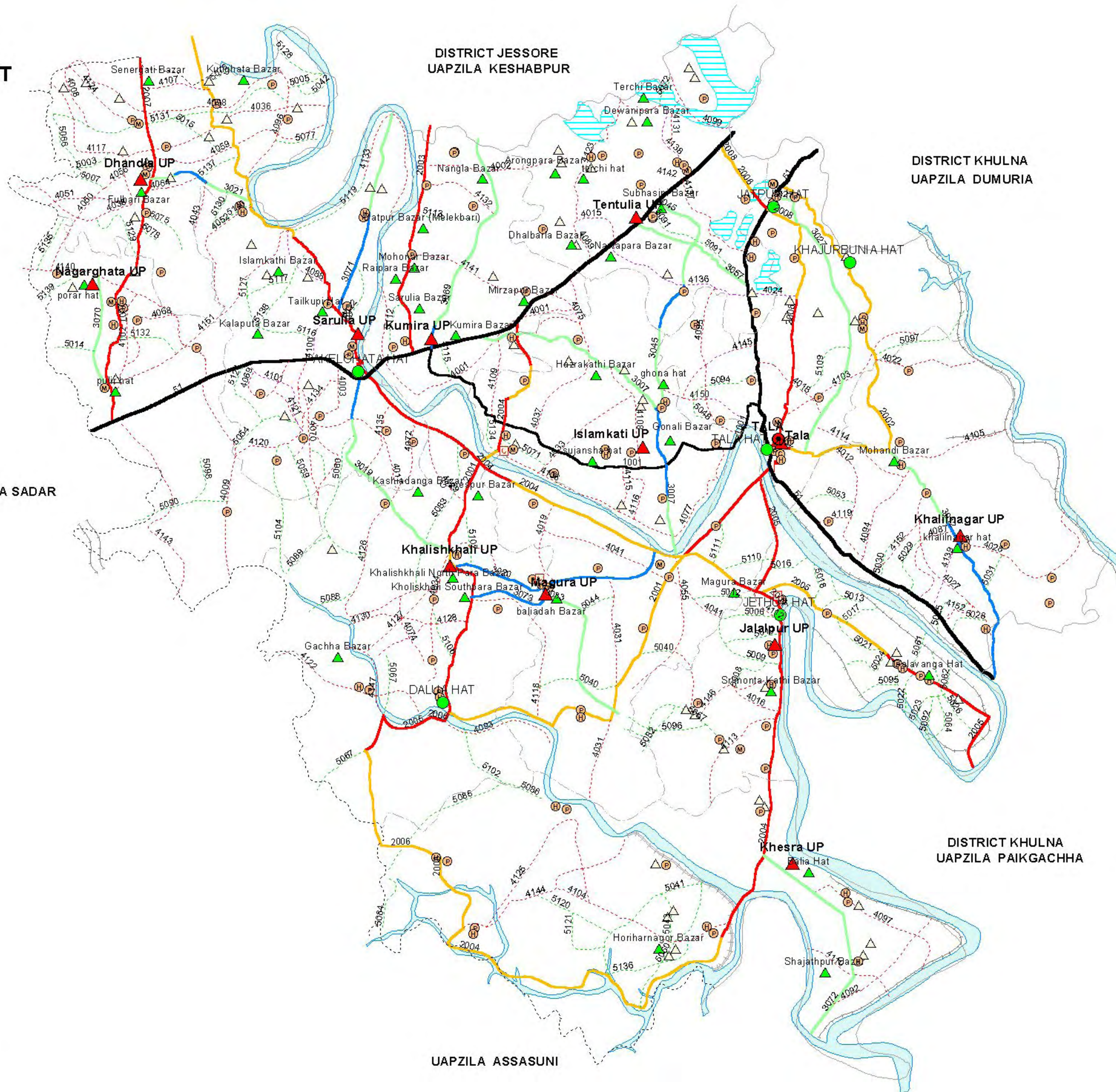
## BASIC INFORMATION OF ROAD

**DIVISION : KHULNA**

**DISTRICT : SATKHIRA**

ROAD CODE	ROAD NAME	CREST WIDTH (m)	TOTAL LENGTH (Km)	SURFACE TYPE-WISE BREAK-UP (Km)				STRUCTURE		EXISTING GAP		
				EARTHEN	FLEXIBLE PAVEMENT (BC)	BRICK PAVEMENT (WBM/HBB/BFS)	RIGID PAVEMENT (CC/RCC)	NUMBER	SPAN (m)	NUMBER	SPAN (m)	
1	2	3	4	5	6	7	8	9	10	11	12	
<b>SHYAMNAGAR UPAZILA TOTAL: 204 Nos. Road</b>				874.46	759.64	72.30	42.52	0.00	305	695.23	218	1301.20

# ROAD MAP TALA UPAZILA SATKHIRA DISTRICT



## LEGEND

- Administrative Boundary**
- International Boundary
  - District Boundary
  - - - - - Upazila Boundary
  - Union Boundary
  - Municipal Boundary

- Administrative HQs**
- District HQ
  - Upazila HQ
  - ▲ Union HQ

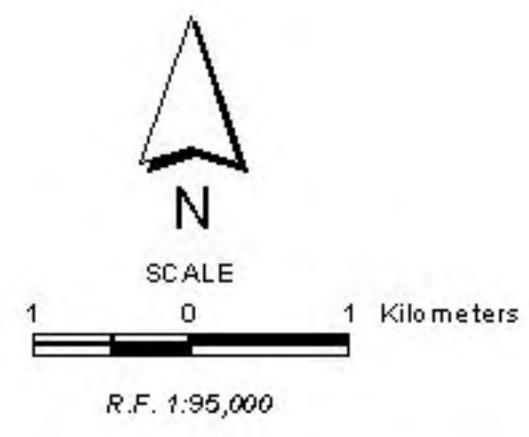
- Physical Infrastructures**
- National Highways
  - Regional Highways
  - Zila Road
  - Upazila Road (Pucca)
  - Upazila Road (Katcha)
  - Union Road (Pucca)
  - Union Road (Katcha)
  - Village Road A (Pucca)
  - Village Road A (Katcha)
  - Village Road B (Pucca)
  - Village Road B (Katcha)
  - Paurashava Road
  - Railway Network
  - Embankment
  - Telecommunication line
  - Power Transmission Line

- Natural Features**
- Wide River
  - Water Bodies
  - Sandy Area
  - Khal
  - Forest
  - Hill

- Socio-Economic Infrastructures**
- Growth Centre
  - ▲ Small Hat/Bazar
  - Police Station
  - Upazila Health Complex
  - Family welfare Centre
  - Community Clinic
  - Post Office
  - College
  - High School
  - Primary School
  - Madrasa
  - Mosque
  - ▲ Ashrayan/Abasan
  - Temple

Compiled from : LGED Upazila Base Maps 1994-95, Landsat TM 1998, GPS Survey 1999 and Field Checking in November 2004  
Projection : Lambert's Conformal Conic

PREPARED BY : GIS UNIT  
LOCAL GOVERNMENT ENGINEERING DEPARTMENT



## BASIC INFORMATION OF ROAD

**DIVISION : KHULNA**

**DISTRICT : SATKHIRA**

ROAD CODE	ROAD NAME	CREST WIDTH (m)	TOTAL LENGTH (Km)	SURFACE TYPE-WISE BREAK-UP (Km)				STRUCTURE		EXISTING GAP	
				EARTHEN	FLEXIBLE PAVEMENT (BC)	BRICK PAVEMENT (WBM/HBB/BFS)	RIGID PAVEMENT (CC/RCC)	NUMBER	SPAN (m)	NUMBER	SPAN (m)
1	2	3	4	5	6	7	8	9	10	11	12

**UPAZILA : TALA**

**ROAD TYPE : UPAZILA ROAD**

287902001	Tala - Kolaroa Road via Dalua GC - Patkelghata GC (UZR #391)	7.32	32.14	15.50	13.97	2.67	0.00	70	61.41	7	36.20	
287902002	Tala - Jatpur GC (R&H) via Khejurbunia GC	7.32	10.82	10.33	0.49	0.00	0.00	25	26.95	4	7.40	
287902003	Kumira R&H Road - Boga GC (Keshabpur) Road.	7.32	5.05	0.00	0.72	4.33	0.00	18	18.66	1	0.60	
287902004	Islam Kathi More R&H - Budhata GC via Jethua GC	4.80	32.80	21.63	6.74	4.42	0.00	18	40.54	12	33.20	
287902005	Tala - Kopilmoni GC (Paikgacha) via Jatua GC Road.	4.80	11.05	7.10	1.97	1.98	0.00	15	11.90	4	2.40	
287902006	Dalua G.C. - Kadakati GC( Ashasuni) Road.	4.80	8.95	7.33	1.48	0.14	0.00	14	56.29	2	65.60	
287902007	30 Mile(R&H) - Dhandia - Kolaroa Road (##)	4.88	9.40	0.17	9.23	0.00	0.00	27	29.37	0	0.00	
287902008	Tala GC - Subasini Bazar (R&H) via Jhatpur GC	4.26	8.71	4.41	4.30	0.00	0.00	19	25.33	1	0.60	
<b>UPAZILA ROAD TOTAL: 8 Nos. Road</b>				118.92	66.48	38.90	13.54	0.00	206	270.45	31	146.00

**ROAD TYPE : UNION ROAD**

287903007	Kumira R&H - Magura Bazar via Islam Khati UP	3.66	8.55	7.95	0.60	0.00	0.00	30	21.53	0	0.00	
287903012	Kachighata bazar (R&H) - Mohondi bazar via Khalilnagar UP Road	3.96	6.00	3.69	2.31	0.00	0.00	19	18.52	0	0.00	
287903019	Patkelghata GC(R&H) near Polibiddut - Khalishkhali UP Rd.	4.09	6.10	5.70	0.00	0.40	0.00	1	2.50	5	3.00	
287903020	Magura Bazar- Kalishkhali UP office via Magura U.P.office	3.05	4.75	1.75	0.00	3.00	0.00	10	9.00	0	0.00	
287903021	Dhandia UP - Sarulia Bazar (UZR) Road	3.08	2.55	0.95	0.60	1.00	0.00	2	1.20	6	4.20	
287903027	Tala UP Office (Hospital) - Jatpur GC	3.00	7.90	7.90	0.00	0.00	0.00	2	2.12	6	4.50	
287903033	Magura UP office - Madra Bazar	3.00	3.60	3.60	0.00	0.00	0.00	4	5.46	1	0.90	
287903045	Tentulia UP Office(Madanpur R&H) - Ghona Bazar via Dewanipara Bazar	3.00	6.10	5.10	0.00	1.00	0.00	6	30.45	3	1.80	
287903057	Tentulia UP office R&H Road - Tentulia Bazar R&H	3.00	2.74	2.74	0.00	0.00	0.00	3	1.80	4	3.60	
287903069	Kumira UP Office (R&H) - Vanderkhola bazar road.	4.80	5.90	5.90	0.00	0.00	0.00	11	18.66	0	0.00	
287903070	Nagorghata UP - Pulir hat	3.04	3.09	3.09	0.00	0.00	0.00	0	0.00	6	4.50	
287903071	Sarulia UP (UHCl) - Surighata bazar	3.94	5.35	2.45	2.00	0.90	0.00	1	3.50	5	4.80	
287903072	Khesra UP - Dakshin Sahjadpur Bazar	4.80	5.25	5.25	0.00	0.00	0.00	0	0.00	0	0.00	
287903073	Magura UP Office - Khalishkhali Southpara Bazar Road	4.80	2.65	0.00	0.00	2.65	0.00	1	0.60	0	0.00	
<b>UNION ROAD TOTAL: 14 Nos. Road</b>				70.53	56.07	5.51	8.95	0.00	90	115.34	36	27.30

**ROAD TYPE : VILLAGE ROAD-A**

287904001	Kumira - Mirjapur	3.64	10.57	10.57	0.00	0.00	0.00	1	2.50	7	4.20
287904002	Tersi bazar - Senpur Bazar	4.20	3.66	3.66	0.00	0.00	0.00	3	1.80	9	5.40
287904003	Jugepukur - Patkelghata	3.04	4.36	4.36	0.00	0.00	0.00	2	1.20	4	2.40
287904008	Manikhar - Ghorerdanga	3.63	4.60	4.60	0.00	0.00	0.00	2	1.20	1	0.60
287904009	Sgakdha - Goalpota	3.63	5.48	5.48	0.00	0.00	0.00	1	0.60	2	1.50
287904012	Baruihaty - Gonaly bazar	3.13	3.30	3.30	0.00	0.00	0.00	2	1.20	4	3.30
287904015	Nowapara bazar - Kolapota bazar	3.31	1.10	1.10	0.00	0.00	0.00	1	0.60	8	6.00
287904016	Sreemantokati - kalitola bazar	2.86	1.02	1.02	0.00	0.00	0.00	0	0.00	4	3.00
287904017	C&B - Jujkhola	3.83	3.66	3.66	0.00	0.00	0.00	0	0.00	5	3.90
287904018	Sahpur R&H Bottala - Baruihati	3.04	2.70	2.70	0.00	0.00	0.00	1	0.60	2	1.80
287904019	Baliadha - Bolarumpur	3.03	5.19	5.19	0.00	0.00	0.00	1	0.60	3	2.40
287904022	Hazrakati hatkhola - WAPDA Embt.	3.65	2.70	2.70	0.00	0.00	0.00	1	0.60	2	1.50
287904024	Agoljora - Tentulia mosque	3.00	1.06	0.00	1.06	0.00	0.00	2	3.60	1	0.90
287904027	Kasimnagar - Ghoshnagar	3.67	4.85	4.85	0.00	0.00	0.00	1	3.00	6	3.90
287904028	Majjara - khallnagar U.P	3.39	4.75	4.75	0.00	0.00	0.00	1	0.60	6	4.20
287904031	Madra Golabaria - CARE Rd.	3.34	6.31	6.31	0.00	0.00	0.00	0	0.00	10	6.90
287904033	Bowkhola - Damaskhala .	3.21	4.17	4.17	0.00	0.00	0.00	0	0.00	5	3.30
287904034	Khalishkhali - Dalua.	3.28	5.45	5.45	0.00	0.00	0.00	0	0.00	5	3.60
287904036	Sgarsha - Senergati.	3.02	4.40	4.40	0.00	0.00	0.00	1	0.60	2	1.80

**BASIC INFORMATION OF ROAD**

**DIVISION : KHULNA**

**DISTRICT : SATKHIRA**

ROAD CODE	ROAD NAME	CREST WIDTH (m)	TOTAL LENGTH (Km)	SURFACE TYPE-WISE BREAK-UP (Km)				STRUCTURE		EXISTING GAP	
				EARTHEN	FLEXIBLE PAVEMENT (BC)	BRICK PAVEMENT (WBM/HBB/BFS)	RIGID PAVEMENT (CC/RCC)	NUMBER	SPAN (m)	NUMBER	SPAN (m)
1	2	3	4	5	6	7	8	9	10	11	12
287904037	Barat - Sujunsha.	3.46	5.37	5.37	0.00	0.00	0.00	0	0.00	8	5.40
287904038	Senergati - Pachpara.	3.04	4.15	4.15	0.00	0.00	0.00	1	0.30	2	1.20
287904041	Dulanda - Balarampur.	3.45	5.95	5.95	0.00	0.00	0.00	1	0.60	5	3.30
287904043	Syedpur - Sourila	3.04	0.94	0.94	0.00	0.00	0.00	0	0.00	1	0.90
287904050	Gubtala - kulutin Sorulia	3.00	2.34	2.34	0.00	0.00	0.00	0	0.00	2	1.50
287904051	Gabtala - Alipur Pry. School,Dhandia road	3.04	2.20	2.20	0.00	0.00	0.00	1	0.60	2	1.50
287904052	Sorulia - Barobila	3.51	2.48	2.48	0.00	0.00	0.00	1	16.00	7	4.20
287904055	Magura - Madra Gushgram	3.04	2.95	2.95	0.00	0.00	0.00	5	10.80	0	0.00
287904056	Pachpara - Alipur	3.01	0.62	0.62	0.00	0.00	0.00	0	0.00	1	0.90
287904059	Shanergati - Sursa	3.04	4.86	4.86	0.00	0.00	0.00	2	4.90	7	5.10
287904064	Sanargali - Dhandia	3.06	0.83	0.83	0.00	0.00	0.00	0	0.00	5	3.60
287904068	Nagorghata - Metabari	2.43	2.95	2.95	0.00	0.00	0.00	1	0.60	1	0.60
287904069	Amtala danga - Teelkupi	2.43	2.24	2.24	0.00	0.00	0.00	1	0.60	1	0.90
287904070	Teelkupi - jugipukuria	3.04	2.00	2.00	0.00	0.00	0.00	0	0.00	3	2.40
287904072	Jughola - Amtoladanga	3.04	1.98	1.98	0.00	0.00	0.00	0	0.00	3	2.10
287904074	Dudhy - Tekarampur	3.05	1.75	1.75	0.00	0.00	0.00	0	0.00	2	1.50
287904075	Mirjapur bazar - Barat Botgach	3.04	1.35	1.35	0.00	0.00	0.00	0	0.00	3	2.10
287904077	Uttoly Ferry ghat - Gopalpur	3.04	2.87	2.87	0.00	0.00	0.00	0	0.00	5	3.90
287904087	Gangarampur -Kadamtala - Khalilnagor UP	3.00	3.03	3.03	0.00	0.00	0.00	6	4.90	0	0.00
287904088	Patkelghata GC (NZR ) - Sarulia Bazar via Borobila	3.00	2.95	0.00	0.00	2.95	0.00	7	13.65	3	1.80
287904089	Dhalbaria R & H - Terechi Bazar	3.31	2.45	1.91	0.54	0.00	0.00	2	1.20	6	4.20
287904092	Mahmud kati Ferryghat to khathirpara Bazar	2.90	3.50	3.50	0.00	0.00	0.00	2	14.61	0	0.00
287904093	Dalua GC (FRB Road) to Madra Bazar via Permadra	3.00	2.70	2.70	0.00	0.00	0.00	2	2.42	3	2.10
287904094	Gonali Ferry ghat - Mohandi Bazar	2.90	3.75	3.75	0.00	0.00	0.00	2	1.80	6	3.60
287904095	Majhira R & H - Keshmat Ghona Bazar	3.00	2.95	2.25	0.70	0.00	0.00	3	14.61	4	2.40
287904096	Patkelghata-Kolaroa FRB road - Sarsa Kheyaghat	3.00	3.25	3.25	0.00	0.00	0.00	1	0.60	2	1.80
287904097	Agorghata Ferryghat - Dakshin Shajadpurbazar via UtterShaji	3.00	2.75	2.75	0.00	0.00	0.00	2	1.80	4	3.60
287904098	Sarsha Kheyaghat - Dhandia Bazar (UZR ) Road	3.00	3.20	3.20	0.00	0.00	0.00	2	1.20	4	2.40
287904099	Kanchanpur Eidgah (R & H) - Hizaldanga Bazar	3.00	2.55	1.95	0.60	0.00	0.00	1	3.65	4	3.60
287904100	Patkelghata R&H road near College - Barobila via Chowgacha	3.00	1.70	0.40	0.40	0.90	0.00	2	1.20	5	3.30
287904101	Pathkelghata R&H road - Tailkupi Bazar	3.00	2.25	0.00	0.00	2.25	0.00	2	2.13	4	2.40
287904102	Pulirhat - Tahsill Office road	2.90	2.60	2.60	0.00	0.00	0.00	2	2.00	2	1.20
287904103	Tala Polly Biddut R&H - Hazrakathi Bazar	2.90	3.25	3.25	0.00	0.00	0.00	2	1.20	6	3.90
287904104	Kalagachi Bazar - Horihornagar Bazar	3.00	5.35	5.35	0.00	0.00	0.00	2	1.20	4	2.40
287904105	Kathbunia Kheyaghat - Mohandi Bazar	3.10	4.25	4.25	0.00	0.00	0.00	2	3.04	2	1.50
287904106	Islamkathi Old Bazar - Utholi Ferry Ghat	2.95	4.85	4.85	0.00	0.00	0.00	5	5.74	5	6.36
287904107	Senergati Bazar - Dhandia Bazar .	3.00	1.80	1.80	0.00	0.00	0.00	1	1.30	2	1.20
287904108	Sujansah Bazar R&H - keshmotghona Bazar	3.00	2.35	2.35	0.00	0.00	0.00	1	0.60	3	2.70
287904109	Islamkathi more R&H - Bhagabah Bazar R&H	2.95	2.25	2.25	0.00	0.00	0.00	0	0.00	2	1.80
287904110	Dakin Sahajadpur Launch ghat - Kathipara bazar	3.00	3.50	3.50	0.00	0.00	0.00	0	0.00	3	2.70
287904112	Jathnu bazar - Nahalpur pry.school	3.00	1.01	1.01	0.00	0.00	0.00	0	0.00	3	2.40
287904113	Doher Shadad house - Jalalpur H/school	3.00	2.15	2.15	0.00	0.00	0.00	1	0.60	3	2.40
287904114	Nurullahpur Pry. school - Nalta Pry. school	3.00	2.00	2.00	0.00	0.00	0.00	1	0.60	2	1.80
287904115	Poranpur - Salamkati U.P	3.04	1.57	1.57	0.00	0.00	0.00	1	0.60	3	2.40
287904116	Poranpur israil house - Sujunsha bazar	3.04	1.25	1.25	0.00	0.00	0.00	1	0.60	0	0.00
287904117	Omourpur - Manikpur	3.04	3.96	3.96	0.00	0.00	0.00	0	0.00	2	1.50
287904118	Chandkate bazar - Golavanga	3.01	4.75	4.75	0.00	0.00	0.00	3	1.80	1	0.60
287904119	Horischandrakali - Gonali Hatkhola	3.00	0.82	0.82	0.00	0.00	0.00	0	0.00	3	2.40
287904120	Sakdha - jugipukuria	2.56	1.82	1.82	0.00	0.00	0.00	0	0.00	4	3.00
287904121	Patelghata CARE - Jugipukuria	2.67	1.22	1.22	0.00	0.00	0.00	0	0.00	4	3.00
287904122	Bagdanga - Dhulihar	3.04	5.28	5.28	0.00	0.00	0.00	0	0.00	6	4.50
287904123	Tersha bazar - Lawtara bazar	3.65	2.55	2.55	0.00	0.00	0.00	0	0.00	6	4.50
287904124	Manikhar - Gorabdanga	3.05	4.60	4.60	0.00	0.00	0.00	0	0.00	5	3.90
287904125	Muragashi - Kalagachi	4.39	8.32	8.32	0.00	0.00	0.00	0	0.00	3	2.40
287904126	Khalishkhali - Dudli	3.06	7.10	7.10	0.00	0.00	0.00	0	0.00	9	6.90
287904127	Kalishkhali bazar - Gacha jonak house	3.04	3.00	3.00	0.00	0.00	0.00	0	0.00	2	1.50

**BASIC INFORMATION OF ROAD**

**DIVISION : KHULNA**

**DISTRICT : SATKHIRA**

ROAD CODE	ROAD NAME	CREST WIDTH (m)	TOTAL LENGTH (Km)	SURFACE TYPE-WISE BREAK-UP (Km)				STRUCTURE		EXISTING GAP	
				EARTHEN	FLEXIBLE PAVEMENT (BC)	BRICK PAVEMENT (WBM/HBB/BFS)	RIGID PAVEMENT (CC/RCC)	NUMBER	SPAN (m)	NUMBER	SPAN (m)
1	2	3	4	5	6	7	8	9	10	11	12
287904128	Khalishkhali bazar - Teashi Rived via Kashidanga	3.00	3.50	3.50	0.00	0.00	0.00	0	0.00	3	2.40
287904129	Muksedpue Primary School - Hazrapara Pry. Schol	3.00	2.85	2.85	0.00	0.00	0.00	0	0.00	3	2.10
287904130	Takarampur Chow Rastta - Gacha Janak house	3.02	3.40	3.40	0.00	0.00	0.00	0	0.00	2	1.50
287904131	Serashuni Jamtala - Vhabanipur Khal	3.00	1.75	1.75	0.00	0.00	0.00	0	0.00	2	1.50
287904132	Malek Baari bazar - Gouripur Jamtala road	3.00	3.00	3.00	0.00	0.00	0.00	0	0.00	4	3.00
287904133	Barakashipur Kalibari- Sshurighata via Mallek Bari road	3.02	4.00	4.00	0.00	0.00	0.00	0	0.00	5	3.60
287904134	Jugipukuria Shadul house - Tailkupi bazar road	3.20	3.00	3.00	0.00	0.00	0.00	0	0.00	3	2.10
287904135	Varsha FRB road to Kasidanga bazar(Via varsa pry.school.	3.00	6.00	6.00	0.00	0.00	0.00	0	0.00	0	0.00
287904136	Nowapara Bazar - Tentulia Bazar Road.	4.31	3.60	0.00	3.60	0.00	0.00	9	6.60	0	0.00
287904137	Lakshonpur - Tentulia Road.	2.70	2.74	2.74	0.00	0.00	0.00	3	1.53	4	3.30
287904138	Suvasheni Bazar (R&H) - Hariagoph Bazar Road.	3.24	2.90	0.70	2.20	0.00	0.00	2	1.50	4	2.40
287904139	Gangarampur R&H - Khalilnagor UP	4.50	1.85	0.00	0.00	1.85	0.00	0	0.00	3	1.80
287904140	Bhairabnagor R&H road - Akrahola Bazar via Nagorghata UP Off	3.80	5.60	5.25	0.00	0.35	0.00	17	20.70	0	0.00
287904141	Mirjapur bazar R & H -Melekbazi Bazar (UZR) Road.	3.00	4.80	4.80	0.00	0.00	0.00	10	13.99	1	4.34
287904142	Madonpur Bazar R & H - Terechi Bazar	3.30	3.15	3.15	0.00	0.00	0.00	3	4.80	3	1.80
287904143	Ahsannagar R&H-MatchKhola Bazar via Ashrayon Kendra .	3.00	7.10	7.10	0.00	0.00	0.00	4	22.66	4	8.72
287904144	Rajapur Bazar to Madra Bazar Via Kalagachi	3.00	6.20	6.20	0.00	0.00	0.00	4	16.39	2	1.50
287904145	Sukdebpur R&H -Kesmoghona Bazar via Dewanipara Bazar.	3.00	2.55	1.68	0.88	0.00	0.00	2	1.20	3	1.80
287904146	Shrimontokathi Bazar to Gala Bhanga Bazar	3.20	3.95	3.95	0.00	0.00	0.00	4	17.40	3	2.70
287904147	Daula GC (UZR) - Choto Gacha Bazar	3.10	4.50	4.50	0.00	0.00	0.00	1	12.00	2	1.20
287904150	Majhira bazar - Ghona Bazar	3.10	2.55	1.65	0.90	0.00	0.00	2	28.67	7	4.20
287904151	Kapashdanga R&H - Sarulia Bazar	3.00	6.10	6.10	0.00	0.00	0.00	7	9.37	4	2.40
287904152	Nalta R & H - Khalilnagor U.P. Office	2.95	4.00	4.00	0.00	0.00	0.00	3	1.80	5	3.00
<b>VILLAGE ROAD-A TOTAL: 98 Nos. Road</b>			<b>334.88</b>	<b>315.71</b>	<b>10.88</b>	<b>8.30</b>	<b>0.00</b>	<b>160</b>	<b>294.76</b>	<b>341</b>	<b>255.22</b>

**ROAD TYPE : VILLAGE ROAD-B**

287905003	Senegati - Shaik para	2.75	0.50	0.50	0.00	0.00	0.00	0	0.00	2	1.50
287905005	Sarsha Daspara - kapatak	3.00	1.00	1.00	0.00	0.00	0.00	0	0.00	4	3.00
287905006	Jalalpur Satitola - Beel	3.00	1.15	1.15	0.00	0.00	0.00	0	0.00	4	3.00
287905007	Pachpara - Nalkara	2.44	0.50	0.50	0.00	0.00	0.00	0	0.00	3	2.40
287905008	Jalalpur Pry. school - Para manik para	3.00	0.95	0.95	0.00	0.00	0.00	0	0.00	5	3.90
287905009	Jalalpur Mallapara - Holar Bill	3.04	1.71	1.71	0.00	0.00	0.00	0	0.00	7	5.10
287905010	Nahalpur D.C - Jethnu kalur house	3.00	1.22	1.22	0.00	0.00	0.00	0	0.00	3	2.10
287905012	Jathnu D.C - Madertola	3.00	1.22	1.22	0.00	0.00	0.00	0	0.00	2	1.80
287905013	Jathua D.C - Shahab Ali	3.00	1.65	1.65	0.00	0.00	0.00	0	0.00	5	3.60
287905014	Akrakhola - Dulshurder	3.00	1.07	1.07	0.00	0.00	0.00	0	0.00	4	3.30
287905015	Adame house - Asbirshop	3.00	1.37	1.37	0.00	0.00	0.00	0	0.00	5	3.90
287905016	Jathua Mot - river	3.00	1.22	1.22	0.00	0.00	0.00	0	0.00	4	3.00
287905017	Jathua Hazra para - Sahan ghat	3.00	1.07	1.07	0.00	0.00	0.00	0	0.00	3	2.40
287905018	Jathua Amol house - Gonali Ferry ghat	3.00	1.00	1.00	0.00	0.00	0.00	0	0.00	1	0.90
287905019	Jathua D.C - Shamsuddin	3.00	1.00	1.00	0.00	0.00	0.00	0	0.00	3	2.20
287905020	Jabar sarder house - Gonali Ferry ghat	3.00	0.90	0.90	0.00	0.00	0.00	0	0.00	3	2.10
287905021	Krishnokati D.C - North beel	3.00	1.22	1.22	0.00	0.00	0.00	0	0.00	3	2.10
287905022	Charkandia Bouar - Kanai Ghosh house	3.00	1.04	1.04	0.00	0.00	0.00	0	0.00	2	0.70
287905023	Kanaidia Baur - Bellkare Rd.	3.00	1.28	1.28	0.00	0.00	0.00	0	0.00	4	3.00
287905024	Amrokkanan Madrasha - Reshepara	3.00	0.98	0.98	0.00	0.00	0.00	0	0.00	1	0.10
287905025	Gosh Nagor ferry ghat - Horritala beel	3.00	1.28	1.28	0.00	0.00	0.00	0	0.00	1	0.60
287905026	Kanidia ferry ghat - Ghoshnagor ferry ghat	3.00	2.20	2.20	0.00	0.00	0.00	0	0.00	1	0.60
287905028	Gushnagor pucca - Pujamondob	3.00	0.90	0.90	0.00	0.00	0.00	1	0.60	1	0.90
287905029	Khalilnagor Tapon house - kadamtola	3.00	1.63	1.63	0.00	0.00	0.00	1	0.60	2	1.20
287905030	Nalta Babur Ali house - Gonali Ferryghat	3.00	1.63	1.63	0.00	0.00	0.00	2	1.20	1	0.60
287905031	Khalilnagor chairman house - Panch mather	3.00	1.40	1.40	0.00	0.00	0.00	2	1.20	1	0.90
287905040	Baliadha - Dhoar khal	3.16	4.00	4.00	0.00	0.00	0.00	0	0.00	2	1.50



**BASIC INFORMATION OF ROAD**

**DIVISION : KHULNA**

**DISTRICT : SATKHIRA**

ROAD CODE	ROAD NAME	CREST WIDTH (m)	TOTAL LENGTH (Km)	SURFACE TYPE-WISE BREAK-UP (Km)				STRUCTURE		EXISTING GAP	
				EARTHEN	FLEXIBLE PAVEMENT (BC)	BRICK PAVEMENT (WBM/HBB/BFS)	RIGID PAVEMENT (CC/RCC)	NUMBER	SPAN (m)	NUMBER	SPAN (m)
1	2	3	4	5	6	7	8	9	10	11	12
287905041	Muragasa CARE - Shapur	3.63	5.00	5.00	0.00	0.00	0.00	0	0.00	5	3.90
287905042	Sarsha - changora	0.70	0.70	0.70	0.00	0.00	0.00	0	0.00	4	2.70
287905043	Muraghasa - Shapur	3.00	1.48	1.48	0.00	0.00	0.00	0	0.00	2	1.50
287905044	Magura Girl school - joynuddin house	3.00	1.20	1.20	0.00	0.00	0.00	0	0.00	3	2.40
287905048	Khanpur - Magura	3.00	1.86	1.86	0.00	0.00	0.00	4	2.40	0	0.00
287905050	Muragacha - Shapur Rd.	3.08	3.00	3.00	0.00	0.00	0.00	0	0.00	5	3.60
287905053	Nalta Dhapur pukur - Valar house	3.00	1.30	1.30	0.00	0.00	0.00	0	0.00	2	1.50
287905054	Sakdha Beel	2.53	1.52	1.52	0.00	0.00	0.00	0	0.00	2	1.50
287905057	Sreemontokali - Madra guchchugram	2.73	3.90	3.90	0.00	0.00	0.00	2	1.20	2	1.50
287905059	Tolkupi Moktob - Talugasi	2.64	2.13	2.13	0.00	0.00	0.00	0	0.00	4	2.90
287905060	Sealdanga - Talkupi	2.95	4.57	4.57	0.00	0.00	0.00	0	0.00	6	4.80
287905061	Kanidia - Risipara	2.99	1.80	1.80	0.00	0.00	0.00	0	0.00	1	0.90
287905062	Kanidia motiar house - Darbes house	2.82	0.76	0.76	0.00	0.00	0.00	0	0.00	2	1.50
287905063	Kanidia west para - morol house	3.66	0.87	0.87	0.00	0.00	0.00	0	0.00	6	4.50
287905064	Baria para - Kanidia Nagorbari Rd.	3.36	2.00	2.00	0.00	0.00	0.00	2	1.20	1	0.90
287905066	Manikhar - Kusudanga	3.09	2.90	2.90	0.00	0.00	0.00	1	0.60	2	1.50
287905067	Dalua - Bagdanga	3.04	4.70	4.70	0.00	0.00	0.00	0	0.00	6	4.50
287905071	Baukola Pry.school - Samad master house	3.00	1.75	1.75	0.00	0.00	0.00	0	0.00	3	2.10
287905072	Suvasini Yusuf mill - Bhabnipur	4.26	2.00	2.00	0.00	0.00	0.00	0	0.00	5	3.60
287905075	Sorulua - Lalkuri	3.04	1.31	1.31	0.00	0.00	0.00	0	0.00	4	3.00
287905076	Dhandia-Shapara - Krishno nagor	2.71	0.80	0.80	0.00	0.00	0.00	0	0.00	2	1.50
287905077	Sarsha - Takurpara	2.75	1.00	1.00	0.00	0.00	0.00	0	0.00	3	2.10
287905078	Panchpara - Douletpur	2.45	0.60	0.60	0.00	0.00	0.00	0	0.00	2	1.50
287905082	Galavanga mosque - Dhoher khal	3.60	1.20	1.20	0.00	0.00	0.00	0	0.00	2	1.50
287905083	Khalikhali bazar - Gasa Rd.	3.04	5.30	5.30	0.00	0.00	0.00	2	1.20	1	0.90
287905084	Goulpota - Amtoladanga	3.38	3.70	3.70	0.00	0.00	0.00	2	1.20	3	2.40
287905086	Kalaguchi khal - Moserdanga	3.29	6.00	6.00	0.00	0.00	0.00	0	0.00	2	1.50
287905087	Toukuli - Mosndanga	3.04	1.53	1.53	0.00	0.00	0.00	2	1.20	2	1.50
287905088	Shatokali bari - Kulotia, Khalish Khali	3.00	1.71	1.71	0.00	0.00	0.00	1	0.60	1	0.90
287905089	Mothertloa - Alipur	3.00	1.94	1.94	0.00	0.00	0.00	1	0.60	0	0.00
287905090	Harkata - Shamondaga	3.00	2.73	2.73	0.00	0.00	0.00	4	2.40	4	3.30
287905091	Madanpur - Nazimuddin House.	4.50	4.50	4.50	0.00	0.00	0.00	0	0.00	4	3.00
287905092	Kanidia Arshad house - Treemohoni	3.00	0.95	0.95	0.00	0.00	0.00	0	0.00	3	2.10
287905094	Majipara - Kartik halder house	3.00	1.37	1.37	0.00	0.00	0.00	0	0.00	3	2.10
287905095	Kanidia D.C - Karmoker para	3.00	1.16	1.16	0.00	0.00	0.00	0	0.00	4	3.00
287905096	Galvanga mosque - Nazim moral house	3.60	2.05	2.05	0.00	0.00	0.00	0	0.00	7	4.80
287905097	Jeala Nalta Embt.	3.04	3.23	3.23	0.00	0.00	0.00	1	0.60	3	2.10
287905098	Sorulua Hazibari Rd.	3.04	1.17	1.17	0.00	0.00	0.00	0	0.00	2	1.50
287905102	Dalua Shasan Ghata - Dhukria Mongal sheel house	3.02	1.00	1.00	0.00	0.00	0.00	0	0.00	2	1.50
287905104	Chomorkhali Moslem shop - Khariadanga Pry. School	3.00	5.00	5.00	0.00	0.00	0.00	0	0.00	4	3.30
287905106	Dudli Omar house - Takarampur Afser house	3.00	2.50	2.50	0.00	0.00	0.00	0	0.00	2	1.50
287905107	Haritala more - Gonashpur Pucca road	3.02	1.50	1.50	0.00	0.00	0.00	0	0.00	1	0.90
287905109	Baraihati Karmokar para - A. Z. A. Girls High School	3.00	2.50	2.50	0.00	0.00	0.00	0	0.00	3	2.40
287905110	Dulondah Eid-Gah - Tarapada Rishi pond	3.00	1.50	1.50	0.00	0.00	0.00	0	0.00	3	2.10
287905111	Nehalpur Chara Battala - Tana Pul house	3.02	2.50	2.50	0.00	0.00	0.00	0	0.00	2	1.50
287905112	Kumira Bus stand - Babur pukur	3.00	1.50	1.50	0.00	0.00	0.00	0	0.00	1	0.90
287905113	Raripara River - Nowkati Road	3.01	2.50	2.50	0.00	0.00	0.00	0	0.00	3	2.40
287905115	Kumira Sakal bazar - Babur pukur road	3.02	1.00	1.00	0.00	0.00	0.00	0	0.00	1	0.90
287905116	Baiguni Auib Mill - Litfar Member house	3.02	1.25	1.25	0.00	0.00	0.00	0	0.00	2	1.50
287905117	Barabilla Israfil house to Barabilla Iman Ali house road	3.00	1.00	1.00	0.00	0.00	0.00	0	0.00	2	1.50
287905119	Kashipur Mohon Ali house - Anar Ali Char road	3.03	3.00	3.00	0.00	0.00	0.00	0	0.00	3	2.40
287905120	Darar Aga - Hariharnagor road.	3.02	2.00	2.00	0.00	0.00	0.00	0	0.00	3	2.40
287905121	Hariharnogor Sujyet Master house - Hariharnagor road	3.00	1.50	1.50	0.00	0.00	0.00	0	0.00	4	3.00
287905122	Parkumari Sastitala Shontosh house - Sastitala road	3.05	1.15	1.15	0.00	0.00	0.00	0	0.00	1	0.90
287905124	Skadah R&H - Kattropara road	3.00	2.00	2.00	0.00	0.00	0.00	0	0.00	2	1.50
287905127	Mothertila - Konir khal,Sorulua road	3.00	1.64	1.64	0.00	0.00	0.00	0	0.00	0	0.00
287905128	Akrambari - Basur ghatDhandia	3.00	2.05	2.05	0.00	0.00	0.00	0	0.00	1	0.90

## BASIC INFORMATION OF ROAD

**DIVISION : KHULNA**

**DISTRICT : SATKHIRA**

ROAD CODE	ROAD NAME	CREST WIDTH (m)	TOTAL LENGTH (Km)	SURFACE TYPE-WISE BREAK-UP (Km)				STRUCTURE		EXISTING GAP		
				EARTHEN	FLEXIBLE PAVEMENT (BC)	BRICK PAVEMENT (WBM/HBB/BFS)	RIGID PAVEMENT (CC/RCC)	NUMBER	SPAN (m)	NUMBER	SPAN (m)	
1	2	3	4	5	6	7	8	9	10	11	12	
287905129	Pachpara Edgha - Gaffer house	3.00	1.65	1.65	0.00	0.00	0.00	0	0.00	3	2.10	
287905130	Sorulia - Kowser bari	3.04	0.53	0.53	0.00	0.00	0.00	0	0.00	2	1.50	
287905131	Dhandia - Nalkura	3.04	8.67	8.67	0.00	0.00	0.00	0	0.00	7	5.10	
287905132	Nagor ghata village Rd.	2.50	2.30	2.30	0.00	0.00	0.00	0	0.00	3	2.10	
287905134	Islamkuti - Islamkate mosque	3.04	1.45	1.45	0.00	0.00	0.00	0	0.00	3	2.40	
287905135	Nagor ghata - Bazar pukur	3.04	1.25	1.25	0.00	0.00	0.00	0	0.00	2	1.50	
287905136	Char beel CARE - Horinagor hat,Kheshra	3.15	3.00	3.00	0.00	0.00	0.00	0	0.00	3	2.10	
287905137	Sourlia - Badamtola	3.04	0.88	0.88	0.00	0.00	0.00	0	0.00	1	0.90	
287905138	Barobila School - Werpit para	3.04	1.67	1.67	0.00	0.00	0.00	0	0.00	5	3.90	
287905139	Porar hat - Mirali CARE Rd.	2.75	0.81	0.81	0.00	0.00	0.00	0	0.00	2	1.50	
287905140	Sorulia - Ghospara	3.09	1.11	1.11	0.00	0.00	0.00	0	0.00	3	2.40	
<b>VILLAGE ROAD-B TOTAL: 95 Nos. Road</b>				181.19	181.19	0.00	0.00	0.00	28	16.80	264	197.90
<b>TALA UPAZILA TOTAL: 215 Nos. Road</b>				705.52	619.44	55.28	30.79	0.00	484	697.34	672	626.42