

ROAD MAP KOYRA UPAZILA KHULNA DISTRICT



LEGEND

- Administrative Boundary**
- International Boundary
 - District Boundary
 - Upazila Boundary
 - Union Boundary

Administrative HQs

- District HQ
- Upazila HQ
- ▲ Union HQ

Physical Infrastructures

- RRW
- RRW
- DLA_ROAD
- UPAZILA_PUCCA
- UPAZILA_KATCHA
- UNION_PUCCA
- UNION_KATCHA
- VILLAGE_A_PUCCA
- VILLAGE_A_KATCHA
- VILLAGE_B_PUCCA
- VILLAGE_B_KATCHA
- Road Cum Embankment

Socio-Economic Infrastructures

- Growth Centre
- ▲ Small Hat/Bazar
- ↑ Police Station
- ☐ Upazila Health Complex
- ☐ Family welfare Centre
- ☐ Community Clinic
- ☐ Post Office
- ⊙ College
- ⊙ High School
- ⊙ Primary School
- ⊙ Madrasa
- ▲ Mosque

Natural Features

- Wide River
- Water Bodies
- Sandy Area
- Khal
- Forest
- Hill

Compiled from : LGED Upazila Base Maps 1994-95, Landat TM 1996,
GPS Survey 1999 and Field Checking in May 2001
Projection : Lambert's Conformal Conic
PREPARED BY : GIS UNIT
LOCAL GOVERNMENT ENGINEERING DEPARTMENT

BASIC INFORMATION OF ROAD

DIVISION : KHULNA

DISTRICT : KHULNA

ROAD CODE	ROAD NAME	CREST WIDTH (m)	TOTAL LENGTH (Km)	SURFACE TYPE-WISE BREAK-UP (Km)				STRUCTURE		EXISTING GAP	
				EARTHEN	FLEXIBLE PAVEMENT (BC)	BRICK PAVEMENT (WBM/HBB/BFS)	RIGID PAVEMENT (CC/RCC)	NUMBER	SPAN (m)	NUMBER	SPAN (m)
1	2	3	4	5	6	7	8	9	10	11	12

UPAZILA : KOIRA

ROAD TYPE : UPAZILA ROAD

247532001	Mosjidkur R & H - Chandkhali GC Koyra portion	6.50	4.00	0.00	3.68	0.32	0.00	0	0.00	0	0.00
247532002	R&H (Deara) - Hoglahat GC - Ghugrakati GC Road.	6.00	9.10	0.10	4.16	4.84	0.00	5	26.60	0	0.00
247532003	Upazila H.Q - Haitkhali GC - Gilabari GC Road	4.20	15.70	0.00	0.73	14.97	0.00	18	26.50	0	0.00
247532004	Upazila HQ (Dighirpar) - Golkhali Road (UZR #375)	4.20	14.00	4.02	0.00	9.98	0.00	8	17.15	0	0.00
247532005	Islampur R & H - Gugrakati GC road.	3.50	1.10	0.00	0.00	1.10	0.00	0	0.00	0	0.00
247532006	R&H Graduate High School - Hayatkhali Bazar road.	3.00	3.90	1.20	0.00	2.70	0.00	1	8.00	0	0.00
247532007	Gugrakati G C - Gilabari GC - Nalian GC (Koyra Portion) (UZR #380)	3.60	20.25	15.87	0.60	3.78	0.00	3	7.50	0	0.00
247532008	Gilabari GC(Vandarpole) - Goraikhali GC (Koyra Portion)	4.00	5.00	0.00	0.00	5.00	0.00	1	12.00	0	0.00
247532009	Hatiardanga R & H - Goraikhali GC (Koyra Portion) (UZR #371)	6.00	3.02	0.00	0.00	3.02	0.00	4	4.30	0	0.00
247532010	Jagir Mahal Bazar - Gilabari GC (UZR #379)	4.00	15.55	14.05	1.00	0.50	0.00	0	0.00	0	0.00
247532011	Bamia R&H - Baskhali -Malikhali - Boga Bazar- Narayanpur Road (UZR #378)	4.00	12.00	8.00	1.00	3.00	0.00	10	11.44	0	0.00
UPAZILA ROAD TOTAL: 11 Nos. Road			103.62	43.24	11.17	49.21	0.00	50	113.49	0	0.00

ROAD TYPE : UNION ROAD

247533014	Koyra UP - 4 No Koyra Bazar	4.80	4.33	0.00	4.33	0.00	0.00	13	9.00	0	0.00
247533015	Koyra UP - Upazila H/Q - Chakla Bazar (Koyra portion)	4.80	1.69	0.41	1.28	0.00	0.00	4	3.60	0	0.00
247533016	Koyra UP - Suti Bazar	4.00	5.50	0.00	4.95	0.55	0.00	6	11.84	0	0.00
247533021	Jaigirmohal Bazar - Amadi UP -Takerhat	3.50	2.70	0.00	2.60	0.10	0.00	5	3.80	0	0.00
247533032	Uttar bedkashi U.P - Barobari Bazar - Pukurpar Bazar	3.30	5.87	1.50	0.00	4.37	0.00	4	6.25	0	0.00
247533038	Amadi UP - Amadi Bazar	3.10	2.00	1.19	0.00	0.81	0.00	1	2.00	0	0.00
247533041	Koyra U.P - Gobra Bazar	3.50	4.52	1.10	0.00	3.42	0.00	3	3.20	0	0.00
247533052	Dakhin Bedkashi U.P -Antihara Bazar	3.50	2.50	1.85	0.00	0.65	0.00	1	0.60	0	0.00
247533053	Moheshawripur UP - Baniakhali Bazar via Noyani	3.00	5.10	1.90	0.00	3.20	0.00	3	4.60	0	0.00
247533057	Hogla GC - Moharajpur UP - Suti Bazar	3.05	14.58	10.18	0.00	4.40	0.00	2	7.85	0	0.00
247533061	Bagali Up - Boga Bazar	4.88	8.10	7.75	0.00	0.35	0.00	4	6.88	0	0.00
UNION ROAD TOTAL: 11 Nos. Road			56.89	25.88	13.16	17.85	0.00	46	59.62	0	0.00

ROAD TYPE : VILLAGE ROAD-A

247534004	Malikhali FRB to Sholohalia road.	3.02	6.45	6.45	0.00	0.00	0.00	0	0.00	0	0.00
247534007	R & H Kalna - Dashalia Khya Ghat Road	3.40	3.60	0.90	0.00	2.70	0.00	3	1.80	0	0.00
247534008	R&H -Deara - Rongbag UZR road.	3.66	3.70	1.70	0.00	2.00	0.00	0	0.00	0	0.00
247534009	R&H Graduate - Loka WDB	4.88	1.70	1.70	0.00	0.00	0.00	0	0.00	0	0.00
247534011	Uttar Chowkuni - Purbo Chowkoni Regd. Pry. School	3.71	5.40	5.03	0.00	0.37	0.00	3	1.80	0	0.00
247534012	Gilabari Gazihouse - Patkelkhali road.	4.16	2.40	2.40	0.00	0.00	0.00	1	0.60	0	0.00
247534013	Koyra khal culvert - Nalpara - Kashir Khal road.	3.63	3.84	3.66	0.00	0.18	0.00	1	4.50	0	0.00
247534014	Koyra khal culvert - WDB Emb. Road.	3.66	4.02	2.67	0.00	1.35	0.00	2	1.20	0	0.00
247534015	Koyra Eidgha - 2 no. Koyra khal road.	3.81	2.58	2.58	0.00	0.00	0.00	0	0.00	0	0.00
247534017	Kalikapur CARE road - Nayani ghat road.	3.50	6.50	5.80	0.00	0.70	0.00	3	3.70	0	0.00
247534021	Charamukha Tin Rasta to Copotakhi High School road.	4.00	3.13	3.13	0.00	0.00	0.00	2	2.60	0	0.00
247534024	Ghorilal FRB - Golkhali Pry. School road.	4.90	2.26	2.26	0.00	0.00	0.00	0	0.00	0	0.00
247534026	4 No. Koyra Pry. School - Sakbaria river road.	3.20	1.30	1.30	0.00	0.00	0.00	2	0.60	0	0.00
247534027	R&H Road - House of Shajan Gazi CARE road.	3.50	0.70	0.59	0.00	0.11	0.00	1	0.60	0	0.00
247534028	R&H Road - Koyra Brick Field road.	3.75	0.80	0.00	0.00	0.80	0.00	0	0.00	0	0.00
247534029	Koyra P.S - Dewliar hat road.	3.00	1.10	0.00	0.00	1.10	0.00	1	0.60	0	0.00
247534030	Zia Club - Care Bridge road.	3.00	0.50	0.50	0.00	0.00	0.00	0	0.00	0	0.00
247534031	Koyra R&H - Dakhin Modinabad CARE road.	3.00	0.45	0.00	0.00	0.45	0.00	0	0.00	0	0.00
247534032	Koyra Dakbanngla - R&H Road	4.80	0.48	0.00	0.00	0.48	0.00	1	0.60	0	0.00
247534033	UZR road - R&H (H.Q) road.	3.00	0.30	0.00	0.00	0.30	0.00	0	0.00	0	0.00

BASIC INFORMATION OF ROAD

DIVISION : KHULNA

DISTRICT : KHULNA

ROAD CODE	ROAD NAME	CREST WIDTH (m)	TOTAL LENGTH (Km)	SURFACE TYPE-WISE BREAK-UP (Km)				STRUCTURE		EXISTING GAP	
				EARTHEN	FLEXIBLE PAVEMENT (BC)	BRICK PAVEMENT (WBM/HBB/BFS)	RIGID PAVEMENT (CC/RCC)	NUMBER	SPAN (m)	NUMBER	SPAN (m)
1	2	3	4	5	6	7	8	9	10	11	12
247534034	Gazipara WDB - Barobari road.	3.25	3.10	3.10	0.00	0.00	0.00	1	0.60	0	0.00
247534035	UZR Padmapukur WDB - GCCR	3.00	0.82	0.57	0.00	0.25	0.00	0	0.00	0	0.00
247534036	Horihorpur P/School - Benapani CARE Road	3.00	0.92	0.59	0.00	0.33	0.00	0	0.00	0	0.00
247534037	Holdibunia UZR . - Charamukha Road	3.50	1.62	1.34	0.00	0.28	0.00	1	2.50	0	0.00
247534039	Katmachar More - WDB Embk. Ghat.	3.50	2.00	2.00	0.00	0.00	0.00	0	0.00	0	0.00
247534041	Chairman's Bazar - Angtithara P/School	3.50	0.80	0.80	0.00	0.00	0.00	0	0.00	0	0.00
247534043	Kashir Khal - Kashirhat Sluice Gate	3.00	2.90	2.90	0.00	0.00	0.00	1	0.60	0	0.00
247534044	Hatiardanga Surikhali - Chowmohona Bazar(koyra Portion)	4.00	2.50	2.15	0.00	0.35	0.00	2	8.50	0	0.00
247534045	R&H Road - Moszidqur	3.80	0.66	0.36	0.00	0.30	0.00	0	0.00	0	0.00
247534046	Sreefaltola P/ School UNR Road -Bagali High School	3.50	3.20	3.20	0.00	0.00	0.00	0	0.00	0	0.00
247534047	Shakbaria Khal - Dewliar Khal	4.00	2.00	2.00	0.00	0.00	0.00	0	0.00	0	0.00
247534048	Amadi Bazar - Chandipur	3.50	2.25	2.25	0.00	0.00	0.00	1	0.60	0	0.00
247534049	Motbari Frost Office - Sunderban P/ School	4.50	0.60	0.60	0.00	0.00	0.00	0	0.00	0	0.00
247534051	Channir chalk High School - Baliadanga pry. School.	3.80	4.90	4.90	0.00	0.00	0.00	2	1.20	0	0.00
247534052	Hodubunia - Channir Chalk	3.60	5.90	5.90	0.00	0.00	0.00	1	0.60	0	0.00
247534053	Dewliar hat - Kashirabad BC Road via Uttar Chack Madrasha	3.50	4.30	4.30	0.00	0.00	0.00	3	1.80	0	0.00
247534054	Uttar Modinabad Pry. School - Tohashil Office.	3.50	1.15	0.00	0.00	1.15	0.00	0	0.00	0	0.00
247534055	Bedkashi High School - Charamukha WDB.	4.00	0.53	0.53	0.00	0.00	0.00	0	0.00	0	0.00
247534056	Bamia More - Gazinagor UNR	3.65	1.00	0.00	0.00	1.00	0.00	1	5.00	0	0.00
247534057	Bailaharania Madrasha - Sreefaltala road .	3.05	1.35	1.35	0.00	0.00	0.00	0	0.00	0	0.00
247534058	Harinagar R & H - Naksha	4.00	4.00	3.27	0.00	0.73	0.00	1	2.50	0	0.00
247534059	Hatiardanga R & H - Mojidkur FRB road.	3.50	3.45	3.45	0.00	0.00	0.00	3	3.60	0	0.00
247534061	Hayatkhal Bazar - R&H Bailaharania	3.25	4.00	4.00	0.00	0.00	0.00	0	0.00	0	0.00
247534062	R & H Bailaharania - Bererkhal UZR road.	3.40	2.00	2.00	0.00	0.00	0.00	0	0.00	0	0.00
247534063	Arjunpur FRB - Lalua Launch Ghat road	4.80	10.63	0.00	0.00	10.63	0.00	17	21.00	0	0.00
247534064	UZR Narayanpur Lonch Ghat - Ula - Boga UZR Road	4.00	8.85	1.35	0.00	7.50	0.00	6	6.00	0	0.00
247534066	Amadi bazar - Baliadanga ghat road.	3.10	1.53	0.68	0.00	0.85	0.00	1	0.60	0	0.00
247534068	Ghorilal UZR(Chowrasta)--Jorshing Bazar road.	4.00	5.60	3.60	0.00	2.00	0.00	3	13.20	0	0.00
247534069	Hayatkhal FRB - R&H Deara road.	3.30	4.24	4.24	0.00	0.00	0.00	3	3.60	0	0.00
247534071	Mohorajpur UZR - Uttar Modinabad R&H road.	4.00	1.30	1.10	0.00	0.20	0.00	2	1.20	0	0.00
247534072	Koyra khal bridge - WDB Embankment via Uratala Bazar	4.00	4.30	2.42	0.00	1.88	0.00	4	17.30	0	0.00
247534074	HorihorpurUZR - Ferry Ghat road.	5.00	0.15	0.00	0.00	0.15	0.00	0	0.00	0	0.00
247534075	Dewliarhat CARE Bridge - Shakbaria Bridge road.	3.50	5.48	3.43	0.00	2.05	0.00	2	14.35	0	0.00
247534076	Kalna R&H - Gobindopur Ghat road.	4.00	2.70	0.00	0.00	2.70	0.00	0	0.00	0	0.00
247534077	R & H Islampur - UZR Narayanpur Launch Ghat Road	3.65	1.70	0.00	0.00	1.70	0.00	3	2.20	0	0.00
247534078	Kapotakhi High School - Binapanighat.	3.50	3.50	3.25	0.00	0.25	0.00	2	1.20	0	0.00
247534079	R&H Hatiardanga Culvert - Surikhali Bazar road.via Patnikhali	3.50	5.30	2.97	2.08	0.25	0.00	3	2.20	0	0.00
247534080	R&H Battala - Khiroil Luanch Ghat.	3.70	3.50	0.00	0.00	3.50	0.00	2	9.60	0	0.00
247534082	Kashir Khal Bridge - 2 No. Koyra Launch Ghat road.(K/UP)	4.80	1.70	0.70	0.00	1.00	0.00	10	8.75	0	0.00
247534083	Kashirkhal Bridge - 6 Nos. Koyra Lanch ghat road. (UB)	3.50	6.82	6.82	0.00	0.00	0.00	3	5.00	0	0.00
247534084	Kashirkhal Bridge - 2 No. Koyra Launch ghat road (UB/UP)	3.60	1.80	1.45	0.00	0.35	0.00	2	5.10	0	0.00
247534085	Kashir khal Bridge - 6No.Koyra Launch ghat road. (KoyraUP)	3.50	6.70	6.05	0.00	0.65	0.00	3	15.00	0	0.00
247534086	Malikhali UZR - Khorolkati bazar road.	3.50	6.50	5.55	0.00	0.95	0.00	2	1.20	0	0.00
247534087	Kalikapur - Nayani Launch ghat road.	3.50	6.15	5.47	0.00	0.68	0.00	2	1.20	0	0.00
247534088	R&H (H/O Sundar Dhali) - Kashirhat road.	3.50	2.35	1.53	0.00	0.82	0.00	1	5.80	0	0.00
247534089	Ghorilal UZR (Chowrasta)-Charamukha Kheyaghat road.	4.00	2.05	0.00	0.00	2.05	0.00	0	0.00	0	0.00
247534091	4No. Koyra Launch Ghat-Goria bari Police Camp	3.66	5.30	2.70	0.00	2.60	0.00	1	2.00	0	0.00
247534092	Hayatkhal GC - Motbari Police Camp	3.66	4.60	3.35	0.00	1.25	0.00	1	0.60	0	0.00
247534094	Ghorilal UZR- Angtithara Ghat	3.50	1.50	1.50	0.00	0.00	0.00	1	2.50	0	0.00
247534095	Hatiardanga Culvert - Patnikhali Foot Bridge	3.50	3.90	3.90	0.00	0.00	0.00	2	23.00	0	0.00
247534096	4No. Koyra Launch Ghat- Kashirabad Forest Office	4.50	1.50	0.00	0.00	1.50	0.00	0	0.00	0	0.00
247534097	Kacharibari Bazar - Bro Bari Bazar	4.00	1.20	0.00	0.00	1.20	0.00	1	0.60	0	0.00

BASIC INFORMATION OF ROAD

DIVISION : KHULNA

DISTRICT : KHULNA

ROAD CODE	ROAD NAME	CREST WIDTH (m)	TOTAL LENGTH (Km)	SURFACE TYPE-WISE BREAK-UP (Km)				STRUCTURE		EXISTING GAP	
				EARTHEN	FLEXIBLE PAVEMENT (BC)	BRICK PAVEMENT (WBM/HBB/BFS)	RIGID PAVEMENT (CC/RCC)	NUMBER	SPAN (m)	NUMBER	SPAN (m)
1	2	3	4	5	6	7	8	9	10	11	12
247534098	Sathalia Cyclone Shelter - Sathalia Madrasha Road	3.50	2.50	1.25	0.00	1.25	0.00	0	0.00	0	0.00
247534099	Ula Gaburkhali Khal - Gilabari Sluice Gate	3.50	2.20	2.20	0.00	0.00	0.00	0	0.00	0	0.00
VILLAGE ROAD-A TOTAL: 74 Nos. Road			222.71	157.74	2.08	62.89	0.00	114	209.30	0	0.00

ROAD TYPE : VILLAGE ROAD-B

247535001	Dasbaria - Kinukati culvert	3.33	6.65	6.65	0.00	0.00	0.00	2	1.20	0	0.00
247535003	Baliadanga - Khewna	1.50	3.65	3.65	0.00	0.00	0.00	0	0.00	0	0.00
247535004	Patuikhali - Khiwna	3.58	2.32	2.32	0.00	0.00	0.00	1	1.50	0	0.00
247535006	Patnikhali culvert - Ghoshkhali river	3.20	3.10	3.10	0.00	0.00	0.00	1	1.00	0	0.00
247535007	Amadi R&H - Amdikhal	2.49	1.46	1.46	0.00	0.00	0.00	0	0.00	0	0.00
247535008	Jaigir Mohol - Maniktola	2.12	1.71	1.71	0.00	0.00	0.00	0	0.00	0	0.00
247535009	Jaigir mohal - Daspara	1.90	0.99	0.99	0.00	0.00	0.00	0	0.00	0	0.00
247535010	Solohalia - Noyaltala culvert	3.20	1.50	0.80	0.00	0.70	0.00	0	0.00	0	0.00
247535011	Chatkatala - Baroputa p/ school (Mistrinari).	3.00	2.00	2.00	0.00	0.00	0.00	1	1.50	0	0.00
247535012	Boroputa Ula UNR - Fatakati pry. School	3.20	4.40	4.40	0.00	0.00	0.00	2	3.00	0	0.00
247535014	Boga pry.school - Madargazi house	0.78	3.50	3.50	0.00	0.00	0.00	0	0.00	0	0.00
247535015	Boga pry.school - Naymoddin house	1.50	1.73	1.73	0.00	0.00	0.00	0	0.00	0	0.00
247535016	Vagba - Simanar road	1.66	2.85	2.85	0.00	0.00	0.00	1	0.60	0	0.00
247535017	Bhagba Simana - Bhagba gangrokhi	1.00	1.80	1.80	0.00	0.00	0.00	1	1.50	0	0.00
247535018	Salukkhali WDB - Koyra thana shimanar	1.94	3.15	3.15	0.00	0.00	0.00	0	0.00	0	0.00
247535020	Bhagba Gangrokhi - Salukkhali WDB gate	3.17	1.23	1.23	0.00	0.00	0.00	1	0.60	0	0.00
247535021	Hodda - Baniakhali	4.00	1.25	0.65	0.00	0.60	0.00	1	3.00	0	0.00
247535022	Hudda - Bedkashi	5.00	1.28	1.28	0.00	0.00	0.00	0	0.00	0	0.00
247535023	Hogla khal gata - Bhagba gongrokhi	3.88	3.24	3.24	0.00	0.00	0.00	0	0.00	0	0.00
247535024	Hodda Kalir Khal - Hogla Sluice Gate	3.05	4.31	4.31	0.00	0.00	0.00	0	0.00	0	0.00
247535025	Singar WDB - Sathalia Mohessoripur CARE Road	3.00	2.10	2.10	0.00	0.00	0.00	0	0.00	0	0.00
247535028	Mohessoripur H/School - Kalibari Lunch Ghat	2.80	1.20	1.20	0.00	0.00	0.00	1	1.00	0	0.00
247535030	Maderbari Uttar Simana - Rongbag CARE Rd.	3.00	1.22	0.82	0.00	0.40	0.00	0	0.00	0	0.00
247535032	Simlar Aite Dakhin Madrasha - Dashedia WDB	3.00	2.82	2.82	0.00	0.00	0.00	0	0.00	0	0.00
247535037	R&H Rd. - Shajan Gazi House	3.00	0.67	0.67	0.00	0.00	0.00	0	0.00	0	0.00
247535038	Uttar Modinabad Minajuddin Dhali - WDB Embt.	3.00	0.40	0.40	0.00	0.00	0.00	0	0.00	0	0.00
247535044	Oratala Bazar - WDB Embt.	3.60	0.85	0.85	0.00	0.00	0.00	0	0.00	0	0.00
247535046	Dakshin Modinabad Culvert - Kashir Khal CARE Bridge	3.00	1.25	1.25	0.00	0.00	0.00	0	0.00	0	0.00
247535047	Karim Box Howladar House - Koyra Ebadul House	3.00	0.79	0.79	0.00	0.00	0.00	0	0.00	0	0.00
247535048	Amin Mollah House - Karman Sardar House	3.00	0.77	0.77	0.00	0.00	0.00	0	0.00	0	0.00
247535049	6 No Koyra Kashir Khal - Goriabari WAPDA via Goriabari GPS	3.00	2.50	2.50	0.00	0.00	0.00	2	3.10	0	0.00
247535056	Borabari Habibia Madrasha - Kashir Khal	3.50	1.20	1.20	0.00	0.00	0.00	1	0.60	0	0.00
247535058	Barobari Bazar - Kashir Khal Foot Bridge	3.66	1.00	1.00	0.00	0.00	0.00	0	0.00	0	0.00
247535059	CARE Road (Shope of Moksad Ali) - Posurtola	3.50	1.00	1.00	0.00	0.00	0.00	1	0.60	0	0.00
247535060	CARE Road - Pathar Khali WDB Embt.	3.00	1.25	1.25	0.00	0.00	0.00	0	0.00	0	0.00
247535062	Kacharibari Pucca Road - Kashir Khal via Hafizia Madrasha	3.00	0.62	0.62	0.00	0.00	0.00	0	0.00	0	0.00
247535063	Gabbunia Road	3.00	0.63	0.63	0.00	0.00	0.00	0	0.00	0	0.00
247535067	Kacharibari Pucca Road - Gazipara UZR Road	3.00	1.71	1.71	0.00	0.00	0.00	0	0.00	0	0.00
247535070	Charamukha WDB Embt. - Bedkashi GPS Road	3.00	1.93	1.93	0.00	0.00	0.00	0	0.00	0	0.00
247535074	H/O Anser Ali (Ghorilal) - H/O Amin Dhali	3.10	1.25	1.25	0.00	0.00	0.00	1	20.00	0	0.00
247535075	Binapani Sluice Gate - Ghooper Khal CARE Culvert	3.50	1.83	1.83	0.00	0.00	0.00	1	2.50	0	0.00
247535076	Binapani WDB - H/O Dr. Nihar Ranjan	3.50	1.68	1.68	0.00	0.00	0.00	1	0.60	0	0.00
247535077	Charamukha UZR - Shak Baria Embt.	3.60	2.48	2.48	0.00	0.00	0.00	2	1.20	0	0.00
247535079	Patakhali WAPD - Patakhali Pry School Road	3.50	1.87	1.87	0.00	0.00	0.00	1	0.90	0	0.00
247535081	Goalkhali P/School - Goalkhali Mosque	3.00	0.50	0.50	0.00	0.00	0.00	0	0.00	0	0.00
247535083	Sarder Ghat Sluice Gate - Khoral Kati Masher Bundh	3.00	2.70	2.70	0.00	0.00	0.00	0	0.00	0	0.00
247535084	Shantimoyee P/School - Motbaria Lunch Ghat	3.00	2.42	2.42	0.00	0.00	0.00	0	0.00	0	0.00
247535088	Channir Chak Girls School - Katal Tola Khal	3.00	0.55	0.55	0.00	0.00	0.00	0	0.00	0	0.00
247535089	Channir Chak H/O Pagal Mistry - Katal Tola Khal	3.00	0.50	0.50	0.00	0.00	0.00	0	0.00	0	0.00
247535090	Patnikhali Khal Mozher Budh - Patni Khali Culvert	3.00	1.85	1.85	0.00	0.00	0.00	0	0.00	0	0.00

BASIC INFORMATION OF ROAD

DIVISION : KHULNA

DISTRICT : KHULNA

ROAD CODE	ROAD NAME	CREST WIDTH (m)	TOTAL LENGTH (Km)	SURFACE TYPE-WISE BREAK-UP (Km)				STRUCTURE		EXISTING GAP	
				EARTHEN	FLEXIBLE PAVEMENT (BC)	BRICK PAVEMENT (WBM/HBB/BFS)	RIGID PAVEMENT (CC/RCC)	NUMBER	SPAN (m)	NUMBER	SPAN (m)
1	2	3	4	5	6	7	8	9	10	11	12
247535091	Vetka Khali - Horinagar	3.00	2.25	2.25	0.00	0.00	0.00	1	0.60	0	0.00
247535093	Naksha - Channi mara	3.00	1.80	1.80	0.00	0.00	0.00	1	2.00	0	0.00
247535095	Bagali Sluice Gate - Sreefaltala Cyclone Shelter	3.00	3.70	3.70	0.00	0.00	0.00	0	0.00	0	0.00
247535098	Shewra P/School - Sreefaltala P/School	3.00	2.50	2.50	0.00	0.00	0.00	0	0.00	0	0.00
247535102	Bamia R&H Road Thakurer Chak -Katnia Culvert	2.75	2.00	1.90	0.00	0.10	0.00	1	1.00	0	0.00
247535103	Bash Khali CARE Culvert - Talbaria Regd. Pry. School	3.00	1.50	1.50	0.00	0.00	0.00	0	0.00	0	0.00
247535105	Narayanpur Hazibari - WAPDA Embk.	3.00	0.60	0.60	0.00	0.00	0.00	0	0.00	0	0.00
247535106	Fatekati Zafar Ali House - WDB Embk.	2.50	0.55	0.55	0.00	0.00	0.00	0	0.00	0	0.00
247535107	Fatekati Mosque - WDB Embk.	3.00	0.70	0.70	0.00	0.00	0.00	0	0.00	0	0.00
247535108	Ghugrakati Abul Hossain House - Shinger Khalder Rd.	2.50	1.75	1.75	0.00	0.00	0.00	0	0.00	0	0.00
247535109	Ghugrakati Abul Hossain House - Shinger Khalder Rd.(West)	2.50	1.55	1.55	0.00	0.00	0.00	0	0.00	0	0.00
247535111	Kalikapur - Moheshwaripur	3.00	3.15	0.00	0.00	3.15	0.00	2	1.20	0	0.00
247535113	Sarder Ghat - Tetol Tolar Char P/School	3.00	1.00	1.00	0.00	0.00	0.00	0	0.00	0	0.00
247535115	Bania Khali Embk. - Hogla Gate	3.00	3.50	3.50	0.00	0.00	0.00	0	0.00	0	0.00
247535116	Hodda P/School - Hogla Khaler Gora	2.50	3.70	3.70	0.00	0.00	0.00	0	0.00	0	0.00
247535117	Hodda P/School - Kalir Khal	2.50	1.50	1.50	0.00	0.00	0.00	0	0.00	0	0.00
247535120	Hayat Khali - Pabna Bad	3.00	2.50	2.50	0.00	0.00	0.00	0	0.00	0	0.00
247535121	Motbari Embk. - Sunderbon P/School	3.00	2.00	2.00	0.00	0.00	0.00	0	0.00	0	0.00
247535126	5 No. Koyra Kashir Khal - 4 No. Koyra	3.66	2.23	0.00	0.00	2.23	0.00	1	0.60	0	0.00
247535127	5 No. Koyra - Kashir Khal	3.50	0.34	0.34	0.00	0.00	0.00	0	0.00	0	0.00
247535128	1 No. Koyra BC Road - H/O Anser Gazi	3.60	0.83	0.83	0.00	0.00	0.00	0	0.00	0	0.00
247535129	1 No. Koyra - 3 No. Koyra H/O A. Majid Gazi	3.50	1.50	1.50	0.00	0.00	0.00	0	0.00	0	0.00
247535131	2 No. Koyra R&H Rd. - CARE Road	3.60	0.88	0.88	0.00	0.00	0.00	0	0.00	0	0.00
247535133	Gobra G.P. School - CARE Road	3.66	1.61	1.61	0.00	0.00	0.00	1	0.60	0	0.00
247535134	Ghata Khali WDB Embk. - Gobra Rd.	3.60	1.20	1.20	0.00	0.00	0.00	0	0.00	0	0.00
247535136	2 No Koyra GPS - Dakshin Modinabad CARE Road	3.60	1.34	1.34	0.00	0.00	0.00	0	0.00	0	0.00
247535137	Modinabad Lunce Ghat - Daksin Modinabad CARE Rd	3.60	1.56	0.00	0.00	1.56	0.00	0	0.00	0	0.00
247535138	Kashir Khal Culvert - Nalpara Tin Rasta	3.50	1.35	1.35	0.00	0.00	0.00	0	0.00	0	0.00
247535140	2 No. Koyra R & H (Shop of Habibur) - Mazer Ait BC Road via Nalpara	3.60	1.78	0.58	0.00	1.20	0.00	1	0.30	0	0.00
247535143	H/O Maslin Shaikh - Kopotakhai River	2.50	0.50	0.50	0.00	0.00	0.00	0	0.00	0	0.00
247535145	H/O Quddus Sarder - Koputakha River	2.50	0.60	0.60	0.00	0.00	0.00	0	0.00	0	0.00
247535153	Antihara Tin Rasta - Golkhali WAPDA	3.50	1.20	1.20	0.00	0.00	0.00	0	0.00	0	0.00
247535156	Gilabari Sluice Gate - Koshadanga Madrasha	2.75	1.00	1.00	0.00	0.00	0.00	0	0.00	0	0.00
247535159	Horikati Shoshanghat - Goalbati CARE Rd	2.50	2.00	2.00	0.00	0.00	0.00	0	0.00	0	0.00
247535160	Chandipur - Harikati	2.50	3.00	3.00	0.00	0.00	0.00	0	0.00	0	0.00
247535161	Talbari - Harinagar	2.50	2.00	2.00	0.00	0.00	0.00	0	0.00	0	0.00
247535162	Basepara H/O Uzir Shana - Khirul H/O Aser Halder	2.50	0.80	0.80	0.00	0.00	0.00	0	0.00	0	0.00
247535163	Fatekati Bazar - Boroputa Mistry Bari - Kachu khali Culvert	3.00	3.00	3.00	0.00	0.00	0.00	0	0.00	0	0.00
247535164	Mollik Khali Khalaergara - Boropata Kacharibari	2.50	1.90	1.90	0.00	0.00	0.00	0	0.00	0	0.00
247535166	Narayanpur Eman Gazi House - Mollik Khali Khalder	2.50	0.50	0.50	0.00	0.00	0.00	0	0.00	0	0.00
247535167	Hashen Ali,s House care Rd - Bno Nodir Dhar carer Rd	2.50	1.60	1.60	0.00	0.00	0.00	0	0.00	0	0.00
247535168	H/O Momtaj Peon - Narayonpur Daania	2.50	1.50	1.50	0.00	0.00	0.00	0	0.00	0	0.00
247535169	Taker Khal Mazar Badh - Chatkatola Borir Dhanga	2.50	1.20	1.20	0.00	0.00	0.00	0	0.00	0	0.00
247535174	Gilabari Ashutos Sarder - Gilabari W.D.B. Embk	2.50	2.50	2.50	0.00	0.00	0.00	0	0.00	0	0.00
247535175	Kalikabari Mowla Box - Siraj Gazi House	2.50	2.00	2.00	0.00	0.00	0.00	0	0.00	0	0.00
247535176	Chowkuni Zinnah Gazi House - Karim mollah House	2.70	1.70	1.70	0.00	0.00	0.00	0	0.00	0	0.00
247535177	Koyra Modinabad RPS -H/O. Mirja Ali Biowali	4.00	1.25	1.25	0.00	0.00	0.00	0	0.00	0	0.00
247535179	Khajur Bag Jame Mosque - CARE Road	3.00	1.00	1.00	0.00	0.00	0.00	0	0.00	0	0.00
247535180	Gobra P/School - WDB Embt via Gobra Madrasha	2.70	1.50	1.50	0.00	0.00	0.00	0	0.00	0	0.00
247535182	Kashir Khal - Katmarchar More road.	4.00	0.91	0.00	0.00	0.91	0.00	0	0.00	0	0.00
247535183	Kachari Bari Pucca Road - Digir Par UZR Road	3.50	1.20	0.80	0.00	0.40	0.00	0	0.00	0	0.00
247535184	Kashir Khal - 2No. Koyra CARE Road	3.00	1.10	1.10	0.00	0.00	0.00	0	0.00	0	0.00
247535185	Shakbari High School - 6No. Koyra Primary School	2.50	2.20	0.00	0.00	2.20	0.00	1	2.40	0	0.00
247535186	6 No Koyra Kashir Khal - Goriabari WAPDA via Goriabari GPS	3.50	2.10	1.66	0.00	0.44	0.00	1	0.60	0	0.00
247535187	Pukurpar Bazar - 1 No. Koyra Jame Mosque	3.20	1.50	1.50	0.00	0.00	0.00	0	0.00	0	0.00

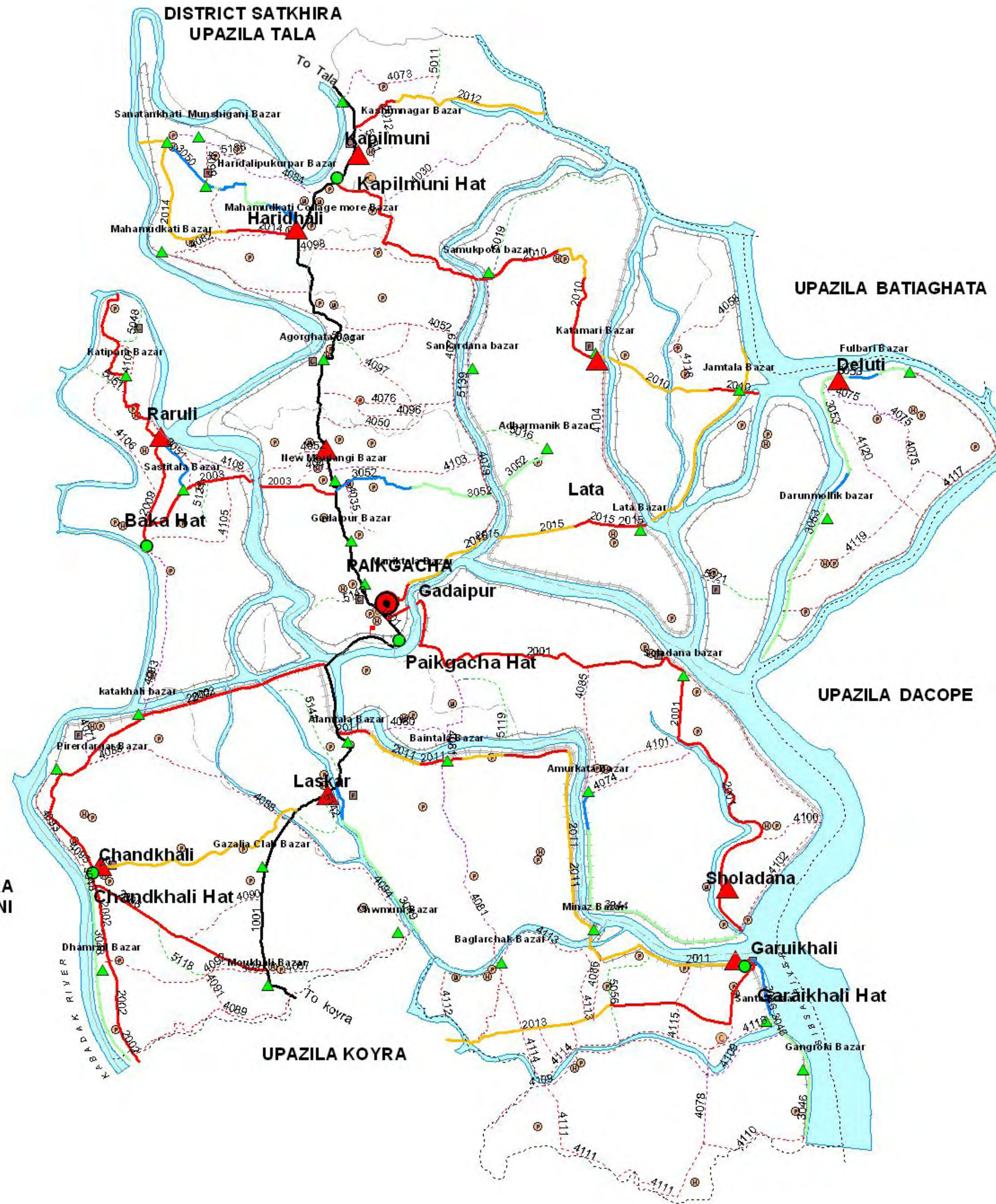
BASIC INFORMATION OF ROAD

DIVISION : KHULNA

DISTRICT : KHULNA

ROAD CODE	ROAD NAME	CREST WIDTH (m)	TOTAL LENGTH (Km)	SURFACE TYPE-WISE BREAKE-UP (Km)				STRUCTURE		EXISTING GAP	
				EARTHEN	FLEXIBLE PAVEMENT (BC)	BRICK PAVEMENT (WBM/HBB/ BFS)	RIGID PAVEMENT (CC/RCC)	NUMBER	SPAN (m)	NUMBER	SPAN (m)
1	2	3	4	5	6	7	8	9	10	11	12
247535188	Mazerite Chowrasta - 1 No. Koyra Jame Mosque	3.60	0.80	0.80	0.00	0.00	0.00	0	0.00	0	0.00
247535189	6No. Koyra Karitash Road	3.80	1.20	0.75	0.00	0.45	0.00	0	0.00	0	0.00
247535190	Panbari Pucca Road - Patharkhali Wapda	3.60	1.80	1.45	0.00	0.35	0.00	1	0.60	0	0.00
247535191	GainBari Jame Mosque - Haludbungia CARE Culvert	3.50	1.15	1.15	0.00	0.00	0.00	1	3.50	0	0.00
247535192	Haludbungia Tube Well - Kapotacshi High School	3.60	0.70	0.70	0.00	0.00	0.00	0	0.00	0	0.00
247535193	Joreshing Sluice Gate - H/O Jagindra Nath Via H/O Kabi Samsure Rahman	3.60	2.20	2.20	0.00	0.00	0.00	0	0.00	0	0.00
247535194	Shakbaria CARE Culvert - 4No. Koyra BC Road	3.20	1.70	1.70	0.00	0.00	0.00	0	0.00	0	0.00
247535195	Kalna H/O. Amjad Molla - Kalna H/O. Bellat Haldar	2.20	0.50	0.50	0.00	0.00	0.00	0	0.00	0	0.00
247535196	Antabungia Bazar H/O. Toffil Gazi - Kalna H/O. Nazrul Islam	2.20	0.50	0.50	0.00	0.00	0.00	0	0.00	0	0.00
247535197	Dashalia H/O. Kader Gazi - Dashalia H/O. Noor Ali (WDB)	2.10	0.50	0.50	0.00	0.00	0.00	0	0.00	0	0.00
247535198	Dashalia H/O. Noor Ali -Dashalia Khay Ghat Road	2.20	1.00	1.00	0.00	0.00	0.00	0	0.00	0	0.00
247535199	Hoglarhat GC - Atra Gobindopur High School Road	2.20	2.50	2.50	0.00	0.00	0.00	0	0.00	0	0.00
247535200	Gobindopur Sluice Gate - Gobindopur Mosque Road	3.00	1.00	1.00	0.00	0.00	0.00	0	0.00	0	0.00
247535201	Magerait H/O. Nasir Mistry - Gobindopur H/O. Razzak Sana	3.00	0.50	0.50	0.00	0.00	0.00	0	0.00	0	0.00
247535202	Gobindopur Mosque - Gobindopur H/O. Tahar Mowlana	2.70	0.50	0.50	0.00	0.00	0.00	0	0.00	0	0.00
247535203	Motbari Serajia Pry. School - Hayetkhali Bazar Road	3.00	1.25	1.25	0.00	0.00	0.00	0	0.00	0	0.00
247535204	Moharajpur H/O/ Intaj Gazi - Moharajpur Clinic Road	3.00	1.60	1.60	0.00	0.00	0.00	0	0.00	0	0.00
247535205	Kalapata H/O. Murati Master -Bamia H/O. Sobad Master	3.00	3.50	3.50	0.00	0.00	0.00	0	0.00	0	0.00
247535206	Hogla Bazar H/O. Tofazzal Sana Road	2.70	2.00	2.00	0.00	0.00	0.00	0	0.00	0	0.00
247535207	Hogla H/O. Amjad Sana - H/O. Sorup Sana Road	2.80	1.50	1.50	0.00	0.00	0.00	0	0.00	0	0.00
247535208	Baropota H/O. Sema Rani - Kushadanga H/O. Ansar Gazi	2.50	2.00	2.00	0.00	0.00	0.00	0	0.00	0	0.00
247535209	Baropota Mistry Bari - Kushadanga H/O. Ansar Ali	2.50	1.50	1.50	0.00	0.00	0.00	0	0.00	0	0.00
247535210	Bamia H/O. Jalal Gazi - H/O. Ansar Sardar Road	2.00	0.15	0.15	0.00	0.00	0.00	0	0.00	0	0.00
247535211	Bamia H/O. Ebadul Gazi (R&H) -Loko kandro Mondir Road	2.00	0.10	0.10	0.00	0.00	0.00	0	0.00	0	0.00
247535212	Sholohalia H/O. Sattar Mastar -Gazinagor Road	2.50	3.00	3.00	0.00	0.00	0.00	0	0.00	0	0.00
247535213	Islampur H/O. Jaboxo Gazi - WAPDA Road	2.00	1.05	1.05	0.00	0.00	0.00	0	0.00	0	0.00
247535214	Fatakati H/O. Mujibar Sana - WAPDA Embankment Road	2.20	0.80	0.80	0.00	0.00	0.00	0	0.00	0	0.00
247535215	Naranpur H/O. Kadar Gazi - Mohila Madrasha Road	2.00	0.30	0.30	0.00	0.00	0.00	0	0.00	0	0.00
247535216	Fatakati H/O. Roissana - H/O. Karamot Gazi Road	2.00	1.00	1.00	0.00	0.00	0.00	0	0.00	0	0.00
247535217	Hatiardanga H/O. Vushon Basar - H/O. Adhir Mastar Road	2.10	1.00	1.00	0.00	0.00	0.00	0	0.00	0	0.00
247535218	Hatiardanga H/O. Pollin Sana - H/O. Bemol Dhali (Kali Mondir)	2.00	1.00	1.00	0.00	0.00	0.00	0	0.00	0	0.00
247535219	Hatiardanga H/O. Amol Doctor - Goshkhali Non Govt. Pr. School	2.00	1.00	1.00	0.00	0.00	0.00	0	0.00	0	0.00
247535220	Parsathalia Pukuria Khal - Sathalia H/O. Samsur Gazi	2.10	1.50	1.50	0.00	0.00	0.00	0	0.00	0	0.00
247535221	Arjunpur Bazar - Bashkhali Kalibari Road	3.20	2.20	2.20	0.00	0.00	0.00	0	0.00	0	0.00
VILLAGE ROAD-B TOTAL: 139 Nos. Road			227.29	212.60	0.00	14.69	0.00	34	57.80	0	0.00
KOIRA UPAZILA TOTAL: 235 Nos. Road			610.51	439.47	26.41	144.64	0.00	244	440.21	0	0.00

ROAD MAP PAIKGACHHA UPAZILA KHULNA DISTRICT



LEGEND

Administrative Boundary

- International Boundary
- District Boundary
- - - - - Upazila Boundary
- - - - - Union Boundary
- - - - - Municipal Boundary

Administrative HQs

- District HQ
- Upazila HQ
- ▲ Union HQ

Physical Infrastructures

- National Highways
- Regional Highways
- Zila Road
- Upazila Road (Pucca)
- Upazila Road (Katcha)
- Union Road (Pucca)
- Union Road (Katcha)
- Village Road A (Pucca)
- Village Road A (Katcha)
- Village Road B (Pucca)
- Village Road B (Katcha)
- Paurashava Road
- Railway Network
- Embankment
- Telecommunication line
- Power Transmission Line

Natural Features

- Wide River
- Water Bodies
- Sandy Area
- Khal
- Forest
- Hill

Socio-Economic Infrastructures


- Growth Centre
- ▲ Small Hat/Bazar
- Police Station
- Upazila Health Complex
- Family welfare Centre
- Community Clinic
- Post Office
- College
- High School
- Primary School
- Madrasa
- ▲ Mosque

Compiled from : LGED Upazila Base Maps 1994-95, Landsat TM 1998,
GPS Survey 1999 and Field Checking in November 2004.
Projection : Lambert's Conformal Conic

PREPARED BY : GIS UNIT
LOCAL GOVERNMENT ENGINEERING DEPARTMENT



SCALE



R.F. 1:65,000

BASIC INFORMATION OF ROAD

DIVISION : KHULNA

DISTRICT : KHULNA

ROAD CODE	ROAD NAME	CREST WIDTH (m)	TOTAL LENGTH (Km)	SURFACE TYPE-WISE BREAK-UP (Km)				STRUCTURE		EXISTING GAP	
				EARTHEN	FLEXIBLE PAVEMENT (BC)	BRICK PAVEMENT (WBM/HBB/BFS)	RIGID PAVEMENT (CC/RCC)	NUMBER	SPAN (m)	NUMBER	SPAN (m)
1	2	3	4	5	6	7	8	9	10	11	12

UPAZILA : PAIKGACHA

ROAD TYPE : UPAZILA ROAD

247642001	Paikgacha GC -Garaikhali GC.	6.00	17.58	0.00	5.71	11.87	0.00	54	272.96	1	300.00
247642002	Paikgacha GC - Chandkhali GC-Gugrakati GC(Paikgacha Portion).	6.30	15.49	0.00	9.78	5.71	0.00	35	31.28	0	0.00
247642003	Paikgacha R&H- Banka GC Road	3.50	6.05	0.00	3.21	2.84	0.00	9	12.90	2	350.00
247642006	Chandkhali GC - Maukhali R & H	4.60	4.88	0.00	3.78	1.10	0.00	8	10.53	0	0.00
247642009	Banka GC - Patkelghata GC (paikgacha portion)	3.40	7.43	0.00	7.43	0.00	0.00	8	4.50	0	0.00
247642010	kopilmuni GC-Samukputa bazer-Katamari bazer-Jamtala bazer-Baraitala G.C.(paikgacha portion) (UZR #376)	3.66	14.05	7.15	0.00	6.90	0.00	0	0.00	0	0.00
247642011	Chandkhali G.C- Gazalia Club Bazar-Alamtala Bazar-Baintala Bazar-Minaz bazar-Garaikhali G.C.	3.60	22.03	18.93	0.00	3.10	0.00	31	70.12	0	0.00
247642012	Kapilmuni GC-Kathaltala R&H via Taltala (Paikgacha portion)	3.50	5.08	3.85	0.00	1.23	0.00	3	3.95	0	0.00
247642013	Dacope-Batbunia-Jhalbunia-Garaikhali-Hatiardanga-Koyra Road (Paikgacha Portion) (UZR #371)	4.80	8.35	4.17	0.00	4.18	0.00	5	11.85	0	0.00
247642014	Mamudkati R&H - Balia Hat (UZR #377)	4.80	3.87	2.67	0.00	1.20	0.00	20	16.95	1	150.00
247642015	Batiaghata(Hatbatihat) - Baroaria - Latar Hat - Paikgacha Road(Paikgacha Portion) (UZR #384)	3.10	10.55	7.30	1.05	2.20	0.00	2	2.00	3	500.00

UPAZILA ROAD TOTAL: 11 Nos. Road 115.36 44.07 30.96 40.32 0.00 175 437.04 7 1300.00

ROAD TYPE : UNION ROAD

247643044	Garaikhali Gc - Amurkata Bazar	3.66	8.61	7.41	0.00	1.20	0.00	5	7.60	13	312.00
247643046	Garaikhali Gc - Gangrakhi Bazar	3.66	3.66	2.13	0.00	1.53	0.00	1	0.00	0	0.00
247643048	Chandkhali G.C - Dhamrail Bazar.	3.10	4.85	4.85	0.00	0.00	0.00	1	1.00	0	0.00
247643049	Laskor UP Office - Chowmohoni Bazar	3.04	3.80	3.00	0.00	0.80	0.00	1	4.00	1	130.00
247643050	Mahmudkati College more-Akamgong Bazar via Horidhali U.P Office.	3.87	6.55	3.35	1.30	1.90	0.00	0	0.00	0	0.00
247643051	Shashtitala Bazar - Raruli U.P Office.	2.80	1.80	0.30	0.00	1.50	0.00	2	2.50	0	0.00
247643052	Gadaipur U.P Office - Andermanik Bazar.	2.80	7.50	5.80	0.70	1.00	0.00	3	4.08	1	100.00
247643053	Fulbari Bazar - Deluty U.P Office- Darunmallik-Soladana bazar.	3.00	8.50	7.24	0.00	1.26	0.00	3	4.60	2	650.00

UNION ROAD TOTAL: 8 Nos. Road 45.27 34.08 2.00 9.19 0.00 16 23.78 17 1192.00

ROAD TYPE : VILLAGE ROAD-A

247644030	Ramnathpur--Taltala road	3.50	8.60	5.10	0.00	3.50	0.00	4	4.40	1	150.00
247644035	Mothbaria R&H - Ghosal	2.76	1.62	0.00	0.00	1.62	0.00	0	0.00	0	0.00
247644041	Puraikati jamme mosque - Boalia carpeting Road	2.60	1.50	0.00	0.00	1.50	0.00	0	0.00	0	0.00
247644050	Karfiker more - Sankardana	2.60	3.70	3.70	0.00	0.00	0.00	1	1.20	0	0.00
247644052	Habibnagor Madrasha - Samukpota Bazar.	1.50	3.50	2.95	0.00	0.55	0.00	1	2.30	0	0.00
247644058	WAPDA - Alok dip primary school - Modhukhali Primary school	3.66	2.10	1.94	0.00	0.16	0.00	3	3.80	0	0.00
247644071	Rahatjan Road	3.66	1.00	0.00	0.00	1.00	0.00	0	0.00	0	0.00
247644073	Kashimnagar R&H - Taltala Bazar	3.90	5.08	3.35	0.00	1.73	0.00	12	13.26	0	0.00
247644074	Betbunia - Amurkata	3.27	8.41	7.91	0.00	0.50	0.00	26	25.34	1	0.90
247644075	Deluty U.P Office - Telikhali Rd.	2.80	3.62	1.12	0.00	2.50	0.00	2	2.70	0	0.00
247644076	Vedamari - Sonkordana	2.76	3.30	3.00	0.00	0.30	0.00	0	0.00	0	0.00
247644078	Garikhali - Kumkhali Bibi Road	5.00	4.55	1.50	0.00	3.05	0.00	0	0.00	1	110.00
247644079	Paikgacha GC - Samukpota Bazar	3.10	8.35	8.35	0.00	0.00	0.00	2	2.00	0	0.00
247644080	Paikgacha GCCR - Lasker Hat	4.80	1.40	0.00	0.00	1.40	0.00	5	3.47	0	0.00
247644081	Paikgacha GC -Bogularchak Bazar.	4.00	8.25	0.56	1.63	6.06	0.00	13	56.65	2	380.00
247644082	Mamudkati College More- Mamudkati Bazar	4.60	3.50	1.90	1.10	0.50	0.00	6	3.60	0	0.00
247644083	Banka GC- Katakali Bazar	3.90	4.20	0.00	1.00	3.20	0.00	0	0.00	0	0.00
247644084	Golabari R&H-Akamgonj Bazar	4.00	4.90	0.00	4.90	0.00	0.00	0	0.00	0	0.00
247644085	Bairagir house at Soladana UZR-Amurkata bazar	3.66	4.75	4.53	0.00	0.23	0.00	0	0.00	0	0.00

BASIC INFORMATION OF ROAD

DIVISION : KHULNA

DISTRICT : KHULNA

ROAD CODE	ROAD NAME	CREST WIDTH (m)	TOTAL LENGTH (Km)	SURFACE TYPE-WISE BREAK-UP (Km)				STRUCTURE		EXISTING GAP	
				EARTHEN	FLEXIBLE PAVEMENT (BC)	BRICK PAVEMENT (WBM/HBB/BFS)	RIGID PAVEMENT (CC/RCC)	NUMBER	SPAN (m)	NUMBER	SPAN (m)
1	2	3	4	5	6	7	8	9	10	11	12
247644086	Amirpur Girls School-Kanakhali -Jotin Mondol House Road	2.50	2.75	2.75	0.00	0.00	0.00	0	0.00	0	0.00
247644087	Fatapur Pry.School-Chowmohoni Bazar Via Moukhali Bazar	3.66	8.50	8.50	0.00	0.00	0.00	3	1.05	0	0.00
247644088	Pirerdanga Bazar - Gazalia Bazar Via Orabunia Pry. School	3.66	5.50	5.15	0.00	0.35	0.00	2	0.45	0	0.00
247644089	Dhamrail Pry. School - Moukhal R&H	2.95	4.50	4.05	0.00	0.45	0.00	3	0.60	0	0.00
247644090	Hariardanga bridge(R&H)-Chandmukhi via katabunia pry.School.	3.00	2.60	1.60	0.00	1.00	0.00	4	1.23	0	0.00
247644091	Katabunia bridge-Damshakhali bridge via Fedurabad	3.66	2.00	2.00	0.00	0.00	0.00	1	0.30	0	0.00
247644092	Fedurabad-Moukhali UZR road	3.00	0.75	0.75	0.00	0.00	0.00	2	0.60	0	0.00
247644093	Fultala Bazar-Guchhya Gram via pির Mazar	3.05	1.40	1.40	0.00	0.00	0.00	2	0.70	0	0.00
247644094	R&H Laskar Gazalia bridge-Chowmohani Bazar.	3.66	4.20	4.20	0.00	0.00	0.00	4	1.50	0	0.00
247644095	Chandkhali Bazar-Kapotakho High school more via sahapara kheyta ghat.	3.05	2.50	2.50	0.00	0.00	0.00	1	0.00	0	0.00
247644096	House of Savokat Moral-Shamnagor primary school.	3.66	2.50	2.00	0.00	0.50	0.00	2	0.60	0	0.00
247644097	Maloth primary school-sankardana old Mosque	2.95	2.00	1.50	0.00	0.50	0.00	2	0.60	0	0.00
247644098	Dakhin salua R&H-Nabar More	3.05	3.00	2.10	0.00	0.90	0.00	3	1.10	0	0.00
247644099	Haridhali UP Office-Munshigonj Bazar	3.66	2.00	1.00	1.00	0.00	0.00	2	0.75	0	0.00
247644100	Charbandha school - Boroitala kheyta ghat	3.05	1.50	1.50	0.00	0.00	0.00	1	0.30	0	0.00
247644101	Amurkata Bazar-Boyerjhapa Eidgha	3.66	5.00	5.00	0.00	0.00	0.00	0	0.00	0	0.00
247644102	Soladana Bazar - Betbunia via boroitala kheyta ghat.	3.66	8.50	7.30	0.00	1.20	0.00	0	0.00	0	0.00
247644103	Gadaipur new Molongi Bazar-Rashid Mia Ghat	3.05	5.00	3.80	0.00	1.20	0.00	4	1.65	0	0.00
247644104	Kathamari Bazar-Lata Hat	3.66	6.00	6.00	0.00	0.00	0.00	4	1.50	0	0.00
247644105	Baka Bazar-Raruli Ansar Morol house	3.05	3.00	2.00	0.00	1.00	0.00	2	0.90	0	0.00
247644106	Raruli Lokman morol house-Katipara Bazar	3.50	4.00	2.00	0.00	2.00	0.00	1	0.45	0	0.00
247644107	Katipara Bazar - Dulal Thakur house	3.50	1.50	1.25	0.00	0.25	0.00	0	0.00	0	0.00
247644108	Raruli UP Office-Boalia kheyta ghat	3.05	3.00	3.00	0.00	0.00	0.00	0	0.00	0	0.00
247644109	Santa Bazar-kathaltala bridge via Bainbaria high school & police camp	2.95	5.00	3.80	0.00	1.20	0.00	0	0.00	0	0.00
247644110	Gangrakhi-Kumkhali Majumdar khal-subroto kumar Mondal house.	2.95	3.00	2.10	0.00	0.90	0.00	0	0.00	0	0.00
247644111	Dakhin Kumkhali sasan ghat-Dakhin bainbaria patlekhali bridge	3.05	6.00	6.00	0.00	0.00	0.00	0	0.00	0	0.00
247644112	surikhali Tapotosh Mondol house-Patrabunia Madrasha-Bagularchak high school.	2.95	5.00	3.90	0.00	1.10	0.00	0	0.00	0	0.00
247644113	Bagularchak high school-Goruikhali Hatiardanga UZR via Kanakhali bridge.	3.05	4.00	2.50	0.00	1.50	0.00	0	0.00	0	0.00
247644114	Amirpur kheyta ghat-Bagularchak school via Amirpur balika Vidyalyaya	3.05	5.00	4.20	0.00	0.80	0.00	0	0.00	0	0.00
247644115	Goruikhali sardar bari WAPDA-Hoglarachak Govt. primary school.	2.95	1.50	1.13	0.00	0.38	0.00	0	0.00	0	0.00
247644116	Santa Bazar-Amirpur kheyta ghat via college	2.95	4.00	3.50	0.00	0.50	0.00	0	0.00	0	0.00
247644117	Fulbari Bazar-Darunmollik kheyta ghat	3.66	12.00	12.00	0.00	0.00	0.00	0	0.00	0	0.00
247644118	Madhukhali WAPDA-Alok dip primary school via Modhukhali primary school.	2.95	4.00	4.00	0.00	0.00	0.00	0	0.00	0	0.00
247644119	Darunmollik kheyta ghat-Syedkhali Thakur bari via Kalinagor college.	2.95	7.00	6.60	0.00	0.40	0.00	0	0.00	0	0.00
247644120	Horinkhola primary school-Kalinagor college ghat via Udayan balika Vidyalyaya	2.95	4.00	3.50	0.00	0.50	0.00	0	0.00	0	0.00
247644121	Goaldanga more to Begem jalaluddin girls school	2.50	2.00	2.00	0.00	0.00	0.00	2	0.90	0	0.00
247644122	Ramnathpur R&H Mamudkati bazer.	2.60	4.70	4.70	0.00	0.00	0.00	2	5.00	0	0.00
247644123	Borhanpur -Fultala via Daipara road.	3.05	3.31	0.00	0.00	3.31	0.00	1	0.45	0	0.00
247644124	Jatin mondal house to Debbroto shop	2.60	4.33	3.74	0.00	0.59	0.00	2	0.00	0	0.00
VILLAGE ROAD-A TOTAL: 58 Nos. Road			238.87	180.92	9.63	48.33	0.00	125	139.35	5	640.90

ROAD TYPE : VILLAGE ROAD-B

247645009	Maloth Primary school- Sankardana	2.60	2.41	2.36	0.00	0.05	0.00	0	0.00	0	0.00
247645011	Ramnagar to Nathpara	2.50	1.25	1.00	0.00	0.25	0.00	0	0.00	0	0.00
247645012	Razakpur to Nasirpur	2.55	1.15	0.00	0.00	1.15	0.00	3	1.80	0	0.00
247645016	Andermanik-Sankordana	2.45	1.52	1.52	0.00	0.00	0.00	0	0.00	0	0.00

BASIC INFORMATION OF ROAD

DIVISION : KHULNA

DISTRICT : KHULNA

ROAD CODE	ROAD NAME	CREST WIDTH (m)	TOTAL LENGTH (Km)	SURFACE TYPE-WISE BREAKE-UP (Km)				STRUCTURE		EXISTING GAP	
				EARTHEN	FLEXIBLE PAVEMENT (BC)	BRICK PAVEMENT (WBM/HBB/BFS)	RIGID PAVEMENT (CC/RCC)	NUMBER	SPAN (m)	NUMBER	SPAN (m)
1	2	3	4	5	6	7	8	9	10	11	12
247645019	Samukpota Bazar-Putimari WAPDA	2.40	4.50	4.10	0.00	0.40	0.00	0	0.00	0	0.00
247645021	Detuly P/School to Duranmallik Ferryghat	1.50	2.91	2.51	0.00	0.40	0.00	1	1.10	0	0.00
247645048	Katipara Bazar - Daspara	2.45	1.92	1.92	0.00	0.00	0.00	1	0.90	0	0.00
247645051	Katipara Bazar - Charitable Dispensary	2.50	1.26	1.00	0.00	0.26	0.00	0	0.00	0	0.00
247645056	Goraikhali WAPDA Band to Amirpur	2.50	3.10	2.75	0.00	0.35	0.00	0	0.00	0	0.00
247645091	Monishin House - Janata Bank	2.40	1.10	0.00	0.00	1.10	0.00	0	0.00	0	0.00
247645118	Feduarabad Boundary Rd	2.60	1.50	1.50	0.00	0.00	0.00	1	12.00	0	0.00
247645119	Paikgacha Lasker Madrasa- Parshemari	3.00	1.24	1.00	0.00	0.24	0.00	0	0.00	0	0.00
247645121	Sastitala Bazar-Araji Bhabanipur Mosque	2.50	1.60	1.60	0.00	0.00	0.00	0	0.00	0	0.00
247645138	Haridaskati Rahimpur Road - Monsop Fakir's House	3.00	1.00	0.93	0.00	0.07	0.00	0	0.00	0	0.00
247645139	Samukpotha Bazar-Sankardana	3.66	3.50	0.00	0.00	3.50	0.00	0	0.00	0	0.00
247645140	Maniktala Bazar - Bahir Khal Kazair bill	3.66	3.22	0.00	0.00	3.22	0.00	0	0.00	0	0.00
247645141	Laximkhola Collegiate School - Hatalbunia Kaoratola Road-Laximkhola Road	1.20	4.30	4.30	0.00	0.00	0.00	0	0.00	0	0.00
247645142	Laximkhola-Char Laximkhola-Kania-Laximkhola Road	1.20	3.50	3.50	0.00	0.00	0.00	0	0.00	0	0.00
VILLAGE ROAD-B TOTAL: 18 Nos. Road			40.98	29.99	0.00	10.99	0.00	6	15.80	0	0.00
PAIKGACHA UPAZILA TOTAL: 95 Nos. Road			440.48	289.06	42.59	108.83	0.00	322	615.97	29	3132.90

ROAD MAP PHULTALA UPAZILA KHULNA DISTRICT



LEGEND

- Administrative Boundary**
 - International Boundary
 - District Boundary
 - - - Upazila Boundary
 - - - Union Boundary
 - - - Municipal Boundary
- Administrative HQs**
 - District HQ
 - Upazila HQ
 - ▲ Union HQ
- Physical Infrastructures**
 - National Highways
 - Regional Highways
 - Zila Road
 - Upazila Road (Pucca)
 - Upazila Road (Katcha)
 - Union Road (Pucca)
 - Union Road (Katcha)
 - - - Village Road A (Pucca)
 - - - Village Road A (Katcha)
 - - - Village Road B (Pucca)
 - - - Village Road B (Katcha)
 - Paurashava Road
 - Railway Network
 - Embankment
 - Telecommunication line
 - Power Transmission Line
- Natural Features**
 - Wide River
 - Water Bodies
 - Sandy Area
 - Khal
 - Forest
 - Hill
- Socio-Economic Infrastructures**
 - Growth Centre
 - ▲ Small Hat/Bazar
 - Police Station
 - Upazila Health Complex
 - Family welfare Centre
 - Community Clinic
 - Post Office
 - College
 - High School
 - Primary School
 - Madrasa
 - ▲ Mosque

Compiled from : LGED Upazila Base Maps 1994-95, Landsat TM 1998,
GPS Survey 1999 and Field Checking in November 2004.
Projection : Lambert's Conformal Conic

PREPARED BY : GIS UNIT
LOCAL GOVERNMENT ENGINEERING DEPARTMENT



SCALE

0 1 Kilometers

R.F. 1: 48,000

BASIC INFORMATION OF ROAD

DIVISION : KHULNA

DISTRICT : KHULNA

ROAD CODE	ROAD NAME	CREST WIDTH (m)	TOTAL LENGTH (Km)	SURFACE TYPE-WISE BREAK-UP (Km)				STRUCTURE		EXISTING GAP	
				EARTHEN	FLEXIBLE PAVEMENT (BC)	BRICK PAVEMENT (WBM/HBB/BFS)	RIGID PAVEMENT (CC/RCC)	NUMBER	SPAN (m)	NUMBER	SPAN (m)
1	2	3	4	5	6	7	8	9	10	11	12
247694044	Paygram Kashba shikir hat GCCR	3.05	0.85	0.85	0.00	0.00	0.00	4	2.40	0	0.00
247694046	Paygram kashba mosque Rd.	4.25	0.70	0.00	0.70	0.00	0.00	3	1.58	0	0.00
247694048	Paigram Kasba Kazi bari - Hanif Kazi	3.50	1.45	0.20	0.42	0.83	0.00	0	0.00	1	0.60
247694051	Uttar dihi chowkedar bari	3.05	1.30	1.30	0.00	0.00	0.00	7	3.75	0	0.00
247694052	Uttar dihi Rahman's bari - GCCR	3.05	1.87	1.87	0.00	0.00	0.00	5	2.70	2	1.80
247694053	Dakhin dihi Rupali Fish Project - Poygram	3.05	0.75	0.75	0.00	0.00	0.00	0	0.00	2	0.60
247694054	Bajerdanga - Fultala Jamira	3.65	1.35	1.35	0.00	0.00	0.00	5	2.10	0	0.00
247694056	Poygram - Girl's school	3.65	0.80	0.80	0.00	0.00	0.00	2	0.90	0	0.00
247694057	Poygram - Tithter Bastala	3.65	1.12	1.12	0.00	0.00	0.00	3	1.80	0	0.00
247694058	Bania pukur bazar - Potiabandha	3.65	1.10	0.00	1.10	0.00	0.00	6	6.50	0	0.00
247694059	Patiabandha - Dhopakhola Hatem House	3.65	0.56	0.56	0.00	0.00	0.00	2	4.10	0	0.00
247694060	Patiabandha - Dhopakhola	3.05	0.40	0.40	0.00	0.00	0.00	1	0.60	0	0.00
247694061	Patiabandh samser moral house	3.05	0.35	0.35	0.00	0.00	0.00	1	0.90	0	0.00
247694062	Dhopakhola club (Primary School)	3.65	0.55	0.00	0.55	0.00	0.00	3	1.55	0	0.00
247694063	Dhopakhola Dafader bari	3.65	0.65	0.65	0.00	0.00	0.00	5	3.30	0	0.00
247694065	Satiani Gazibari	3.65	0.65	0.65	0.00	0.00	0.00	1	1.00	0	0.00
247694069	Jamira UP - Piprail Beel	3.65	1.67	1.16	0.00	0.51	0.00	3	3.30	3	1.80
247694070	Daukona school Rd.	3.65	1.41	1.41	0.00	0.00	0.00	3	1.80	0	0.00
247694073	FRB - Dawkona Mosque	3.05	0.66	0.46	0.00	0.20	0.00	1	0.30	0	0.00
247694074	Sardar house - Daukona Pry.school	3.65	0.91	0.00	0.00	0.91	0.00	2	4.10	0	0.00
247694075	Daukena Gazi bari - Adirkhall Bridge	3.05	1.00	1.00	0.00	0.00	0.00	1	0.30	0	0.00
247694076	Daukona Gazi Bari	3.05	0.90	0.90	0.00	0.00	0.00	1	4.25	0	0.00
247694077	Dhopakhola Dafader para	3.65	0.40	0.40	0.00	0.00	0.00	1	0.90	0	0.00
247694082	Easterngate GC - Moshiali Firing Spot	3.65	1.50	0.00	0.01	1.49	0.00	0	0.00	1	0.60
247694083	Shiromoni Pulish Line Rd	3.65	0.65	0.00	0.65	0.00	0.00	2	0.60	0	0.00
247694084	Shiromoni Cold Storage - Linda Clinic	4.25	0.92	0.00	0.92	0.00	0.00	1	0.60	0	0.00
247694085	Seromoni B.R,T.C Store Rd	4.25	0.60	0.00	0.00	0.60	0.00	1	0.60	0	0.00
247694086	Damodar Eshakazi House - River Ghat	3.05	0.50	0.00	0.00	0.50	0.00	0	0.00	0	0.00
247694087	Damodar Gazipara R&H - River Ghat	3.05	0.60	0.60	0.00	0.00	0.00	1	0.60	0	0.00
247694088	Damodar pry.School - River Ghat	3.05	0.55	0.11	0.00	0.44	0.00	1	0.30	1	0.30
247694090	Damodar Mott - Satter Ghat Rd	3.05	0.55	0.55	0.00	0.00	0.00	1	0.30	0	0.00
247694091	Phultala Biddut Office - Alka R&H Rd	3.05	1.20	1.20	0.00	0.00	0.00	1	0.45	0	0.00
247694092	Alka H/O Abdul Malaque Professor - H/OEbrahim Sarder	3.05	0.50	0.50	0.00	0.00	0.00	1	0.45	0	0.00
247694093	Alka Chara Pukur - E. Sarder House	3.05	0.43	0.43	0.00	0.00	0.00	0	0.00	1	0.30
247694094	Garakhola Mucktisoroi rail gate - garakhola	3.05	1.50	1.50	0.00	0.00	0.00	2	1.20	0	0.00
247694095	Garakhola H/O Mohammad Ali - H/O Sattar Gazi	3.05	0.35	0.35	0.00	0.00	0.00	1	0.30	0	0.00
247694096	Garakhola High School Edgah - H/O Satter Gazi	3.05	0.75	0.75	0.00	0.00	0.00	1	0.45	0	0.00
247694097	Garakhola Pura Batttala - H/O Omar Ali Fakir	3.05	0.55	0.00	0.00	0.55	0.00	2	0.60	0	0.00
247694098	Garakhola West para - Rustom house	3.05	0.40	0.40	0.00	0.00	0.00	1	1.20	0	0.00
247694101	Volapota - Bania para	3.65	1.75	1.75	0.00	0.00	0.00	2	4.00	1	4.00
247694102	Dhopakhola School Rd.	3.65	1.35	1.35	0.00	0.00	0.00	1	0.90	0	0.00
247694104	Damodar H/School - Phultala Railstation	3.65	0.50	0.00	0.50	0.00	0.00	4	3.15	0	0.00
247694105	AfiljuteMill bazar - Pariadanga Tin Matha (Kulsumbibi)	3.66	3.60	0.66	2.25	0.69	0.00	17	12.83	6	3.68
247694106	Phather Bazar - Garakhola UZR	4.25	4.67	0.00	4.67	0.00	0.00	27	23.57	0	0.00
247694107	Alka UZR - Transmitter Bazar (MCSP)	4.20	2.70	0.00	2.70	0.00	0.00	10	6.46	0	0.00
247694108	Gilatala R&H (Dr. Bari) - Gilatola Bazar	3.05	2.10	0.00	0.75	1.35	0.00	7	7.25	2	1.20
247694109	Gilatala Cantonment(Garishon) R&H - Palpara Bazar	2.45	3.70	0.00	0.00	3.70	0.00	16	8.93	9	5.40
247694110	Shiromoni Tank road.	5.95	3.24	0.00	1.75	1.49	0.00	14	8.21	0	0.00
247694111	Shirmoni Bazar - Dakatia Beel via Imam Bari	2.85	2.58	0.00	2.10	0.48	0.00	16	9.83	0	0.00
247694112	Shiromoni Bazar - Shiromoni Dakhin Para	3.05	2.00	0.00	1.00	1.00	0.00	9	6.63	0	0.00
247694113	Jugni Pasha Hospital R&H - Paygram Kashba Bottala	5.55	2.96	0.25	0.00	2.72	0.00	9	5.26	6	3.60
247694114	Eastern Gate GC - Boron Para Moar upto Mollah nursery	3.00	4.45	0.11	0.00	4.34	0.00	4	2.35	5	2.85
247694115	Satiani Bazar - Jamaira GC via Jamira Madrasha	4.82	3.49	0.36	0.00	3.13	0.00	24	24.63	0	0.00
247694117	Shiromoni Bazar - Shiromoni Uttar Para	3.06	2.40	0.00	0.00	2.40	0.00	11	3.60	3	1.80
247694118	Eye Hospital - Barakpur Farry Ghat	3.65	2.35	0.00	1.40	0.95	0.00	2	0.90	0	0.00
247694119	Shirmon Cold Storage - R&H Road	4.88	1.50	0.00	1.50	0.00	0.00	3	3.60	0	0.00

BASIC INFORMATION OF ROAD

DIVISION : KHULNA

DISTRICT : KHULNA

ROAD CODE	ROAD NAME	CREST WIDTH (m)	TOTAL LENGTH (Km)	SURFACE TYPE-WISE BREAK-UP (Km)				STRUCTURE		EXISTING GAP	
				EARTHEN	FLEXIBLE PAVEMENT (BC)	BRICK PAVEMENT (WBM/HBB/ BFS)	RIGID PAVEMENT (CC/RCC)	NUMBER	SPAN (m)	NUMBER	SPAN (m)
1	2	3	4	5	6	7	8	9	10	11	12
247694120	R&H Road - Afiljute Mill Ferryghat	2.75	0.91	0.00	0.91	0.00	0.00	1	1.20	1	0.62
247694122	Pather Bazar - Amtala	3.05	0.95	0.80	0.00	0.15	0.00	2	1.20	0	0.00
247694123	DamodarGPS R&H -Korai Comp. Factory	3.65	1.50	0.74	0.00	0.76	0.00	7	5.61	0	0.00
247694124	Upazila H/Q - Phultala Bazar	3.96	1.00	0.00	1.00	0.00	0.00	6	4.05	0	0.00
247694125	Atra Shekh para road (St P R&H N/H/O Prof Skhawat Hossain	3.45	1.90	0.00	0.34	1.57	0.00	9	5.40	0	0.00
247694126	Martum Danga R&H - Gilatala Bazar	3.05	2.10	0.00	0.00	2.10	0.00	7	2.90	0	0.00
247694127	Phultala G.C. - Shikirhat Bazar	3.05	1.78	1.33	0.00	0.45	0.00	4	2.25	0	0.00
247694128	Begerdanga Sardar Bari - Bagerdanga Railstation	3.05	1.61	1.06	0.00	0.55	0.00	4	2.60	10	5.70
247694129	Phultala Health Complex - Phultala Railstation	3.65	1.76	0.49	0.93	0.34	0.00	13	8.08	1	0.60
247694130	Bejerdanga Sarderbari - Shikerhat Puratan Thana	3.65	1.90	0.00	0.00	1.90	0.00	7	4.13	2	0.60
247694131	Damodar H/School - Phather Bazar (Via Shoyiter ghat)	3.56	1.00	0.74	0.26	0.00	0.00	6	3.60	3	1.80
247694132	Phultala Rail Station - Phultala Thana H/Q Rd.	3.65	1.90	1.90	0.00	0.00	0.00	4	1.50	0	0.00
247694133	Atra Palpara - Afil Jute Mills	2.99	1.40	0.00	0.00	1.40	0.00	1	0.45	0	0.00
247694134	Upazila H/Q - Damodor Godawn Ghat	3.65	0.83	0.00	0.83	0.00	0.00	5	2.55	0	0.00
247694135	Muktosory Mazar - Bejerdanga Bazar (Via 14 Mile)	3.05	3.80	3.40	0.40	0.00	0.00	5	3.08	0	0.00
247694136	Jugnipasha R&H - Vatpara Bazar	5.95	3.05	2.00	1.05	0.00	0.00	15	11.35	4	2.10
247694137	Garakhola fish bazar UZR - Basurabad	0.60	4.30	4.14	0.00	0.16	0.00	2	5.15	4	13.80
247694138	Bejerdanga-Rabindra Complex upto Shikirhat road	4.50	2.75	0.80	1.95	0.00	0.00	4	2.40	0	0.00
247694139	Damodar Morol Para road	3.10	1.05	0.00	0.00	1.05	0.00	4	2.40	0	0.00
247694140	Atra Gilatala UP -Samgonj river ghat.	12.00	1.30	0.00	1.30	0.00	0.00	0	0.00	0	0.00
247694141	Garakhola Purabattala-Bajerdanga rail Gate.	3.85	2.55	1.37	0.49	0.69	0.00	10	5.70	0	0.00
247694142	Professor Safiullah's house at Alka -Alkagate via Alka Miloni school & H/O Dr. Bimol	3.05	1.40	0.55	0.00	0.85	0.00	0	0.00	4	2.49
247694143	Bejerdanga rail Station - Dhakuria Tin Matha	4.88	1.97	0.90	0.00	1.07	0.00	0	0.00	0	0.00
VILLAGE ROAD-A TOTAL: 110 Nos. Road			160.79	76.82	33.58	50.38	0.00	446	303.85	94	77.59

ROAD TYPE : VILLAGE ROAD-B

247695001	Gazi para road	3.65	0.40	0.40	0.00	0.00	0.00	0	0.00	1	0.30
247695002	Alka karikor para	3.05	1.35	1.35	0.00	0.00	0.00	2	0.90	0	0.00
247695003	Damodar karikor para	3.65	1.40	1.40	0.00	0.00	0.00	3	3.30	0	0.00
247695004	Damodar dakhin para	3.50	0.46	0.46	0.00	0.00	0.00	1	0.60	0	0.00
247695005	Registry office	2.80	0.65	0.17	0.00	0.48	0.00	1	0.45	0	0.00
247695006	Bhuiya para road	3.65	0.51	0.51	0.00	0.00	0.00	0	0.00	1	0.30
247695007	Baranpara baro ghat	3.65	0.85	0.85	0.00	0.00	0.00	1	0.30	0	0.00
247695008	Damodor Sardar para	3.65	0.75	0.75	0.00	0.00	0.00	3	1.20	0	0.00
247695009	Damodor Faraji para	3.65	0.71	0.71	0.00	0.00	0.00	2	1.50	0	0.00
247695011	Damodor Maddah para	3.05	0.20	0.20	0.00	0.00	0.00	0	0.00	1	0.30
247695013	Damodar sardarpara	3.65	1.06	1.06	0.00	0.00	0.00	5	3.60	0	0.00
247695014	Baranpara road	3.05	0.70	0.70	0.00	0.00	0.00	1	0.45	0	0.00
247695015	Dattagaty puratan hat	3.65	0.52	0.52	0.00	0.00	0.00	1	0.90	0	0.00
247695016	Charghat - Fakirbari	3.65	0.70	0.70	0.00	0.00	0.00	0	0.00	2	0.60
247695017	Patiabanda kolar danga	3.65	0.82	0.82	0.00	0.00	0.00	0	0.00	1	3.50
247695019	Seraj mondal bari - Syed Ali bari	3.65	0.16	0.16	0.00	0.00	0.00	0	0.00	1	0.90
247695020	Dakhin dihi chowdhury bari	3.65	0.65	0.65	0.00	0.00	0.00	1	0.60	0	0.00
247695021	Dakhin dihi Dak banglow	3.65	2.35	2.35	0.00	0.00	0.00	3	2.10	0	0.00
247695022	Uttar dihi Royukar bari	3.05	0.98	0.98	0.00	0.00	0.00	4	1.95	0	0.00
247695023	Uttar dihi pry.school - vat para	3.65	1.06	1.06	0.00	0.00	0.00	2	1.20	0	0.00
247695024	Uttar dihi pry.school	3.05	0.51	0.51	0.00	0.00	0.00	1	0.60	0	0.00
247695025	Bagunbari school	3.05	2.00	2.00	0.00	0.00	0.00	5	2.70	0	0.00
247695026	Bagunbari Fakir Battala	3.65	1.58	1.58	0.00	0.00	0.00	2	4.40	0	0.00
247695028	Shiromoni Rail Station - Shiramony Uttar Para Road.	2.44	0.30	0.00	0.00	0.30	0.00	0	0.00	0	0.00
247695029	Dakin Gilatala	3.65	0.68	0.68	0.00	0.00	0.00	0	0.00	2	0.60
247695030	Purba Gilatala	3.65	0.95	0.95	0.00	0.00	0.00	0	0.00	3	0.90
247695031	Gilatala Bhiarab river	3.65	0.48	0.48	0.00	0.00	0.00	1	0.30	0	0.00
247695033	Shiromoni - Madrasha Rd.	3.65	1.65	1.65	0.00	0.00	0.00	5	2.10	0	0.00

BASIC INFORMATION OF ROAD

DIVISION : KHULNA

DISTRICT : KHULNA

ROAD CODE	ROAD NAME	CREST WIDTH (m)	TOTAL LENGTH (Km)	SURFACE TYPE-WISE BREAKE-UP (Km)				STRUCTURE		EXISTING GAP		
				EARTHEN	FLEXIBLE PAVEMENT (BC)	BRICK PAVEMENT (WBM/HBB/BFS)	RIGID PAVEMENT (CC/RCC)	NUMBER	SPAN (m)	NUMBER	SPAN (m)	
1	2	3	4	5	6	7	8	9	10	11	12	
247695035	Dskhin dihi - Master bari Rd.	3.05	0.46	0.46	0.00	0.00	0.00	2	1.20	0	0.00	
247695036	Damodar Sheikh para Rd.	3.05	0.73	0.73	0.00	0.00	0.00	1	0.60	0	0.00	
247695037	Dakhin Dihi babu master Bari	3.05	0.46	0.46	0.00	0.00	0.00	2	1.20	0	0.00	
247695039	Paygram kashba - Abhoynagar Thana	3.99	1.20	1.20	0.00	0.00	0.00	3	1.95	0	0.00	
247695041	Chechura GCCR - Paira GCCR Link Road	3.00	1.50	0.50	0.00	1.00	0.00	0	0.00	0	0.00	
247695042	Alkaka Military collegiate School (MCSP) Road.	4.88	1.63	0.00	1.63	0.00	0.00	6	6.10	0	0.00	
247695043	Shiromoni Rail gate - Shiromoni Tank Road via H/O Nasir Kazi	4.88	0.60	0.60	0.00	0.00	0.00	1	2.50	1	0.60	
247695044	Afil Gate R&H - Palpara Road	3.50	0.26	0.00	0.00	0.26	0.00	3	1.80	0	0.00	
247695045	Pather Bazar road to Karikorpara Bazar road	3.05	2.10	0.98	0.00	1.13	0.00	4	4.93	0	0.00	
247695046	Boranpara Chara Bottala road	2.05	0.50	0.50	0.00	0.00	0.00	1	0.60	0	0.00	
247695047	Phultala UP R&H -Bejerdanga Rail Point	3.20	0.78	0.78	0.00	0.00	0.00	1	0.90	3	1.80	
247695048	Dhopakhola Maddapara Club More - Satiani Bazar	4.50	1.90	0.83	0.29	0.78	0.00	9	9.60	0	0.00	
VILLAGE ROAD-B TOTAL: 40 Nos. Road				36.54	30.68	1.91	3.94	0.00	77	60.53	16	9.80
PHULTALA UPAZILA TOTAL: 162 Nos. Road				240.25	111.33	66.56	62.35	0.00	711	543.72	130	98.44

**ROAD MAP
TERAKHADA UPAZILA
KHULNA DISTRICT**

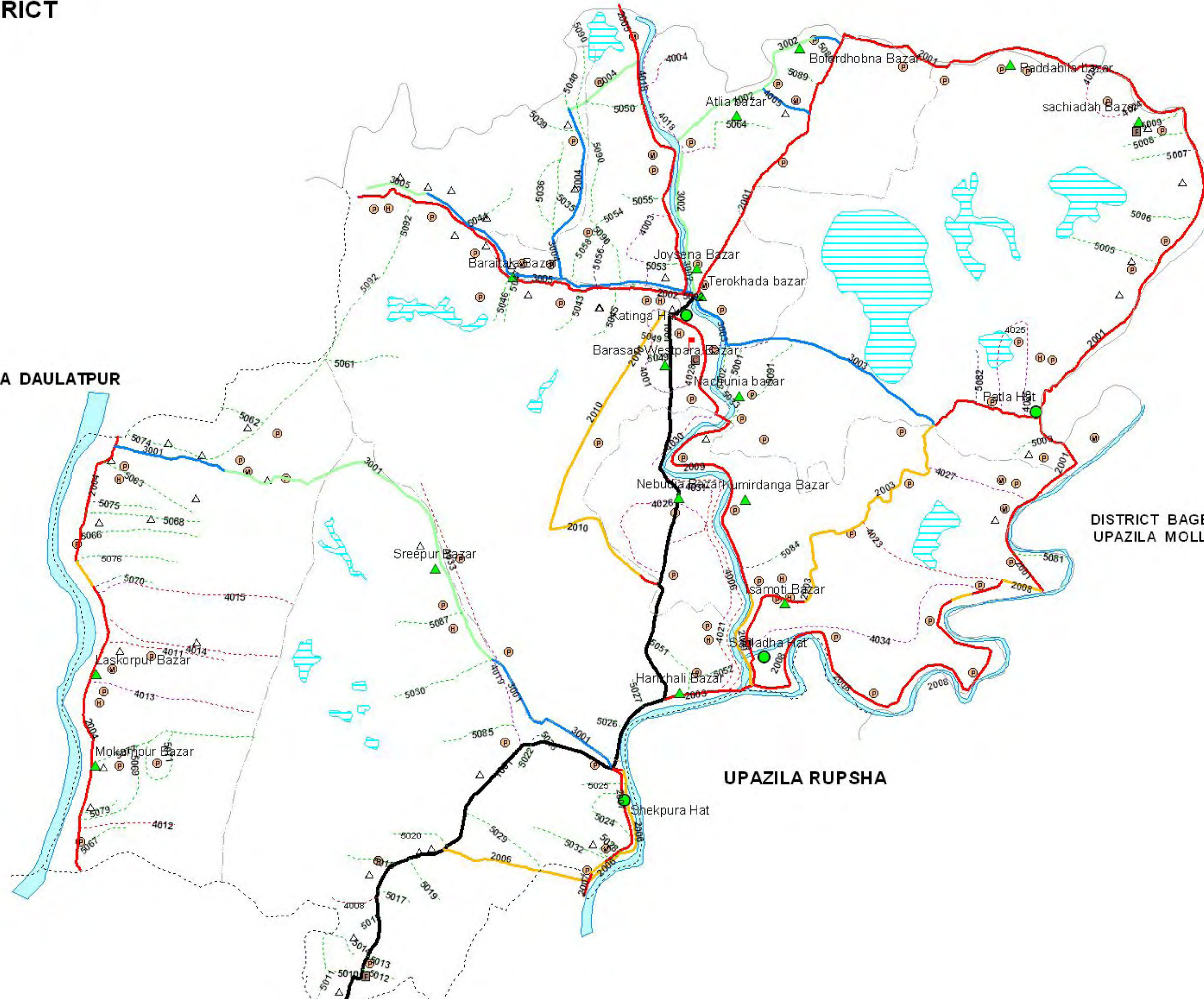
**DISTRICT NARAIL
UPAZILA KALIA**

LEGEND

UPAZILA DAULATPUR

**DISTRICT BAGERHAT
UPAZILA MOLLAHAT**

UPAZILA RUPSHA



Administrative Boundary

- International Boundary
- District Boundary
- Upazila Boundary
- Union Boundary
- Municipal Boundary

Administrative HQs

- District HQ
- Upazila HQ
- Union HQ

Physical Infrastructures

- National Highways
- Regional Highways
- Zila Road
- Upazila Road (Pucca)
- Upazila Road (Katcha)
- Union Road (Pucca)
- Union Road (Katcha)
- Village Road A (Pucca)
- Village Road A (Katcha)
- Village Road B (Pucca)
- Village Road B (Katcha)
- Paurashava Road
- Railway Network
- Embankment
- Telecommunication line
- Power Transmission Line

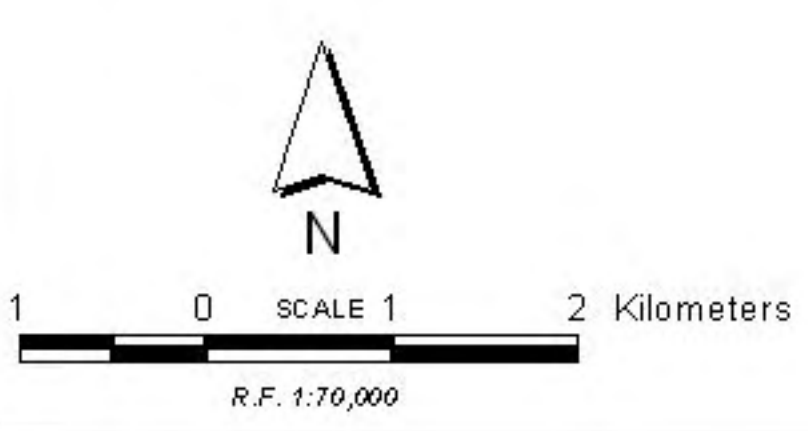
Natural Features

- Wide River
- Water Bodies
- Sandy Area
- Khal
- Forest
- Hill

Socio-Economic Infrastructures

- Growth Centre
- Small Hat/Bazar
- Police Station
- Upazila Health Complex
- Family welfare Centre
- Community Clinic
- Post Office
- College
- High School
- Primary School
- Madrasa
- Mosque

Compiled from : LGED Upazila Base Maps 1994-95, Landsat TM 1998, GPS Survey 1999 and Field Checking in November 2004
Projection : Lambert's Conformal Conic
PREPARED BY : GIS UNIT
LOCAL GOVERNMENT ENGINEERING DEPARTMENT



BASIC INFORMATION OF ROAD

DIVISION : KHULNA

DISTRICT : KHULNA

ROAD CODE	ROAD NAME	CREST WIDTH (m)	TOTAL LENGTH (Km)	SURFACE TYPE-WISE BREAK-UP (Km)				STRUCTURE		EXISTING GAP	
				EARTHEN	FLEXIBLE PAVEMENT (BC)	BRICK PAVEMENT (WBM/HBB/BFS)	RIGID PAVEMENT (CC/RCC)	NUMBER	SPAN (m)	NUMBER	SPAN (m)
1	2	3	4	5	6	7	8	9	10	11	12

UPAZILA : TEROKHADA

ROAD TYPE : UPAZILA ROAD

247942001	Katenga GC - Nagarkandi G C Road .	6.43	22.01	0.00	17.15	4.86	0.00	14	170.20	1	45.00	
247942002	Katenga G C - Majhigati t G C Road (Terokhada Portion).	2.77	6.87	0.00	6.87	0.00	0.00	37	49.00	0	0.00	
247942003	Harikhaly R&H to Patlahat Growth Centre.	7.05	11.30	5.77	1.22	4.30	0.00	10	130.70	0	0.00	
247942004	Abduler more R & H - Majhigati GC via Kola Bazar Road Terokhada portion)	6.50	7.75	0.49	5.72	1.55	0.00	3	12.00	0	0.00	
247942005	Katenga GC - Kalia Upazila Head Quarter Road . (Terokhada Portion)	7.30	7.40	0.00	7.00	0.40	0.00	6	6.60	0	0.00	
247942006	Ajogora R&H - Sheikhpura GC Road.	3.66	6.50	6.33	0.00	0.17	0.00	1	12.00	2	2.00	
247942007	Shiekpura Bazar GC - Palerhat R & H via Anandanagar Kheya Ghat Road (Terokhada Portion)	6.30	2.99	0.41	1.29	1.29	0.00	0	0.00	3	2.70	
247942008	Chagladah Bazar - Nagarkandi G C via Kushla Road.	3.64	8.95	1.75	1.40	5.80	0.00	16	10.57	0	0.00	
247942009	Terokhada R & H to Chagladah Bazar G C via Upazila H/Q via Nachunia ghat Road.	3.27	8.55	1.67	1.85	5.03	0.00	18	91.98	1	0.25	
247942010	Nalamara R & H - Katenga GC via Kakdi & Abnali Road.	3.00	6.38	3.22	0.00	3.16	0.00	5	35.50	0	0.00	
UPAZILA ROAD TOTAL: 10 Nos. Road				88.69	19.63	42.50	26.56	0.00	110	518.55	7	49.95

ROAD TYPE : UNION ROAD

247943001	Ajogara UP office - Kola Bazar via Sreepur bazar Road.	4.80	10.49	4.90	0.00	5.59	0.00	7	113.99	1	12.00	
247943002	Terokhada Upazila HQ - Balardhana GCCR via Terokhada Up Office Road .	2.81	6.35	3.41	0.00	2.94	0.00	4	29.40	0	0.00	
247943003	Terokhada Upazila HQ - Sachidaha UP office Road.	5.72	8.50	0.00	4.30	4.20	0.00	12	57.64	2	1.52	
247943004	Barasat UP Office to Bilduria hat via Arpangasia Road.	3.66	6.11	2.71	0.00	3.40	0.00	16	54.02	0	0.00	
247943005	Joysena Bazar - Gazir hat Up Office Road (Terokhada Portion) .	2.43	6.34	4.45	0.00	1.89	0.00	6	46.99	0	0.00	
UNION ROAD TOTAL: 5 Nos. Road				37.79	15.47	4.30	18.02	0.00	45	302.04	3	13.52

ROAD TYPE : VILLAGE ROAD-A

247944001	Nalamara - Kagdi Road.	1.81	2.45	1.55	0.00	0.90	0.00	2	10.15	0	0.00
247944003	East Joysana - West Joysana Road .	3.20	1.91	1.37	0.00	0.54	0.00	1	2.75	0	0.00
247944004	Bijoynagar - Bilduria Road .	2.86	1.23	1.06	0.00	0.17	0.00	0	0.00	0	0.00
247944005	Atlia - Adampur GCC Road .	3.22	1.55	0.00	0.00	1.55	0.00	0	0.00	1	4.00
247944006	Gazipur - Harikhali via Nebudia Road.	3.62	7.50	7.50	0.00	0.00	0.00	0	0.00	6	17.35
247944008	Biri Ajogara - Shasankhali road.	1.89	0.56	0.56	0.00	0.00	0.00	0	0.00	1	1.00
247944011	WAPDA Embankment - Kaibarta Shisa Road .	3.73	3.20	3.20	0.00	0.00	0.00	0	0.00	2	5.81
247944012	Mokampur village Road	3.21	3.05	2.20	0.00	0.85	0.00	1	5.00	2	38.89
247944013	South bank of Laskerpur Khal Raod.	1.90	2.87	0.42	0.00	2.45	0.00	0	0.00	3	23.47
247944014	WAPDA Embt Bagashesha - Kaibartoshesha Road .	3.24	3.04	3.04	0.00	0.00	0.00	0	0.00	0	0.00
247944015	WAPDA Embt.Parhazigram - Laskerpur Road.	3.23	3.35	2.75	0.00	0.60	0.00	1	20.00	0	0.00
247944018	Atlia Bazar Parokhali Adampur FRB Road.	2.62	2.75	2.75	0.00	0.00	0.00	0	0.00	3	2.70
247944019	Agaroamtala R & H -Sreepur Bazar Road	4.31	3.00	0.00	0.78	2.22	0.00	3	30.63	0	0.00
247944021	Chagladah Bazar - Nebudia R&H Road.	3.66	4.39	3.65	0.00	0.74	0.00	0	0.00	0	0.00
247944023	Arkandi FRB - Nagorrkandi GC via Hindu Kusla Road .	2.00	3.33	3.33	0.00	0.00	0.00	0	0.00	1	12.00
247944024	Kamarol FRB - Sachadah Hat Road.	3.76	2.00	1.60	0.00	0.40	0.00	0	0.00	2	2.00
247944025	Patla Karoria - Induhati FRB.	3.88	3.45	1.40	0.00	2.05	0.00	2	15.84	1	1.00
247944026	Nolamara R&H - Modol gati via Nebudia Ghat Road.	2.44	4.92	3.05	0.00	1.87	0.00	1	10.00	1	10.00
247944027	North kusla FRB - Char kusla FRB Road.	3.68	2.00	2.00	0.00	0.00	0.00	1	6.10	0	0.00
247944028	Dash Bhaiya kheya Ghat - Ikhoiri R&H (Up to Khal kul) Road.	2.44	2.00	1.10	0.00	0.90	0.00	1	5.00	2	2.00
247944030	Terokhada R&H - Nebudia Road.	3.11	4.50	3.19	0.81	0.50	0.00	1	1.20	3	2.70
247944031	Harikhali (Mandertali) R&H Gazipur Road.	4.03	3.00	2.40	0.00	0.60	0.00	1	12.00	0	0.00

BASIC INFORMATION OF ROAD

DIVISION : KHULNA

DISTRICT : KHULNA

ROAD CODE	ROAD NAME	CREST WIDTH (m)	TOTAL LENGTH (Km)	SURFACE TYPE-WISE BREAK-UP (Km)				STRUCTURE		EXISTING GAP	
				EARTHEN	FLEXIBLE PAVEMENT (BC)	BRICK PAVEMENT (WBM/HBB/BFS)	RIGID PAVEMENT (CC/RCC)	NUMBER	SPAN (m)	NUMBER	SPAN (m)
1	2	3	4	5	6	7	8	9	10	11	12
247944033	Bhujnia (Bridge near Ajogara primary school) to Promodnagar via Kalinagar road	3.00	4.79	4.19	0.00	0.60	0.00	0	0.00	0	0.00
247944034	Chaglada Bazar - Kusla Primary School Road.	3.64	4.66	2.48	0.00	2.18	0.00	0	0.00	0	0.00
VILLAGE ROAD-A TOTAL: 24 Nos. Road			75.50	54.79	1.59	19.12	0.00	15	118.67	28	122.92

ROAD TYPE : VILLAGE ROAD-B

247945001	Nachunia - Madhyapara Road.	2.23	1.50	1.16	0.00	0.34	0.00	1	3.65	2	15.84
247945002	Nachunia - Tarafderpara Road .	2.43	1.25	1.25	0.00	0.00	0.00	0	0.00	3	3.00
247945003	Patla - Kapalipara Road .	1.94	1.00	0.66	0.00	0.34	0.00	0	0.00	1	3.00
247945005	Patgati Road .	2.43	1.50	1.50	0.00	0.00	0.00	0	0.00	1	1.00
247945006	Kamarol 1st.road	3.04	0.50	0.50	0.00	0.00	0.00	0	0.00	2	1.82
247945007	Kamarol 2nd road	3.04	1.25	0.91	0.00	0.34	0.00	0	0.00	1	0.91
247945008	Kamarol 3rd road	2.91	1.00	1.00	0.00	0.00	0.00	0	0.00	2	1.82
247945009	Sachiadah Road.	2.69	1.00	1.00	0.00	0.00	0.00	1	12.00	1	0.91
247945010	Bipra Ajogara CARE RD.	3.45	2.28	2.28	0.00	0.00	0.00	0	0.00	0	0.00
247945011	Bipra Ajogara Bosepara Road .	3.92	0.61	0.61	0.00	0.00	0.00	0	0.00	0	0.00
247945012	Bipra Ajogara Paulpara Road.	2.79	0.38	0.38	0.00	0.00	0.00	0	0.00	0	0.00
247945013	Bipra Ajogara Darpa Mollik Road .	1.47	0.24	0.24	0.00	0.00	0.00	0	0.00	0	0.00
247945014	Bipara Ajogara Manashatala Road .	2.25	0.37	0.10	0.00	0.27	0.00	0	0.00	0	0.00
247945015	Rostom Ajogara Road .	1.68	0.57	0.57	0.00	0.00	0.00	0	0.00	0	0.00
247945017	Rostom Ajogara - Jasher Dara Road .	3.70	0.24	0.24	0.00	0.00	0.00	0	0.00	0	0.00
247945018	Biri Ajogara - Madhyapara Road .	2.08	0.84	0.84	0.00	0.00	0.00	0	0.00	0	0.00
247945019	Biri Ajogara - Southpara Road .	1.78	0.93	0.93	0.00	0.00	0.00	0	0.00	0	0.00
247945020	Biri Ajogara - Northpara Road .	1.52	1.01	1.01	0.00	0.00	0.00	0	0.00	0	0.00
247945021	Agoroamtala Road .	1.88	1.06	1.06	0.00	0.00	0.00	0	0.00	0	0.00
247945022	Sk.Pura West Para Road .	1.50	0.61	0.61	0.00	0.00	0.00	0	0.00	0	0.00
247945023	Sk.pura - Westpara (Near the H/O M Azizul Haque) Road .	3.12	1.00	0.40	0.00	0.60	0.00	0	0.00	2	1.82
247945024	Sk.pura Madhaypara Road .	2.87	0.84	0.84	0.00	0.00	0.00	0	0.00	0	0.00
247945025	Sk.pura Bazar Kharbaria Road .	2.35	0.29	0.29	0.00	0.00	0.00	0	0.00	1	0.91
247945026	Kharbaria Road .	1.03	0.30	0.30	0.00	0.00	0.00	0	0.00	0	0.00
247945027	Kharbaria Mokbul House Road .	3.46	0.97	0.97	0.00	0.00	0.00	0	0.00	1	4.00
247945028	Anandanagar Adam Ahmed Road.	1.97	0.14	0.14	0.00	0.00	0.00	0	0.00	0	0.00
247945029	Anandanagar - Goara ferry Ghat Road .	0.90	0.19	0.19	0.00	0.00	0.00	0	0.00	1	0.91
247945030	Anandanagar WDB Embankment - Govt.pry school Road .	2.20	0.20	0.20	0.00	0.00	0.00	0	0.00	0	0.00
247945031	Anandanagar Madrasa Road .	2.11	1.26	1.26	0.00	0.00	0.00	0	0.00	3	2.73
247945032	Anandanagar Daspara Road.	2.35	1.06	1.06	0.00	0.00	0.00	0	0.00	0	0.00
247945033	Nachunia - Mosundia Road .	3.35	0.70	0.70	0.00	0.00	0.00	1	1.22	0	0.00
247945034	Katenga Gazirhat - Joyshena Gazirhat via Barashat H/S road.	2.30	0.23	0.23	0.00	0.00	0.00	1	22.86	0	0.00
247945035	Barasat Sarder bari Road.	1.50	0.14	0.14	0.00	0.00	0.00	0	0.00	1	8.00
247945036	Bhabanipur Prymari school Road.	3.37	2.00	2.00	0.00	0.00	0.00	0	0.00	0	0.00
247945037	Bhabanipur - Biswas Bari Road.	2.50	0.31	0.31	0.00	0.00	0.00	0	0.00	0	0.00
247945039	Bhabanipur - Seraj molla house road.	2.50	0.27	0.27	0.00	0.00	0.00	0	0.00	0	0.00
247945040	WAPDA Embankment Ikhari - Masim Sikder's House Road .	1.75	0.70	0.70	0.00	0.00	0.00	0	0.00	0	0.00
247945043	Katenga - Kodar Khal Road.	1.47	0.95	0.95	0.00	0.00	0.00	0	0.00	0	0.00
247945044	Barasat DC. Road - Moslam Sk. House Road.	1.25	1.90	1.90	0.00	0.00	0.00	0	0.00	0	0.00
247945045	Katenga Simanar Khal Road.	1.28	1.07	1.07	0.00	0.00	0.00	0	0.00	0	0.00
247945046	Katenga Barakhalpar Road.	1.44	0.95	0.61	0.00	0.34	0.00	1	15.00	0	0.00
247945047	Katenga Barakhalpar East Side Road.	1.49	0.95	0.95	0.00	0.00	0.00	0	0.00	0	0.00
247945049	Ikhari Mokter Munshi Road .	2.94	1.22	1.22	0.00	0.00	0.00	1	1.00	1	3.00
247945050	Rammajhi - Bhabanipur Road.	2.46	1.00	1.00	0.00	0.00	0.00	0	0.00	0	0.00
247945051	Harikhali - Saraia Khal Road .	1.35	0.50	0.50	0.00	0.00	0.00	0	0.00	0	0.00
247945052	WAPDA Embankment - Dakhin Harikhali Road.	2.10	0.75	0.75	0.00	0.00	0.00	0	0.00	1	1.00
247945053	Jaysena - Khajiribari Road .	2.50	0.63	0.29	0.00	0.34	0.00	0	0.00	1	2.50
247945054	Pantia - Khamar Bari Road.	1.30	0.36	0.36	0.00	0.00	0.00	0	0.00	0	0.00

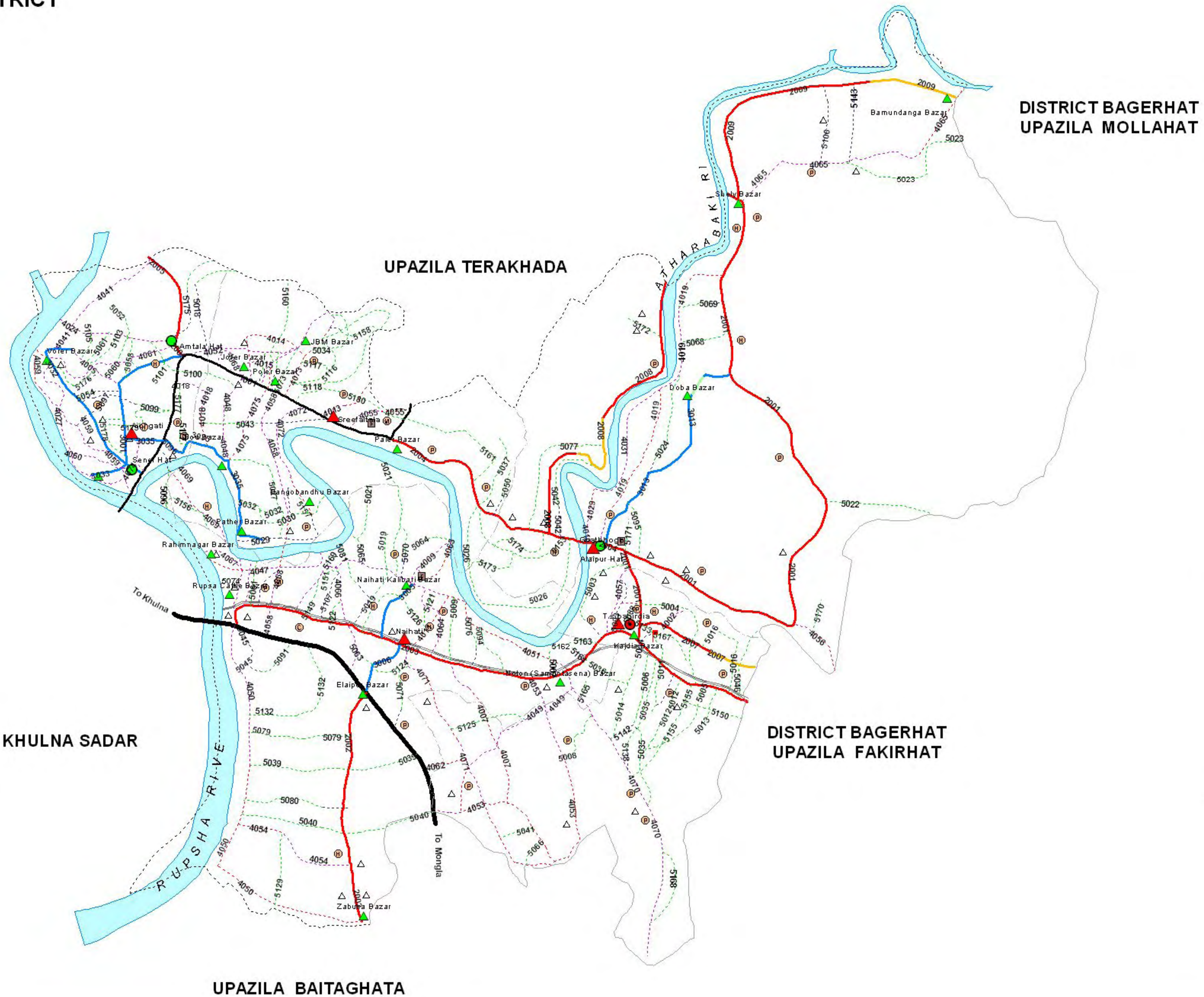
BASIC INFORMATION OF ROAD

DIVISION : KHULNA

DISTRICT : KHULNA

ROAD CODE	ROAD NAME	CREST WIDTH (m)	TOTAL LENGTH (Km)	SURFACE TYPE-WISE BREAK-UP (Km)				STRUCTURE		EXISTING GAP	
				EARTHEN	FLEXIBLE PAVEMENT (BC)	BRICK PAVEMENT (WBM/HBB/BFS)	RIGID PAVEMENT (CC/RCC)	NUMBER	SPAN (m)	NUMBER	SPAN (m)
1	2	3	4	5	6	7	8	9	10	11	12
247945055	Khejuribari - Idgha Road .	2.30	0.25	0.25	0.00	0.00	0.00	0	0.00	0	0.00
247945056	Terokhada - Hasan Mollah's House Road.	1.50	0.30	0.00	0.00	0.30	0.00	0	0.00	0	0.00
247945058	D.C. Road - Pantita Borobari Road.	1.75	1.15	1.15	0.00	0.00	0.00	0	0.00	1	3.00
247945061	Katakhali River - Beel Road	2.30	1.00	1.00	0.00	0.00	0.00	0	0.00	0	0.00
247945062	Katakhali River - GCCR Road.	1.50	1.00	1.00	0.00	0.00	0.00	0	0.00	0	0.00
247945063	Parokhali Road (Estern bank of Ghorakhali Khal) Road.	1.50	0.92	0.92	0.00	0.00	0.00	0	0.00	0	0.00
247945064	Atlia Alak Sikdar House - Khoker House Road.	2.00	1.34	1.34	0.00	0.00	0.00	0	0.00	0	0.00
247945066	Norhth Bank of Modhupur Boro Khal Road.	1.04	2.00	1.66	0.00	0.34	0.00	1	12.00	0	0.00
247945067	Patgati - Kola Road.	0.66	0.95	0.61	0.00	0.34	0.00	0	0.00	0	0.00
247945068	South bank of Terali Khal Road.	1.08	2.35	2.35	0.00	0.00	0.00	0	0.00	0	0.00
247945069	North bank of Basuakhali Khal Road.	1.36	1.25	1.25	0.00	0.00	0.00	0	0.00	0	0.00
247945070	Samnagar - Local Road.	1.04	1.25	0.91	0.00	0.34	0.00	0	0.00	0	0.00
247945071	Mokampur - Middle Para Road.	1.33	1.55	0.96	0.00	0.59	0.00	0	0.00	0	0.00
247945074	North Bank - Kola Khal Road .	1.83	2.75	2.75	0.00	0.00	0.00	5	84.00	0	0.00
247945075	North Modhupur Khal Road.	1.50	1.14	0.80	0.00	0.34	0.00	0	0.00	0	0.00
247945076	South Modhupur Bara Khalpar Road.	1.80	1.75	1.75	0.00	0.00	0.00	0	0.00	0	0.00
247945077	North Bank of Agarkhal Road.	1.15	2.87	2.87	0.00	0.00	0.00	1	24.00	0	0.00
247945079	North Bank of Terali Khal Road.	1.56	0.75	0.75	0.00	0.00	0.00	0	0.00	0	0.00
247945081	GCCR - Dariala Ferryghat Road.	2.50	1.50	0.35	0.00	1.15	0.00	0	0.00	0	0.00
247945082	South Bank of Potla Khal Road.	1.50	1.25	0.00	0.00	1.25	0.00	0	0.00	1	8.00
247945084	Kumirdaga Gate - Bachan,s House Road.	1.96	3.50	3.16	0.00	0.34	0.00	2	25.00	0	0.00
247945085	Agaramtala Khalpar Road.	1.50	1.10	1.10	0.00	0.00	0.00	1	3.00	0	0.00
247945087	Shitampur Agaramtala Road.	1.50	0.21	0.21	0.00	0.00	0.00	1	30.00	0	0.00
247945088	Balorampur Kalinagar Road.	1.50	0.10	0.10	0.00	0.00	0.00	1	30.00	0	0.00
247945089	Adampur Adalatpur Road.	1.50	1.50	1.50	0.00	0.00	0.00	1	12.00	0	0.00
247945090	Joyshena Khaza Bridge - Arpangashia (Bhabanipur) Road.	2.00	5.13	5.13	0.00	0.00	0.00	2	24.00	1	1.00
247945091	Nachunia Khalpar Road.	2.00	1.00	0.33	0.00	0.68	0.00	1	10.00	0	0.00
247945092	Barasat (Near high school)to Naya Barasat road	1.00	4.55	4.55	0.00	0.00	0.00	0	0.00	0	0.00
VILLAGE ROAD-B TOTAL: 76 Nos. Road			83.43	75.22	0.00	8.21	0.00	22	309.73	28	65.17
TEROKHADA UPAZILA TOTAL: 115 Nos. Road			285.41	165.12	48.39	71.91	0.00	192	1248.99	66	251.56

**ROAD MAP
RUPSHA UPAZILA
KHULNA DISTRICT**



LEGEND

Administrative Boundary

- International Boundary
- District Boundary
- Upazila Boundary
- Union Boundary
- Municipal Boundary

Administrative HQs

- District HQ
- Upazila HQ
- Union HQ

Physical Infrastructures

- National Highways
- Regional Highways
- Zila Road
- Upazila Road (Pucca)
- Upazila Road (Katcha)
- Union Road (Pucca)
- Union Road (Katcha)
- Village Road A (Pucca)
- Village Road A (Katcha)
- Village Road B (Pucca)
- Village Road B (Katcha)
- Paurashava Road
- Railway Network
- Embankment
- Telecommunication line
- Power Transmission Line

Natural Features

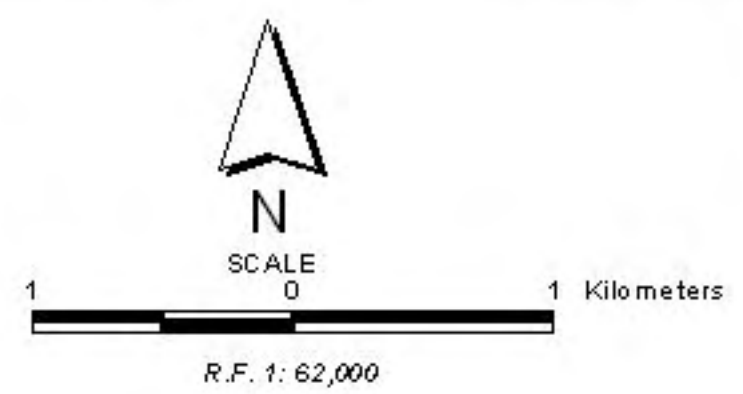
- Wide River
- Water Bodies
- Sandy Area
- Khal
- Forest
- Hill

Socio-Economic Infrastructures

- Growth Centre
- Small Hat/Bazar
- Police Station
- Upazila Health Complex
- Family welfare Centre
- Community Clinic
- Post Office
- College
- High School
- Primary School
- Madrassa
- Mosque

Compiled from : LGED Upazila Base Maps 1994-95, Landsat TM 1998, GPS Survey 1999 and Field Checking in November 2004.
Projection : Lambert's Conformal Conic

PREPARED BY : GIS UNIT
LOCAL GOVERNMENT ENGINEERING DEPARTMENT



BASIC INFORMATION OF ROAD

DIVISION : KHULNA

DISTRICT : KHULNA

ROAD CODE	ROAD NAME	CREST WIDTH (m)	TOTAL LENGTH (Km)	SURFACE TYPE-WISE BREAK-UP (Km)				STRUCTURE		EXISTING GAP	
				EARTHEN	FLEXIBLE PAVEMENT (BC)	BRICK PAVEMENT (WBM/HBB/BFS)	RIGID PAVEMENT (CC/RCC)	NUMBER	SPAN (m)	NUMBER	SPAN (m)
1	2	3	4	5	6	7	8	9	10	11	12

UPAZILA : RUPSA

ROAD TYPE : UPAZILA ROAD

247752001	Thana H/Q - Alaipur hat - Sheikhpara GC (Rupsha Portion)	5.81	13.94	0.00	13.94	0.00	0.00	20	87.20	0	0.00
247752002	Khulna Monga Highway at Elaipur-Kutirhat road(Rupsha Portion)	5.81	4.07	0.00	4.07	0.00	0.00	2	6.00	0	0.00
247752003	Rupsa - Kajdia(Rupsha Upazila H/Q)- Fakir hat GC- Bagerhat (Khulna Portion)	6.82	8.97	0.00	8.97	0.00	0.00	11	18.43	0	0.00
247752004	Alaipur hat - Khulna Torokhada R&H at Palerhat	5.50	4.54	0.00	4.34	0.20	0.00	11	15.30	1	150.00
247752005	Khulna Terokhada R&H-Amtala GC -Majhigathi GC via Kola Bazer(Rupsha Portion)	3.75	2.65	0.00	2.65	0.00	0.00	5	5.40	0	0.00
247752007	Rupsha Thana H/Q - Mansa GC	4.06	2.26	0.00	0.00	2.26	0.00	5	7.20	2	1.20
247752008	Alaipur GC - Anando Nagor-Sheikpara GC (Rupsha Portion)	4.35	5.15	2.15	0.00	3.00	0.00	2	6.60	0	0.00
247752009	Shealy-Chandpur-Singati road (Burigangi - Shealy embankt)	4.46	4.34	0.84	3.50	0.00	0.00	3	12.50	0	0.00
247752010	Khulna Mongla H/W Kudir Battala Tilok hat via Patharghata-Khawazadanga hatemtala-Lockpur Mongla road	3.90	9.06	0.00	2.10	6.96	0.00	8	10.54	7	4.20

UPAZILA ROAD TOTAL: 9 Nos. Road 54.98 2.99 39.57 12.42 0.00 67 169.17 10 155.40

ROAD TYPE : UNION ROAD

247753001	Shener bazar - Aichgati U.P. office - Khulna - Terokhada rd.	4.07	3.50	0.00	2.88	0.62	0.00	12	8.90	1	0.60
247753005	Naihati UP office Kalibari bazar	4.88	1.20	0.00	1.20	0.00	0.00	4	2.80	0	0.00
247753006	Naihati U.P office - Khulna Mongla highway-Elaipur Bazer	4.94	1.19	0.00	1.19	0.00	0.00	4	2.10	0	0.00
247753013	Ghatbhog UP - Dhopakhola - Doba Bazer	3.60	4.50	0.45	0.00	4.05	0.00	4	10.80	0	0.00
247753032	Aichgati UP -Bhorer Bazer road	4.00	4.30	0.00	4.30	0.00	0.00	9	6.90	0	0.00
247753033	Aichgati UP -Baropuniar mor-Telir Mor-Rajapur Bazer Kheyaghat	2.60	0.95	0.00	0.92	0.03	0.00	7	4.20	0	0.00
247753035	Aichgati UP Belfulia High School Bou Bazer Pather Bazer road	3.90	2.60	0.00	1.60	1.00	0.00	3	1.80	0	0.00

UNION ROAD TOTAL: 7 Nos. Road 18.24 0.45 12.09 5.70 0.00 43 37.50 1 0.60

ROAD TYPE : VILLAGE ROAD-A

247754002	Kathal tala - Taltala Kajdia bazar	4.15	1.29	0.00	0.00	1.29	0.00	0	0.00	0	0.00
247754003	Shaner bazar - Belfulia high school	3.75	0.67	0.00	0.67	0.00	0.00	0	0.00	0	0.00
247754005	Aichgati U.P office - Jugihati Molic bari	3.18	1.53	0.00	0.75	0.78	0.00	0	0.00	0	0.00
247754007	Naihati U.P. Office Tilok hat	4.30	3.60	3.30	0.00	0.30	0.00	0	0.00	0	0.00
247754009	Kalibari bazar -Nehalpur ghat	3.61	1.70	0.17	0.00	1.53	0.00	0	0.00	0	0.00
247754010	Rupsa Bazar -Rahimnagar ghat	3.68	0.81	0.00	0.00	0.81	0.00	0	0.00	0	0.00
247754011	Naihati UP office - Debipur ghat	3.98	0.79	0.79	0.00	0.00	0.00	0	0.00	0	0.00
247754013	Shreefaltala UP office - Hossainpur village	3.51	2.05	1.45	0.00	0.60	0.00	0	0.00	0	0.00
247754014	Joarhat - joar school- Amtala polar hat Rd	3.65	0.94	0.74	0.00	0.20	0.00	0	0.00	0	0.00
247754015	Joarhat - Mohishaguni vill -	3.84	1.01	0.29	0.50	0.23	0.00	0	0.00	0	0.00
247754018	Nandanpur WDB embankment - Shener Bazar RD	4.44	1.28	0.52	0.00	0.76	0.00	0	0.00	0	0.00
247754019	Alaipur hat- Goara vill	2.41	5.83	0.83	0.00	5.00	0.00	0	0.00	0	0.00
247754021	Bahirdia UP office - Kazdia girls high school	3.14	0.41	0.20	0.00	0.22	0.00	0	0.00	0	0.00
247754024	Amtalahat - Kabirer More	4.00	1.70	0.00	1.70	0.00	0.00	0	0.00	0	0.00
247754027	Deara Rajapur Pry.S. - Rajapur Bazer-sener bazar road	3.00	2.26	0.00	2.26	0.00	0.00	0	0.00	0	0.00
247754029	Alaipurhat - Palpara WAPDA Emb.	3.60	1.80	0.80	0.00	1.00	0.00	0	0.00	0	0.00
247754031	Goalbari Ghat - Alaipur Shekpur FRB	4.44	3.73	3.25	0.00	0.48	0.00	0	0.00	0	0.00
247754041	BhorerBazar - Shoulpur BWDB Regulator	3.50	2.30	0.00	2.30	0.00	0.00	0	0.00	0	0.00
247754047	Kismat Khulna Quraeshi house - 1 No. Custom ghat	3.50	1.70	0.65	0.75	0.30	0.00	0	0.00	0	0.00
247754048	Zoar RHD - Mosabbar pur Bou Bazar(Shamsu Sheikh house-Mossabbarpur Hasem Sheikh house)	3.00	1.75	0.00	0.00	1.75	0.00	0	0.00	4	2.40

BASIC INFORMATION OF ROAD

DIVISION : KHULNA

DISTRICT : KHULNA

ROAD CODE	ROAD NAME	CREST WIDTH (m)	TOTAL LENGTH (Km)	SURFACE TYPE-WISE BREAK-UP (Km)				STRUCTURE		EXISTING GAP	
				EARTHEN	FLEXIBLE PAVEMENT (BC)	BRICK PAVEMENT (WBM/HBB/BFS)	RIGID PAVEMENT (CC/RCC)	NUMBER	SPAN (m)	NUMBER	SPAN (m)
1	2	3	4	5	6	7	8	9	10	11	12
247754050	Jabusha bazar - Rupsha Ferry ghat	3.92	6.95	4.50	2.46	0.00	0.00	7	9.90	1	10.00
247754051	Rupsha Kalibari bazar - Rupsa Bagerhat road(Tohashil office)	3.72	5.50	2.30	3.20	0.00	0.00	9	7.70	0	0.00
247754052	Amtalahat - Mohishagani	3.59	2.00	1.50	0.00	0.50	0.00	4	3.40	0	0.00
247754053	Rupsha Bagerhat (Noman School)-Tilokhat	5.00	6.50	4.98	0.00	1.52	0.00	0	0.00	0	0.00
247754054	Jabusa Bhangonpar - Jabusa H\School - Kheyaghat	4.00	2.65	1.65	0.00	1.00	0.00	1	2.44	2	3.34
247754055	Srefaltala U.P - Terokhada road.	3.80	2.35	0.38	0.00	1.98	0.00	7	3.38	0	0.00
247754056	Alipur Hat-Sheikhpur Hat FRB road at Ghat Bhog-Mansha bazar	3.00	1.55	1.00	0.00	0.55	0.00	5	37.40	0	0.00
247754057	Kazdia bazar - Sheikpurhat FRB near Alaipur bridge	3.00	1.25	0.00	1.25	0.00	0.00	1	2.50	0	0.00
247754058	Khulna-Mongla H/W at Police camp to Khulna - Terokhada rd.	3.15	3.95	0.81	1.20	1.94	0.00	1	0.90	1	2.57
247754059	Sener Bazar-Shoulpur Kheya Ghat	5.20	3.50	0.50	2.70	0.30	0.00	0	0.00	0	0.00
247754060	Sener Bazar-Rajapur Bazar- Milky Deara Kheya ghat	2.90	1.20	0.00	1.20	0.00	0.00	0	0.00	0	0.00
247754061	Shoulpur Ghat-Shirgati - Amtala hat RHD road	3.00	2.65	0.90	1.75	0.00	0.00	0	0.00	0	0.00
247754062	Tilak Janata Market - Hanif's house -Khulna-Mongla High Way	3.00	1.00	1.00	0.00	0.00	0.00	0	0.00	0	0.00
247754063	Naihati KaliBari Bazar - Nehalpur Kheya Ghat	2.50	1.50	0.80	0.00	0.70	0.00	0	0.00	0	0.00
247754064	Naihati Kalibari Bazar - Debipu - Satal Battala FRB Road	2.30	2.70	0.00	0.00	2.70	0.00	0	0.00	0	0.00
247754065	Shially Bazar - Bamundanga Hat	2.20	4.00	0.90	0.00	3.10	0.00	0	0.00	0	0.00
247754066	Khulna -Mongla High way Ansar Camp - Khorar Battala FRB	2.50	2.00	0.00	2.00	0.00	0.00	0	0.00	0	0.00
247754067	Rupsha Ghat Bazar - Rahimnagar Kheya Ghat	3.50	1.20	0.00	0.80	0.40	0.00	0	0.00	0	0.00
247754068	Zoar RHD Road - Zoar Pry. School,Eidgah - Zoar Hat	3.00	1.70	0.00	1.49	0.22	0.00	0	0.00	0	0.00
247754069	Rahimnagar Bazar - Shingher Char Kheya Ghat	3.00	2.25	1.20	0.00	1.06	0.00	0	0.00	0	0.00
247754071	Naihati UP Office - Lockpur	4.20	7.00	4.70	0.30	2.00	0.00	10	9.50	1	0.60
247754072	Sreefaltal UP office RHD - Bangabandhu Bazar	3.50	2.20	0.60	0.95	0.65	0.00	3	1.90	0	0.00
247754073	Sreefaltala UP JBM Bazer Badhal Madrasa	4.37	3.40	0.00	1.74	1.67	0.00	2	1.20	7	4.20
247754074	Aichgati UP Khanjahan Ali road Rajapur Bazer	3.00	0.80	0.00	0.80	0.00	0.00	14	7.90	0	0.00
247754075	Sreefaltala UP Bou Bazer road	3.00	1.65	0.35	0.00	1.30	0.00	0	0.00	0	0.00

VILLAGE ROAD-A TOTAL: 45 Nos. Road

108.60 41.03 30.76 36.81 0.00 64 88.12 16 23.11

ROAD TYPE : VILLAGE ROAD-B

247755001	Rupsa Joypur - Natun hat Castom ghat	5.54	0.65	0.65	0.00	0.00	0.00	0	0.00	0	0.00
247755002	Rupsa Natun hat - Castomghat R1 Rd.	3.20	0.70	0.35	0.00	0.35	0.00	0	0.00	0	0.00
247755003	Kazdia bazar - H/o Jenatullah	3.70	1.42	1.17	0.00	0.25	0.00	0	0.00	0	0.00
247755004	H/o Ratan - Goal Battan	3.00	1.81	1.81	0.00	0.00	0.00	0	0.00	0	0.00
247755005	Pachani H/o Jhor Chawkider - H/o Ananda	3.45	1.40	1.40	0.00	0.00	0.00	0	0.00	0	0.00
247755006	Pachani Hospital - Kobikhola	3.22	1.53	1.53	0.00	0.00	0.00	0	0.00	0	0.00
247755008	H/o Mono ranjan shaha - Pathor ghata	3.68	1.00	1.00	0.00	0.00	0.00	0	0.00	0	0.00
247755009	Satal Pattala Rd. - Debipur Girls school	2.78	0.93	0.93	0.00	0.00	0.00	0	0.00	0	0.00
247755010	Gilatala - S.Bahirdia Thana boundari	3.64	1.91	1.51	0.00	0.40	0.00	0	0.00	0	0.00
247755011	Thana Revenue office - Nadiar Bill	3.31	1.40	1.40	0.00	0.00	0.00	0	0.00	0	0.00
247755012	Pachani Matir Rahaman H.- Surman sheik	3.29	1.80	1.80	0.00	0.00	0.00	0	0.00	0	0.00
247755013	H/o Gani sheik - S. Bahirdia	3.50	1.03	1.03	0.00	0.00	0.00	0	0.00	0	0.00
247755014	Kasto ker pand - Khajadanga	3.36	2.57	2.31	0.00	0.27	0.00	0	0.00	0	0.00
247755016	Gilatala Pry.school - Thana H/Q	3.37	1.17	1.17	0.00	0.00	0.00	0	0.00	0	0.00
247755018	Durjanimahai Haiders house - Bashukhali	3.38	2.10	0.84	0.00	1.27	0.00	0	0.00	0	0.00
247755019	Shop of Akbar - Shahid Minar - Kali bari Bazar	3.39	1.96	1.39	0.00	0.58	0.00	0	0.00	0	0.00
247755021	Nehalpur old hat - Sreerampur Palpara Puzakhola	4.88	3.07	2.11	0.00	0.96	0.00	0	0.00	0	0.00
247755022	H/o Shupad Mallick - Sosanghat	2.45	1.40	1.40	0.00	0.00	0.00	0	0.00	0	0.00
247755023	Sealihat - Normin upto WAPDA	2.73	4.16	4.16	0.00	0.00	0.00	0	0.00	0	0.00
247755024	Goal Bari - Dhopakhola	3.25	2.82	2.68	0.00	0.14	0.00	0	0.00	0	0.00
247755026	Kheyaghat - Bhabanipur	2.90	4.20	4.20	0.00	0.00	0.00	0	0.00	0	0.00
247755029	Nandanpur - Bhadrugati	3.92	1.59	0.00	0.82	0.77	0.00	0	0.00	0	0.00
247755030	H/O Hamed Sk - Loan Brick Field	3.39	1.83	1.83	0.00	0.00	0.00	0	0.00	0	0.00
247755032	Pachim Nandanpur - Nandanpur Pry.School	3.04	1.48	0.48	0.00	1.00	0.00	0	0.00	0	0.00

BASIC INFORMATION OF ROAD

DIVISION : KHULNA

DISTRICT : KHULNA

ROAD CODE	ROAD NAME	CREST WIDTH (m)	TOTAL LENGTH (Km)	SURFACE TYPE-WISE BREAK-UP (Km)				STRUCTURE		EXISTING GAP	
				EARTHEN	FLEXIBLE PAVEMENT (BC)	BRICK PAVEMENT (WBM/HBB/ BFS)	RIGID PAVEMENT (CC/RCC)	NUMBER	SPAN (m)	NUMBER	SPAN (m)
1	2	3	4	5	6	7	8	9	10	11	12
247755034	H/O Mollik - Sheikbari	4.00	1.55	1.55	0.00	0.00	0.00	0	0.00	0	0.00
247755035	H/O Motaleb - H/O Sultan	3.37	3.15	3.15	0.00	0.00	0.00	0	0.00	0	0.00
247755036	H/O Mojaffar - H/O Surman	3.30	1.35	1.35	0.00	0.00	0.00	0	0.00	0	0.00
247755037	Vobanipur Pry.School - H/O Motleb	3.28	1.50	1.50	0.00	0.00	0.00	0	0.00	0	0.00
247755039	Khulna Mogla High Way - Vangonpar FRB	3.60	4.25	4.25	0.00	0.00	0.00	0	0.00	0	0.00
247755040	Khulna Mogla - Jabusa Shashang	3.60	2.00	2.00	0.00	0.00	0.00	0	0.00	0	0.00
247755041	H/O Khidir Box - Janata Market	3.50	0.50	0.50	0.00	0.00	0.00	0	0.00	0	0.00
247755042	Alaipur-Anandanagar WDB Embtt.	3.00	3.00	1.98	0.00	1.03	0.00	0	0.00	0	0.00
247755045	Khulna - Mongla H/W - Sough Bagmara Mosque.	3.20	1.50	0.00	0.00	1.50	0.00	0	0.00	0	0.00
247755046	Ruphsa - Bagerhat at Bahirdia - Ghat Bhog bridge.	3.00	1.00	1.00	0.00	0.00	0.00	0	0.00	0	0.00
247755050	Bhawanipur Main Road - Sudhir Paul's House	3.00	1.25	0.94	0.00	0.32	0.00	0	0.00	0	0.00
247755052	Jugihati KBS Brick Field - Jugihati Mannan Mollik's house	3.00	0.61	0.61	0.00	0.00	0.00	0	0.00	0	0.00
247755054	Jugihati Pashchimpara - Deara Ball field	3.00	1.20	0.30	0.00	0.90	0.00	0	0.00	0	0.00
247755056	Deara Asraf Jamaddar's house - Babul Professor's house with link road	3.00	3.40	2.40	1.00	0.00	0.00	0	0.00	0	0.00
247755058	Deara Baitul Mamur Jam-E-Mosque - Sk Nasir's house	3.00	0.50	0.50	0.00	0.00	0.00	0	0.00	0	0.00
247755059	Jugihati Uzzal's house- Pry. School - Shafi's house	2.90	1.25	0.00	0.00	1.25	0.00	0	0.00	0	0.00
247755060	Shirgati Mostafa's house - Mohammad Gazi's house	3.00	1.50	1.50	0.00	0.00	0.00	0	0.00	0	0.00
247755061	Shirgati Jam-E-Mosque - Emlak Mollik's house	3.00	1.00	1.00	0.00	0.00	0.00	0	0.00	0	0.00
247755062	Khulna -Bager hat FRB - Naihati Tahshil office - Joypur Mosq	3.00	0.90	0.00	0.90	0.00	0.00	0	0.00	0	0.00
247755063	Khorar Battala - Elaipur Pry. School	3.50	0.50	0.30	0.00	0.20	0.00	0	0.00	0	0.00
247755064	Nehal pur Kheya Ghat - Mollik Bari Battala mor	3.00	1.00	1.00	0.00	0.00	0.00	0	0.00	0	0.00
247755065	Sreerampur Moral Bari - Char Sreerampur Akbor's House	3.00	1.20	0.40	0.00	0.80	0.00	0	0.00	0	0.00
247755066	Tilak Mahbub Bhuiyan's house - Siddique SK's house	3.00	0.80	0.80	0.00	0.00	0.00	0	0.00	0	0.00
247755068	Goara Gurupada shil's house - Sanjay Mondal's house	3.00	1.00	0.73	0.00	0.27	0.00	0	0.00	0	0.00
247755069	WDB Embankment - Monoranjan's house - Sheikhpur Road	3.00	1.20	0.94	0.00	0.27	0.00	0	0.00	0	0.00
247755070	Sreerampur Pry School - Sreerampur Uttarpara Mosque	3.00	1.20	0.90	0.00	0.30	0.00	0	0.00	0	0.00
247755071	Amdabad Horipodo Paul's house - Amdabad Pry. School	3.00	0.80	0.50	0.00	0.30	0.00	0	0.00	0	0.00
247755072	Jabush Uttarpara Jam-E-Moswue- Bagmara Road	3.00	1.30	1.03	0.00	0.27	0.00	0	0.00	0	0.00
247755074	Rahimnagar Play Ground - Emon Ice Factory	3.00	0.75	0.53	0.00	0.23	0.00	0	0.00	0	0.00
247755075	Maishaguni Nazi Master's house - Zoar Eid gah	3.00	1.25	0.84	0.00	0.41	0.00	0	0.00	0	0.00
247755076	Sutal Battala - Shamsu Mollah's house	3.00	0.75	0.34	0.00	0.41	0.00	0	0.00	0	0.00
247755077	Alaipur - Ananda nagar Road	3.00	2.50	1.98	0.00	0.53	0.00	0	0.00	0	0.00
247755079	Jabusha - Didar Uddin's house - Jabusha Embankment	3.00	2.25	2.09	0.00	0.16	0.00	0	0.00	0	0.00
247755080	Jabusha Noorani Sheikh's house road	3.00	1.25	1.14	0.00	0.11	0.00	0	0.00	0	0.00
247755081	Talimpur - Kadamtala Road	3.00	1.35	1.12	0.00	0.23	0.00	0	0.00	0	0.00
247755088	Kazdia Bazar - Kazdia Eid Gah-Bari Sk's house	3.00	1.75	1.47	0.00	0.28	0.00	0	0.00	0	0.00
247755091	Khulna Mongla at South Bagmara - Rupali Rice mill	3.61	0.95	0.17	0.00	0.79	0.00	0	0.00	0	0.00
247755093	Kazdia H/O Ali Akbar - Thana H/Q	3.58	1.09	0.00	0.00	1.09	0.00	0	0.00	0	0.00
247755094	Debipur H/Q Monoranjan Shaha - Samantasena Pry.School	3.00	1.00	1.00	0.00	0.00	0.00	0	0.00	0	0.00
247755095	Pithabhog school - Sheikpur FRB	2.50	1.00	1.00	0.00	0.00	0.00	0	0.00	0	0.00
247755096	R&H near Banga Bondhu College - Shingher Char - GM H/School	3.00	1.40	0.90	0.00	0.50	0.00	0	0.00	0	0.00
247755098	Deara Gazi Bari- Zakir's house- Deara Paulpara Road	2.50	1.50	1.50	0.00	0.00	0.00	0	0.00	0	0.00
247755099	JKS Girl's High School - Jughati Battala	3.00	3.00	2.80	0.00	0.20	0.00	0	0.00	0	0.00
247755100	Khan Mohammadpur-Tetultala-Aichgati Bashir's house-Nandanpur Moulavi Minaz Sheikh house	3.00	2.55	2.55	0.00	0.00	0.00	0	0.00	0	0.00
247755101	Khan Mohammad pur Tentultala - Deara Rashid's House	3.00	1.30	0.00	0.00	1.30	0.00	0	0.00	0	0.00
247755102	Khan Mohammad pur Boro Vita Culvert - Shirgati Fatik's house	3.50	1.00	1.00	0.00	0.00	0.00	0	0.00	0	0.00
247755103	Shoulpur-Amtala road at Nazrul's house-Jugihati Abul Hossain	3.50	1.50	1.50	0.00	0.00	0.00	0	0.00	0	0.00
247755105	Shoulpur Kheya ghat- Jugihati Fott Ball Ground-Karim's House	3.00	1.75	1.05	0.00	0.70	0.00	0	0.00	0	0.00

BASIC INFORMATION OF ROAD

DIVISION : KHULNA

DISTRICT : KHULNA

ROAD CODE	ROAD NAME	CREST WIDTH (m)	TOTAL LENGTH (Km)	SURFACE TYPE-WISE BREAK-UP (Km)				STRUCTURE		EXISTING GAP	
				EARTHEN	FLEXIBLE PAVEMENT (BC)	BRICK PAVEMENT (WBM/HBB/BFS)	RIGID PAVEMENT (CC/RCC)	NUMBER	SPAN (m)	NUMBER	SPAN (m)
1	2	3	4	5	6	7	8	9	10	11	12
247755106	Shially Kabirj Bari - Chand pur Ferry Ghat	3.00	1.50	0.00	0.00	1.50	0.00	0	0.00	0	0.00
247755107	Khulna -Bager hat Road at Khorar Battala - H/o Rasul CUP	2.90	2.50	1.50	0.00	1.00	0.00	0	0.00	0	0.00
247755110	Shirgati sekmatullhs house - Baschus house - Debi bazer road	3.00	0.32	0.32	0.00	0.00	0.00	0	0.00	0	0.00
247755111	Jabbars house - Mohom gazis house uzirs shope road	3.00	0.58	0.58	0.00	0.00	0.00	0	0.00	0	0.00
247755112	Shirgati Quashems House shahlahers road .	3.00	1.00	1.00	0.00	0.00	0.00	0	0.00	0	0.00
247755113	Shirgati Fakirs house - up to Amtala hat road	3.00	0.50	0.50	0.00	0.00	0.00	0	0.00	0	0.00
247755114	Seardar Nizams house house- Amtalahat road	3.00	1.00	1.00	0.00	0.00	0.00	0	0.00	0	0.00
247755115	Shirgati Eusufs house road	3.00	1.00	1.00	0.00	0.00	0.00	0	0.00	0	0.00
247755116	Moisha gunni H/O islam sk- Mozid ejarder badel eidgha sof	3.00	1.75	1.75	0.00	0.00	0.00	0	0.00	0	0.00
247755117	Sreefaltala moshagunni H/O Ensun member - H/O islam shikrd	3.00	1.00	1.00	0.00	0.00	0.00	0	0.00	0	0.00
247755118	Sreefaltala moshagunni H/O khan atir rhaman H/O jalal mor.	3.00	2.50	2.50	0.00	0.00	0.00	0	0.00	0	0.00
247755119	Sreefaltala UP- gabkhal -suridkhal rd.	3.00	2.00	0.50	0.00	1.50	0.00	0	0.00	0	0.00
247755120	Sreeram pur samaj kalkan sango - Nalth kalibari bazer rd.	3.00	5.00	5.00	0.00	0.00	0.00	0	0.00	0	0.00
247755121	Naihati kalibari H/O Blrajan taakur naiti high school rd.	3.00	1.00	1.00	0.00	0.00	0.00	0	0.00	0	0.00
247755122	Kasmat khulna H/O gogel H/O abduallah rd	3.00	0.75	0.75	0.00	0.00	0.00	0	0.00	0	0.00
247755123	Ramnagar H/O hamid moral - H/O Eman ali moral rd	3.00	1.25	1.25	0.00	0.00	0.00	0	0.00	0	0.00
247755124	Nalhti up nomane battala - H/O Hayder sk batlbari rd	3.00	1.00	1.00	0.00	0.00	0.00	0	0.00	0	0.00
247755125	Naihati UP Samantosana GP school kachar battla kamal m, rd	3.00	1.50	1.50	0.00	0.00	0.00	0	0.00	0	0.00
247755126	Naihati H/O Akkel sk H/O sk Mohasin road	3.00	1.00	1.00	0.00	0.00	0.00	0	0.00	0	0.00
247755127	Naihati kalibari - H/O sk abdul wahab Maddanik school rd	3.00	1.00	1.00	0.00	0.00	0.00	0	0.00	0	0.00
247755128	Dara pacca road -Risipara H/O Wumaha kazi - JKS school rd	3.00	1.00	1.00	0.00	0.00	0.00	0	0.00	0	0.00
247755129	Jabusa maddapara H/O shajhan B H/O khan abdul Aziz rd	3.00	1.00	1.00	0.00	0.00	0.00	0	0.00	0	0.00
247755131	Talimpur Faried shop-Rahimnagar Akborer More	3.00	0.69	0.00	0.69	0.00	0.00	2	1.20	0	0.00
247755132	Morden sea food H/O Moiane soheb C & B rd	3.20	3.00	3.00	0.00	0.00	0.00	0	0.00	0	0.00
247755133	Jem-E mosque of Goeal baten - S/O Taitala selapur sk rd	3.00	1.00	1.00	0.00	0.00	0.00	0	0.00	0	0.00
247755134	Jugihati Govt. pry school H/O Baddir ja- souldpur kheyta ghat	3.10	1.60	1.60	0.00	0.00	0.00	0	0.00	0	0.00
247755138	Khajadanga H/O SHAKUAT Ali Towards madrasa road	3.00	1.50	0.88	0.00	0.62	0.00	0	0.00	0	0.00
247755139	Abu Hossain Babu bari Moulana hekmnotullaha sahapara mondir - Helal bari road of Icegati up with link road	3.00	2.00	2.00	0.00	0.00	0.00	0	0.00	0	0.00
247755140	Ahmed kazi bari Mozid bhuyan bari- korban member bari- pachani pujakhali culvert road.	3.00	1.50	0.00	0.00	1.50	0.00	0	0.00	0	0.00
247755142	Khazadanga Sahidmaster house- Muzam shakh bari rd.	2.80	0.90	0.00	0.00	0.90	0.00	0	0.00	0	0.00
247755143	Shali sekhapara GC-Opec road & connecting road saglada Kheyaghat road	3.00	1.50	0.00	0.00	1.50	0.00	0	0.00	0	0.00
247755144	Aicegati babur bari-Shinghar mate- JKS school	3.00	1.00	1.00	0.00	0.00	0.00	0	0.00	0	0.00
247755145	Aicegati khammohammadpur Altif molla - kadet madrasa.	3.00	1.55	1.55	0.00	0.00	0.00	0	0.00	0	0.00
247755147	Sreefaltala Nondanpur pother bazer- mozid house bastala	3.00	1.35	0.00	0.00	1.35	0.00	0	0.00	2	1.20
247755149	Nickal pur khorar battola Asorar tea shop to habib house	3.00	1.00	1.00	0.00	0.00	0.00	0	0.00	0	0.00
247755150	Shalpa bahirdia - Gos para - Badsha jamaddar house.	3.00	1.50	1.50	0.00	0.00	0.00	0	0.00	0	0.00
247755151	Noihati kristan house - janaruddin house	3.00	1.00	1.00	0.00	0.00	0.00	0	0.00	2	1.20
247755152	Bahirdia pathorghata - H.S School.	3.00	1.50	1.50	0.00	0.00	0.00	0	0.00	0	0.00
247755153	Alipur collage - shahabuddin sikder house	3.00	1.75	1.75	0.00	0.00	0.00	0	0.00	0	0.00
247755154	Alipur bridge- Alipur Mosque Ghatvog Up.	3.00	0.30	0.30	0.00	0.00	0.00	0	0.00	0	0.00
247755155	Pachani abdulmanan chandu - khajadanga sy Ahamad house	3.00	3.00	3.00	0.00	0.00	0.00	0	0.00	0	0.00
247755156	Mosabbarpur Hanif house to Al Fata jam-e mosque via Golamer battala	4.00	3.00	2.10	0.00	0.90	0.00	0	0.00	5	3.00
247755157	Vardagati pri school-Mojnu master house via bastala mor	3.00	2.30	0.83	0.00	1.47	0.00	0	0.00	6	3.60

BASIC INFORMATION OF ROAD

DIVISION : KHULNA

DISTRICT : KHULNA

ROAD CODE	ROAD NAME	CREST WIDTH (m)	TOTAL LENGTH (Km)	SURFACE TYPE-WISE BREAKE-UP (Km)				STRUCTURE		EXISTING GAP		
				EARTHEN	FLEXIBLE PAVEMENT (BC)	BRICK PAVEMENT (WBM/HBB/BFS)	RIGID PAVEMENT (CC/RCC)	NUMBER	SPAN (m)	NUMBER	SPAN (m)	
1	2	3	4	5	6	7	8	9	10	11	12	
247755158	Maishaguni H/O Bhuja nadur-jalal moral via H/o Bappy chair	3.00	2.41	1.61	0.00	0.80	0.00	0	0.00	7	19.60	
247755160	Maishaguni JBM club - badhal H/O kamal mollick	2.50	1.70	1.70	0.00	0.00	0.00	0	0.00	2	1.20	
247755161	Peara village Jame mosque - Chandunsree H/O Khalid Haulader.	3.00	1.37	1.37	0.00	0.00	0.00	0	0.00	5	3.00	
247755162	Samuntasena village H/O Nazar sardar -H/O Abubaker.	3.00	0.60	0.60	0.00	0.00	0.00	0	0.00	0	0.00	
247755163	Samuntasena village H/O Awalmaster -H/O Anisur sheiks.	3.00	0.70	0.70	0.00	0.00	0.00	0	0.00	0	0.00	
247755164	Samuntasena village H/O Golam Rabbani -H/O Mojid fakir.	3.00	0.25	0.05	0.00	0.20	0.00	0	0.00	0	0.00	
247755165	Samuntasena village H/O Bakir hossain master - BoroBari.	3.00	0.80	0.80	0.00	0.00	0.00	0	0.00	0	0.00	
247755167	Thanar mor - Khajadanga H/O Rahamat master via H/O Mannan chairman.	3.00	2.20	1.63	0.00	0.57	0.00	0	0.00	4	2.40	
247755168	Khajadanga - Hatamtala via Gulbag Hafijia madrasha .	3.00	1.22	1.22	0.00	0.00	0.00	0	0.00	4	2.40	
247755169	Talimpur Foried shop -Talimul Islam Mosque road.	3.00	0.39	0.16	0.00	0.23	0.00	0	0.00	2	1.25	
247755170	Ghatbhog Sufia Mamber house - Ghat bhog Uttarpara Mosque road.	2.50	1.00	1.00	0.00	0.00	0.00	0	0.00	0	0.00	
247755171	Alaipur Shekpara Mosque- Hosan shaikh house road .	2.30	1.00	1.00	0.00	0.00	0.00	0	0.00	0	0.00	
247755172	Ggatbhog up anandanager - Akter sheikh house-putimai road.	3.00	1.00	1.00	0.00	0.00	0.00	0	0.00	0	0.00	
247755173	Ghatbhog up Alaipur - Rajab sikder road .	2.50	1.25	1.25	0.00	0.00	0.00	0	0.00	0	0.00	
247755174	Alaipur Noorislam shikh house-Delowar house road .	2.60	1.50	1.50	0.00	0.00	0.00	0	0.00	0	0.00	
247755175	Durjanimahar Aftab mir house - Gous mollick house road .	2.50	2.00	1.00	0.00	1.00	0.00	0	0.00	0	0.00	
247755176	Jugihat Razzak house - Ralisipara via JKS schooll road .	2.60	3.00	3.00	0.00	0.00	0.00	0	0.00	0	0.00	
247755177	Aichgati Delwar sheikh hooose road .	2.30	1.00	1.00	0.00	0.00	0.00	0	0.00	0	0.00	
247755178	Aichgati up - Deara Tetultala Mosque road .	2.30	1.00	1.00	0.00	0.00	0.00	0	0.00	0	0.00	
247755179	Aichgati Northpara -Maruf house - Hafizur house - Jalil Mistri house road .	2.50	1.25	0.00	0.00	1.25	0.00	0	0.00	0	0.00	
247755180	R& H at Polerhat Bazer-Mollick para road	3.00	3.00	3.00	0.00	0.00	0.00	0	0.00	0	0.00	
VILLAGE ROAD-B TOTAL: 136 Nos. Road				205.96	165.98	3.41	36.57	0.00	2	1.20	39	38.86
RUPSA UPAZILA TOTAL: 197 Nos. Road				387.78	210.45	85.83	91.50	0.00	176	295.99	66	217.97