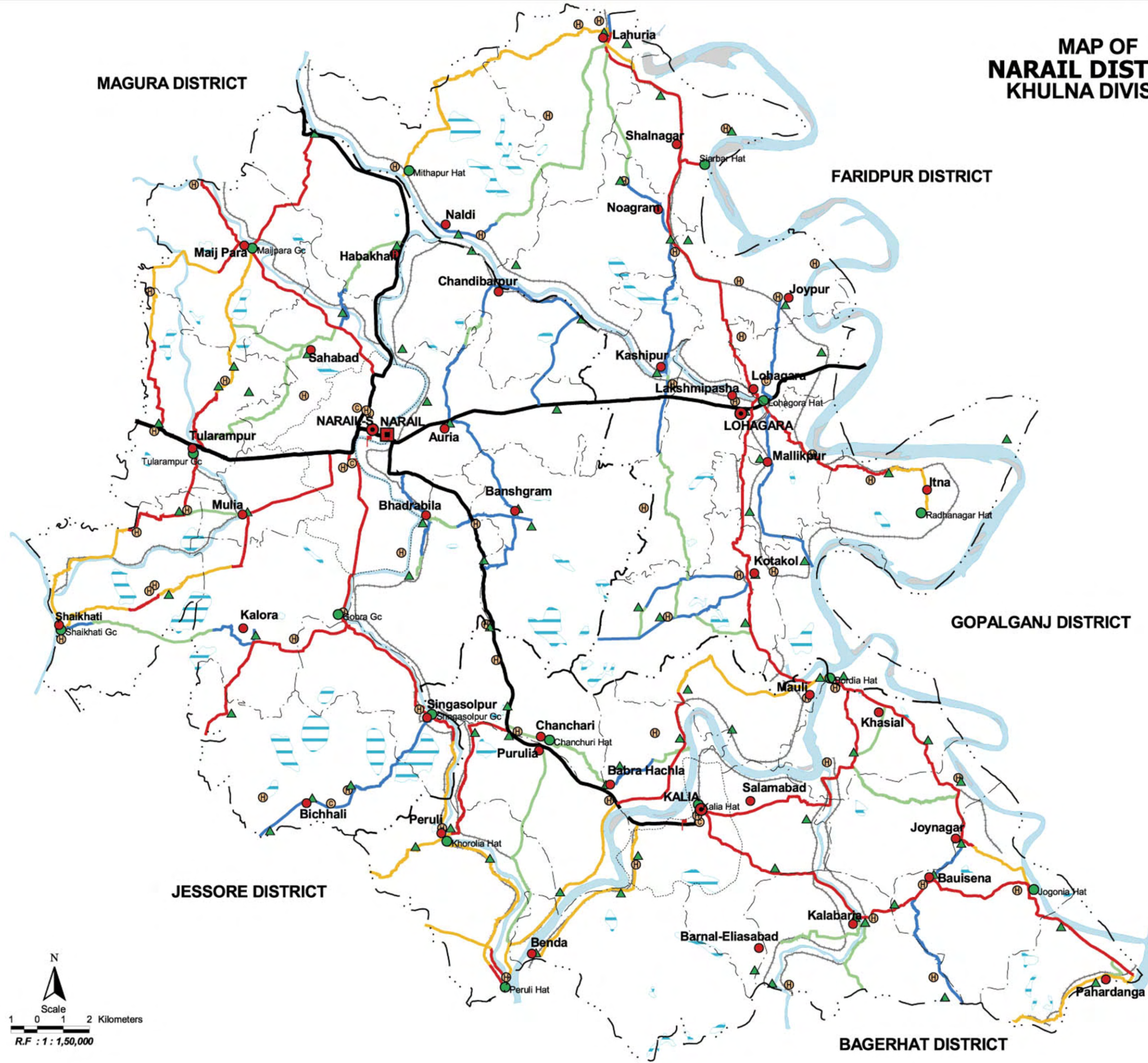


NARAIL

MAP OF NARAIL DISTRICT KHULNA DIVISION



LEGEND

- Administrative Boundary**
- International Boundary
 - · - · - District Boundary
 - · - · - Upazila Boundary
 - · - · - Union Boundary

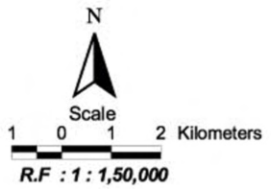
- Administrative HQs**
- District HQ
 - Upazila HQ
 - Union HQ

- Physical Infrastructures**
- ▬ National Highways
 - ▬ Regional Highways
 - ▬ Zila Road
 - ▬ Upazila Road Pucca
 - ▬ Upazila Road Katcha
 - ▬ Union Road Pucca
 - ▬ Union Road Katcha

- Natural Features**
- ▬ Wide River
 - ▬ Water Bodies
 - ▬ Sandy Land / Char

- Agricultural Infrastructures**
- ▬ Embankment

- Socio-economic Infrastructures**
- Growth Centre
 - ▲ Small Hat/Bazar
 - ⚡ Police Station
 - ⊠ Upazila Health Complex
 - ⊙ College
 - ⊙ High School

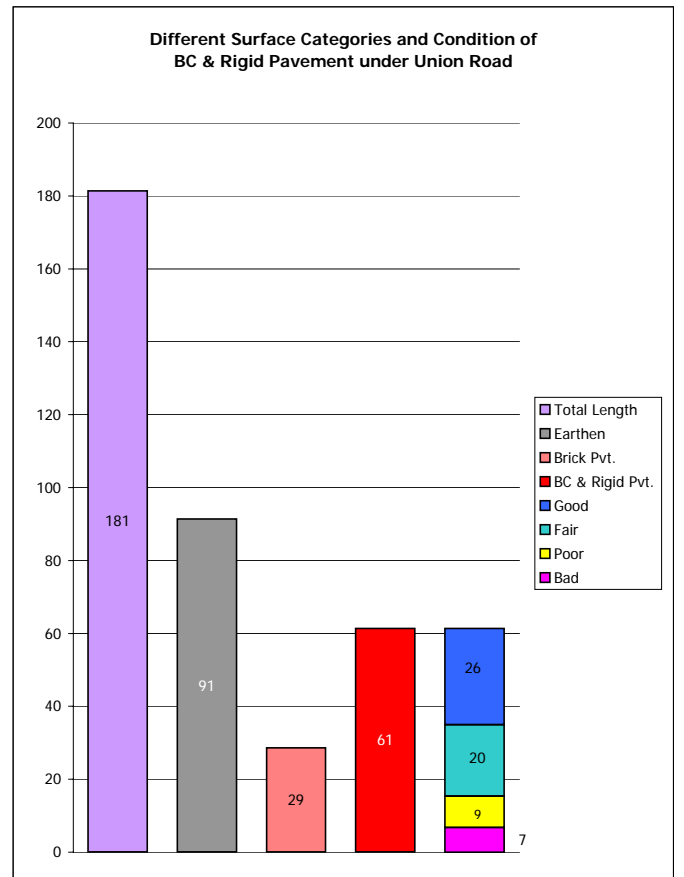
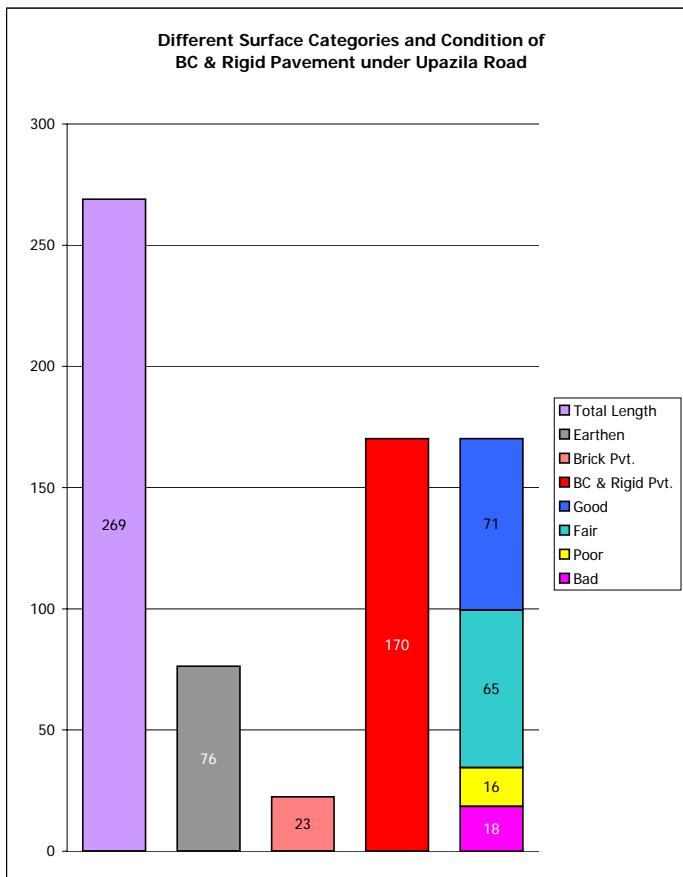
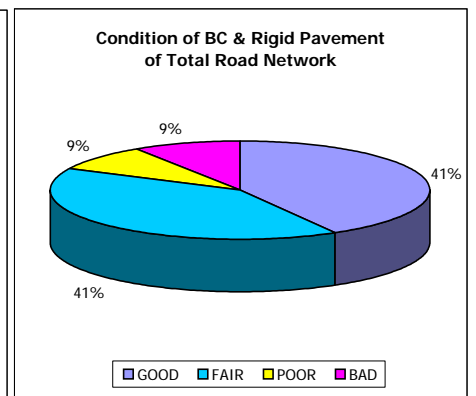
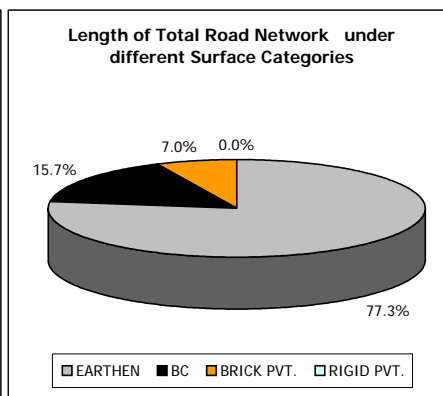
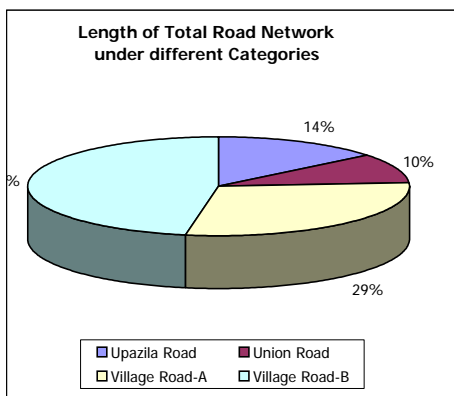


Compiled from : SPOT Image 1989-90, Aerial Photograph 1983-84,
Topographic Maps, Thana Maps, B.B.S and Field Checking.
Projection : Lambert's Conformal Conic
Data Source : GPS Field Survey 1999

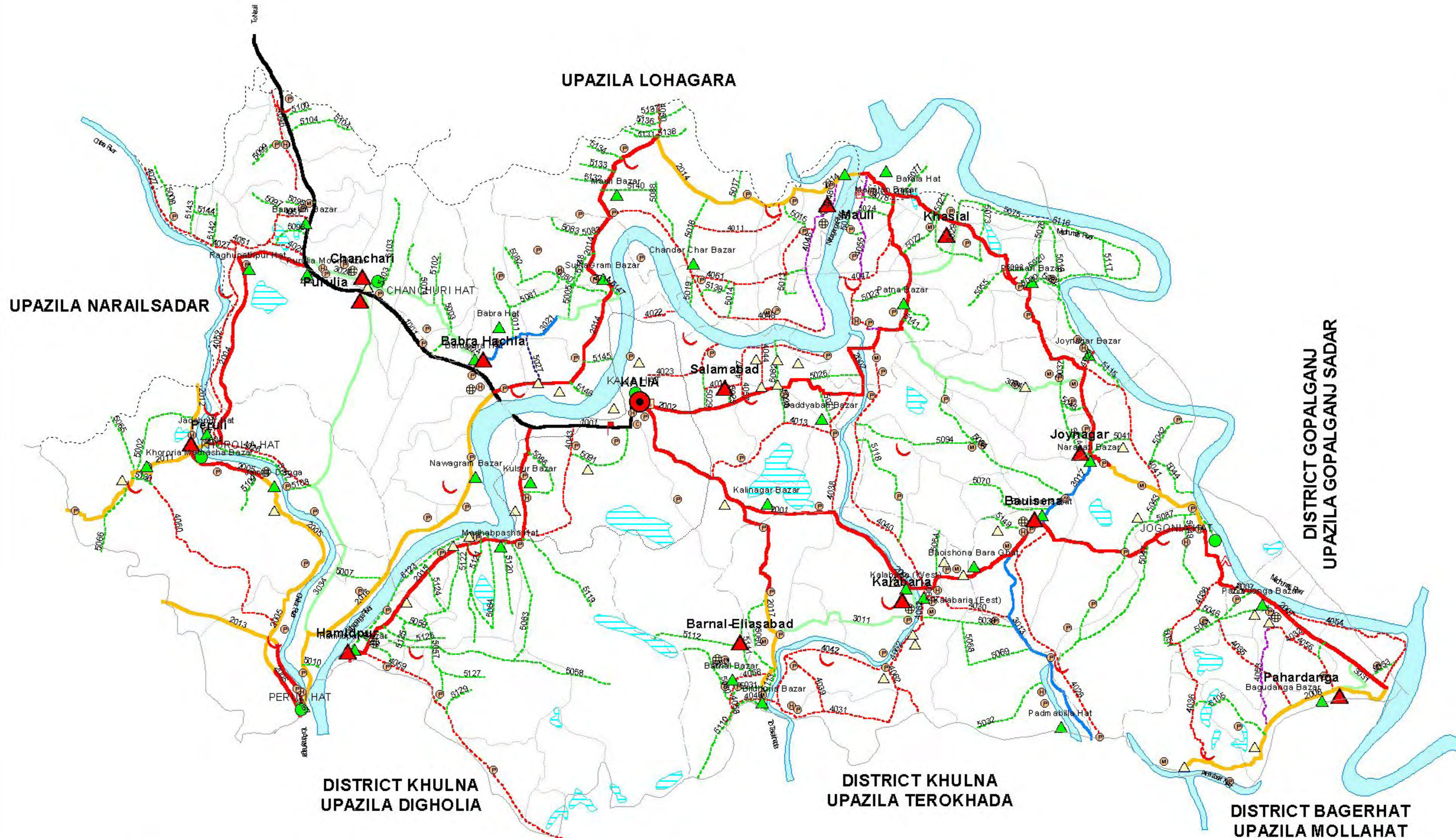
PREPARED BY : GIS UNIT
LOCAL GOVERNMENT ENGINEERING DEPARTMENT

**LOCAL GOVERNMENT ENGINEERING DEPARTMENT
DISTRICT SUMMARY OF ROAD
DISTRICT : NARAIL**

ROAD TYPE	NUMBER OF ROAD	TOTAL LENGTH (Km)	SURFACE TYPE-WISE BREAK-UP (Km)				CONDITION OF BC & RIGID PVT. ROAD (As of December, 2003) (Km)				STRUCTURE		EXISTING GAP	
			EARTHEN	FLEXIBLE PAVEMENT (BC)	BRICK PAVEMENT (WBM/HBB/BFS)	RIGID PAVEMENT (CC/RCC)	GOOD	FAIR	POOR	BAD	NUMBER	SPAN (m)	NUMBER	SPAN (m)
Upazila Road	28	269	76	170	23	0	71	65	16	18	266	877	6	307
Union Road	28	181	91	61	29	0	26	20	9	7	211	512	7	167
Village Road-A	160	545	428	55	62	0	20	32	1	2	353	918	35	248
Village Road-B	411	889	861	9	19	0	6	3	0	0	285	659	317	899
TOTAL	627	1884	1457	296	132	0	123	120	25	27	1115	2966	365	1621

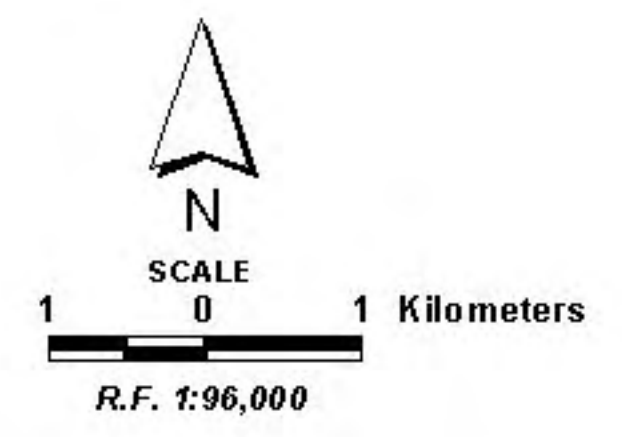


ROAD MAP KALIA UPAZILA NARAIL DISTRICT



LEGEND

- Administrative Boundary**
 - International Boundary
 - District Boundary
 - Upazila Boundary
 - Union Boundary
 - Municipal Boundary
- Administrative HQs**
 - District HQ
 - Upazila HQ
 - Union HQ
- Physical Infrastructures**
 - National Highways
 - Regional Highways
 - Zila Road
 - Upazila Road (Pucca)
 - Upazila Road (Katcha)
 - Union Road (Pucca)
 - Union Road (Katcha)
 - Village Road A (Pucca)
 - Village Road A (Katcha)
 - Village Road B (Pucca)
 - Village Road B (Katcha)
 - Paurashava Road
 - Railway Network
 - Embankment
 - Telecommunication line
 - Power Transmission Line
- Natural Features**
 - Wide River
 - Water Bodies
 - Sandy Area
 - Khal
 - Forest
 - Hill
- Socio-Economic Infrastructures**
 - Growth Centre
 - Small Hat/Bazar
 - Police Station
 - Upazila Health Complex
 - Family welfare Centre
 - Community Clinic
 - Post Office
 - College
 - High School
 - Primary School
 - Madrasa
 - Mosque
 - Ashrayan/Abasan
 - Temple



Compiled from : LGED Upazila Base Maps 1994-95, Landsat TM 1998, GPS Survey 1999 and Field Checking in November 2004.
 Projection : Lambert's Conformal Conic
 PREPARED BY : GIS UNIT
 LOCAL GOVERNMENT ENGINEERING DEPARTMENT

BASIC INFORMATION OF ROAD

DIVISION : KHULNA

DISTRICT : NARAIL

ROAD CODE	ROAD NAME	CREST WIDTH (m)	TOTAL LENGTH (Km)	SURFACE TYPE-WISE BREAK-UP (Km)				STRUCTURE		EXISTING GAP	
				EARTHEN	FLEXIBLE PAVEMENT (BC)	BRICK PAVEMENT (WBM/HBB/BFS)	RIGID PAVEMENT (CC/RCC)	NUMBER	SPAN (m)	NUMBER	SPAN (m)
1	2	3	4	5	6	7	8	9	10	11	12

UPAZILA : KALIA

ROAD TYPE : UPAZILA ROAD

265282001	Kalia - Jogania Road	7.32	17.22	0.00	17.22	0.00	0.00	30	134.75	0	0.00
265282002	Kalia - Boradia Road	7.32	12.15	0.00	12.15	0.00	0.00	20	88.95	0	0.00
265282004	Purulia - Khororia Bazer Rd	7.32	7.11	0.00	7.11	0.00	0.00	8	11.40	0	0.00
265282005	Peroil Hat - Khororia Bazer Rd	4.50	10.70	8.40	2.31	0.00	0.00	5	14.10	0	0.00
265282006	Bordia Hat - Jogania Hat Rd	7.32	14.27	3.27	11.00	0.00	0.00	15	58.90	0	0.00
265282007	Jogania Hat - Chapoil Ghat Rd	7.32	6.50	0.00	6.50	0.00	0.00	6	10.00	0	0.00
265282008	Chapoilghat-Sachadah bazaar Rd.	7.32	6.45	0.00	6.45	0.00	0.00	8	12.30	0	0.00
265282011	Kharoria - Abyhnagar Rd.	3.50	3.90	3.90	0.00	0.00	0.00	4	16.65	0	0.00
265282012	Kharoria -Singasholpur Rd.(UZR # 475)	7.30	3.75	3.75	0.00	0.00	0.00	2	0.60	0	0.00
265282013	Peroli - Abhynagar (Fazel Molla) Rd.	3.10	2.65	1.36	1.29	0.00	0.00	2	3.60	0	0.00
265282014	Baroipara RHD - Bordia GC Bazer via Mauli Battala Rd.	4.00	14.32	4.62	9.70	0.00	0.00	12	46.53	0	0.00
265282015	Kalia -Mazirgati Bazer Rd.(Gazir hat)	4.00	7.67	0.00	7.67	0.00	0.00	5	11.00	0	0.00
265282016	Babra RHD - Peroli GC (Perolistan) Rd.(UZR # 474)	4.00	9.75	5.45	0.00	4.30	0.00	5	10.20	0	0.00
265282017	Kalia (Joypur)-Katenga Rd.(UZR # 471)	7.32	6.20	2.75	0.00	3.45	0.00	9	13.70	0	0.00
UPAZILA ROAD TOTAL: 14 Nos. Road			122.64	33.49	81.40	7.75	0.00	131	432.68	0	0.00

ROAD TYPE : UNION ROAD

265283004	Joynagar UP office(debdun)- Nayanpur (Kalia - Bordia) Rd.	4.80	4.80	4.80	0.00	0.00	0.00	4	13.85	0	0.00
265283011	Kalabaria UP office -Beeldhuria Hat Rd,	3.00	5.88	5.88	0.00	0.00	0.00	10	4.60	0	0.00
265283013	Bawisena Boro Ghat - Padmabilla Bazar Rd.	4.27	5.30	0.00	0.00	5.30	0.00	26	24.20	0	0.00
265283017	Baoisona - Naragati Bazer Rd.	4.90	2.09	0.00	2.09	0.00	0.00	1	8.00	0	0.00
265283021	Babra R&H - Suktogram Bazer Rd.	3.50	3.90	0.00	2.38	1.53	0.00	7	28.00	0	0.00
265283024	Purilia Bazar (Dadantala RHD) - Babra Suktogram via Chanchuri UP office Rd.	3.00	6.90	6.90	0.00	0.00	0.00	4	51.00	1	10.00
265283029	Khasial UP office - Patnabazar (Talbaria)	3.20	3.50	3.50	0.00	0.00	0.00	2	3.30	0	0.00
265283031	Chapail UZR - Bagudanga Bazer Rd.	2.75	1.84	1.84	0.00	0.00	0.00	1	12.00	0	0.00
265283034	Purulia UP (RHD at Chandrapur) - Peroli (Perolistan) Rd.	3.00	10.02	10.02	0.00	0.00	0.00	1	1.80	0	0.00
UNION ROAD TOTAL: 9 Nos. Road			44.23	32.94	4.47	6.83	0.00	56	146.75	1	10.00

ROAD TYPE : VILLAGE ROAD-A

265284011	Kalagachi - Kathadura Road	4.00	4.50	4.20	0.00	0.30	0.00	4	5.47	0	0.00
265284013	Baidybatihat - Mirzapur Rd	4.00	4.10	4.10	0.00	0.00	0.00	4	4.80	0	0.00
265284014	Haridanga-Salamabad-U.P. Offic.	3.90	0.70	0.70	0.00	0.00	0.00	0	0.00	0	0.00
265284022	Bagbaria - Dash Nowara	3.10	1.30	1.30	0.00	0.00	0.00	3	4.35	0	0.00
265284023	Borokalia - Haridanga Rd	3.10	1.90	1.90	0.00	0.00	0.00	3	4.22	0	0.00
265284025	Chanchuri Bazer - Ambaria Rd	2.50	3.50	3.50	0.00	0.00	0.00	2	0.60	0	0.00
265284026	Jadabpur Bazer -Perulisthan Embk.	4.50	1.50	1.50	0.00	0.00	0.00	4	24.60	0	0.00
265284027	Raghunathpur Sumarkhola WDB Embk.	4.50	2.90	1.00	0.00	1.90	0.00	1	3.00	0	0.00
265284028	Fulbadina-Pakhimara Road	3.05	10.40	10.40	0.00	0.00	0.00	0	0.00	0	0.00
265284029	Dabdun - Joynagar Rd	3.50	0.50	0.50	0.00	0.00	0.00	0	0.00	0	0.00
265284030	Kalabaria Hat - Kalishkhali Rd	3.00	2.30	2.30	0.00	0.00	0.00	0	0.00	1	35.00
265284031	Sreenagore - Khamar Parokhali	3.00	3.02	3.02	0.00	0.00	0.00	2	10.60	0	0.00
265284032	Bagudanga Vill. - Pahardanga Chunkhola Rd.	2.80	2.50	2.50	0.00	0.00	0.00	0	0.00	0	0.00
265284035	Kachuadanga - Chorbollahati Rd	3.20	2.30	2.30	0.00	0.00	0.00	0	0.00	0	0.00
265284036	Jogania-sachiadha via Kachuadanga road	4.27	5.84	5.84	0.00	0.00	0.00	0	0.00	0	0.00
265284038	Debipur - Belbous Rd	3.80	2.50	2.50	0.00	0.00	0.00	0	0.00	0	0.00
265284039	Kandori - Parokhal Rd	2.00	4.00	4.00	0.00	0.00	0.00	2	0.90	0	0.00
265284040	Kalabaria - Patna Rd	4.70	6.76	6.76	0.00	0.00	0.00	3	13.80	0	0.00
265284041	Dumoria - Debdun Rd.	4.30	3.70	3.70	0.00	0.00	0.00	1	2.10	0	0.00

BASIC INFORMATION OF ROAD

DIVISION : KHULNA

DISTRICT : NARAIL

ROAD CODE	ROAD NAME	CREST WIDTH (m)	TOTAL LENGTH (Km)	SURFACE TYPE-WISE BREAK-UP (Km)				STRUCTURE		EXISTING GAP	
				EARTHEN	FLEXIBLE PAVEMENT (BC)	BRICK PAVEMENT (WBM/HBB/BFS)	RIGID PAVEMENT (CC/RCC)	NUMBER	SPAN (m)	NUMBER	SPAN (m)
1	2	3	4	5	6	7	8	9	10	11	12
265284042	Sreenager - Parokhali Rd	4.00	5.93	5.93	0.00	0.00	0.00	0	0.00	0	0.00
265284043	Benda - Kulsur Rd	3.00	3.30	2.30	0.00	1.00	0.00	1	2.30	1	15.00
265284044	Kalia Bordia at Banka More - Dabipur Rd	3.00	3.80	2.80	1.00	0.00	0.00	2	2.30	0	0.00
265284046	Bishnupur - Bonogram Rd	3.00	3.10	3.10	0.00	0.00	0.00	1	3.00	1	15.00
265284047	Talbaria GCCR - Brahman Patan Rd	3.00	2.00	2.00	0.00	0.00	0.00	0	0.00	0	0.00
265284048	ChandercharBazer - Mahajan Bazer Via IslampurGhat	4.20	9.98	6.39	3.59	0.00	0.00	2	4.50	0	0.00
265284049	Bildhuria bazer to chandinager bazer	3.50	1.90	1.90	0.00	0.00	0.00	0	0.00	0	0.00
265284050	Suktagram (mauli Battala) - Arendha Rd.	4.00	1.25	1.25	0.00	0.00	0.00	2	7.50	0	0.00
265284051	Bangram Bazer - Raghunathpur Bazer Rd.	2.30	2.35	2.35	0.00	0.00	0.00	0	0.00	0	0.00
265284052	Raghunathpur More - Kharoria Bazer Rd.	2.80	4.85	4.85	0.00	0.00	0.00	0	0.00	0	0.00
265284053	Phardanga Hat - Chunkhola Rd.	4.90	2.90	0.00	2.90	0.00	0.00	8	9.70	0	0.00
265284054	Pahardanga Hat - Chapail Ghat RD.	3.00	4.23	4.23	0.00	0.00	0.00	0	0.00	0	0.00
265284055	Patna - Bordia Bazer Rd.	3.60	4.55	0.00	4.55	0.00	0.00	0	0.00	0	0.00
265284056	Pohurdanga (Battala) - Bagudanga Hat	3.30	1.25	1.25	0.00	0.00	0.00	1	0.30	1	2.00
265284057	Kalia Bordia Road at Haridanga - Islampurghat via Salamabad UP office Rd.	3.90	2.70	2.70	0.00	0.00	0.00	1	3.00	0	0.00
265284058	Mathavanga - Razapur via Borna Bz. Rd.	3.00	3.75	3.75	0.00	0.00	0.00	4	20.90	0	0.00
265284059	Hamidpur (Silimpur) - Chalitalata Rd.	3.10	4.85	4.85	0.00	0.00	0.00	6	43.04	1	40.00
265284060	Peroli Hat - Kharoria Mollabari Bazer Via Kharoria Abashan Rd.	3.50	5.80	5.80	0.00	0.00	0.00	4	8.60	1	0.00
265284061	Chanderchar Bazer - Mahajon Bazer via Telidanga Rd.	3.00	2.90	2.90	0.00	0.00	0.00	2	2.30	0	0.00
265284062	Kalabaria bazar-Bollodona hat	3.00	3.95	0.00	0.00	3.95	0.00	0	0.00	0	0.00
VILLAGE ROAD-A TOTAL: 39 Nos. Road			139.56	120.36	12.04	7.15	0.00	63	181.88	6	107.00

ROAD TYPE : VILLAGE ROAD-B

265285001	Harishpur - Hadayetpur	3.00	1.00	1.00	0.00	0.00	0.00	0	0.00	0	0.00
265285002	Khororia WDB Embankment - Khororia	3.00	1.60	1.60	0.00	0.00	0.00	0	0.00	0	0.00
265285003	Chanchury -Fuldha Pry. School	2.10	0.70	0.70	0.00	0.00	0.00	1	13.00	0	0.00
265285005	Hachala - Suktagram	1.20	1.00	1.00	0.00	0.00	0.00	1	8.54	0	0.00
265285007	Perbombag - Satbaria	2.45	1.00	1.00	0.00	0.00	0.00	2	5.50	0	0.00
265285008	Sumurukhola - Embankment	2.50	1.45	1.45	0.00	0.00	0.00	0	0.00	0	0.00
265285010	Burikhali - Satbaria Rd.	3.00	2.70	2.70	0.00	0.00	0.00	1	1.90	1	20.00
265285011	Babra - Jusala	3.50	1.60	1.60	0.00	0.00	0.00	0	0.00	1	7.00
265285013	Islampur Village Rd	3.00	0.70	0.70	0.00	0.00	0.00	0	0.00	0	0.00
265285014	Talidanga - Nowara Kheia Ghat	3.00	1.20	1.20	0.00	0.00	0.00	0	0.00	0	0.00
265285015	Kalagachi Khagabari Pry. School Rd	3.00	1.45	1.45	0.00	0.00	0.00	1	1.85	0	0.00
265285016	Kathadura - Chandrachar WDB.	4.00	1.70	1.70	0.00	0.00	0.00	1	8.90	0	0.00
265285017	Kathadhura Pry. School - F.R.B Road	4.00	0.40	0.40	0.00	0.00	0.00	0	0.00	0	0.00
265285018	Putimary hat - Paniapara	3.00	1.60	1.60	0.00	0.00	0.00	0	0.00	0	0.00
265285019	Chandrachar - W.D.B Embankment	3.50	0.30	0.30	0.00	0.00	0.00	0	0.00	0	0.00
265285020	Putimary-Panipara Rd	3.00	0.75	0.75	0.00	0.00	0.00	1	7.20	0	0.00
265285021	Bordia - Chapiroil River Ghat (Tona)	3.00	0.50	0.50	0.00	0.00	0.00	1	1.70	0	0.00
265285022	Tona - Kalia bordia	3.10	2.25	2.25	0.00	0.00	0.00	1	7.20	0	0.00
265285023	Brahman Patna Vill.Rd.	3.00	0.50	0.50	0.00	0.00	0.00	0	0.00	0	0.00
265285024	Brahman patna Pry. school - Chorkhali	3.00	1.50	1.50	0.00	0.00	0.00	0	0.00	0	0.00
265285025	Beelhouch - Baka Rd	3.00	1.20	1.20	0.00	0.00	0.00	2	6.15	0	0.00
265285026	Baka - Baladanga Rd	3.60	1.90	1.90	0.00	0.00	0.00	0	0.00	0	0.00
265285027	Kanchanpur - Babra Rd (Singerdanga)	3.60	1.53	0.00	0.95	0.58	0.00	0	0.00	0	0.00
265285028	Jaka Baka - GCC Rd	4.10	0.70	0.70	0.00	0.00	0.00	0	0.00	0	0.00
265285029	Haridanga Village Rd	3.90	1.30	1.30	0.00	0.00	0.00	1	3.20	0	0.00
265285030	Hadayetpur Borna - Chandinagor Pry.School	3.30	0.85	0.85	0.00	0.00	0.00	0	0.00	0	0.00
265285031	Mathavanga - Madrasha via Beeldhuria Rd.	3.70	3.50	3.50	0.00	0.00	0.00	1	4.50	0	0.00
265285032	Gouripur house - Nidhipur	4.00	1.50	1.50	0.00	0.00	0.00	0	0.00	0	0.00
265285034	Rampur - NaragatiRd	3.50	4.00	4.00	0.00	0.00	0.00	1	3.50	3	24.00
265285037	Debdun More - Debdun Village	3.10	0.45	0.45	0.00	0.00	0.00	0	0.00	0	0.00
265285038	Kalabaria - Enjaher House.	3.10	1.90	1.90	0.00	0.00	0.00	0	0.00	0	0.00
265285041	Dumuria Pry. school - Dumuria Mosque	3.50	1.10	1.10	0.00	0.00	0.00	1	2.10	0	0.00

BASIC INFORMATION OF ROAD

DIVISION : KHULNA

DISTRICT : NARAIL

ROAD CODE	ROAD NAME	CREST WIDTH (m)	TOTAL LENGTH (Km)	SURFACE TYPE-WISE BREAK-UP (Km)				STRUCTURE		EXISTING GAP	
				EARTHEN	FLEXIBLE PAVEMENT (BC)	BRICK PAVEMENT (WBM/HBB/BFS)	RIGID PAVEMENT (CC/RCC)	NUMBER	SPAN (m)	NUMBER	SPAN (m)
1	2	3	4	5	6	7	8	9	10	11	12
265285042	Dumuria - Kakania Pry. School	3.50	1.50	1.50	0.00	0.00	0.00	0	0.00	1	20.00
265285043	Dumuria Madrasha - Nalamara	3.70	1.00	1.00	0.00	0.00	0.00	1	3.05	0	0.00
265285044	Dumuria - Madhumati River Ghat Rd	3.50	1.50	1.50	0.00	0.00	0.00	0	0.00	0	0.00
265285046	Pahardanga Hat - Kachudanga	3.70	1.80	1.80	0.00	0.00	0.00	2	2.90	0	0.00
265285047	Sharifpur - Nalamara Rd	3.10	2.50	2.50	0.00	0.00	0.00	0	0.00	0	0.00
265285048	Keshabpur Village Rd	3.00	0.70	0.70	0.00	0.00	0.00	0	0.00	0	0.00
265285049	Dumuria - Jogania Vill.Rd	3.50	1.75	1.75	0.00	0.00	0.00	0	0.00	0	0.00
265285051	Jogania - Jogania GCCR	3.50	3.00	3.00	0.00	0.00	0.00	0	0.00	0	0.00
265285052	Pohardanga - Mulasre Rd	3.00	1.60	1.60	0.00	0.00	0.00	0	0.00	0	0.00
265285053	Chapoil - Uttar Chopil	2.80	0.50	0.50	0.00	0.00	0.00	0	0.00	0	0.00
265285054	Kalabaria Village - H/O Kowser	2.80	0.65	0.65	0.00	0.00	0.00	0	0.00	0	0.00
265285055	Khashial - Uttar khasial	3.10	0.75	0.75	0.00	0.00	0.00	3	6.37	0	0.00
265285057	Bishnupur - Silimpur	3.10	3.85	3.85	0.00	0.00	0.00	5	8.78	0	0.00
265285058	Bhombag Sluice Gate - Borna Beel	3.00	3.50	3.50	0.00	0.00	0.00	1	4.80	0	0.00
265285059	Char Mochandapur - Bhombag Village Rd	3.60	0.89	0.89	0.00	0.00	0.00	0	0.00	0	0.00
265285060	Harispur - Mathabhanga	3.20	1.30	1.30	0.00	0.00	0.00	2	9.90	0	0.00
265285062	Kalia Bordia GC - Bilbauch Rd.	3.00	0.90	0.90	0.00	0.00	0.00	0	0.00	1	10.00
265285063	Babupur Village - Babupur beel	2.50	1.80	1.80	0.00	0.00	0.00	0	0.00	0	0.00
265285064	Madhpasha Sluice gate - Beelghat Rd	2.50	1.50	1.50	0.00	0.00	0.00	0	0.00	0	0.00
265285065	Khororia - Mirjapur	3.00	1.63	1.63	0.00	0.00	0.00	0	0.00	0	0.00
265285066	Khororia - Syamnagar	3.50	2.40	2.40	0.00	0.00	0.00	0	0.00	0	0.00
265285067	Peroil Bazer Pry. Sch. - WDB Emb.	3.00	1.61	1.61	0.00	0.00	0.00	1	1.61	0	0.00
265285068	Gouripur - Nidhipur Village Rd	2.80	2.66	2.66	0.00	0.00	0.00	0	0.00	0	0.00
265285069	Nidhipur Village Rd	2.50	1.00	1.00	0.00	0.00	0.00	0	0.00	0	0.00
265285070	Kamsia Village Rd	3.10	1.00	1.00	0.00	0.00	0.00	0	0.00	0	0.00
265285071	Baladanga Munshinager Rd	3.04	1.00	1.00	0.00	0.00	0.00	1	1.20	0	0.00
265285073	Tona - Khasial High School Vill. Rd	3.00	0.65	0.65	0.00	0.00	0.00	0	0.00	0	0.00
265285074	Dohor - Chanchuri Rd	3.00	1.50	1.50	0.00	0.00	0.00	0	0.00	0	0.00
265285075	Uttar Khasial - Mainpara Embk.	3.00	1.48	1.48	0.00	0.00	0.00	0	0.00	0	0.00
265285076	Mainpara - Panipara Rd	3.50	1.22	1.22	0.00	0.00	0.00	1	9.04	0	0.00
265285077	Tona Village - Tona Bridge	3.00	1.60	1.60	0.00	0.00	0.00	1	1.80	0	0.00
265285078	Bordia Collage - Chorkhali River Ghat Rd	3.00	0.80	0.80	0.00	0.00	0.00	1	0.30	0	0.00
265285079	Brahman Patna Pry. School - River Ghat	3.04	0.84	0.84	0.00	0.00	0.00	0	0.00	0	0.00
265285080	Sukto Gram - Kalukhali School Rd	3.60	1.10	1.10	0.00	0.00	0.00	0	0.00	0	0.00
265285081	Kalukhali - Jushala Rd	3.60	1.50	1.50	0.00	0.00	0.00	0	0.00	1	12.00
265285082	Patkelbari - Sukto Gram Rd	2.50	1.00	1.00	0.00	0.00	0.00	0	0.00	0	0.00
265285083	Suktogram HBB - Suktogram Khal	3.00	0.40	0.40	0.00	0.00	0.00	1	0.90	0	0.00
265285085	Middle Mouli - Chor Mouli Rd	3.04	0.91	0.91	0.00	0.00	0.00	0	0.00	1	10.00
265285086	Panch Kahonia - dalua Rd	2.40	1.20	0.00	0.00	1.20	0.00	0	0.00	2	18.00
265285087	Dumuria - Dudkuria Rd	4.50	5.40	5.40	0.00	0.00	0.00	1	0.90	0	0.00
265285088	Chanderchar - Naya Mouli Rd	3.04	1.55	1.55	0.00	0.00	0.00	0	0.00	0	0.00
265285089	Chanderchor - Mouli Sundarikhal Rd	3.00	0.66	0.66	0.00	0.00	0.00	1	1.82	0	0.00
265285091	Uthali Banda Rd - Bendha RHD Rd.	2.50	2.25	0.25	0.00	2.00	0.00	0	0.00	1	10.00
265285092	Khasial - Putimary Rd	3.00	1.45	1.45	0.00	0.00	0.00	0	0.00	0	0.00
265285094	Ghori Bhabga - Gasbaria Rd	2.50	3.00	3.00	0.00	0.00	0.00	0	0.00	1	10.00
265285095	R&H road - Atlia Rd.	2.70	2.00	2.00	0.00	0.00	0.00	0	0.00	0	0.00
265285096	Atlia R&H Dadantala Rd.	2.60	1.85	1.85	0.00	0.00	0.00	0	0.00	0	0.00
265285097	Bangran village Road	2.80	2.00	2.00	0.00	0.00	0.00	0	0.00	0	0.00
265285099	Kolimon R&H - Bashgram Rd.	2.50	2.00	2.00	0.00	0.00	0.00	0	0.00	0	0.00
265285100	Atghoria R&H Rd. - Kolimon Rd.	2.75	1.50	1.50	0.00	0.00	0.00	0	0.00	0	0.00
265285102	Kadamtola Village Rd.	2.50	2.00	2.00	0.00	0.00	0.00	0	0.00	0	0.00
265285103	Chanchori bazar - Line khal .	3.00	3.00	3.00	0.00	0.00	0.00	0	0.00	0	0.00
265285104	Arizi basgram R&H Rd Shasanghat Rd.	4.50	2.50	2.50	0.00	0.00	0.00	0	0.00	0	0.00
265285105	Char bollahati Rd.	3.00	2.10	2.10	0.00	0.00	0.00	0	0.00	0	0.00
265285106	From Khororia east para madrasa to house of Jahur via h/o Mamun sarder	2.70	0.80	0.80	0.00	0.00	0.00	0	0.00	0	0.00
265285107	Jadabpur Grosthan to Mohis Khola road east side of road	2.90	3.50	3.50	0.00	0.00	0.00	0	0.00	0	0.00

BASIC INFORMATION OF ROAD

DIVISION : KHULNA

DISTRICT : NARAIL

ROAD CODE	ROAD NAME	CREST WIDTH (m)	TOTAL LENGTH (Km)	SURFACE TYPE-WISE BREAK-UP (Km)				STRUCTURE		EXISTING GAP		
				EARTHEN	FLEXIBLE PAVEMENT (BC)	BRICK PAVEMENT (WBM/HBB/BFS)	RIGID PAVEMENT (CC/RCC)	NUMBER	SPAN (m)	NUMBER	SPAN (m)	
1	2	3	4	5	6	7	8	9	10	11	12	
265285108	Mohishkola mosque to H/O Gobinda Village Mohis khola.	3.00	1.00	1.00	0.00	0.00	0.00	0	0.00	0	0.00	
265285109	Jamrildanga H/Onarayan to H/o Sukur masterat char jamrildanga river side	2.80	1.75	1.75	0.00	0.00	0.00	0	0.00	0	0.00	
265285110	Bildhuria sluice gate to Raza pur	3.00	4.00	4.00	0.00	0.00	0.00	0	0.00	0	0.00	
265285111	Mathavanga to Haripur	3.00	1.00	1.00	0.00	0.00	0.00	0	0.00	0	0.00	
265285112	Mathavanga to chandinagar darimatha	3.00	2.00	2.00	0.00	0.00	0.00	0	0.00	0	0.00	
265285113	Mathavanga to Bildhuria madrasa	2.00	2.00	2.00	0.00	0.00	0.00	0	0.00	0	0.00	
265285114	Debdun madrasa to Naragati bazer via h/o Atiar bhua	3.00	3.50	3.50	0.00	0.00	0.00	0	0.00	0	0.00	
265285115	Panipara to Ramnagar via Joy nagor bazer	2.50	2.50	2.50	0.00	0.00	0.00	0	0.00	0	0.00	
265285116	Panipara to Moyna para Road via Charsurtail Road	2.80	7.00	7.00	0.00	0.00	0.00	0	0.00	0	0.00	
265285117	Charsuktial H/O Kala mia To H/O Khalil Shak via Charsuktial Reg:pry school	2.70	2.00	2.00	0.00	0.00	0.00	0	0.00	0	0.00	
265285118	Dhusahati to Kalabaria Sluice gate via Paduma pry school	2.70	2.00	2.00	0.00	0.00	0.00	0	0.00	0	0.00	
265285119	Babupur bottala To Dalua road	3.00	3.50	3.50	0.00	0.00	0.00	0	0.00	0	0.00	
265285120	Babupur pacca Road to near H/o Binod babu To Babupur bill Road	3.00	3.00	3.00	0.00	0.00	0.00	0	0.00	0	0.00	
265285121	Madabpasha pacca road near biswash bari mosque To Khal Road	3.00	3.00	3.00	0.00	0.00	0.00	0	0.00	0	0.00	
265285122	Madabpasha pacca road near mondir To Madabpasha Bill Road	3.00	3.00	3.00	0.00	0.00	0.00	0	0.00	0	0.00	
265285123	madabpasha sluice gate to Hamidpur U.P. office/Gazirhat Bazar Road	3.00	5.50	5.50	0.00	0.00	0.00	0	0.00	0	0.00	
265285124	Bisnapur river to Bisnapur Silimpur Road	3.00	2.00	2.00	0.00	0.00	0.00	0	0.00	0	0.00	
265285125	From char mosondapur Vhombag near H/O Miny dorji To Vhombag hat road	3.00	1.00	1.00	0.00	0.00	0.00	0	0.00	0	0.00	
265285126	Bhombag Sluice gate (north side) Bishnuour Silim pru Road	3.10	3.00	3.00	0.00	0.00	0.00	0	0.00	0	0.00	
265285127	Silimpur Near H/O Jahidul molla To silimpur Bill Via H/O kader molla	2.90	1.50	1.50	0.00	0.00	0.00	0	0.00	0	0.00	
265285128	Ramanando Clinic To gazirhat siolimpur Road.	2.90	1.40	1.40	0.00	0.00	0.00	0	0.00	0	0.00	
265285129	Silimpur Puja mondir To Silimpur Bill via H/O. Basudev Biswash Road	2.90	1.30	1.30	0.00	0.00	0.00	0	0.00	0	0.00	
265285130	Kharoria Abasan to Kharoria Mollabari Bazar Road	3.50	0.90	0.90	0.00	0.00	0.00	0	0.00	0	0.00	
265285131	Mouli bottala to Daspara Road	3.00	1.00	1.00	0.00	0.00	0.00	0	0.00	0	0.00	
265285132	Mouli To Basundara Mondir	3.00	0.80	0.80	0.00	0.00	0.00	0	0.00	0	0.00	
265285133	Mouli culvert To Basundhra Mondir Road	3.00	0.80	0.80	0.00	0.00	0.00	0	0.00	0	0.00	
265285134	From south mouli bottala To Mouli vill. Road via H/O Rishekash Membar	3.00	1.00	1.00	0.00	0.00	0.00	0	0.00	0	0.00	
265285135	Mouli Madrasa To Mouli West para Road	3.00	1.00	1.00	0.00	0.00	0.00	0	0.00	0	0.00	
265285136	From mouli main road To H/O. Ajibar shaka Via h/O Kasam Shaka	3.00	1.00	1.00	0.00	0.00	0.00	0	0.00	0	0.00	
265285137	From mouli main road near H/O saki molla To H/O Pakhi shaka road	2.60	0.50	0.50	0.00	0.00	0.00	0	0.00	0	0.00	
265285138	From mouli main road near H/O Zafar shaka To H/O Babu shaka Road	2.60	0.50	0.50	0.00	0.00	0.00	0	0.00	0	0.00	
265285139	Talidanga govt. pry. School To H/O. Molaleb shaka	3.00	1.50	1.50	0.00	0.00	0.00	0	0.00	0	0.00	
265285140	Naya mouli To Mouli Bazar Road	3.00	2.50	2.50	0.00	0.00	0.00	0	0.00	0	0.00	
265285141	sibanandapur pry.schoo, To H/o bivas Das via dumuria old Mosque	3.00	2.50	2.50	0.00	0.00	0.00	0	0.00	0	0.00	
265285142	From Chitra river at Hariarghop to Bagdanga Khal	4.00	3.00	3.00	0.00	0.00	0.00	0	0.00	0	0.00	
265285143	From Chitra river at Hariarghop to Charramsidi vill Road	3.00	3.20	3.20	0.00	0.00	0.00	0	0.00	0	0.00	
265285144	From H/O azizar at hariarghop To land of Suvas Road	3.00	1.00	1.00	0.00	0.00	0.00	0	0.00	0	0.00	
265285145	Pakalbari pacca Road To river Ghat Road	3.66	1.35	1.35	0.00	0.00	0.00	0	0.00	0	0.00	
265285146	Kanchanpur pacca road To Khaghat Road	3.00	0.45	0.45	0.00	0.00	0.00	0	0.00	0	0.00	
265285147	Sukta gram bazar To khaghat Road	3.00	1.00	1.00	0.00	0.00	0.00	0	0.00	0	0.00	
265285148	Sukta gram Darga mot To Khalukhali soiling road via Datta Send.school north side of Sonirvor khal	3.00	1.50	1.50	0.00	0.00	0.00	0	0.00	0	0.00	
265285149	From Bawaisono pacca road (near high school field) To H/O Abdullalhel Khafi road	3.00	2.00	2.00	0.00	0.00	0.00	0	0.00	0	0.00	
VILLAGE ROAD-B TOTAL: 130 Nos. Road				222.33	217.60	0.95	3.78	0.00	38	128.61	13	141.00

BASIC INFORMATION OF ROAD

DIVISION : KHULNA

DISTRICT : NARAIL

ROAD CODE	ROAD NAME	CREST WIDTH (m)	TOTAL LENGTH (Km)	SURFACE TYPE-WISE BREAKE-UP (Km)				STRUCTURE		EXISTING GAP	
				EARTHEN	FLEXIBLE PAVEMENT (BC)	BRICK PAVEMENT (WBM/HBB/BFS)	RIGID PAVEMENT (CC/RCC)	NUMBER	SPAN (m)	NUMBER	SPAN (m)
1	2	3	4	5	6	7	8	9	10	11	12
KALIA UPAZILA TOTAL: 192 Nos. Road			528.76	404.39	98.86	25.51	0.00	288	889.92	20	258.00

ROAD MAP LOHAGARA UPAZILA NARAIL DISTRICT

UPAZILA SALIKHA

DISTRICT MAGURA

DISTRICT FARIDPUR
UPAZILA ALFADANGA

UPAZILA NARAIL SADAR

DISTRICT GOPALGANJ
UPAZILA KASIANI

UPAZILA NARAIL SADAR

DISTRICT GOPALGANJ
UPAZILA GOPALGANJ SADAR

LEGEND

Administrative Boundary

- International Boundary
- District Boundary
- - - Upazila Boundary
- Union Boundary
- Municipal Boundary

Administrative HQs

- District HQ
- Upazila HQ
- ▲ Union HQ

Physical Infrastructures

- National Highways
- Regional Highways
- Zila Road
- Upazila Road (Pucca)
- Upazila Road (Katcha)
- Union Road (Pucca)
- Union Road (Katcha)
- Village Road A (Pucca)
- Village Road A (Katcha)
- Village Road B (Pucca)
- Village Road B (Katcha)
- Paurashava Road
- Railway Network
- Embankment
- Telecommunication Line
- Power Transmission Line

Natural Features

- Wide River
- Water Bodies
- Sandy Area
- Khal
- Forest
- Hill

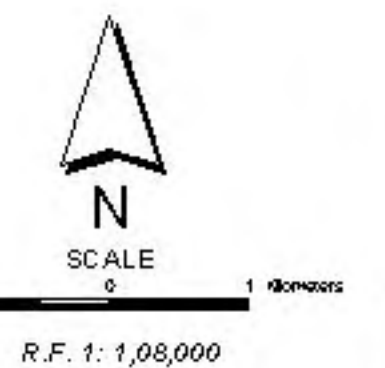
Socio-Economic Infrastructures

- Growth Centre
- ▲ Small Hat/Bazar
- Police Station
- Upazila Health Complex
- Family welfare Centre
- Community Clinic
- Post Office
- College
- High School
- Primary School
- Madrasa
- ▲ Mosque
- ▲ Ashrayan/Abasan
- ▲ Temple

Compiled from : LGED Upazila Base Maps 1994-95, Landsat TM 1998,
GPS Survey 1999 and Field Checking in November 2004
Projection : Lambert's Conformal Conic

PREPARED BY : GIS UNIT

LOCAL GOVERNMENT ENGINEERING DEPARTMENT



BASIC INFORMATION OF ROAD

DIVISION : KHULNA

DISTRICT : NARAIL

ROAD CODE	ROAD NAME	CREST WIDTH (m)	TOTAL LENGTH (Km)	SURFACE TYPE-WISE BREAK-UP (Km)				STRUCTURE		EXISTING GAP	
				EARTHEN	FLEXIBLE PAVEMENT (BC)	BRICK PAVEMENT (WBM/HBB/BFS)	RIGID PAVEMENT (CC/RCC)	NUMBER	SPAN (m)	NUMBER	SPAN (m)
1	2	3	4	5	6	7	8	9	10	11	12

UPAZILA : LOHAGARA

ROAD TYPE : UPAZILA ROAD

265522001	Laksmipasa - Mohajon Road	7.32	13.50	0.00	13.50	0.00	0.00	11	29.80	0	0.00
265522002	Lohagara - Sairbar Hat	7.32	12.00	0.00	12.00	0.00	0.00	11	38.90	0	0.00
265522003	Lohagara - Radhanagar Via Itna	7.00	10.93	2.09	7.28	1.56	0.00	4	25.00	0	0.00
265522004	Siarbar GC- Mithapur GC via Lahuria road	7.00	21.81	11.26	9.25	1.30	0.00	7	30.00	0	0.00
265522006	Lahuria kaligonj bazar-Mithapur Bazar Rd.(via Charbalidia)(UZR #472)	4.88	10.00	8.85	0.00	1.15	0.00	3	4.42	4	92.00

UPAZILA ROAD TOTAL: 5 Nos. Road 68.24 22.20 42.03 4.01 0.00 36 128.12 4 92.00

ROAD TYPE : UNION ROAD

265523001	Lohagara-Joypur UP Road	4.10	5.00	0.90	4.10	0.00	0.00	8	26.10	0	0.00
265523002	Kundushi - Gahga(Kotakole UP)	4.20	8.42	0.00	0.87	7.55	0.00	13	33.00	0	0.00
265523005	Arenda (Kashipur UP) - Manikgonj hat	4.90	6.50	0.00	2.15	4.35	0.00	3	13.00	1	100.00
265523006	Arenda (Kashipur UP) - Lutia Bazar Rd.	3.50	12.60	8.25	4.35	0.00	0.00	21	35.42	0	0.00
265523008	Manikganj bazar - Lahuria UP Rd.	4.10	9.20	6.22	2.98	0.00	0.00	7	22.60	0	0.00
265523012	Naldi UP - Lahuria Rd.	3.50	12.25	10.95	1.30	0.00	0.00	7	22.90	2	50.00
265523021	Digholia Bazar - Kumri hat Rd.	4.10	6.80	2.79	4.01	0.00	0.00	4	28.00	0	0.00
265523022	Digholia-Talbaria Hat road	3.50	5.53	1.00	4.53	0.00	0.00	3	4.20	1	5.00

UNION ROAD TOTAL: 8 Nos. Road 66.30 30.11 24.29 11.90 0.00 66 185.22 4 155.00

ROAD TYPE : VILLAGE ROAD-A

265524005	Lahuria Bazar-Cimanan Chor	5.00	4.70	4.70	0.00	0.00	0.00	1	12.00	0	0.00
265524006	Mondal Bazar - Gopalpur Rd.	3.50	2.00	2.00	0.00	0.00	0.00	2	5.00	1	10.00
265524007	Lahuria - Naldi Via Dharpara	4.00	4.79	4.79	0.00	0.00	0.00	1	2.00	0	0.00
265524008	Lahuria -Modhumoti Ghat	4.10	1.42	1.42	0.00	0.00	0.00	2	3.00	0	0.00
265524010	Kaligonj -Jamargop	4.00	3.60	1.80	1.80	0.00	0.00	3	13.00	0	0.00
265524017	Arpara-Chatrhazari Rd.	3.00	4.29	4.29	0.00	0.00	0.00	0	0.00	0	0.00
265524024	Lonkerchar River Ghat - Paranpur	4.50	2.50	2.50	0.00	0.00	0.00	0	0.00	0	0.00
265524031	Kaligonj Bazar - Tetulbaria Rd	3.00	3.00	3.00	0.00	0.00	0.00	1	3.50	2	20.00
265524032	Lohagara Bazar - Charkarfa	3.00	3.00	3.00	0.00	0.00	0.00	2	5.00	0	0.00
265524034	Joypur FRB-Lohagara Bazar	4.10	0.60	0.00	0.60	0.00	0.00	0	0.00	0	0.00
265524049	Kaligonj bazar - River ghat Rd.	4.00	1.50	1.50	0.00	0.00	0.00	0	0.00	1	2.00
265524051	Shamukkholi - Satrashazari	2.00	2.80	1.20	1.60	0.00	0.00	3	11.00	0	0.00
265524058	Sardar para - Collage para Rd	2.00	0.80	0.80	0.00	0.00	0.00	0	0.00	0	0.00
265524063	Lahuria bazar - Rownagar Rd	3.50	0.75	0.75	0.00	0.00	0.00	1	2.50	0	0.00
265524072	Salnagar UP office - Salnagar FWC	3.80	1.80	1.80	0.00	0.00	0.00	2	6.00	0	0.00
265524074	Raghunathpur-Taltala Satrahazari bazar Rd	3.00	3.50	2.96	0.55	0.00	0.00	1	1.00	0	0.00
265524075	Rampur-Singia Rd.	3.66	1.50	1.50	0.00	0.00	0.00	1	3.50	0	0.00
265524076	Lohagara-Kalna R&H Mor to Gandobaria to Moshra Rd.	3.00	0.70	0.70	0.00	0.00	0.00	0	0.00	0	0.00
265524077	Lahuria Azizur Rahman Balika School - Barobari Khola Rd.	4.00	2.20	0.48	0.00	1.73	0.00	2	1.20	0	0.00
265524078	Kalna C&B - Tetulia Modhumoti Ghat Road	4.50	3.60	2.60	1.00	0.00	0.00	2	7.00	0	0.00
265524079	Laxmipasha R&H - Laxmipasha U.P.Office Rd.	3.00	0.75	0.00	0.08	0.67	0.00	1	1.00	0	0.00
265524080	Itna - Radhanagar Rd.	4.00	2.70	2.70	0.00	0.00	0.00	1	2.50	0	0.00
265524081	Kargati - Telkara Dighilia bazar Rd.	3.00	7.27	6.37	0.90	0.00	0.00	3	7.50	1	3.50
265524082	Laxmipasha River ghat Rd.	4.30	4.30	2.95	1.35	0.00	0.00	3	1.80	0	0.00
265524083	Singia - Digholia bazar	3.20	10.00	10.00	0.00	0.00	0.00	7	21.00	0	0.00
265524084	Satrahazari bazar - Brommandanga bazar	3.30	8.90	8.25	0.65	0.00	0.00	6	16.00	1	6.00
265524085	Siarbar hat GCC - Chorgopalpur ghat	4.50	7.60	0.00	7.60	0.00	0.00	3	10.50	0	0.00
265524086	Lohagara Tetulia Kheaghat Rd.	3.20	3.46	2.16	0.00	1.30	0.00	3	8.50	0	0.00
265524087	Itna High School - Dhalaitola Lanch ghat Rd.	4.50	2.56	0.00	2.31	0.25	0.00	1	2.50	0	0.00
265524088	Kalagachi bazar - Manikgonj bazar Rd.	3.00	4.95	4.95	0.00	0.00	0.00	3	8.50	0	0.00

BASIC INFORMATION OF ROAD

DIVISION : KHULNA

DISTRICT : NARAIL

ROAD CODE	ROAD NAME	CREST WIDTH (m)	TOTAL LENGTH (Km)	SURFACE TYPE-WISE BREAK-UP (Km)				STRUCTURE		EXISTING GAP	
				EARTHEN	FLEXIBLE PAVEMENT (BC)	BRICK PAVEMENT (WBM/HBB/BFS)	RIGID PAVEMENT (CC/RCC)	NUMBER	SPAN (m)	NUMBER	SPAN (m)
1	2	3	4	5	6	7	8	9	10	11	12
265524089	Bordia - Chapulia river ghat Rd.	4.00	2.45	2.45	0.00	0.00	0.00	2	5.00	0	0.00
265524090	Siarbor Hat - Ramkantapur FRB	3.00	1.20	1.20	0.00	0.00	0.00	0	0.00	1	3.50
265524092	Arendha-Sarulia road	4.20	4.65	4.65	0.00	0.00	0.00	2	20.00	0	0.00
265524093	Laxmipasha Thana - Kalibari Rd.	3.50	0.85	0.00	0.34	0.52	0.00	1	0.60	0	0.00
265524094	Chachoi CD - Kalna R&H Rd.	3.50	6.00	0.00	2.84	3.16	0.00	3	9.50	0	0.00
265524095	Dighalia - Kotakol Lanch Ghat	4.00	2.70	1.12	1.58	0.00	0.00	1	40.00	0	0.00
265524096	Arenda - Kamalprotab Rd.	4.00	4.85	1.00	3.85	0.00	0.00	1	2.50	0	0.00
265524097	Lohagara - Sardarpara	4.80	0.90	0.00	0.00	0.90	0.00	3	5.90	0	0.00
265524098	Maitkumra Asraon Project Rd.	2.90	1.00	1.00	0.00	0.00	0.00	0	0.00	0	0.00
265524099	Kola-Panchuria-Digholia Rd.	3.05	3.40	0.00	0.00	3.40	0.00	1	63.05	0	0.00
265524100	Mithapur - Shakulia Road	3.00	2.80	2.80	0.00	0.00	0.00	0	0.00	0	0.00
265524101	Jalalshe - Chair Bramman Danga	3.00	4.20	4.20	0.00	0.00	0.00	2	8.50	1	20.00
265524102	Pankar char - Fukra Khaghat Rd	3.00	3.34	0.00	3.34	0.00	0.00	0	0.00	0	0.00
265524103	Lankerchar Khaghat - Dopabari	2.50	4.00	4.00	0.00	0.00	0.00	0	0.00	0	0.00
265524104	Bardia - Borfa Rd	2.50	1.50	1.50	0.00	0.00	0.00	0	0.00	2	3.00
265524105	Chardailotpur - Kheaghat Rd	2.40	3.20	3.20	0.00	0.00	0.00	1	3.50	2	5.50
265524106	Kotakal Clinic - Sonadha Road	3.00	3.00	3.00	0.00	0.00	0.00	1	3.50	0	0.00
265524107	Itna Bazzar-Riverghat Rd	3.00	1.00	1.00	0.00	0.00	0.00	0	0.00	1	3.00
265524108	Joypur UP-Bokjhuree Road	4.10	2.00	1.96	0.00	0.04	0.00	1	3.00	0	0.00
265524109	Magura Mohammad pur- Narail road (via mithapur)	3.00	1.05	1.05	0.00	0.00	0.00	0	0.00	0	0.00
VILLAGE ROAD-A TOTAL: 50 Nos. Road			155.63	113.29	30.37	11.97	0.00	74	320.55	13	76.50

ROAD TYPE : VILLAGE ROAD-B

265525001	Shujapur - Nalia Road	3.70	1.59	1.59	0.00	0.00	0.00	0	0.00	0	0.00
265525002	Gopalpur - Nalia Road	3.50	1.00	1.00	0.00	0.00	0.00	0	0.00	0	0.00
265525004	Raygram- Halna Rd.	3.00	2.00	2.00	0.00	0.00	0.00	2	13.50	0	0.00
265525007	Dinonathpara-Gobindhapur Rd.	0.30	1.40	1.40	0.00	0.00	0.00	0	0.00	0	0.00
265525008	Bhadradanga -Makrail Rd.	3.00	3.00	3.00	0.00	0.00	0.00	1	2.00	2	6.00
265525009	Uttarpara-Jhikra Rd.	3.00	1.50	1.50	0.00	0.00	0.00	0	0.00	0	0.00
265525010	Shalnagar UP office - Char Salnagar WAPDA Emb.	3.00	3.00	3.00	0.00	0.00	0.00	1	1.80	0	0.00
265525011	Kochobaria village Rd.	2.50	1.00	1.00	0.00	0.00	0.00	0	0.00	0	0.00
265525012	Baikantopypur - Gasbaria Rd.	3.00	5.00	5.00	0.00	0.00	0.00	0	0.00	5	25.00
265525014	Astuil - Ariale Road	4.00	1.00	1.00	0.00	0.00	0.00	0	0.00	0	0.00
265525015	Ariara - Chashi Road	4.00	4.20	4.20	0.00	0.00	0.00	1	2.00	0	0.00
265525016	Morichpasha - Aurpara Village	3.00	1.00	1.00	0.00	0.00	0.00	0	0.00	0	0.00
265525017	Charbalidia - Baladanga Rd.	3.00	4.50	4.50	0.00	0.00	0.00	0	0.00	4	20.00
265525018	Ariara - Danair Road	3.00	1.80	1.80	0.00	0.00	0.00	0	0.00	0	0.00
265525019	Char Balidha - Kalinagar Road	3.00	2.00	2.00	0.00	0.00	0.00	2	6.00	0	0.00
265525020	Nalia - Madanpur Rd.	3.00	2.00	2.00	0.00	0.00	0.00	0	0.00	1	5.00
265525021	Kam Thana Village Road	4.20	2.20	2.20	0.00	0.00	0.00	1	0.90	0	0.00
265525022	Amdangha - Ghagol Chaera road	3.75	3.20	3.20	0.00	0.00	0.00	0	0.00	0	0.00
265525023	Pankar Char - Suchail road	4.00	2.20	1.63	0.57	0.00	0.00	0	0.00	0	0.00
265525024	Radhanagar - Kumardanga Dholitala Road	0.00	5.30	5.30	0.00	0.00	0.00	0	0.00	1	2.50
265525025	Lanker Char - Ankora Road	4.50	0.60	0.60	0.00	0.00	0.00	0	0.00	0	0.00
265525026	Radhanager - Digree Char Road	4.00	0.80	0.80	0.00	0.00	0.00	1	4.50	2	6.00
265525029	Mygrame Village Road	4.00	1.40	1.40	0.00	0.00	0.00	0	0.00	0	0.00
265525030	Chapulua - Kashial Road	3.50	1.00	1.00	0.00	0.00	0.00	0	0.00	0	0.00
265525031	Roypasha Char Kotakole Road	3.70	1.60	1.60	0.00	0.00	0.00	0	0.00	0	0.00
265525032	Tikardanga - Kumri Napith Bari Road	2.50	1.30	1.30	0.00	0.00	0.00	0	0.00	0	0.00
265525033	Matheadangha Village Road	4.00	1.25	1.25	0.00	0.00	0.00	0	0.00	0	0.00
265525034	Char Kumri - Char Digolia	3.75	1.78	1.78	0.00	0.00	0.00	0	0.00	0	0.00
265525035	Kolla - Batikhbari	3.00	1.45	1.45	0.00	0.00	0.00	1	1.50	0	0.00
265525036	Nalia Village Rd.	2.80	1.50	1.50	0.00	0.00	0.00	0	0.00	1	3.00
265525037	Mongolhata - Char Mollickpur	3.50	1.70	1.70	0.00	0.00	0.00	3	8.50	0	0.00
265525038	Karfa - Mongolhata	4.00	1.40	1.40	0.00	0.00	0.00	0	0.00	0	0.00
265525039	Boshupoti - Char Sharulia	3.40	1.80	1.80	0.00	0.00	0.00	0	0.00	0	0.00

BASIC INFORMATION OF ROAD

DIVISION : KHULNA

DISTRICT : NARAIL

ROAD CODE	ROAD NAME	CREST WIDTH (m)	TOTAL LENGTH (Km)	SURFACE TYPE-WISE BREAK-UP (Km)				STRUCTURE		EXISTING GAP	
				EARTHEN	FLEXIBLE PAVEMENT (BC)	BRICK PAVEMENT (WBM/HBB/BFS)	RIGID PAVEMENT (CC/RCC)	NUMBER	SPAN (m)	NUMBER	SPAN (m)
1	2	3	4	5	6	7	8	9	10	11	12
265525040	Sharulia Village	1.00	0.80	0.80	0.00	0.00	0.00	0	0.00	0	0.00
265525041	Doha Mollikipur - Car Mollikipur	3.00	6.00	6.00	0.00	0.00	0.00	1	12.00	1	2.50
265525043	Dhailatpur - Lanckerchar Rd	2.50	0.90	0.90	0.00	0.00	0.00	0	0.00	1	4.00
265525045	Par Mollikipur - Noapara	2.00	3.00	3.00	0.00	0.00	0.00	2	7.82	0	0.00
265525046	Narandia - Krishnapur Rd	2.50	1.00	1.00	0.00	0.00	0.00	2	5.00	0	0.00
265525048	Nowagram - Sarul biswas bari Rd	2.30	2.25	1.57	0.68	0.00	0.00	0	0.00	1	5.00
265525049	Digholia - Lutia Rd	2.00	3.20	1.70	1.50	0.00	0.00	1	2.50	1	2.50
265525050	Panchuria - Sonadah Rd	2.20	1.25	1.25	0.00	0.00	0.00	1	6.00	0	0.00
265525051	Kumardanga - Dhalaitala Rd	2.30	1.50	1.50	0.00	0.00	0.00	0	0.00	1	3.00
265525052	Gagha - Jogia Rd	2.00	1.00	1.00	0.00	0.00	0.00	1	4.50	0	0.00
265525053	Char Mollickpur Rd	2.20	1.20	1.20	0.00	0.00	0.00	1	3.50	0	0.00
265525054	Kalna - Charbogjuri Rd	2.50	3.00	3.00	0.00	0.00	0.00	2	6.00	0	0.00
265525055	Radanagar - Kazipara Rd	3.00	3.00	3.00	0.00	0.00	0.00	0	0.00	2	6.00
265525056	Amadah - Nowapara Rd	2.30	2.00	2.00	0.00	0.00	0.00	2	8.50	0	0.00
265525058	Kumri village Rd	2.30	1.00	1.00	0.00	0.00	0.00	0	0.00	0	0.00
265525060	Gasbari- Brammandanga Rd.	3.00	2.00	2.00	0.00	0.00	0.00	0	0.00	1	5.00
265525063	Chcoi Wapda-Chchoi High school Rd.	3.00	3.00	2.30	0.70	0.00	0.00	2	7.00	2	5.00
265525064	Douharpara-Haslagati Rd	3.00	2.80	2.80	0.00	0.00	0.00	0	0.00	2	15.00
265525065	Raygram -Haldla Rd.	3.00	2.28	2.28	0.00	0.00	0.00	0	0.00	2	15.00
265525066	Migram - Kalagachi Rd.	4.00	5.00	5.00	0.00	0.00	0.00	0	0.00	0	0.00
265525067	Nowagram - Debi sultia Rd.	4.00	5.50	1.20	0.85	3.45	0.00	0	0.00	0	0.00
265525068	Perghata-Dhanair Rd.	3.00	2.00	2.00	0.00	0.00	0.00	2	8.00	1	20.00
265525069	Joypur - Narandia Rd	4.00	1.00	0.00	0.00	1.00	0.00	3	8.00	0	0.00
265525070	Ramkantapur - Batasi Rd.	4.90	3.74	3.74	0.00	0.00	0.00	0	0.00	2	10.00
265525071	Kalna - Kamthana Rd	3.00	0.90	0.90	0.00	0.00	0.00	1	2.50	0	0.00
265525072	Kalna P/School - Modhunoti Khea Ghat Rd.	4.50	2.00	2.00	0.00	0.00	0.00	2	7.00	1	3.50
265525073	Lohagara - Chatra Poedar para Rd	3.00	1.30	1.30	0.00	0.00	0.00	0	0.00	0	0.00
265525074	Rest Lohagara C&B Ghat Rd	2.00	0.35	0.35	0.00	0.00	0.00	0	0.00	0	0.00
265525075	Rajupur Vill. Rd	2.00	0.60	0.60	0.00	0.00	0.00	0	0.00	0	0.00
265525076	C&B rd - Mochra S. Ghate	2.00	0.80	0.80	0.00	0.00	0.00	0	0.00	0	0.00
265525077	Joypur UP office - Morishpasha Rd	3.50	5.75	5.75	0.00	0.00	0.00	7	26.00	0	0.00
265525078	Raygram -Sultia Rd.	3.00	3.66	3.66	0.00	0.00	0.00	2	5.00	0	0.00
265525079	Chardoulatpur - Pankarchar Rd	3.30	2.50	2.50	0.00	0.00	0.00	1	4.50	1	1.50
265525080	Lahuria Pashimpara - Haslaghati	3.00	3.13	3.13	0.00	0.00	0.00	5	6.20	0	0.00
265525081	Nowagram - Tal Baria - Wet Para Road	3.70	3.00	2.32	0.68	0.00	0.00	1	4.50	1	2.50
265525082	Lohagara - Vitapara R&H - Mosrawest para Rd.	2.00	2.00	2.00	0.00	0.00	0.00	2	3.40	0	0.00
265525083	Saiabar -Makrail Rd.	4.00	3.50	3.50	0.00	0.00	0.00	1	3.50	1	3.50
265525084	Manikgonj -Ramkanta pur Rd	5.00	3.20	3.20	0.00	0.00	0.00	2	7.00	0	0.00
265525085	Shakulia - Bhatudha road	4.25	6.30	6.30	0.00	0.00	0.00	3	20.00	1	8.00
265525086	Daharpara - Charbalidha	4.00	4.50	4.50	0.00	0.00	0.00	0	0.00	0	0.00
265525087	Chainanar Char - Mondolghati	4.00	3.05	3.05	0.00	0.00	0.00	2	2.00	0	0.00
265525088	Shalnagar - Makrail Road	4.00	6.26	6.26	0.00	0.00	0.00	6	19.50	0	0.00
265525089	Mondol Bhag - Rogunathpur Road	4.00	2.62	2.62	0.00	0.00	0.00	3	7.06	0	0.00
265525090	Ramkantapur - Dhanair Rd.	3.00	5.40	5.40	0.00	0.00	0.00	0	0.00	3	12.00
265525091	Gopinathpur - Laxmipasha	3.00	1.10	0.50	0.00	0.60	0.00	0	0.00	0	0.00
265525092	Tetulbaria WDB - Kasipur Rd.	3.00	3.20	3.20	0.00	0.00	0.00	0	0.00	2	5.00
265525093	Razapur - Makrail Rd.	3.00	2.00	2.00	0.00	0.00	0.00	0	0.00	1	3.00
265525094	Arpara - Kalagachia	3.00	4.13	4.13	0.00	0.00	0.00	0	0.00	3	22.00
265525095	Kam Thana - Kumar Kandha	3.50	3.38	3.38	0.00	0.00	0.00	2	10.00	2	10.00
265525097	Doulotpur - Pankhar Char	4.00	4.65	4.65	0.00	0.00	0.00	0	0.00	0	0.00
265525098	Lonkerchar - Poranpur	4.00	3.80	3.80	0.00	0.00	0.00	2	7.00	0	0.00
265525099	Pankerchar - Itna Old Post Office	4.50	4.00	4.00	0.00	0.00	0.00	0	0.00	0	0.00
265525100	Purshatra - Krishnapur	3.00	2.55	2.55	0.00	0.00	0.00	1	6.00	2	4.00
265525101	Brammoninagar - Nakkholi Rd	3.00	3.50	3.50	0.00	0.00	0.00	2	6.00	0	0.00
265525102	Kolla - Amdadha	4.00	3.40	3.40	0.00	0.00	0.00	1	2.50	0	0.00
265525103	Kolla - Kushiabaria	4.20	3.80	3.80	0.00	0.00	0.00	2	10.60	0	0.00
265525104	khalishakali - Baka Road	4.00	1.20	1.20	0.00	0.00	0.00	1	2.00	0	0.00

BASIC INFORMATION OF ROAD

DIVISION : KHULNA

DISTRICT : NARAIL

ROAD CODE	ROAD NAME	CREST WIDTH (m)	TOTAL LENGTH (Km)	SURFACE TYPE-WISE BREAK-UP (Km)				STRUCTURE		EXISTING GAP		
				EARTHEN	FLEXIBLE PAVEMENT (BC)	BRICK PAVEMENT (WBM/HBB/BFS)	RIGID PAVEMENT (CC/RCC)	NUMBER	SPAN (m)	NUMBER	SPAN (m)	
1	2	3	4	5	6	7	8	9	10	11	12	
265525105	Rampur - Jikra Road	4.20	5.10	4.37	0.73	0.00	0.00	4	10.00	1	2.00	
265525106	Boshupoti - Vatgati	4.25	3.40	3.40	0.00	0.00	0.00	4	4.20	0	0.00	
265525107	Gella Tolla - Boshupoti	3.25	3.00	3.00	0.00	0.00	0.00	1	1.50	0	0.00	
265525108	Kotakole - Talkora	3.50	4.00	4.00	0.00	0.00	0.00	4	10.75	0	0.00	
265525109	Lohagara - Musara	4.25	1.45	0.00	0.00	1.45	0.00	2	3.75	1	3.00	
265525110	Raygrame - Arpara Rd	2.25	4.30	4.30	0.00	0.00	0.00	6	22.50	0	0.00	
265525111	Chachoi - Morichpasha Rd	3.00	2.70	0.00	0.00	2.70	0.00	4	10.00	0	0.00	
265525112	Kamargrame - Teligati	3.00	3.05	3.05	0.00	0.00	0.00	1	2.00	1	2.00	
265525113	Gobindopur - Chachoi Rd	3.20	2.84	2.84	0.00	0.00	0.00	1	2.50	2	9.00	
265525114	Naldi - Nowapara Rd	2.50	2.30	2.30	0.00	0.00	0.00	2	4.50	1	3.00	
265525115	Akidul house beside of Chatra Primary School to Chatra Charghata road	3.66	0.60	0.60	0.00	0.00	0.00	0	0.00	0	0.00	
265525116	Brammoni Nagor-Moti Nagor	3.66	1.50	1.50	0.00	0.00	0.00	0	0.00	0	0.00	
VILLAGE ROAD-B TOTAL: 102 Nos. Road				260.66	245.76	5.71	9.20	0.00	111	353.48	57	254.50
LOHAGARA UPAZILA TOTAL: 165 Nos. Road				550.83	411.36	102.39	37.08	0.00	287	987.37	78	578.00

LEGEND

Administrative Boundary

- International Boundary
- District Boundary
- - - - Upazila Boundary
- Union Boundary
- Municipal Boundary

Administrative HQs

- District HQ
- Upazila HQ
- ▲ Union HQ

Physical Infrastructures

- National Highways
- Regional Highways
- Zila Road
- Upazila Road (Pucca)
- Upazila Road (Katcha)
- Union Road (Pucca)
- Union Road (Katcha)
- Village Road A (Pucca)
- Village Road A (Katcha)
- Village Road B (Pucca)
- Village Road B (Katcha)
- Paurashava Road
- Railway Network
- Embankment
- Telecommunication line
- Power Transmission Line

Natural Features

- Wide River
- Water Bodies
- Sandy Area
- Khal
- Forest
- Hill

Socio-Economic Infrastructures

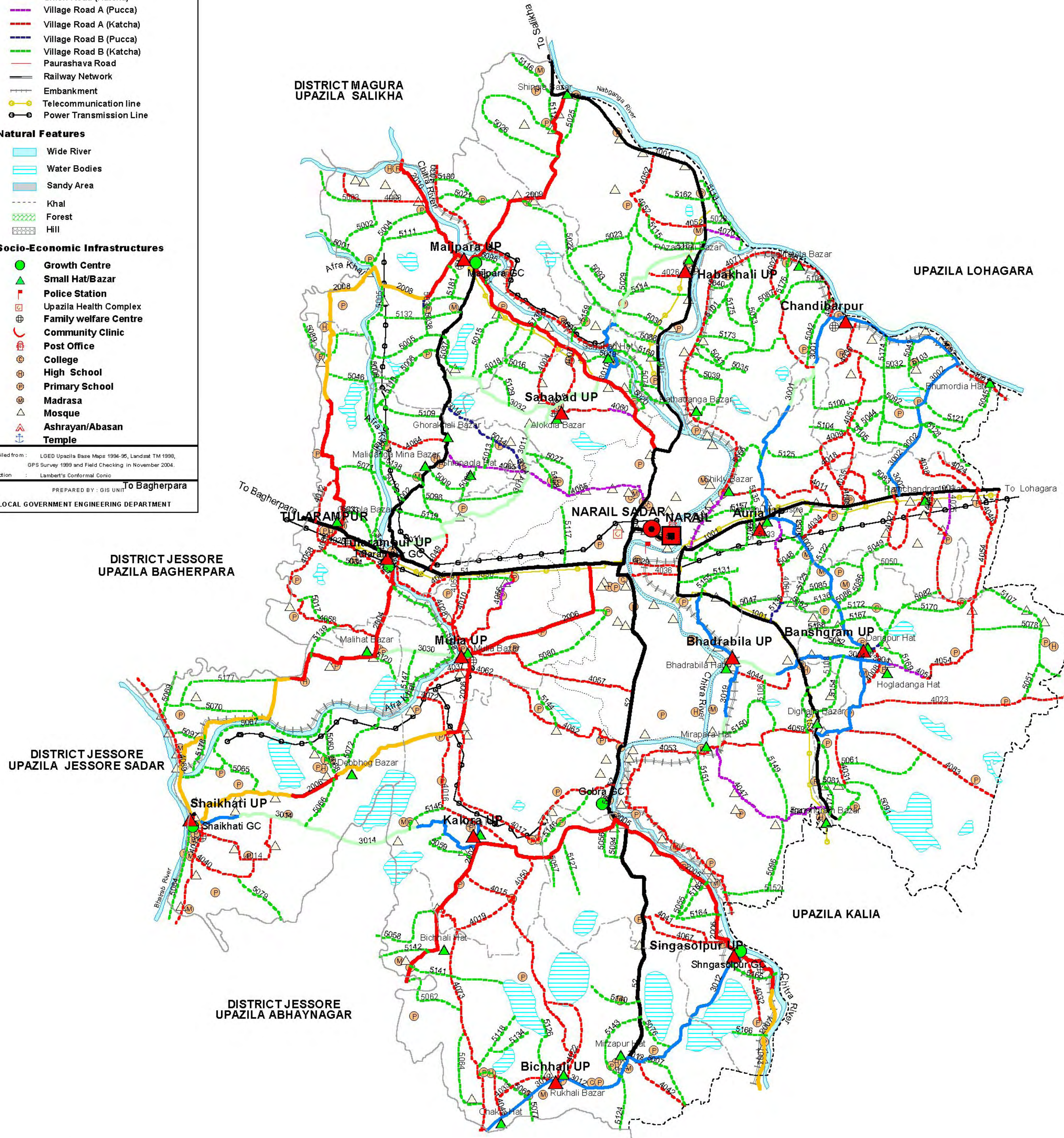
- Growth Centre
- ▲ Small Hat/Bazar
- Police Station
- Upazila Health Complex
- Family welfare Centre
- Community Clinic
- Post Office
- College
- High School
- Primary School
- Madrasa
- Mosque
- Ashrayan/Abasan
- Temple

Compiled from: LGED Upazila Base Maps 1994-95, Landat TM 1998, GPS Survey 1999 and Field Checking in November 2004.
Projection: Lambert's Conformal Conic

PREPARED BY: GIS UNIT

LOCAL GOVERNMENT ENGINEERING DEPARTMENT

ROAD MAP NARAIL UPAZILA NARAIL DISTRICT



BASIC INFORMATION OF ROAD

DIVISION : KHULNA

DISTRICT : NARAIL

ROAD CODE	ROAD NAME	CREST WIDTH (m)	TOTAL LENGTH (Km)	SURFACE TYPE-WISE BREAK-UP (Km)				STRUCTURE		EXISTING GAP	
				EARTHEN	FLEXIBLE PAVEMENT (BC)	BRICK PAVEMENT (WBM/HBB/BFS)	RIGID PAVEMENT (CC/RCC)	NUMBER	SPAN (m)	NUMBER	SPAN (m)
1	2	3	4	5	6	7	8	9	10	11	12

UPAZILA : NARAIL-S

ROAD TYPE : UPAZILA ROAD

265762001	Narail-Maizpara Road	7.30	8.00	0.00	8.00	0.00	0.00	13	29.50	0	0.00
265762002	Gobra - Vatpara Rd.	7.30	12.99	0.00	12.99	0.00	0.00	10	15.64	0	0.00
265762004	Tularampur - Shaikhati	6.50	12.00	5.90	6.10	0.00	0.00	14	74.02	1	100.00
265762005	Gobra - Singasolpur Rd	4.25	5.60	0.00	5.60	0.00	0.00	11	10.70	0	0.00
265762006	Narail - Shahikati via Mulia (UZR # 476)	4.25	15.30	7.08	4.72	3.50	0.00	13	137.25	0	0.00
265762007	Singa Solepur- Khororia Rd.(UZR # 475)	4.90	3.70	0.00	0.00	3.70	0.00	4	2.30	0	0.00
265762008	Gabtala R&H-Maizpara (G.C)Road (UZR # 470)	4.25	11.23	7.68	0.00	3.55	0.00	21	39.10	1	115.00
265762009	Maizpara -Uttara sing road	4.50	6.00	0.00	6.00	0.00	0.00	0	0.00	0	0.00
265762010	Gorerhat - Maizpara	5.00	3.30	0.00	3.30	0.00	0.00	13	7.80	0	0.00

UPAZILA ROAD TOTAL: 9 Nos. Road 78.12 20.66 46.71 10.75 0.00 99 316.31 2 215.00

ROAD TYPE : UNION ROAD

265763001	Nakosi Bazar (Auria UP)- Chalitala Bazar(Chandibarpur UP)	4.50	6.37	1.05	5.32	0.00	0.00	7	13.78	0	0.00
265763002	Dattapara-Chalitala Bazar(Chandibarpur UP) road	4.25	7.99	0.00	7.99	0.00	0.00	3	6.00	0	0.00
265763003	Nakosi - Sarkeldanga	4.25	8.30	0.00	3.50	4.80	0.00	21	23.95	0	0.00
265763004	Hogladanga Bazar-Bhadrabila UP office via Bhabanipur Rd.	4.25	3.85	0.60	0.93	2.32	0.00	7	18.03	0	0.00
265763010	Shahabad UP - Hobokhali U.P.	4.50	7.03	4.80	0.56	1.67	0.00	8	37.04	0	0.00
265763011	Shahabad UP office-Tularampur GC	4.50	6.42	6.42	0.00	0.00	0.00	7	18.79	2	2.00
265763012	Singasolpur - Chakoi via Rukhali Rd	4.25	9.80	0.00	8.70	1.10	0.00	16	29.20	0	0.00
265763014	Kolora (Akdia) UP office-Shaikhati GC Rd.	4.30	9.50	8.13	1.37	0.00	0.00	12	23.05	0	0.00
265763019	Auria More -Mirapara bazar via Bhadrabila UP Rd	4.25	5.39	1.11	4.28	0.00	0.00	5	3.00	0	0.00
265763030	Mulia UP- Maliat bazar Rd.	4.08	2.45	2.45	0.00	0.00	0.00	2	4.00	0	0.00
265763032	Sahabad UP (Alukdia) - Malidanga Minabazar Road	3.75	3.75	3.75	0.00	0.00	0.00	1	3.00	0	0.00

UNION ROAD TOTAL: 11 Nos. Road 70.85 28.32 32.64 9.89 0.00 89 179.84 2 2.00

ROAD TYPE : VILLAGE ROAD-A

265764001	Fedy hat - Arenda	3.00	1.40	1.40	0.00	0.00	0.00	1	0.60	0	0.00
265764002	Jangle gram - Chandiborpur	3.60	3.48	3.48	0.00	0.00	0.00	4	3.00	0	0.00
265764003	Maizpara-Soluia Rd.	3.60	4.80	4.80	0.00	0.00	0.00	2	1.20	0	0.00
265764004	Alukdia - Saraspur	3.00	1.83	1.83	0.00	0.00	0.00	2	1.20	0	0.00
265764006	Abad R&H - Abad villag Rd.	3.10	1.25	1.25	0.00	0.00	0.00	2	1.20	0	0.00
265764007	Shahabad UP office -Soroshpur Rd.	3.25	1.83	1.83	0.00	0.00	0.00	2	1.20	0	0.00
265764008	Dariapur UP office -Hogladanga Rd.	3.00	1.00	1.00	0.00	0.00	0.00	2	0.60	0	0.00
265764009	Muldair RHD - village Rd.	3.50	2.70	2.30	0.00	0.40	0.00	2	1.20	0	0.00
265764010	Durbajuri- Village Rd.	4.00	2.55	2.55	0.00	0.00	0.00	1	0.60	1	1.50
265764011	Taltala RHD - Taltala village Rd.	3.50	2.50	2.50	0.00	0.00	0.00	2	1.20	1	1.00
265764012	Chaschra RHD - Chschra village Rd.(North para)	3.00	1.00	1.00	0.00	0.00	0.00	2	1.20	0	0.00
265764013	Sheikhati up office - Nagar	3.50	2.80	2.80	0.00	0.00	0.00	4	6.40	0	0.00
265764014	Shaikhati - Kaizeda	3.00	3.87	3.87	0.00	0.00	0.00	2	1.60	0	0.00
265764015	Agdia Village road	3.50	2.50	2.50	0.00	0.00	0.00	2	4.30	0	0.00
265764016	Akdia - Nirali	2.50	2.50	2.50	0.00	0.00	0.00	1	0.60	0	0.00
265764017	Gobra bazar - Bahirgram bazar	1.50	7.65	7.65	0.00	0.00	0.00	4	13.80	0	0.00
265764018	Kamlapur - Muldair	3.00	3.15	3.15	0.00	0.00	0.00	1	0.60	0	0.00
265764019	Mustarhat - Bichali Rd.	3.00	2.90	2.90	0.00	0.00	0.00	2	3.40	0	0.00
265764020	Chanchna RHD - Chanchna village (Westpara)	3.00	1.50	1.50	0.00	0.00	0.00	1	0.60	0	0.00
265764021	Tularampur R&H-Khoredanga	3.50	3.50	1.50	0.00	2.00	0.00	2	2.80	0	0.00
265764022	Bichali UP office - Rukhali village Rd.	3.00	1.00	1.00	0.00	0.00	0.00	1	0.60	1	0.60
265764023	Mathabanga - Nondokhol Road	3.50	7.40	7.40	0.00	0.00	0.00	4	8.12	1	15.00
265764024	Burikhali RHD - Uttar Burikhali Rd.	3.00	1.85	1.85	0.00	0.00	0.00	2	1.20	1	4.00

BASIC INFORMATION OF ROAD

DIVISION : KHULNA

DISTRICT : NARAIL

ROAD CODE	ROAD NAME	CREST WIDTH (m)	TOTAL LENGTH (Km)	SURFACE TYPE-WISE BREAK-UP (Km)				STRUCTURE		EXISTING GAP	
				EARTHEN	FLEXIBLE PAVEMENT (BC)	BRICK PAVEMENT (WBM/HBB/BFS)	RIGID PAVEMENT (CC/RCC)	NUMBER	SPAN (m)	NUMBER	SPAN (m)
1	2	3	4	5	6	7	8	9	10	11	12
265764025	Chowgacha - Salikha	3.00	6.30	6.30	0.00	0.00	0.00	2	2.43	0	0.00
265764026	Hobokhali Up office - Sadhukhali village Rd.	3.15	2.35	2.35	0.00	0.00	0.00	2	1.20	1	0.60
265764027	Baliadanga - Ramchandrapur	3.50	3.23	3.23	0.00	0.00	0.00	4	9.50	0	0.00
265764028	Tularampur RHD - Echarbha village Rd.	3.00	2.05	2.05	0.00	0.00	0.00	2	1.20	1	1.00
265764029	Auria RHD - Pankbila ferryghat Rd.	3.00	2.15	2.15	0.00	0.00	0.00	3	1.80	0	0.00
265764030	Maizpara - Bamankhali	3.00	3.25	2.80	0.45	0.00	0.00	10	7.84	0	0.00
265764031	Gopalpur - Bashgram	3.00	2.70	2.70	0.00	0.00	0.00	3	3.70	0	0.00
265764032	Singasalpur Village road	3.50	1.38	1.38	0.00	0.00	0.00	2	0.60	0	0.00
265764033	Rukhali - Chakoi Rd.	3.00	2.80	2.80	0.00	0.00	0.00	3	1.80	1	1.00
265764034	Taltala RHD - Roghunathpur Rd.	3.20	2.90	0.00	0.00	2.90	0.00	2	0.33	0	0.00
265764035	Dhowatala RHD - Uttar Dowatala Rd.	3.30	2.00	0.61	0.00	1.40	0.00	1	0.60	1	0.60
265764036	Ponkabila RHD - Ruggonj Kheyghat Rd.	3.20	3.00	1.70	0.00	1.30	0.00	2	1.60	0	0.00
265764037	Korgram Village road	3.00	2.60	2.60	0.00	0.00	0.00	1	0.60	1	10.00
265764038	Uttar Borikhali RHD - Beelpara Rd.	3.00	3.00	3.00	0.00	0.00	0.00	1	0.60	1	5.00
265764039	Chalitatala Village Road	3.20	1.00	0.00	1.00	0.00	0.00	1	0.60	0	0.00
265764040	Shaikhathi - Puchasha Rd.	3.00	2.90	0.90	0.00	2.00	0.00	2	1.20	1	2.00
265764041	Solepur (High school) - Borokola Tanrakhali Rd.	3.20	3.60	1.60	1.00	1.00	0.00	1	0.60	1	10.00
265764042	Mirzapur - Tarapur Rd.	3.00	3.40	0.90	0.00	2.50	0.00	1	0.60	1	10.00
265764043	Chakoi - Modhurgati Rd.	3.30	2.30	1.15	0.00	1.15	0.00	1	0.60	0	0.00
265764044	Bhadrabila UP office - Bhadrabila Eastpara Rd	3.00	2.50	2.50	0.00	0.00	0.00	1	0.60	0	0.00
265764045	Saratola RHD - Char salika Rd.	3.20	3.90	3.00	0.00	0.90	0.00	2	3.10	0	0.00
265764046	Burikhali RHD-Charshalika	3.10	3.50	3.50	0.00	0.00	0.00	1	0.60	0	0.00
265764047	Mirapara - Bansgram	3.00	4.85	2.77	1.81	0.27	0.00	6	23.70	1	1.00
265764048	Gobra - Mirjapur Road	4.22	6.70	0.00	0.00	6.70	0.00	9	30.04	0	0.00
265764049	Betenga - Abad RHD road	3.60	1.50	1.50	0.00	0.00	0.00	7	10.90	0	0.00
265764050	Rukhali Bazar (up office)- Akdia char FRB Rd.	3.00	6.80	6.80	0.00	0.00	0.00	4	39.60	0	0.00
265764051	Muldair R&H -Chalitatala bazar Rd.	3.50	6.40	6.40	0.00	0.00	0.00	7	13.30	0	0.00
265764052	Hobokhali R&H - Harigora R&H Rd	3.60	5.15	4.05	0.00	1.10	0.00	6	8.60	0	0.00
265764053	Mirapara bazar-Raghunathpur	3.66	11.10	6.10	0.00	5.00	0.00	3	20.00	0	0.00
265764054	Chowgacha RHD - Hogladanga Rd.	3.00	7.70	6.10	1.60	0.00	0.00	7	20.00	0	0.00
265764055	Durbaguri R&H Mulia UP office Rd	3.20	2.55	2.55	0.00	0.00	0.00	3	8.00	0	0.00
265764056	Sitarampur R&H- Mulia UP office Rd.	3.10	2.70	1.20	0.00	1.50	0.00	2	14.56	0	0.00
265764057	Mulia UP office -Barenda Rd.	3.50	4.42	4.42	0.00	0.00	0.00	5	14.50	0	0.00
265764058	Chanchara R&H-Benahati Rd (FRB).	3.00	5.31	5.31	0.00	0.00	0.00	2	3.00	1	1.00
265764059	Mirapara- Digholia bazar via Aterhat Rd.	3.00	3.50	3.50	0.00	0.00	0.00	2	3.10	0	0.00
265764060	Garuchira-Alukdia UP office Rd.	3.80	5.66	5.12	0.55	0.00	0.00	2	1.20	0	0.00
265764061	Nakoshi - Fulswar R&H Rd.	3.10	2.20	1.20	0.00	1.00	0.00	6	10.73	0	0.00
265764062	Birgram R&H- Mulia UP office Rd.	3.00	6.10	4.10	0.00	2.00	0.00	4	18.20	0	0.00
265764063	Gopalpur R&H-Digholia bazar Rd.	3.50	5.40	5.40	0.00	0.00	0.00	3	11.00	0	0.00
265764064	Minabazar- Debipur Ferryghat Road	3.66	1.50	1.50	0.00	0.00	0.00	3	3.70	0	0.00
265764065	Malidanga (GCCR) - Durgapur RHD Rd.	3.00	6.15	0.00	1.55	4.60	0.00	7	15.60	0	0.00
265764067	Solepur Kheyghat - Borokola Rd.	4.00	2.30	0.00	0.00	2.30	0.00	2	12.60	0	0.00
265764068	Maizpara - Dhalgram Rd.	4.00	2.10	2.10	0.00	0.00	0.00	3	3.20	0	0.00
265764069	Afraghat - Bashunda bazar road	4.00	2.80	0.00	2.80	0.00	0.00	8	7.30	0	0.00
265764070	Bhandaripara RHD - Naldi Ferryghat Rd.	4.90	1.60	0.00	1.60	0.00	0.00	4	2.40	0	0.00
265764071	Simahkali RHD - Noldi ferry ghat	4.50	10.00	7.05	0.00	2.95	0.00	6	8.80	0	0.00
265764072	Nirali - Hariakhali road	4.00	1.00	1.00	0.00	0.00	0.00	2	1.20	0	0.00
265764073	Chakoi chowmatha - Bichali FRB Road	3.90	6.35	6.35	0.00	0.00	0.00	7	11.90	0	0.00

VILLAGE ROAD-A TOTAL: 71 Nos. Road

249.61 194.29 12.35 42.97 0.00 216 416.05 16 64.30

ROAD TYPE : VILLAGE ROAD-B

265765001	Poradanga Village Road	3.05	3.00	3.00	0.00	0.00	0.00	0	0.00	6	6.40
265765002	Kalukhali - Poradanga Road	3.00	1.60	1.60	0.00	0.00	0.00	0	0.00	2	2.00
265765003	Kalukhali - Andulbaria Road	3.00	1.60	1.60	0.00	0.00	0.00	0	0.00	0	0.00
265765004	Kathalbaria - Poradanga	2.50	2.35	2.35	0.00	0.00	0.00	1	1.00	0	0.00
265765005	Hossainpur - Boramara	4.00	2.60	0.96	1.64	0.00	0.00	1	0.60	0	0.00

BASIC INFORMATION OF ROAD

DIVISION : KHULNA

DISTRICT : NARAIL

ROAD CODE	ROAD NAME	CREST WIDTH (m)	TOTAL LENGTH (Km)	SURFACE TYPE-WISE BREAK-UP (Km)				STRUCTURE		EXISTING GAP	
				EARTHEN	FLEXIBLE PAVEMENT (BC)	BRICK PAVEMENT (WBM/HBB/BFS)	RIGID PAVEMENT (CC/RCC)	NUMBER	SPAN (m)	NUMBER	SPAN (m)
1	2	3	4	5	6	7	8	9	10	11	12
265765006	Peroli River side road	1.00	2.40	2.40	0.00	0.00	0.00	0	0.00	3	20.00
265765007	Mirzapur - Tarapu Rd.	3.00	2.00	2.00	0.00	0.00	0.00	0	0.00	1	7.00
265765008	Boramara Village road	3.00	2.02	2.02	0.00	0.00	0.00	0	0.00	4	8.00
265765009	Malidanga Village road	3.00	1.11	1.11	0.00	0.00	0.00	1	1.20	1	10.00
265765010	Peroli - Peroli River	3.00	1.30	1.30	0.00	0.00	0.00	1	1.83	2	2.50
265765013	Jurulia Village road	3.00	2.70	2.70	0.00	0.00	0.00	0	0.00	5	19.00
265765014	Kodla - Jurulia	3.00	1.35	0.00	0.00	1.35	0.00	4	9.70	0	0.00
265765015	Charikhada - Alukdia	3.00	2.06	2.06	0.00	0.00	0.00	1	1.00	0	0.00
265765016	Balrampur - Naranpur	3.00	2.15	2.15	0.00	0.00	0.00	1	1.00	5	5.50
265765017	Benahati village Rd.	3.00	1.00	1.00	0.00	0.00	0.00	0	0.00	1	12.00
265765018	Alukdia Village road	3.00	1.15	1.15	0.00	0.00	0.00	0	0.00	2	2.00
265765019	Saraspur Mosque - Shahabad Madrasha	3.00	0.85	0.85	0.00	0.00	0.00	0	0.00	2	2.00
265765020	Shahabad - Daljitpur	2.50	2.20	2.20	0.00	0.00	0.00	2	1.80	2	2.00
265765021	Tarasi - Arangacha	3.00	2.02	2.02	0.00	0.00	0.00	3	5.42	4	6.00
265765022	Charbila - Arangacha	3.00	4.72	4.72	0.00	0.00	0.00	2	1.80	9	27.00
265765023	Dumurtola - Arangacha	3.00	2.10	2.10	0.00	0.00	0.00	0	0.00	2	13.00
265765024	Tarasi Village road	3.20	0.60	0.60	0.00	0.00	0.00	1	1.20	0	0.00
265765025	Komkhali - Singhia	2.80	1.62	1.62	0.00	0.00	0.00	0	0.00	2	2.00
265765026	Comkhali village Rd.	3.60	3.15	3.15	0.00	0.00	0.00	3	6.60	1	1.60
265765027	Nayanpur - Chandpur	3.00	1.25	1.25	0.00	0.00	0.00	0	0.00	1	0.50
265765028	Hobokhali - Naldi bazar	3.25	1.50	1.50	0.00	0.00	0.00	1	1.00	2	2.00
265765029	Dumurtola - Phalia	3.05	1.95	1.95	0.00	0.00	0.00	0	0.00	1	15.00
265765030	Kagogipara - Haidar khola	3.50	1.70	1.70	0.00	0.00	0.00	0	0.00	7	8.00
265765031	Dhunda - Shahabad	3.25	0.50	0.50	0.00	0.00	0.00	1	2.00	0	0.00
265765032	Sibananadapur - Duria	3.00	2.15	2.15	0.00	0.00	0.00	1	3.05	4	3.50
265765033	ChanChra Village road	4.00	1.25	1.25	0.00	0.00	0.00	1	0.90	1	2.00
265765034	ChanChra - Eastpara Road	2.66	1.70	1.70	0.00	0.00	0.00	0	0.00	0	0.00
265765035	Ratdanga - Palpara Rd.	2.66	2.00	2.00	0.00	0.00	0.00	1	0.60	1	0.60
265765036	Sitarampur Village road	3.00	1.15	1.15	0.00	0.00	0.00	0	0.00	1	2.00
265765037	Hossainpur - Boramara	3.00	2.10	2.10	0.00	0.00	0.00	2	1.30	1	1.50
265765038	Doulatpur - Boramara Rd.	3.00	2.08	2.08	0.00	0.00	0.00	1	1.50	0	0.00
265765039	Ratdanga Village road	3.00	2.45	2.45	0.00	0.00	0.00	3	8.60	3	6.00
265765040	Chandrakhali - Sankarpur	3.00	0.80	0.80	0.00	0.00	0.00	0	0.00	1	0.50
265765041	Bhadal - Ratandanga	3.00	2.65	2.65	0.00	0.00	0.00	2	4.30	1	3.00
265765042	Janjalgram - Kurulia	3.00	2.05	2.05	0.00	0.00	0.00	1	0.80	2	2.00
265765043	Sibanadapur - Backsrirampur	3.00	1.70	1.70	0.00	0.00	0.00	2	2.52	2	2.00
265765044	Chakulia - Paikmaary	3.20	2.70	2.70	0.00	0.00	0.00	2	2.52	3	2.50
265765045	Paikmary - Bhomardia	3.00	2.30	2.30	0.00	0.00	0.00	2	2.73	1	2.00
265765046	Chat Bammahat villae Rd.	3.80	1.00	1.00	0.00	0.00	0.00	1	0.60	1	1.00
265765047	Phulswar Village road	3.30	3.30	3.30	0.00	0.00	0.00	4	6.40	0	0.00
265765048	Ballartop - Raghunathpur	3.30	1.74	1.74	0.00	0.00	0.00	0	0.00	3	2.50
265765049	Ballartop - Bathhita	3.00	2.50	2.50	0.00	0.00	0.00	1	3.05	2	2.00
265765050	Bethhita Village road	3.20	1.13	1.13	0.00	0.00	0.00	1	1.52	0	0.00
265765051	Kamalprotap Village road	3.00	1.40	1.40	0.00	0.00	0.00	0	0.00	1	1.00
265765052	Kalagachi Village road	3.00	1.62	1.62	0.00	0.00	0.00	2	9.30	1	1.00
265765053	Raghunathpur - Taltola	3.00	1.10	1.10	0.00	0.00	0.00	0	0.00	1	0.50
265765054	Raghunathpur Village road	3.00	0.70	0.70	0.00	0.00	0.00	1	2.00	0	0.00
265765055	Barogati - Borokula	2.80	2.00	2.00	0.00	0.00	0.00	0	0.00	4	3.00
265765056	Gobra Village road	3.00	1.55	1.55	0.00	0.00	0.00	0	0.00	2	6.00
265765057	Naldirchar Village road	3.50	0.80	0.80	0.00	0.00	0.00	0	0.00	1	0.50
265765058	Bichali - Kalinagar	3.00	1.90	1.90	0.00	0.00	0.00	2	2.00	4	4.00
265765059	Agdia Village road	3.00	1.45	1.45	0.00	0.00	0.00	0	0.00	4	2.50
265765060	Devbhog Village road	3.00	2.00	2.00	0.00	0.00	0.00	1	0.60	4	5.00
265765061	Digholia - Chandanpur	3.00	3.65	3.65	0.00	0.00	0.00	1	0.30	8	23.00
265765062	Rundia Village road	3.00	3.00	3.00	0.00	0.00	0.00	0	0.00	1	3.00
265765063	Chakoi - Northpara	3.00	1.70	1.70	0.00	0.00	0.00	4	4.64	3	2.50
265765064	Aragi - Maricha road	3.00	2.41	2.41	0.00	0.00	0.00	0	0.00	2	2.00

BASIC INFORMATION OF ROAD

DIVISION : KHULNA

DISTRICT : NARAIL

ROAD CODE	ROAD NAME	CREST WIDTH (m)	TOTAL LENGTH (Km)	SURFACE TYPE-WISE BREAK-UP (Km)				STRUCTURE		EXISTING GAP	
				EARTHEN	FLEXIBLE PAVEMENT (BC)	BRICK PAVEMENT (WBM/HBB/ BFS)	RIGID PAVEMENT (CC/RCC)	NUMBER	SPAN (m)	NUMBER	SPAN (m)
1	2	3	4	5	6	7	8	9	10	11	12
265765065	Shaikhathi - Shaikpara	3.00	2.19	2.19	0.00	0.00	0.00	3	6.96	2	1.00
265765066	Kaizda Village road	3.00	1.10	1.10	0.00	0.00	0.00	0	0.00	7	35.50
265765067	Basherdanga - Detbhog road	3.00	5.70	5.70	0.00	0.00	0.00	0	0.00	6	39.00
265765068	Debhog Village road (Southpara)	3.00	1.38	1.38	0.00	0.00	0.00	1	1.52	2	8.50
265765069	Afra - Aladia road	3.00	1.95	1.95	0.00	0.00	0.00	2	2.00	0	0.00
265765070	Afra Village road	2.50	2.25	2.25	0.00	0.00	0.00	1	0.60	1	1.00
265765071	Ooromitna - Devipur	3.00	1.25	1.25	0.00	0.00	0.00	1	1.50	2	3.00
265765072	Hariakholi - Devbhog	3.00	3.20	3.20	0.00	0.00	0.00	2	8.10	1	0.50
265765073	Bhadal - Chandibarpur	3.00	3.20	3.20	0.00	0.00	0.00	2	2.80	1	2.00
265765074	Sholua - Ghorakhali	3.20	8.18	8.18	0.00	0.00	0.00	17	11.02	9	12.00
265765075	Simakhali - Nakosi	3.50	2.95	2.95	0.00	0.00	0.00	1	1.52	4	9.00
265765076	Mirzapur Eastpara village Rd.	3.50	1.90	1.90	0.00	0.00	0.00	2	1.20	1	1.00
265765077	Chakoi - Basuria	3.20	0.50	0.50	0.00	0.00	0.00	1	6.10	2	3.00
265765078	Tabra - Kamalprotap	3.00	1.50	1.50	0.00	0.00	0.00	0	0.00	4	6.00
265765079	Tapanbag - Pashisa	3.00	3.00	3.00	0.00	0.00	0.00	0	0.00	8	7.00
265765080	Betbaria - Satghoria	3.00	3.00	3.00	0.00	0.00	0.00	0	0.00	5	10.00
265765081	Basgram RHD - Kalimon Rd.	3.30	1.35	1.35	0.00	0.00	0.00	1	3.50	1	1.00
265765082	Dariapur - Sumbadanga	3.00	2.60	2.60	0.00	0.00	0.00	0	0.00	4	5.50
265765083	Dattapara - Daotala	3.00	0.90	0.90	0.00	0.00	0.00	0	0.00	2	2.00
265765084	Shaikhathi - Tapanbag	3.00	2.15	2.15	0.00	0.00	0.00	1	1.20	1	1.00
265765085	Jhikra Village road	3.00	1.61	1.61	0.00	0.00	0.00	1	0.60	1	1.00
265765086	Jadunathpur Village road	3.00	2.35	2.35	0.00	0.00	0.00	0	0.00	3	3.50
265765087	Kurulia Village road	3.00	1.60	1.60	0.00	0.00	0.00	0	0.00	2	2.50
265765088	Charbila - Moyakhola	3.00	1.45	1.45	0.00	0.00	0.00	0	0.00	2	1.50
265765089	Bamanhat Village road	3.00	1.05	1.05	0.00	0.00	0.00	1	3.00	4	4.50
265765090	Peroli - Betanga	2.50	0.85	0.85	0.00	0.00	0.00	0	0.00	2	1.50
265765091	Bansgram - Komadanga	2.80	1.80	1.80	0.00	0.00	0.00	0	0.00	2	1.00
265765092	Naora - Mohishkhola	3.00	1.80	1.80	0.00	0.00	0.00	1	1.52	2	2.00
265765093	Ilindi village Rd.	3.00	2.00	2.00	0.00	0.00	0.00	0	0.00	1	15.00
265765094	Gobra Southpara Rd.	3.00	1.50	1.50	0.00	0.00	0.00	0	0.00	1	12.00
265765095	Mizpara bazar - Uarani Shapara Rd.	3.00	1.20	1.20	0.00	0.00	0.00	1	0.60	1	0.60
265765096	Dharramidhe - Char Ramsidhe Rd.	3.00	3.50	3.50	0.00	0.00	0.00	0	0.00	1	15.00
265765097	Afra Badamtala Rd via Eddgha Rd.	2.90	3.00	3.00	0.00	0.00	0.00	2	1.20	1	2.00
265765098	Jurulia Char Maidanga village Rd.	3.00	2.00	2.00	0.00	0.00	0.00	1	1.50	1	1.50
265765099	Charmalidaga Alukdiha Eddgha Rd.	3.00	3.00	3.00	0.00	0.00	0.00	0	0.00	1	3.00
265765100	Dhuria village Rd.	3.00	3.50	3.05	0.00	0.45	0.00	0	0.00	2	2.00
265765101	Sonkorpur villagr Rd.	3.10	2.90	2.90	0.00	0.00	0.00	0	0.00	2	1.80
265765102	Kurolia village Rd. (Westpara)	3.00	3.60	3.30	0.00	0.30	0.00	2	1.20	1	1.00
265765103	Sebanandopur Northpara Rd.	3.00	3.90	2.35	0.00	1.55	0.00	1	0.60	1	1.00
265765104	Amberia west para Rd.	3.00	4.00	4.00	0.00	0.00	0.00	1	0.60	1	1.00
265765105	Nidhekhola village Rd.	3.10	3.80	3.80	0.00	0.00	0.00	2	1.20	1	0.90
265765106	Aterhat Village Rd.	3.00	3.00	3.00	0.00	0.00	0.00	1	0.60	1	0.60
265765107	Char salika - Kamal protap Rd.	3.00	4.50	4.50	0.00	0.00	0.00	2	1.20	1	1.00
265765108	Bhabanipur Village road	3.00	1.90	1.40	0.00	0.50	0.00	1	0.60	1	1.00
265765109	Boramara Village road	3.00	3.20	3.20	0.00	0.00	0.00	1	2.50	1	1.00
265765110	Boramara playground - Boramara river side Rd via Gozalbaria)	3.10	3.00	3.00	0.00	0.00	0.00	1	0.60	1	1.00
265765111	Kathal Baria - Poradanga Rd.	3.00	3.90	3.70	0.00	0.20	0.00	1	0.60	1	1.00
265765112	Singa bonikpara - Komkhali Rd.	3.80	2.00	2.00	0.00	0.00	0.00	1	0.60	1	0.60
265765113	Nayabari - Bagdanga Rd.	3.00	2.90	2.90	0.00	0.00	0.00	2	1.20	1	1.00
265765114	Kagochipara RHD - Pholia Rd.	3.00	3.50	3.50	0.00	0.00	0.00	1	0.60	1	1.00
265765115	Hobokhali VILLAGE ROAD	3.00	2.50	2.50	0.00	0.00	0.00	1	0.60	1	1.00
265765116	Bazar Singa - Care Rd.	3.00	2.00	1.76	0.00	0.24	0.00	1	0.60	1	1.00
265765117	Bashvita RHD - Bahirgram Rd.	3.00	2.00	1.05	0.00	0.95	0.00	1	0.60	1	1.00
265765118	Modhurgati southpara - Akobpur Rd.	3.00	3.20	3.20	0.00	0.00	0.00	1	0.60	2	1.20
265765119	Bisnopur Village road	3.00	2.60	2.30	0.00	0.30	0.00	1	0.60	1	0.60
265765120	Bakoli - Hatiara river side Rd.	3.00	2.50	2.50	0.00	0.00	0.00	1	0.60	1	1.00
265765121	Paikmari East para village Rd.	3.00	3.50	3.50	0.00	0.00	0.00	1	0.60	0	0.00

BASIC INFORMATION OF ROAD

DIVISION : KHULNA

DISTRICT : NARAIL

ROAD CODE	ROAD NAME	CREST WIDTH (m)	TOTAL LENGTH (Km)	SURFACE TYPE-WISE BREAK-UP (Km)				STRUCTURE		EXISTING GAP	
				EARTHEN	FLEXIBLE PAVEMENT (BC)	BRICK PAVEMENT (WBM/HBB/ BFS)	RIGID PAVEMENT (CC/RCC)	NUMBER	SPAN (m)	NUMBER	SPAN (m)
1	2	3	4	5	6	7	8	9	10	11	12
265765122	Muldair - Bedvita Rd.	3.00	3.00	3.00	0.00	0.00	0.00	0	0.00	1	0.60
265765123	Raghunathpur VILLAGE ROAD	3.00	3.60	3.60	0.00	0.00	0.00	1	0.60	2	2.00
265765124	Mirzapur village Rd.	3.00	2.50	2.50	0.00	0.00	0.00	0	0.00	1	1.00
265765125	Kamlapur Village Rd.	3.00	3.00	3.00	0.00	0.00	0.00	1	0.60	1	1.00
265765126	Chakoi Village road	3.00	3.80	3.80	0.00	0.00	0.00	1	0.60	1	1.00
265765127	Naldir char village Rd.	3.00	2.00	2.00	0.00	0.00	0.00	0	0.00	1	1.00
265765128	Pikeemaary village road	3.00	2.00	2.00	0.00	0.00	0.00	0	0.00	0	0.00
265765129	Jurrulia-Alukddia Eidgha Road	3.00	0.90	0.90	0.00	0.00	0.00	0	0.00	0	0.00
265765130	Charikhada-Salua Rd.	3.00	2.00	2.00	0.00	0.00	0.00	0	0.00	0	0.00
265765131	Laskorpur Beelpara Rd.	3.00	2.00	2.00	0.00	0.00	0.00	0	0.00	0	0.00
265765132	Hossainpur -Kazighat Rd.	3.00	3.20	3.20	0.00	0.00	0.00	0	0.00	0	0.00
265765133	Nakhashi RHD -Ashrrauan Rd.	3.00	0.24	0.24	0.00	0.00	0.00	0	0.00	0	0.00
265765134	Akobpur Village Road	3.00	2.20	2.20	0.00	0.00	0.00	1	0.30	0	0.00
265765135	Nakosi Village road	4.36	1.50	1.50	0.00	0.00	0.00	2	0.60	0	0.00
265765136	Fulshar pucca road - Bollartop road	3.66	2.60	1.60	1.00	0.00	0.00	5	5.97	0	0.00
265765137	Tularampur -Bamonhat river side	3.00	5.80	5.80	0.00	0.00	0.00	0	0.00	0	0.00
265765138	Peroli madrasha- Perolimirbari	3.00	1.95	1.95	0.00	0.00	0.00	0	0.00	0	0.00
265765139	Benahati -Hatiera sosan	2.90	2.20	2.20	0.00	0.00	0.00	0	0.00	0	0.00
265765140	Arpaea Pachim para road	2.90	1.80	1.80	0.00	0.00	0.00	0	0.00	0	0.00
265765141	Boral pucca road - Sosan road	2.80	3.50	3.50	0.00	0.00	0.00	0	0.00	0	0.00
265765142	Bichali bazar - Kalinogor	3.00	2.50	2.50	0.00	0.00	0.00	0	0.00	0	0.00
265765143	Mirjapur college - Kazipara road	2.90	1.80	1.80	0.00	0.00	0.00	0	0.00	0	0.00
265765144	Birgram Panchimpara poravita	2.95	2.50	2.50	0.00	0.00	0.00	0	0.00	0	0.00
265765145	Simulia ghat - Simulia college road	3.00	1.50	1.50	0.00	0.00	0.00	0	0.00	0	0.00
265765146	Goalbari village road	3.00	2.50	2.50	0.00	0.00	0.00	0	0.00	0	0.00
265765147	Akhuda hariakhali ghat	2.90	2.50	2.50	0.00	0.00	0.00	0	0.00	0	0.00
265765148	Hariakhali ghat - Charpara	2.80	4.50	4.50	0.00	0.00	0.00	0	0.00	0	0.00
265765149	Aterhat Daharramsidhi road	2.80	2.20	2.20	0.00	0.00	0.00	0	0.00	0	0.00
265765150	Poloidanga village road	2.90	1.60	1.60	0.00	0.00	0.00	0	0.00	0	0.00
265765151	Paikora village road	2.90	1.50	1.50	0.00	0.00	0.00	0	0.00	0	0.00
265765152	Bagdanga - charramsidhi	2.80	2.10	2.10	0.00	0.00	0.00	0	0.00	0	0.00
265765153	Digholia south para road	2.90	1.50	1.50	0.00	0.00	0.00	0	0.00	0	0.00
265765154	Mathabhanga - Hogladanga road	3.00	3.00	3.00	0.00	0.00	0.00	0	0.00	0	0.00
265765155	Auria pucca road - Auria south para road	2.80	1.50	1.50	0.00	0.00	0.00	0	0.00	0	0.00
265765156	Komlapur Madrasha road	2.90	1.50	1.50	0.00	0.00	0.00	0	0.00	0	0.00
265765157	Nakosi panchimpara road	3.00	2.10	2.10	0.00	0.00	0.00	0	0.00	0	0.00
265765158	Bishnopur - Chandpur	3.00	1.10	1.10	0.00	0.00	0.00	0	0.00	0	0.00
265765159	Sarashpur Kheyaghat - Charbila	2.90	2.50	2.50	0.00	0.00	0.00	0	0.00	0	0.00
265765160	Dhonda village road	2.90	1.50	1.50	0.00	0.00	0.00	0	0.00	0	0.00
265765161	Bhandaripara - Jia khal	3.00	5.00	5.00	0.00	0.00	0.00	0	0.00	0	0.00
265765162	Bagdanga kheyghat road	2.90	2.50	2.50	0.00	0.00	0.00	0	0.00	0	0.00
265765163	Borogathi village road	2.90	2.00	2.00	0.00	0.00	0.00	0	0.00	0	0.00
265765164	Singa saha para road	2.90	2.50	2.50	0.00	0.00	0.00	0	0.00	0	0.00
265765165	Solpur - Roghunathpur	3.00	2.50	2.50	0.00	0.00	0.00	0	0.00	0	0.00
265765166	Tarapur panchimpara road	2.90	1.50	1.50	0.00	0.00	0.00	0	0.00	0	0.00
265765167	Karmochandrapur - Dariapur road	3.00	3.50	3.50	0.00	0.00	0.00	0	0.00	0	0.00
265765168	Bollartop village road	3.00	2.00	2.00	0.00	0.00	0.00	0	0.00	0	0.00
265765169	Dariapur village road	3.00	2.10	2.10	0.00	0.00	0.00	0	0.00	0	0.00
265765170	Salikha - Charsalikha	3.00	2.20	2.20	0.00	0.00	0.00	0	0.00	0	0.00
265765171	Banshgram - Bogura	2.90	3.50	3.50	0.00	0.00	0.00	0	0.00	0	0.00
265765172	Bollartop - Rahamotpur road	3.10	2.00	2.00	0.00	0.00	0.00	0	0.00	0	0.00
265765173	Rotodanga Eidgah road	2.90	2.05	2.05	0.00	0.00	0.00	0	0.00	0	0.00
265765174	Sibanondapur - Nidhikhola road	3.90	4.50	4.50	0.00	0.00	0.00	0	0.00	0	0.00
265765175	Sankor pur - Gondorbo khali	2.90	1.80	1.80	0.00	0.00	0.00	0	0.00	0	0.00
265765176	Chandiborpur Kheyaghat - Bagdhi para	2.95	2.10	2.10	0.00	0.00	0.00	0	0.00	0	0.00
265765177	Guakhola pucca road - Afra village road	2.90	3.40	3.40	0.00	0.00	0.00	0	0.00	0	0.00
265765178	Afra basonti tola - Bormon para	2.90	2.50	2.50	0.00	0.00	0.00	0	0.00	0	0.00

BASIC INFORMATION OF ROAD

DIVISION : KHULNA

DISTRICT : NARAIL

ROAD CODE	ROAD NAME	CREST WIDTH (m)	TOTAL LENGTH (Km)	SURFACE TYPE-WISE BREAKE-UP (Km)				STRUCTURE		EXISTING GAP		
				EARTHEN	FLEXIBLE PAVEMENT (BC)	BRICK PAVEMENT (WBM/HBB/BFS)	RIGID PAVEMENT (CC/RCC)	NUMBER	SPAN (m)	NUMBER	SPAN (m)	
1	2	3	4	5	6	7	8	9	10	11	12	
265765179	Devog Ashrom road	2.90	2.00	2.00	0.00	0.00	0.00	0	0.00	0	0.00	
265765180	Bamon khali eastpara road	3.00	2.00	2.00	0.00	0.00	0.00	0	0.00	0	0.00	
265765181	Maizpara up office - Durgapur road	2.90	1.50	1.50	0.00	0.00	0.00	0	0.00	0	0.00	
VILLAGE ROAD-B TOTAL: 179 Nos. Road				406.28	397.80	2.64	5.84	0.00	136	176.79	247	503.50
NARAIL-S UPAZILA TOTAL: 270 Nos. Road				804.86	641.06	94.35	69.45	0.00	540	1088.99	267	784.80