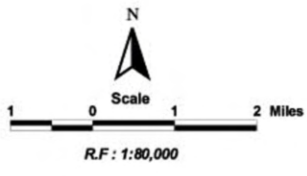


MAGURA

MAP OF MAGURA DISTRICT KHULNA DIVISION



LEGEND

Administrative Boundary

- International Boundary
- District Boundary
- Upazila Boundary
- Union Boundary
- Municipal Boundary

Administrative HQs

- District HQ
- Upazila HQ
- Union HQ

Physical Infrastructures

- National Highways
- Regional Highways
- Zila Road
- Upazila Road (Pucca)
- Upazila Road (Katcha)
- Union Road (Pucca)
- Union Road (Katcha)
- Railway Network
- Embankment

Natural Features

- Wide River
- Char Area
- Water Bodies

Socio-economic Infrastructures

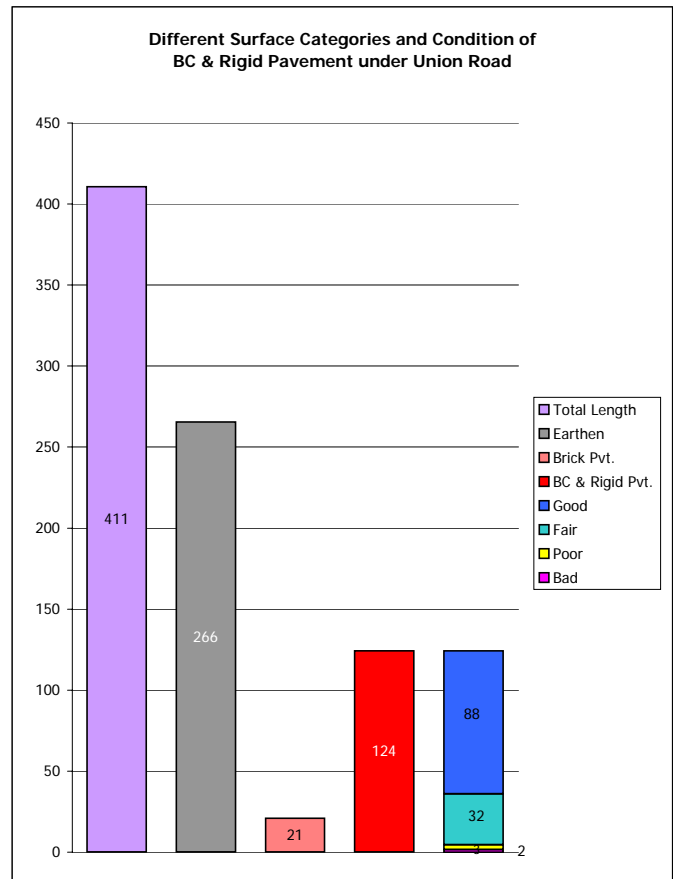
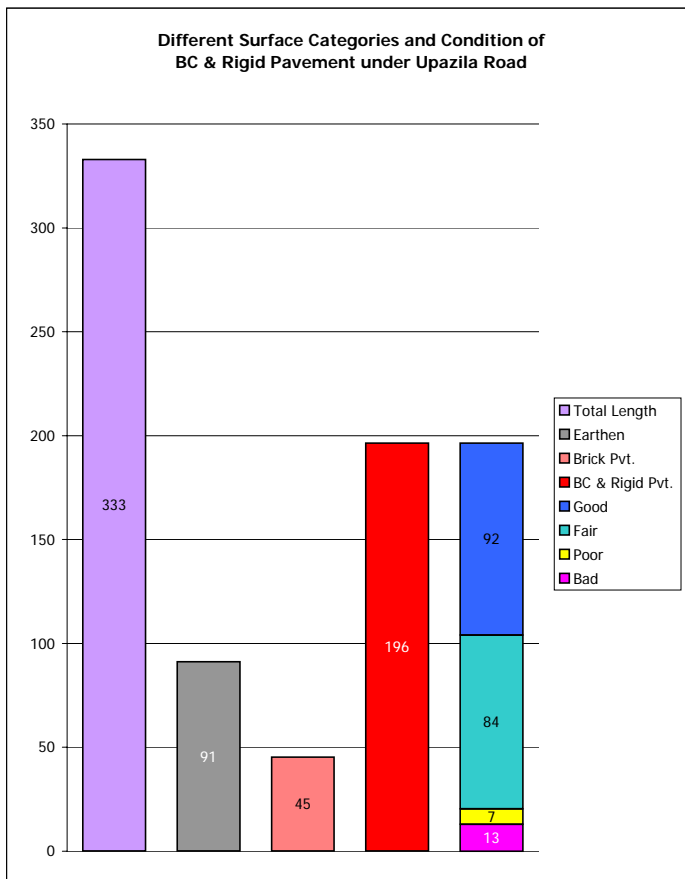
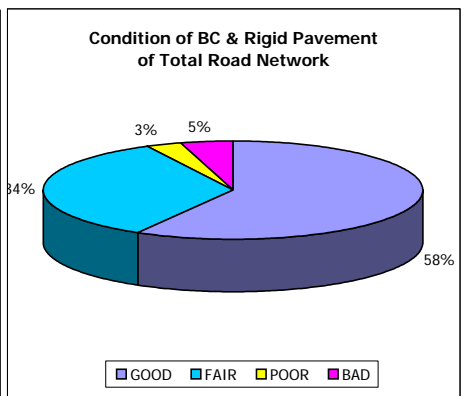
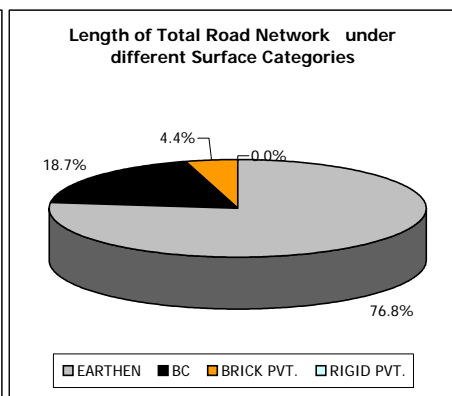
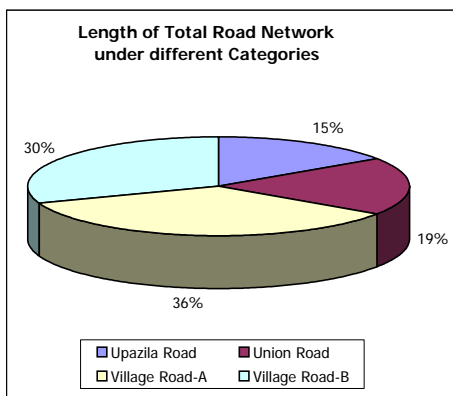
- Growth Centre
- ▲ Small Hat/Bazar
- ↑ Police Station
- Upazila Health Complex
- College
- High School
- University

Compiled from : SPOT Image 1989-90, Aerial Photograph 1983-84,
Topographic Maps, Thana Maps, B.B.S and Field Checking.
Projection : Lambert's Conformal Conic
Data Source : GPS Field Survey 1999

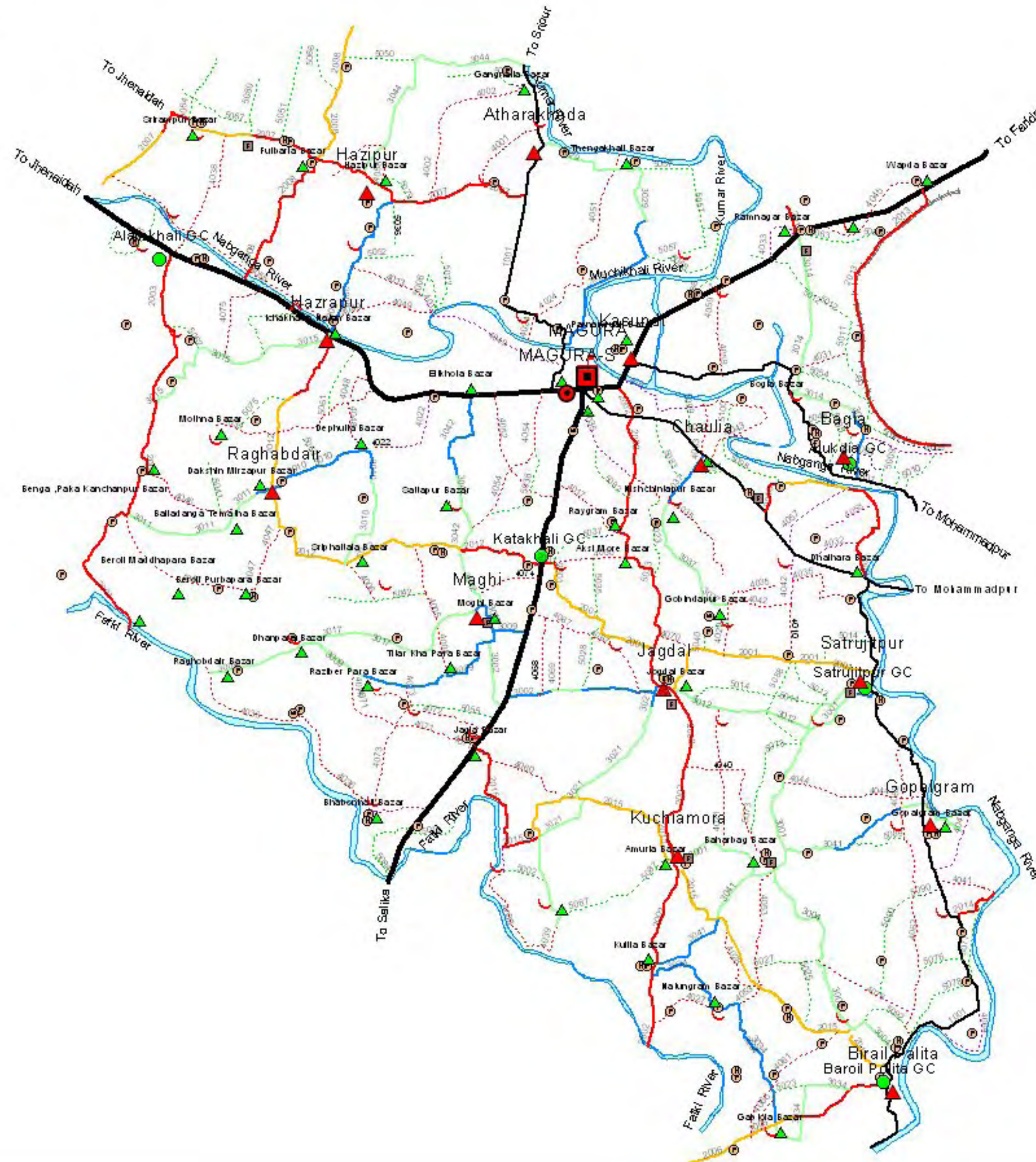
PREPARED BY : GIS UNIT
LOCAL GOVERNMENT ENGINEERING DEPARTMENT

**LOCAL GOVERNMENT ENGINEERING DEPARTMENT
DISTRICT SUMMARY OF ROAD
DISTRICT : MAGURA**

ROAD TYPE	NUMBER OF ROAD	TOTAL LENGTH (Km)	SURFACE TYPE-WISE BREAK-UP (Km)				CONDITION OF BC & RIGID PVT. ROAD (As of December, 2003) (Km)				STRUCTURE		EXISTING GAP	
			EARTHEN	FLEXIBLE PAVEMENT (BC)	BRICK PAVEMENT (WBM/HBB/BFS)	RIGID PAVEMENT (CC/RCC)	GOOD	FAIR	POOR	BAD	NUMBER	SPAN (m)	NUMBER	SPAN (m)
Upazila Road	36	333	91	196	45	0	92	84	7	13	473	1458	54	292
Union Road	68	411	266	124	21	0	88	32	3	2	415	1094	78	522
Village Road-A	235	758	659	75	23	0	47	22	2	4	354	916	159	322
Village Road-B	371	657	643	8	6	0	7	1	0	0	193	276	122	1595
TOTAL	710	2159	1658	404	96	0	236	138	12	18	1435	3743	413	2732



ROAD MAP MAGURA SADAR UPAZILA MAGURA DISTRICT



LEGEND

- Administrative Boundary**
- International Boundary
 - District Boundary
 - Upazila Boundary
 - Union Boundary
 - Municipal Boundary

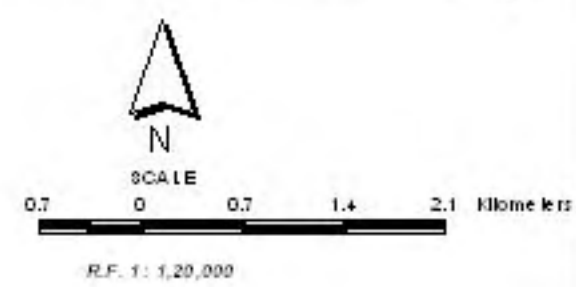
- Administrative HQs**
- District HQ
 - Upazila HQ
 - ▲ Union HQ

- Physical Infrastructures**
- National Highways
 - Regional Highways
 - Zila Road
 - Upazila Road (Pucca)
 - Upazila Road (Katcha)
 - Union Road (Pucca)
 - Union Road (Katcha)
 - Village Road A (Pucca)
 - Village Road A (Katcha)
 - Village Road B (Pucca)
 - Village Road B (Katcha)
 - Paurashava Road
 - Railway Network
 - Embankment
 - Telecommunication Line
 - Power Transmission Line

- Natural Features**
- Wide River
 - Water Bodies
 - Sandy Area
 - Khal
 - Forest
 - Hill

- Socio-Economic Infrastructures**
- Growth Centre
 - ▲ Small Hat/Bazar
 - Police Station
 - Upazila Health Complex
 - Family welfare Centre
 - Community Clinic
 - Post Office
 - College
 - High School
 - Primary School
 - Madrasa
 - ▲ Mosque

Compiled from: LGED Upazila Base Map, 1996-99, Landat TR 1996
GPS Survey 1995 and field checking in November 2004.
Projection: Lambert's Conformal Conic
PREPARED BY: GS UNIT
LOCAL GOVERNMENT ENGINEERING DEPARTMENT



BASIC INFORMATION OF ROAD

DIVISION : KHULNA

DISTRICT : MAGURA

ROAD CODE	ROAD NAME	CREST WIDTH (m)	TOTAL LENGTH (Km)	SURFACE TYPE-WISE BREAK-UP (Km)				STRUCTURE		EXISTING GAP	
				EARTHEN	FLEXIBLE PAVEMENT (BC)	BRICK PAVEMENT (WBM/HBB/BFS)	RIGID PAVEMENT (CC/RCC)	NUMBER	SPAN (m)	NUMBER	SPAN (m)
1	2	3	4	5	6	7	8	9	10	11	12

UPAZILA : MAGURA-S

ROAD TYPE : UPAZILA ROAD

255572001	Katakhali - Satrujitpur	7.32	11.25	9.58	1.41	0.26	0.00	20	36.27	12	9.90
255572002	Magura-Bunagati	7.32	18.50	0.00	18.50	0.00	0.00	16	215.90	0	0.00
255572004	Alamkhali- Singra via Iaxmipur	7.32	10.30	0.00	10.30	0.00	0.00	25	120.45	0	0.00
255572006	Berail Polita Gc-Bunagati GC via Nalia Ghat	7.30	5.80	3.58	2.22	0.00	0.00	7	6.10	0	0.00
255572007	Kadamtola R & H - Hatgopalpur via Hazipur-Sreerampur Rd.	5.05	14.00	5.14	8.86	0.00	0.00	23	66.06	1	0.60
255572008	Alaipur R & H - Khamarpara GC via Fulbari Bazar Rd.	5.05	8.15	4.00	4.15	0.00	0.00	9	40.37	2	1.20
255572009	Dhalahara Bazar R&H- Alukdia GC Road.	5.48	3.04	0.00	3.04	0.00	0.00	2	4.60	2	99.60
255572010	Bujruk Sreekundi R&H - Alukdia GC Rd.	4.50	2.60	0.00	2.60	0.00	0.00	4	2.40	0	0.00
255572011	Ramnagar R&H - Radhangar Rd.	3.66	0.80	0.00	0.80	0.00	0.00	1	50.00	0	0.00
255572012	Katakhali GC - Ichakhada R&H via Raghobdair UP Office Rd.	4.80	13.78	10.53	2.00	1.25	0.00	19	23.57	0	0.00
255572013	Wapda Moar R&H - Mohammadpur GC via Pukhuria Rd.	4.20	6.50	0.00	0.00	6.50	0.00	2	3.00	0	0.00
255572014	Rajapur GC - Ramdergati R&H Road.	4.50	1.60	0.00	1.60	0.00	0.00	0	0.00	0	0.00
255572015	Jagla R&H - Beroil Polita GC via Solai School, Batke baria bazar, Amuria bazar, Bluegram Rd.	4.90	15.71	10.69	5.02	0.00	0.00	15	50.33	1	0.38

UPAZILA ROAD TOTAL: 13 Nos. Road

112.03 43.53 60.49 8.01 0.00 143 619.06 18 111.67

ROAD TYPE : UNION ROAD

255573001	Sattrujitpur UP - Amuria bazar via Baharbag bazar Rd. (3001+3036)	4.50	9.65	9.54	0.00	0.11	0.00	6	24.10	0	0.00
255573002	Moghi U.P Office - Jagdal U.P Office via Jagla Charabottola Rd.	4.85	6.75	3.10	0.50	3.15	0.00	6	26.90	0	0.00
255573004	Baharbag bazar - Beroil Polita UP ROAD	4.90	8.40	8.40	0.00	0.00	0.00	8	11.22	2	7.60
255573006	Ichakhada bazar - Hazipur UP Office Rd.	4.85	4.75	0.00	4.75	0.00	0.00	13	29.61	1	0.60
255573009	Moghi UP (Moghidhal) - Raghobdair Bazar via Titarkhapara	4.85	8.92	4.10	4.83	0.00	0.00	19	16.60	0	0.00
255573010	Raghobdair UP (Ballo bazar) - Dhanpara bazar via Defulia bazar Road.	4.75	7.70	4.35	3.35	0.00	0.00	5	12.80	1	0.60
255573011	Raghobdair UP (Ballo bazar) - Bangha Tematha Bazar via baliadanga bazar Rd.	4.80	4.75	4.05	0.70	0.00	0.00	1	2.00	3	3.00
255573012	Jagdal Bazar - Satrujitpur UP Office road	4.80	6.60	6.60	0.00	0.00	0.00	4	16.65	4	2.40
255573014	Bogia U.P - Ramnagar bazar via Pukuria, Boro bazar Rd.	4.50	8.77	5.47	1.40	1.90	0.00	6	23.18	0	0.00
255573015	Hazrapur U.P Office (Ichakhaka) - Mothna bazar via Gangolia bazar	4.10	6.20	6.20	0.00	0.00	0.00	5	8.70	0	0.00
255573017	Moghi U.P Office - Dhonepara Bazar via Andalbaria road	4.90	5.60	0.00	5.60	0.00	0.00	14	11.40	0	0.00
255573021	Jagdal U.P Office - Uttar Dharmashina (Asba bazar) Rd.	4.50	7.10	5.05	1.15	0.90	0.00	11	9.72	0	0.00
255573029	Niznanduali bazar - Atharokhada U.P Office (Kamar bari R&H) road.	4.90	10.20	4.87	5.33	0.00	0.00	3	5.70	0	0.00
255573034	Kullia Bazar - Bariol U.P, Nutungram, Gabtala bazar, Gongarampur Dakhil Madrasha via Chandpur Rd.	6.00	10.50	1.00	9.50	0.00	0.00	14	19.25	0	0.00
255573037	Chowlia U.P (Maligram) - Gobindapur Bazar Road	4.75	6.00	3.10	0.90	2.00	0.00	3	6.45	4	2.80
255573041	Gopalgram U.P Office - kullia Bazar via Baharbag Rd.	4.65	10.80	5.90	4.90	0.00	0.00	17	33.43	3	1.80
255573042	Etkhola Bazar(R&H) Moghi U.P Office via sattopur bazar	3.50	6.10	3.80	2.30	0.00	0.00	2	2.00	4	20.00
255573044	Hazipur U.P Office - Gangnalia Bazar via Boraichara road	4.00	9.50	9.50	0.00	0.00	0.00	3	25.10	12	7.20

UNION ROAD TOTAL: 18 Nos. Road

138.29 85.03 45.21 8.06 0.00 140 284.81 34 46.00

ROAD TYPE : VILLAGE ROAD-A

255574001	Araiaist - chandenprotap DC Rd.	3.66	2.20	2.20	0.00	0.00	0.00	2	0.90	2	0.90
255574002	Naldah - Gangnalia rd	3.66	4.65	4.65	0.00	0.00	0.00	3	2.20	1	0.60

BASIC INFORMATION OF ROAD

DIVISION : KHULNA

DISTRICT : MAGURA

ROAD CODE	ROAD NAME	CREST WIDTH (m)	TOTAL LENGTH (Km)	SURFACE TYPE-WISE BREAK-UP (Km)				STRUCTURE		EXISTING GAP	
				EARTHEN	FLEXIBLE PAVEMENT (BC)	BRICK PAVEMENT (WBM/HBB/BFS)	RIGID PAVEMENT (CC/RCC)	NUMBER	SPAN (m)	NUMBER	SPAN (m)
1	2	3	4	5	6	7	8	9	10	11	12
255574005	Mohishadanga - Titarkhpara road	3.00	3.60	3.60	0.00	0.00	0.00	2	2.10	1	0.60
255574006	Kalisankarpur - Majail road	3.20	1.10	1.10	0.00	0.00	0.00	1	0.30	0	0.00
255574009	Pukuria Girls High school - Baliadanga	3.75	2.20	0.20	2.00	0.00	0.00	1	0.30	0	0.00
255574010	Chandpur - Kalupara GCCR	3.40	2.50	2.20	0.00	0.30	0.00	0	0.00	0	0.00
255574012	Goalkhali- Srikundi ghat	2.50	2.50	2.50	0.00	0.00	0.00	2	0.90	0	0.00
255574013	Mirzapur - Nrihati road	3.05	2.45	2.45	0.00	0.00	0.00	2	0.90	0	0.00
255574017	Simulia - Raygram	3.00	1.80	1.80	0.00	0.00	0.00	1	0.30	0	0.00
255574021	Baharbag - sayed Rupati	3.50	4.70	4.70	0.00	0.00	0.00	3	1.20	0	0.00
255574022	Hower - Abalpur	3.50	1.90	0.40	1.50	0.00	0.00	2	0.60	0	0.00
255574024	Niznanduli - Atharo Khada	4.00	1.50	1.50	0.00	0.00	0.00	2	0.60	0	0.00
255574027	kuchimora - Per Kullia	3.10	4.00	4.00	0.00	0.00	0.00	3	0.90	0	0.00
255574028	Balugram - Gangnibazar	3.50	3.30	3.30	0.00	0.00	0.00	1	0.30	2	1.20
255574029	Ghoranas - Kukila	3.05	2.00	2.00	0.00	0.00	0.00	1	0.60	1	0.60
255574031	Barai bazar - piekel school	4.00	1.50	0.77	0.00	0.73	0.00	0	0.00	0	0.00
255574032	Dhalhara R&H - Chandpur FRB (Post Office) road	3.50	1.50	0.00	1.50	0.00	0.00	2	1.80	1	2.00
255574033	Ramnagar Hat - Krisnapur	5.00	1.75	0.00	1.75	0.00	0.00	1	12.00	0	0.00
255574034	Ichakhada 14 mile R&H - Mothana bazar rd	4.90	5.26	5.26	0.00	0.00	0.00	24	26.02	2	2.00
255574035	Vitashair R & H - Dhalahara bazar via Nischtionpur rd	4.50	7.05	6.35	0.70	0.00	0.00	1	3.05	9	6.40
255574036	Bhaban hati Dhal - Raghaddair Bazar via Bhabanhati Bazar	4.50	7.80	6.20	1.00	0.60	0.00	4	16.40	4	2.70
255574037	Sheekhpara R&H - Jagdol bazar road	4.50	4.06	4.06	0.00	0.00	0.00	4	13.85	13	5.95
255574038	Alamkhali - Sreerampur	3.30	3.50	3.50	0.00	0.00	0.00	2	3.40	6	26.50
255574039	Barosala school - Asba via Barosalai ghat road	3.05	4.70	3.43	1.27	0.00	0.00	7	22.13	3	1.80
255574040	Jagdal Dakhinpara FRB - Baharbag Bazar	4.00	4.50	4.50	0.00	0.00	0.00	2	14.50	7	7.25
255574041	Shialjuri Khay Ghat - Rajapur Khay ghat via Goalbathan Edgha (R&H)	4.00	5.10	5.10	0.00	0.00	0.00	0	0.00	0	0.00
255574042	Pajhakhola R & H - Gobindapur Bazar via Dhalhara Paschimpara road	4.85	3.85	3.23	0.00	0.62	0.00	1	2.50	4	2.80
255574043	Goalkhali Primary School - Baliadanga Molla para road	4.10	4.50	3.30	0.00	1.20	0.00	0	0.00	0	0.00
255574044	Goalbathan RHD - Dargapur bazar	3.90	4.50	4.50	0.00	0.00	0.00	2	5.00	6	4.50
255574045	Kusundi R & H - Kalinagar Wapdha Bazar via Kusundi primary Sc	3.50	4.00	4.00	0.00	0.00	0.00	2	4.00	12	7.20
255574046	Baliadanga Bazar - Malonchi FRB Road	3.50	4.10	4.10	0.00	0.00	0.00	4	6.00	0	0.00
255574047	Banga Tematha - Majhail via Barail Purba para Bazar road.	4.90	7.50	7.50	0.00	0.00	0.00	5	5.30	0	0.00
255574048	Ichakhada R & H to Defulia Bazar	4.55	2.88	2.88	0.00	0.00	0.00	0	0.00	0	0.00
255574049	Magura Natun Bazar to Mirjapur Via Sibrapur Bridge & Norihti	4.88	6.00	3.70	2.30	0.00	0.00	0	0.00	0	0.00
255574050	Laxkarpur(Aksi More) FRB - Katakhal GC	4.00	4.50	4.50	0.00	0.00	0.00	1	6.00	0	0.00
255574051	Niznanduali Eidgah - Tangakhali Bazar Road	3.75	4.20	4.20	0.00	0.00	0.00	1	4.00	0	0.00
255574052	Shajura Dhal R&H - Sitarampur Road	4.50	5.20	0.00	5.20	0.00	0.00	0	0.00	0	0.00
255574053	Baharbag Bazar - Notun Gram bazar	3.37	4.00	4.00	0.00	0.00	0.00	0	0.00	0	0.00
255574054	Magura Police Line (R&H) - Sattapur Bazar Road	4.20	4.10	0.80	3.30	0.00	0.00	0	0.00	0	0.00
255574055	Ichakhada Nutun Bazar - Gopalpur FRB Road	4.10	5.50	5.50	0.00	0.00	0.00	0	0.00	0	0.00
255574056	Hazipur U.P Office - Ful bari Boalia via Mostofapur road.	3.50	3.75	3.75	0.00	0.00	0.00	0	0.00	0	0.00
255574057	Pajhakhola - Alukdia ghat	6.00	2.60	0.00	2.60	0.00	0.00	0	0.00	0	0.00
255574058	Shirjdia Primary School - Majhipara Boar (Chandpur Poschim para) Rd.	4.30	1.43	0.00	1.43	0.00	0.00	0	0.00	0	0.00
255574059	Bellnagar R&H -Magura Mohammadpur R&H via barasia road	4.10	3.00	2.30	0.70	0.00	0.00	1	4.00	0	0.00
255574060	Batkebari bazar - Jagla bazar	4.90	7.20	6.50	0.70	0.00	0.00	2	17.00	7	4.50
255574061	Gangni FRB - Parpolita school	3.50	3.25	3.25	0.00	0.00	0.00	3	0.90	0	0.00
255574062	Gopalgram U.P Office (Payari) - Berail Polita bazar	3.80	10.60	10.60	0.00	0.00	0.00	6	10.90	9	9.40
255574063	Magura Kacha bazar - Choulia U.P (Mali gram) Office via Goalkhali road.	4.00	4.30	1.30	1.20	1.80	0.00	2	4.05	4	3.60
255574064	Nohata GC (Batazore R & H) Beroi Ipolita U.P Office Rd.	4.55	3.90	0.00	3.90	0.00	0.00	5	3.90	1	0.60
255574066	Gangni - Patokhali road	4.20	1.30	1.30	0.00	0.00	0.00	0	0.00	0	0.00
255574067	Shekh para (Shonpur Duty shed) - Jagdal bazar road.	4.50	4.10	3.90	0.00	0.20	0.00	0	0.00	0	0.00
255574068	Shonpur - Jagla Jagdal road.	4.00	2.00	2.00	0.00	0.00	0.00	1	3.05	0	0.00

BASIC INFORMATION OF ROAD

DIVISION : KHULNA

DISTRICT : MAGURA

ROAD CODE	ROAD NAME	CREST WIDTH (m)	TOTAL LENGTH (Km)	SURFACE TYPE-WISE BREAK-UP (Km)				STRUCTURE		EXISTING GAP		
				EARTHEN	FLEXIBLE PAVEMENT (BC)	BRICK PAVEMENT (WBM/HBB/BFS)	RIGID PAVEMENT (CC/RCC)	NUMBER	SPAN (m)	NUMBER	SPAN (m)	
1	2	3	4	5	6	7	8	9	10	11	12	
255574069	Khardho Shonpur - Jagla Jadal road.	4.20	2.00	2.00	0.00	0.00	0.00	1	1.00	0	0.00	
255574070	Madhobpur - Mollikbari road.	4.10	2.00	1.50	0.50	0.00	0.00	0	0.00	0	0.00	
255574071	Jagla - Dasna via Nidepur Klamabari road.	4.10	5.00	5.00	0.00	0.00	0.00	2	10.00	5	5.00	
255574072	Jagla - Rajiberpara road.	4.26	4.00	4.00	0.00	0.00	0.00	3	7.50	5	5.00	
255574073	Bhudhairpara-Bhabonhati Bazar.	4.80	5.00	5.00	0.00	0.00	0.00	3	6.99	5	5.00	
255574074	Shekh Para R&H - Moghi UP Via Shekhpara Ashraoyn Centre road.	4.20	2.00	2.00	0.00	0.00	0.00	1	3.05	4	12.00	
255574075	37 R&H killo Meter Post - Nowapara road.	4.70	3.00	3.00	0.00	0.00	0.00	0	0.00	2	1.25	
255574076	Changerdanga - Khaitala road.	3.66	3.00	2.75	0.00	0.25	0.00	2	5.60	0	0.00	
VILLAGE ROAD-A TOTAL: 60 Nos. Road				225.38	188.13	31.55	5.70	0.00	121	235.99	116	119.36

ROAD TYPE : VILLAGE ROAD-B

255575001	Gangnalia - Chandeprotap	3.00	3.70	3.70	0.00	0.00	0.00	2	1.30	1	0.60
255575002	Borasalai (Kalaidanga)- Ashba	3.50	2.00	2.00	0.00	0.00	0.00	2	0.90	1	0.30
255575006	Narihati primary school - Sibrapur	3.66	0.80	0.80	0.00	0.00	0.00	0	0.00	0	0.00
255575007	Narihati primary school - Mirzapur	3.66	2.10	2.10	0.00	0.00	0.00	0	0.00	0	0.00
255575009	Pukuria - Magura Mohammadpur R&H Road	3.66	1.80	0.00	1.80	0.00	0.00	0	0.00	0	0.00
255575010	Balliadanga - Benodepur	3.66	1.50	1.50	0.00	0.00	0.00	1	0.60	0	0.00
255575011	Paturia - Bagbaria	3.66	1.60	1.60	0.00	0.00	0.00	1	0.60	0	0.00
255575012	Lakmikander - Bagbaria	3.66	2.90	2.90	0.00	0.00	0.00	1	1.00	0	0.00
255575013	Satrujitpur Poschim para GCC road - Dhormadah	3.50	1.90	1.90	0.00	0.00	0.00	0	0.00	1	1.50
255575014	Satrujitpur - Fazila	3.00	3.50	3.50	0.00	0.00	0.00	2	1.60	1	1.00
255575019	Kechuadubi school - Bashkhali	3.50	2.00	2.00	0.00	0.00	0.00	2	0.90	0	0.00
255575021	Angardah - Kapiladanga	3.50	3.20	3.20	0.00	0.00	0.00	1	1.00	0	0.00
255575023	Parpolita - Gangi	3.50	2.00	2.00	0.00	0.00	0.00	1	0.60	0	0.00
255575025	Charbjya khali - Chengerdanga	3.00	1.50	1.50	0.00	0.00	0.00	1	0.60	0	0.00
255575027	Khaitala (Ramchandrapur) - Changerdenga	3.00	2.00	1.60	0.20	0.20	0.00	1	0.60	0	0.00
255575028	Damdham - Azampur	3.15	2.40	2.40	0.00	0.00	0.00	1	0.60	0	0.00
255575031	Bharbag - charpara	3.10	1.40	1.40	0.00	0.00	0.00	0	0.00	0	0.00
255575035	Beel Aksi Purbopara - Aksi UZ Road.	3.15	2.15	2.15	0.00	0.00	0.00	2	0.90	0	0.00
255575036	Pashim Bairala - Kasiadanga	3.00	1.00	1.00	0.00	0.00	0.00	1	0.60	0	0.00
255575037	Katakhal UZ road - beel Aksi (Badsha Mia)	3.00	1.65	0.95	0.70	0.00	0.00	1	0.60	0	0.00
255575038	Patharhat - south Durgapur	3.50	3.50	3.50	0.00	0.00	0.00	3	0.90	0	0.00
255575040	Dakurvita - Gharanas	3.00	2.00	2.00	0.00	0.00	0.00	2	0.60	0	0.00
255575041	Joramothana - uzirabad Malanchi	3.66	2.50	2.50	0.00	0.00	0.00	2	0.60	0	0.00
255575042	Sarifaltola - Aruakandi	3.60	3.00	3.00	0.00	0.00	0.00	2	0.60	0	0.00
255575043	Baharbag - shampur	3.75	2.00	2.00	0.00	0.00	0.00	2	0.60	0	0.00
255575044	Shialjuri - Goalbathan	3.00	1.80	1.80	0.00	0.00	0.00	2	0.60	0	0.00
255575045	Banga Harishpur - parkullia	3.90	2.10	2.10	0.00	0.00	0.00	2	0.60	0	0.00
255575046	Pikel school - pukuria	4.00	2.00	2.00	0.00	0.00	0.00	2	0.60	0	0.00
255575050	Mostafapur - Baurichari	3.70	3.50	3.50	0.00	0.00	0.00	2	0.60	0	0.00
255575051	Ramchandrapur - Kharichail	3.50	2.50	2.50	0.00	0.00	0.00	2	0.60	0	0.00
255575052	Mirzapur - Padmabila	3.20	2.40	2.40	0.00	0.00	0.00	2	0.60	0	0.00
255575053	Sachani Routara - west Ramnagar	3.75	1.40	0.00	1.40	0.00	0.00	2	0.60	0	0.00
255575054	Pikel - Pukuria	4.00	3.00	3.00	0.00	0.00	0.00	2	0.60	0	0.00
255575055	Jagla - Maizgram	3.50	2.25	2.25	0.00	0.00	0.00	2	0.60	0	0.00
255575057	Tengakhali - Baskota	2.40	2.50	2.50	0.00	0.00	0.00	2	0.60	0	0.00
255575058	Charpara - Kalibari	2.10	2.50	2.50	0.00	0.00	0.00	1	0.30	0	0.00
255575059	Naluapara - Shikderpara	2.00	1.00	1.00	0.00	0.00	0.00	1	0.30	0	0.00
255575060	Patkelbari - Shikderpara	1.80	1.00	1.00	0.00	0.00	0.00	1	0.30	0	0.00
255575061	Isakada - Uttarbirpur	2.40	2.50	2.50	0.00	0.00	0.00	2	0.60	0	0.00
255575062	Joramathna - Gouricharanpur	1.80	1.50	1.50	0.00	0.00	0.00	2	0.60	0	0.00
255575063	Ramnagar - Dakhinpara	1.80	1.00	1.00	0.00	0.00	0.00	1	0.30	0	0.00
255575064	Mohishadanga - Ballfield	1.80	1.00	1.00	0.00	0.00	0.00	1	0.30	0	0.00
255575067	Fulbari - Screerampur	2.40	3.00	3.00	0.00	0.00	0.00	2	0.60	0	0.00
255575072	Isakhada - Alidhani School	2.40	2.00	2.00	0.00	0.00	0.00	2	0.60	0	0.00

BASIC INFORMATION OF ROAD

DIVISION : KHULNA

DISTRICT : MAGURA

ROAD CODE	ROAD NAME	CREST WIDTH (m)	TOTAL LENGTH (Km)	SURFACE TYPE-WISE BREAK-UP (Km)				STRUCTURE		EXISTING GAP		
				EARTHEN	FLEXIBLE PAVEMENT (BC)	BRICK PAVEMENT (WBM/HBB/BFS)	RIGID PAVEMENT (CC/RCC)	NUMBER	SPAN (m)	NUMBER	SPAN (m)	
1	2	3	4	5	6	7	8	9	10	11	12	
255575073	Niz Nanduali Pujamondap - D.C. Road	1.80	0.50	0.50	0.00	0.00	0.00	0	0.00	0	0.00	
255575075	Pucca kanchon - Khardha	1.80	3.00	3.00	0.00	0.00	0.00	2	0.60	0	0.00	
255575076	Chotojoka Madrasa - Moulbi Road	1.80	1.50	1.50	0.00	0.00	0.00	2	0.60	0	0.00	
255575077	Borojoka Govt.Primary School - Rajapur Khya Ghat via Ramder gati Mollapara	3.00	2.50	2.50	0.00	0.00	0.00	2	0.60	0	0.00	
255575078	Borojoka R&H - Monirampur Poschim para road	1.50	2.00	2.00	0.00	0.00	0.00	1	0.30	1	0.60	
255575079	Hazipur UP Office - Poschim Bariala Mosque via Dr. Lutfor Rahman House.	4.10	1.52	1.52	0.00	0.00	0.00	3	0.90	0	0.00	
255575080	Bogura-Majail Road	4.15	1.75	1.75	0.00	0.00	0.00	2	0.60	0	0.00	
255575081	Ichakhada-Gussagram	3.66	0.50	0.50	0.00	0.00	0.00	0	0.00	0	0.00	
255575082	Gharamara - Nischintapur	4.20	1.60	1.60	0.00	0.00	0.00	0	0.00	0	0.00	
255575083	Parla-Maligram	4.10	1.65	1.45	0.20	0.00	0.00	1	0.30	0	0.00	
255575084	Shajiaradhal R&H -Kachudubi Primari School	4.00	2.20	2.20	0.00	0.00	0.00	1	0.06	0	0.00	
255575085	Gangnalia bazar - Gangnalia Mosque road.	4.00	0.85	0.55	0.00	0.30	0.00	0	0.00	0	0.00	
255575086	Bellnagar Govt. Primary School - Bellnagar R&H Road.	4.00	0.96	0.96	0.00	0.00	0.00	0	0.00	0	0.00	
255575087	Amuria Bazar - Asba via Amuria Bakkar Mollar House Road.	4.20	5.25	5.25	0.00	0.00	0.00	0	0.00	0	0.00	
255575088	Kalupara UZR - Durgapur via Rupdah and Shinghodanga road.	4.30	3.50	3.50	0.00	0.00	0.00	0	0.00	0	0.00	
255575089	Shongkoch Khali Akhil Fokir house - Beroil Polita Mowlovi road via Gopalgram Munshi house road.	4.25	3.00	3.00	0.00	0.00	0.00	0	0.00	0	0.00	
255575090	Ramdergati (Khai Tala) - Dohorshingra via Nolonagar road.	4.20	6.00	6.00	0.00	0.00	0.00	0	0.00	0	0.00	
255575091	Baliadanga - Mathopara to Pukuria Primary School	0.44	1.50	1.50	0.00	0.00	0.00	0	0.00	0	0.00	
255575092	Beroil Polita Uttapara - Jaliavita road.	7.20	1.50	1.50	0.00	0.00	0.00	0	0.00	0	0.00	
255575093	Alukdia Majhipara - Alukdia bazar road.	4.00	0.70	0.00	0.70	0.00	0.00	0	0.00	0	0.00	
255575094	Alukdia bazar - Mohommadpur R&H road via A. Mojid Accademy road.	4.88	2.00	1.20	0.80	0.00	0.00	0	0.00	0	0.00	
255575095	Alukdia Majhipara - Pukuria Pikel road.	4.88	2.00	1.40	0.60	0.00	0.00	0	0.00	0	0.00	
255575096	Kalitala - Alukdia bazar road.	4.27	2.00	1.50	0.00	0.50	0.00	0	0.00	0	0.00	
255575097	Maligram Muchapur road - Buzruk Sreekundi R&H road.	4.88	1.50	1.50	0.00	0.00	0.00	1	2.00	0	0.00	
255575098	Buzruk Sreekundi Poschimpara - Buzruk Sreekundi Pri. School Road.	4.88	0.95	0.95	0.00	0.00	0.00	0	0.00	0	0.00	
255575099	Goalkhali Mandertala - Goalkhali Nodir Ghat road.	4.88	1.50	1.50	0.00	0.00	0.00	0	0.00	0	0.00	
255575100	Kurer Beel - Sreekundi Pacca road.	4.88	1.00	1.00	0.00	0.00	0.00	0	0.00	0	0.00	
VILLAGE ROAD-B TOTAL: 71 Nos. Road				145.98	138.58	6.40	1.00	0.00	79	31.56	5	4.00
MAGURA-S UPAZILA TOTAL: 162 Nos. Road				621.68	455.26	143.64	22.77	0.00	483	1171.41	173	281.03

ROAD MAP MOHAMMADPUR UPAZILA MAGURA DISTRICT

LEGEND

Administrative Boundary

- International Boundary
- District Boundary
- - - Upazila Boundary
- - - Union Boundary
- - - Municipal Boundary

Administrative HQs

- District HQ
- Upazila HQ
- ▲ Union HQ

Physical Infrastructures

- National Highways
- Regional Highways
- Zila Road
- Upazila Road (Pucca)
- Upazila Road (Katcha)
- Union Road (Pucca)
- Union Road (Katcha)
- Village Road A (Pucca)
- Village Road A (Katcha)
- Village Road B (Pucca)
- Village Road B (Katcha)
- Paurashava Road
- Railway Network
- Bn bankment
- Telecommunication Line
- Power Transmission Line

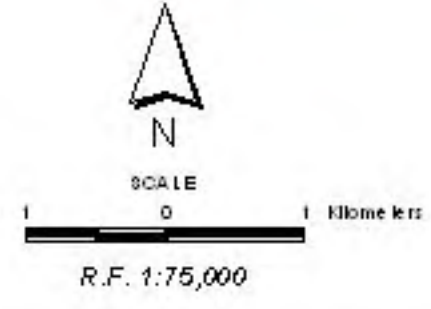
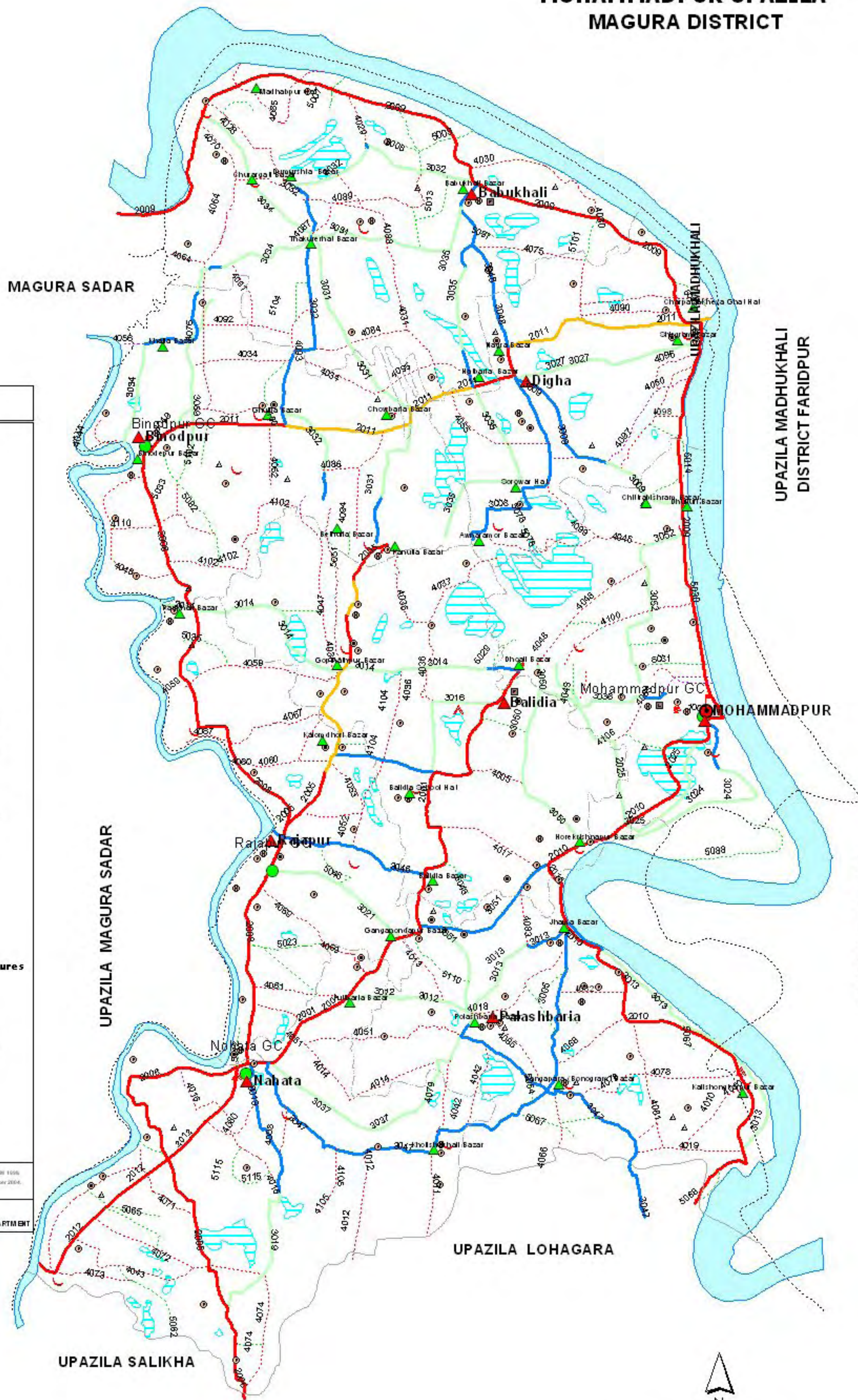
Natural Features

- Wide River
- Water Bodies
- Sandy Area
- Khal
- Forest
- Hill

Socio-Economic Infrastructures

- Growth Centre
- ▲ Small Hat/Bazar
- Police Station
- Upazila Health Complex
- Family welfare Centre
- Community Clinic
- Post Office
- College
- High School
- Primary School
- Madrasa
- Mosque

Compiled from: LGED Upazila Base Maps, 1996-99, Land Use 1996, GPS Survey, 1999 and Field Checking in November 2004.
Projection: Lambert's Conformal Conic.
PREPARED BY: GIS UNIT
LOCAL GOVERNMENT ENGINEERING DEPARTMENT



BASIC INFORMATION OF ROAD

DIVISION : KHULNA

DISTRICT : MAGURA

ROAD CODE	ROAD NAME	CREST WIDTH (m)	TOTAL LENGTH (Km)	SURFACE TYPE-WISE BREAK-UP (Km)				STRUCTURE		EXISTING GAP	
				EARTHEN	FLEXIBLE PAVEMENT (BC)	BRICK PAVEMENT (WBM/HBB/BFS)	RIGID PAVEMENT (CC/RCC)	NUMBER	SPAN (m)	NUMBER	SPAN (m)
1	2	3	4	5	6	7	8	9	10	11	12

UPAZILA : MOHAMMADPUR

ROAD TYPE : UPAZILA ROAD

255662001	Dohail to Nohata Road	7.30	11.94	0.00	11.94	0.00	0.00	15	62.62	0	0.00	
255662005	Kanutia - Rajapur via Kalamdhari road	4.15	8.11	4.15	2.90	1.06	0.00	5	55.40	2	2.00	
255662006	Nohata - Mithapur via Polita kheyra ghat	4.50	9.45	0.00	9.45	0.00	0.00	18	67.52	0	0.00	
255662008	Binodpur- Nohata road via Rajapur GC	4.30	13.52	0.00	13.52	0.00	0.00	15	19.16	0	0.00	
255662009	Mohammadpur to Kamarkhali RHD	4.40	25.00	0.00	7.29	17.71	0.00	12	14.00	0	0.00	
255662010	Mohammadpur to Siarbar GC via Kalisankarpur Bazar	4.26	14.30	0.00	3.80	10.50	0.00	5	20.00	0	0.00	
255662011	Binodpur GC to Noapara GC via Chawbaria bazar, Hat baria bazar & Nagra Bazar Road	4.26	14.00	8.45	5.55	0.00	0.00	15	59.15	0	0.00	
255662012	Nohata GC to Gangarampur RHD via Panighata	4.50	5.20	0.50	0.00	4.70	0.00	3	5.10	2	2.00	
UPAZILA ROAD TOTAL: 8 Nos. Road				101.52	13.10	54.45	33.97	0.00	88	302.96	4	4.00

ROAD TYPE : UNION ROAD

255663005	Jhama Bazar - Polashbaria Up via Dangapara Bazar.	4.20	4.80	0.00	4.80	0.00	0.00	2	3.40	1	0.60	
255663008	Aownara Bazar - Digha UP office Rd.	4.20	4.60	0.00	4.60	0.00	0.00	3	6.90	0	0.00	
255663009	Digha Up office - Dhuljuri Bazar Rd.	4.00	4.20	2.12	2.08	0.00	0.00	7	42.76	0	0.00	
255663012	Palashbaria up to Fulbaria Bazar	3.50	2.60	2.60	0.00	0.00	0.00	3	16.10	0	0.00	
255663013	Palasbaria UP to Kalishankarpur Hat via Jhama Bazar Rd.	3.60	13.15	11.05	2.10	0.00	0.00	3	9.50	0	0.00	
255663014	Balidia UP office - Rarikhali Hat via Gopinathpur Hat Rd.	3.50	9.50	8.90	0.60	0.00	0.00	4	31.80	0	0.00	
255663016	Balidia UP office - Kalamdhori Bazar via Sreepur Rd.	3.40	3.75	2.00	0.00	1.75	0.00	4	14.60	0	0.00	
255663019	Nohata UP office to Mithapur GC via Boropukur Rd.	3.40	7.00	3.11	2.88	1.01	0.00	2	2.60	3	6.50	
255663021	Rajapur UP office to Ganggnandopur bazar Rd.	3.60	4.30	4.30	0.00	0.00	0.00	4	19.40	0	0.00	
255663024	Mohammadpur UZ H/Q - Horekrishnapur road	3.80	6.50	4.40	1.00	1.10	0.00	1	3.50	0	0.00	
255663025	Mohammadpur Hospital - Dhoail Bazar via Horekrishnapur Hat Rd.	3.00	7.00	7.00	0.00	0.00	0.00	1	6.00	1	12.00	
255663027	Digha UP office - Sirgram Bazar	3.60	3.80	3.50	0.00	0.30	0.00	2	18.80	0	0.00	
255663031	Kanutia Bazar to Babukhali UP via Chowbaria Bazar Rd.	3.90	11.50	10.70	0.00	0.80	0.00	4	15.60	3	3.00	
255663032	Bethulia Bazar (Kalukhandi More) to Babukahli UP via Dumurshia Bazar Rd.	4.80	12.20	5.05	6.90	0.25	0.00	21	34.57	0	0.00	
255663034	Binodpur UP - Madhabpur Hat via Thakurer Hat & Churargati Hat Rd.	4.20	8.70	6.73	1.97	0.00	0.00	3	4.20	2	160.00	
255663035	Aownara Bazar - Babukhali UP via Hatbaria Bazar Rd.	4.00	7.85	6.65	1.20	0.00	0.00	3	16.50	0	0.00	
255663036	Mohammadpur Head Quater to Balidia UP office Rd.	3.60	2.70	2.10	0.60	0.00	0.00	4	4.30	0	0.00	
255663037	Palasbaria UP office - Nohata GC via Chakulia Rd.	3.50	6.00	4.50	0.00	1.50	0.00	2	11.50	1	5.00	
255663046	Balidia to Rajapur road	7.30	3.00	0.00	3.00	0.00	0.00	7	41.27	0	0.00	
255663047	Nohata- Lahoria road	4.50	10.30	0.00	10.30	0.00	0.00	7	125.30	0	0.00	
255663048	Nagra Bazar - Babukhali UP office Rd.	4.40	3.75	0.00	3.75	0.00	0.00	1	3.00	0	0.00	
255663049	Binodpur UP office - Khalia Bazar Rd.	3.30	3.70	3.70	0.00	0.00	0.00	2	4.40	1	1.00	
255663050	Balidia UP office - Horekrishnapur Hat Rd.	2.70	2.70	2.70	0.00	0.00	0.00	2	1.50	2	3.00	
255663051	Palashbaria UP to Horekrishnapur Bazar via Joka Rd.	3.50	4.50	2.00	2.50	0.00	0.00	2	12.60	0	0.00	
255663052	Mohammadpur H/Q to Dhuljuri Bazar road	3.50	3.50	3.50	0.00	0.00	0.00	3	6.10	0	0.00	
UNION ROAD TOTAL: 25 Nos. Road				151.60	96.61	48.28	6.71	0.00	97	456.21	14	191.10

ROAD TYPE : VILLAGE ROAD-A

255664001	Dhuljara - Dumurshia hat	3.05	1.50	1.50	0.00	0.00	0.00	1	0.60	0	0.00
255664005	Harekrishnapur - Hat Balidia	3.50	1.50	1.50	0.00	0.00	0.00	0	0.00	0	0.00
255664008	Nohata - Shaldha Rd.	3.20	3.50	3.50	0.00	0.00	0.00	0	0.00	0	0.00
255664010	Bongram - Kalishankarpur School Rd.	3.20	1.75	1.75	0.00	0.00	0.00	0	0.00	0	0.00
255664011	Khalishakhali Bazar - Kalagachi Rd.	3.00	3.10	2.80	0.30	0.00	0.00	0	0.00	0	0.00
255664012	Shaldah - Billaw para Rd.	3.80	4.00	4.00	0.00	0.00	0.00	0	0.00	1	2.00
255664013	Palasbaria hat - Fulbaria Rd.	3.50	2.60	2.60	0.00	0.00	0.00	0	0.00	2	2.00

BASIC INFORMATION OF ROAD

DIVISION : KHULNA

DISTRICT : MAGURA

ROAD CODE	ROAD NAME	CREST WIDTH (m)	TOTAL LENGTH (Km)	SURFACE TYPE-WISE BREAK-UP (Km)				STRUCTURE		EXISTING GAP	
				EARTHEN	FLEXIBLE PAVEMENT (BC)	BRICK PAVEMENT (WBM/HBB/BFS)	RIGID PAVEMENT (CC/RCC)	NUMBER	SPAN (m)	NUMBER	SPAN (m)
1	2	3	4	5	6	7	8	9	10	11	12
255664014	Palasbaria hat - Khordo Fulbari Rd.	3.60	2.40	2.40	0.00	0.00	0.00	0	0.00	0	0.00
255664016	Nohata GC - Narandia Rd.	3.60	3.10	1.60	0.00	1.50	0.00	0	0.00	2	2.00
255664028	Churargati Hat -Charsalamatpur Rd.	2.60	3.00	3.00	0.00	0.00	0.00	0	0.00	0	0.00
255664029	Chalmia - Raypur Rd.	2.50	2.10	2.10	0.00	0.00	0.00	0	0.00	0	0.00
255664030	Babukhali - Komorpur Rd.	2.50	3.50	3.50	0.00	0.00	0.00	0	0.00	1	1.00
255664031	Falshia - Machinagra Rd.	2.50	4.65	4.65	0.00	0.00	0.00	1	3.50	0	0.00
255664034	Ghullia - Machi Nagar Rd.	3.00	2.50	2.50	0.00	0.00	0.00	0	0.00	0	0.00
255664036	Mousha - Kanutia via Nikorhata Rd.	3.35	5.00	5.00	0.00	0.00	0.00	7	35.60	1	1.00
255664037	Jashpur R&H to Mousha Rd.	2.80	3.50	3.50	0.00	0.00	0.00	0	0.00	0	0.00
255664038	Omedpur RHD to Gopinathpur bazar	3.45	4.60	4.30	0.00	0.30	0.00	1	0.90	2	10.00
255664039	Gobarnada - Rajapur	2.75	2.50	2.50	0.00	0.00	0.00	0	0.00	0	0.00
255664042	Billapara - Moifulkanda Rd.	2.60	3.50	3.50	0.00	0.00	0.00	0	0.00	0	0.00
255664043	Joyrampur to Mobarekpur Rd.	0.50	2.70	2.70	0.00	0.00	0.00	0	0.00	0	0.00
255664044	Binodpur to Dakhinpara Rd.	3.60	2.30	2.30	0.00	0.00	0.00	1	2.00	0	0.00
255664045	Aksidanga - Bholanathpur	3.60	4.80	4.80	0.00	0.00	0.00	1	0.60	1	12.00
255664046	Binodpur - Narayanpur Rd.	3.50	2.50	2.35	0.00	0.15	0.00	4	4.80	0	0.00
255664047	Bethulia R&H to Mongolhata via Omedpur Rd.	3.50	4.60	4.60	0.00	0.00	0.00	0	0.00	0	0.00
255664048	Dhoail - Raipur Rd.	3.00	3.50	3.50	0.00	0.00	0.00	0	0.00	0	0.00
255664049	Karinagra - Gopalpur Rd.	3.10	1.00	1.00	0.00	0.00	0.00	0	0.00	0	0.00
255664050	Khajura - Sirgram Rd.	4.20	4.20	0.00	4.20	0.00	0.00	1	3.50	0	0.00
255664051	Indropur FRB to Palasbaria via Khard Fulbaria	2.70	2.50	2.50	0.00	0.00	0.00	1	0.90	0	0.00
255664052	Gobarnada - Nikarhata Rd.	2.75	2.20	2.20	0.00	0.00	0.00	0	0.00	0	0.00
255664053	Kalamdhari - Rajpath Rd.	3.00	2.40	2.40	0.00	0.00	0.00	0	0.00	0	0.00
255664054	Mohammadpur Bazar - BRAC office	2.90	1.10	0.70	0.35	0.05	0.00	1	4.50	0	0.00
255664055	Akshidanga - Hatbaria bazar via Ffoloshia	3.80	3.00	3.00	0.00	0.00	0.00	1	0.90	1	16.00
255664056	Sirishdia R&H - Khalia Rd.	4.20	0.50	0.00	0.50	0.00	0.00	1	0.60	0	0.00
255664057	Mohammadpur Thana H/Q - Jangulia kheya ghat	3.20	0.90	0.40	0.00	0.50	0.00	0	0.00	0	0.00
255664058	Jagordia - Chaqulia Rd.	3.40	1.00	1.00	0.00	0.00	0.00	1	6.00	0	0.00
255664059	Nowbhanga - Mougul Hata Rd.	2.70	3.00	3.00	0.00	0.00	0.00	1	0.90	0	0.00
255664060	Rajpat - Kalomdhari road	2.80	2.70	2.70	0.00	0.00	0.00	0	0.00	0	0.00
255664061	Rahatpur - Fulbari road	3.70	4.20	4.20	0.00	0.00	0.00	1	0.90	1	50.00
255664062	Urura - Ghullia bazar	3.10	2.00	2.00	0.00	0.00	0.00	1	30.00	0	0.00
255664063	Mohammadpur Thana H/Q - Alankhali kheya ghat	4.00	0.90	0.00	0.00	0.90	0.00	1	1.00	0	0.00
255664064	Churargati - Bahalbaria GC.	3.70	3.00	2.00	0.00	1.00	0.00	0	0.00	0	0.00
255664065	Charsalamatpur -Raypur ghat	2.80	4.20	4.20	0.00	0.00	0.00	0	0.00	0	0.00
255664066	Bangram - Mondalhati Rd.	2.40	1.85	1.85	0.00	0.00	0.00	0	0.00	0	0.00
255664067	Kolomdharia FRB to Bonogram	2.75	3.10	3.10	0.00	0.00	0.00	1	2.50	0	0.00
255664068	Bhabanipur - Jashamontapur Rd.	2.50	2.40	2.40	0.00	0.00	0.00	0	0.00	0	0.00
255664069	Rajapur - Nitonandapur	3.70	4.20	4.20	0.00	0.00	0.00	0	0.00	0	0.00
255664070	Churargati hat - Madhobpur Hat Rd.	2.50	1.75	1.75	0.00	0.00	0.00	0	0.00	0	0.00
255664071	Parameshwarpur - Panigata Rd.	3.00	2.00	2.00	0.00	0.00	0.00	0	0.00	0	0.00
255664072	Parameshwarpur - Mobarekpur Rd.	2.50	2.95	2.95	0.00	0.00	0.00	0	0.00	0	0.00
255664073	Panighata Sikderpara - Joyrampur Rd.	3.30	4.80	4.80	0.00	0.00	0.00	0	0.00	0	0.00
255664074	Mobarekpur - Moshakhali Rd.	2.75	2.20	2.20	0.00	0.00	0.00	0	0.00	0	0.00
255664075	Basho - Palla via Kamrul Datia Daha Rd.	3.00	6.00	6.00	0.00	0.00	0.00	0	0.00	3	3.00
255664076	Tollabaria to Bohelbaria via Khalia Modhopara Rd.	4.10	5.90	5.90	0.00	0.00	0.00	1	10.00	0	0.00
255664077	Rahamathpur - Ghullia Road.	2.70	1.50	1.50	0.00	0.00	0.00	1	8.00	0	0.00
255664078	Bonogram to Kalisankarpur Ashrayan Rd.	3.50	4.00	4.00	0.00	0.00	0.00	0	0.00	0	0.00
255664079	Palasbaria - Khalishakhali Hat	3.00	3.50	3.50	0.00	0.00	0.00	1	6.00	1	8.00
255664080	Nohata - Bezra Graveyard via Narandia Pry. School.	3.00	2.50	1.40	0.00	1.10	0.00	0	0.00	0	0.00
255664081	Ronagor - Joshamantapur Rd.	3.00	3.50	3.50	0.00	0.00	0.00	0	0.00	0	0.00
255664082	Uthali to Jasantopur Rd.	3.40	1.50	1.50	0.00	0.00	0.00	0	0.00	0	0.00
255664083	Laxmipur to Balorampur Rd.	3.50	3.00	3.00	0.00	0.00	0.00	0	0.00	0	0.00
255664084	Arpara to Machinagra Rd.	3.00	3.00	3.00	0.00	0.00	0.00	0	0.00	0	0.00
255664085	Polashbaria Bazar to Bangapara Rd.	3.40	2.00	2.00	0.00	0.00	0.00	0	0.00	0	0.00
255664086	Kalukadi - Chowbaria Rd.	3.30	2.25	2.25	0.00	0.00	0.00	0	0.00	0	0.00
255664087	Thakurerhat - Durmurshia Hat Rd.	3.10	2.00	2.00	0.00	0.00	0.00	0	0.00	0	0.00

BASIC INFORMATION OF ROAD

DIVISION : KHULNA

DISTRICT : MAGURA

ROAD CODE	ROAD NAME	CREST WIDTH (m)	TOTAL LENGTH (Km)	SURFACE TYPE-WISE BREAK-UP (Km)				STRUCTURE		EXISTING GAP	
				EARTHEN	FLEXIBLE PAVEMENT (BC)	BRICK PAVEMENT (WBM/HBB/BFS)	RIGID PAVEMENT (CC/RCC)	NUMBER	SPAN (m)	NUMBER	SPAN (m)
1	2	3	4	5	6	7	8	9	10	11	12
255664088	Dumurshia Hat - Chalmia Rd.	3.10	3.50	3.50	0.00	0.00	0.00	0	0.00	0	0.00
255664089	Thakurer Hat - Chalmia Rd.	3.20	1.80	1.80	0.00	0.00	0.00	0	0.00	0	0.00
255664090	Kumrul - Palla Rd.	3.10	3.00	3.00	0.00	0.00	0.00	0	0.00	0	0.00
255664091	Arpara Village - Kulu Para Rd.	2.50	1.75	1.75	0.00	0.00	0.00	0	0.00	0	0.00
255664092	Khalia Mondol Para - Gullia Uttor Para Rd.	2.60	2.00	2.00	0.00	0.00	0.00	1	8.00	1	2.00
255664093	Gullia Uttor para - Arpara CARE Road.	3.10	2.00	2.00	0.00	0.00	0.00	1	15.00	0	0.00
255664094	Bethulia - Chowbaria Rd.	2.50	1.00	1.00	0.00	0.00	0.00	0	0.00	0	0.00
255664095	Hatbaria - Kari nagor Rd.	3.10	3.55	3.55	0.00	0.00	0.00	0	0.00	0	0.00
255664096	Sindhahin - Sirgram Bazar Rd.	4.00	2.50	2.50	0.00	0.00	0.00	0	0.00	0	0.00
255664097	Chitabisram Bazar - Sirgram Bazar Rd.	2.50	3.60	3.60	0.00	0.00	0.00	0	0.00	1	1.00
255664098	Chittobisram - Kashipur Gorosthan Rd.	2.50	1.75	1.75	0.00	0.00	0.00	0	0.00	1	1.00
255664099	Aownara - Raipur Rd.	3.60	4.80	4.80	0.00	0.00	0.00	1	6.00	0	0.00
255664100	Dhoail - Poail via Pachuria Rd.	3.20	4.00	4.00	0.00	0.00	0.00	1	3.00	0	0.00
255664101	Digha - Foleshia Rd.	3.20	1.00	1.00	0.00	0.00	0.00	0	0.00	0	0.00
255664102	Narayanpur - Umedpur Rd.	3.10	3.50	3.50	0.00	0.00	0.00	0	0.00	0	0.00
255664103	Binodpur Bazar - Binodpur College Rd.	3.50	2.00	1.20	0.80	0.00	0.00	0	0.00	0	0.00
255664104	Mousha - Nikarhata Rd.	2.60	1.50	1.50	0.00	0.00	0.00	0	0.00	0	0.00
255664105	Saldah Pry. School to Saldah Dakhinpara.	3.50	2.50	1.50	0.00	1.00	0.00	2	14.00	0	0.00
255664106	Bazar Radhanagor - Gopalpur Rd.	2.75	1.60	1.60	0.00	0.00	0.00	0	0.00	0	0.00
255664107	Balidia to Laxmipur Rd.	2.60	2.50	2.40	0.00	0.10	0.00	0	0.00	0	0.00
255664108	Palasbaria - Digmajhi CARE Road.	3.10	3.50	3.50	0.00	0.00	0.00	0	0.00	0	0.00
255664109	Ronagor - Kalishankerpur Bazar Rd.	2.75	2.50	2.50	0.00	0.00	0.00	0	0.00	0	0.00
255664110	Binodpur College - Noboganga River Rd.	0.70	2.00	2.00	0.00	0.00	0.00	0	0.00	0	0.00

VILLAGE ROAD-A TOTAL: 87 Nos. Road

241.25 228.50 6.15 6.60 0.00 36 169.70 19 111.00

ROAD TYPE : VILLAGE ROAD-B

255665004	Charselamatpur - Village	2.50	2.20	2.20	0.00	0.00	0.00	0	0.00	0	0.00
255665007	Raypur Village road	2.80	1.00	1.00	0.00	0.00	0.00	0	0.00	0	0.00
255665008	Chalmia village Rd.	2.50	1.50	1.50	0.00	0.00	0.00	0	0.00	0	0.00
255665009	Harinadanga Enbankment Rd.	2.75	2.00	2.00	0.00	0.00	0.00	0	0.00	0	0.00
255665011	Palla Village	2.60	1.25	1.25	0.00	0.00	0.00	0	0.00	0	0.00
255665014	Dhuljhuri - Sirgram	2.55	2.00	2.00	0.00	0.00	0.00	2	5.00	1	0.90
255665023	Rahatpur Village Rd.	3.25	2.00	2.00	0.00	0.00	0.00	0	0.00	0	0.00
255665028	Dhuail village Road.	3.00	1.50	1.50	0.00	0.00	0.00	0	0.00	0	0.00
255665029	Dhoail - Rujani	2.70	4.20	4.20	0.00	0.00	0.00	1	6.00	0	0.00
255665030	Bholanathpur - Lahuria	2.75	1.80	1.80	0.00	0.00	0.00	0	0.00	0	0.00
255665031	Kanainagar - Jangalia	2.68	1.50	1.50	0.00	0.00	0.00	0	0.00	0	0.00
255665032	Kanainagar - Shyamnagar	2.60	1.50	1.50	0.00	0.00	0.00	0	0.00	0	0.00
255665033	Urura - Parvatpara	2.66	2.00	2.00	0.00	0.00	0.00	0	0.00	0	0.00
255665035	Naoanga - Kaora	2.70	2.00	2.00	0.00	0.00	0.00	0	0.00	0	0.00
255665040	Bororia - Gopalpur road	2.65	1.10	1.10	0.00	0.00	0.00	0	0.00	0	0.00
255665046	Gobarnada Vill. road	2.50	1.00	1.00	0.00	0.00	0.00	0	0.00	0	0.00
255665048	Balidia Vill. road	2.55	1.65	1.65	0.00	0.00	0.00	1	3.30	0	0.00
255665051	Bethulia Vill. Road.	2.75	1.20	1.20	0.00	0.00	0.00	0	0.00	0	0.00
255665054	Bonogram Village Rd.	3.75	1.50	1.50	0.00	0.00	0.00	0	0.00	0	0.00
255665055	Palashbaria Vill. road	2.50	1.20	1.20	0.00	0.00	0.00	0	0.00	0	0.00
255665057	Mondalgati Vill. road	2.90	2.50	2.50	0.00	0.00	0.00	0	0.00	0	0.00
255665062	Mobarakpur Vill. road	2.80	3.20	3.20	0.00	0.00	0.00	0	0.00	0	0.00
255665063	Moshakhali Vill. road	2.80	1.00	1.00	0.00	0.00	0.00	0	0.00	0	0.00
255665065	Parameshwarpur Vill. road	2.70	1.00	1.00	0.00	0.00	0.00	0	0.00	0	0.00
255665066	Panighata Vill. road	2.60	1.20	1.20	0.00	0.00	0.00	0	0.00	0	0.00
255665067	Joshomantapur Village road	2.60	1.00	1.00	0.00	0.00	0.00	0	0.00	0	0.00
255665068	Charkalisankorpur Vill. road	2.70	1.00	1.00	0.00	0.00	0.00	1	0.60	0	0.00
255665076	Bhabanpara - Dakshminpara	2.98	3.00	3.00	0.00	0.00	0.00	2	4.40	2	2.00
255665078	Aownara - Khajura Rd.	3.20	1.10	1.10	0.00	0.00	0.00	1	6.00	0	0.00
255665082	Binodpur - Parbatpara	2.90	2.00	2.00	0.00	0.00	0.00	1	2.00	2	3.50

BASIC INFORMATION OF ROAD

DIVISION : KHULNA

DISTRICT : MAGURA

ROAD CODE	ROAD NAME	CREST WIDTH (m)	TOTAL LENGTH (Km)	SURFACE TYPE-WISE BREAK-UP (Km)				STRUCTURE		EXISTING GAP		
				EARTHEN	FLEXIBLE PAVEMENT (BC)	BRICK PAVEMENT (WBM/HBB/BFS)	RIGID PAVEMENT (CC/RCC)	NUMBER	SPAN (m)	NUMBER	SPAN (m)	
1	2	3	4	5	6	7	8	9	10	11	12	
255665088	Dhusrail - Pashchamkhunda Rd.	3.00	1.00	1.00	0.00	0.00	0.00	0	0.00	0	0.00	
255665097	Baso Village road	3.00	2.50	2.50	0.00	0.00	0.00	0	0.00	0	0.00	
255665098	Kaura to araji umadpur	2.80	2.00	2.00	0.00	0.00	0.00	0	0.00	0	0.00	
255665099	Dumurshia - Machinagra	2.60	3.50	3.50	0.00	0.00	0.00	0	0.00	0	0.00	
255665100	Ghullia Village Rd.	3.50	1.00	1.00	0.00	0.00	0.00	0	0.00	0	0.00	
255665101	Kumrul to Datiadanga	3.00	1.50	1.50	0.00	0.00	0.00	0	0.00	0	0.00	
255665102	Tallabari Village Rd.	3.00	1.00	1.00	0.00	0.00	0.00	0	0.00	0	0.00	
255665103	Babukhali Village Road	3.00	1.00	1.00	0.00	0.00	0.00	1	3.50	1	2.00	
255665104	Arpara Village Road.	3.00	1.00	1.00	0.00	0.00	0.00	0	0.00	0	0.00	
255665105	Chittobisram - Kashipur Rd.	2.60	1.50	1.50	0.00	0.00	0.00	0	0.00	0	0.00	
255665106	Dhoail Village road	2.70	1.01	1.01	0.00	0.00	0.00	0	0.00	0	0.00	
255665107	Bororia Village Road.	3.50	1.30	1.30	0.00	0.00	0.00	1	6.00	2	6.00	
255665108	Utholi Village Rd.	4.00	1.00	1.00	0.00	0.00	0.00	0	0.00	1	2.00	
255665109	Banagram Vill. road	2.45	1.50	1.50	0.00	0.00	0.00	0	0.00	0	0.00	
255665110	Joka - Polashbaria	2.50	2.50	2.50	0.00	0.00	0.00	2	9.50	1	4.00	
255665111	Porameswarpur Village Rd.	3.20	2.93	2.93	0.00	0.00	0.00	0	0.00	0	0.00	
255665112	Nohat Village Rd.	3.50	2.00	2.00	0.00	0.00	0.00	0	0.00	0	0.00	
255665113	Kolomdhari Village Rd.	2.50	1.25	1.25	0.00	0.00	0.00	0	0.00	0	0.00	
255665114	Rajapur Village Rd.	3.50	1.00	1.00	0.00	0.00	0.00	2	1.80	3	11.50	
255665115	Narandia Village Rd.	3.40	0.80	0.80	0.00	0.00	0.00	0	0.00	0	0.00	
VILLAGE ROAD-B TOTAL: 50 Nos. Road				82.39	82.39	0.00	0.00	0.00	15	48.10	13	31.90
MOHAMMADPUR UPAZILA TOTAL: 170 Nos. Road				576.76	420.60	108.88	47.28	0.00	236	976.96	50	338.00

ROAD MAP SALIKHA UPAZILA MAGURA DISTRICT

LEGEND

Administrative Boundary

- International Boundary
- District Boundary
- Upazila Boundary
- Union Boundary
- Municipal Boundary

Administrative HQs

- District HQ
- Upazila HQ
- ▲ Union HQ

Physical Infrastructures

- National Highways
- Regional Highways
- Zila Road
- Upazila Road (Pucca)
- Upazila Road (Katcha)
- Union Road (Pucca)
- Union Road (Katcha)
- Village Road A (Pucca)
- Village Road A (Katcha)
- Village Road B (Pucca)
- Village Road B (Katcha)
- Paurashava Road
- Railway Network
- Embankment
- Telecommunication Line
- Power Transmission Line

Natural Features

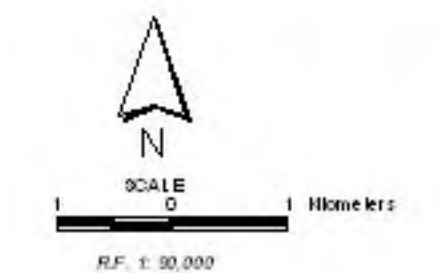
- Wide River
- Water Bodies
- Sandy Area
- Khal
- Forest
- Hill

Socio-Economic Infrastructures

- Growth Centre
- ▲ Small Hat/Bazar
- Police Station
- Upazila Health Complex
- Family welfare Centre
- Community Clinic
- Post Office
- College
- High School
- Primary School
- Madrasa
- Mosque

Compiled from: LGED Upazila Base Maps, 1998-99, Landsat TM 1999,
GPS Survey 1999 and Field Checking in November 2004.
Projection: Lambert's Conformal Conic.

PREPARED BY: GIS UNIT
LOCAL GOVERNMENT ENGINEERING DEPARTMENT



DISTRICT JHENAIDAHA
JHENAIDAHA SADAR UPAZILA

DISTRICT JHENAIDAHA
KALIGANJ UPAZILA

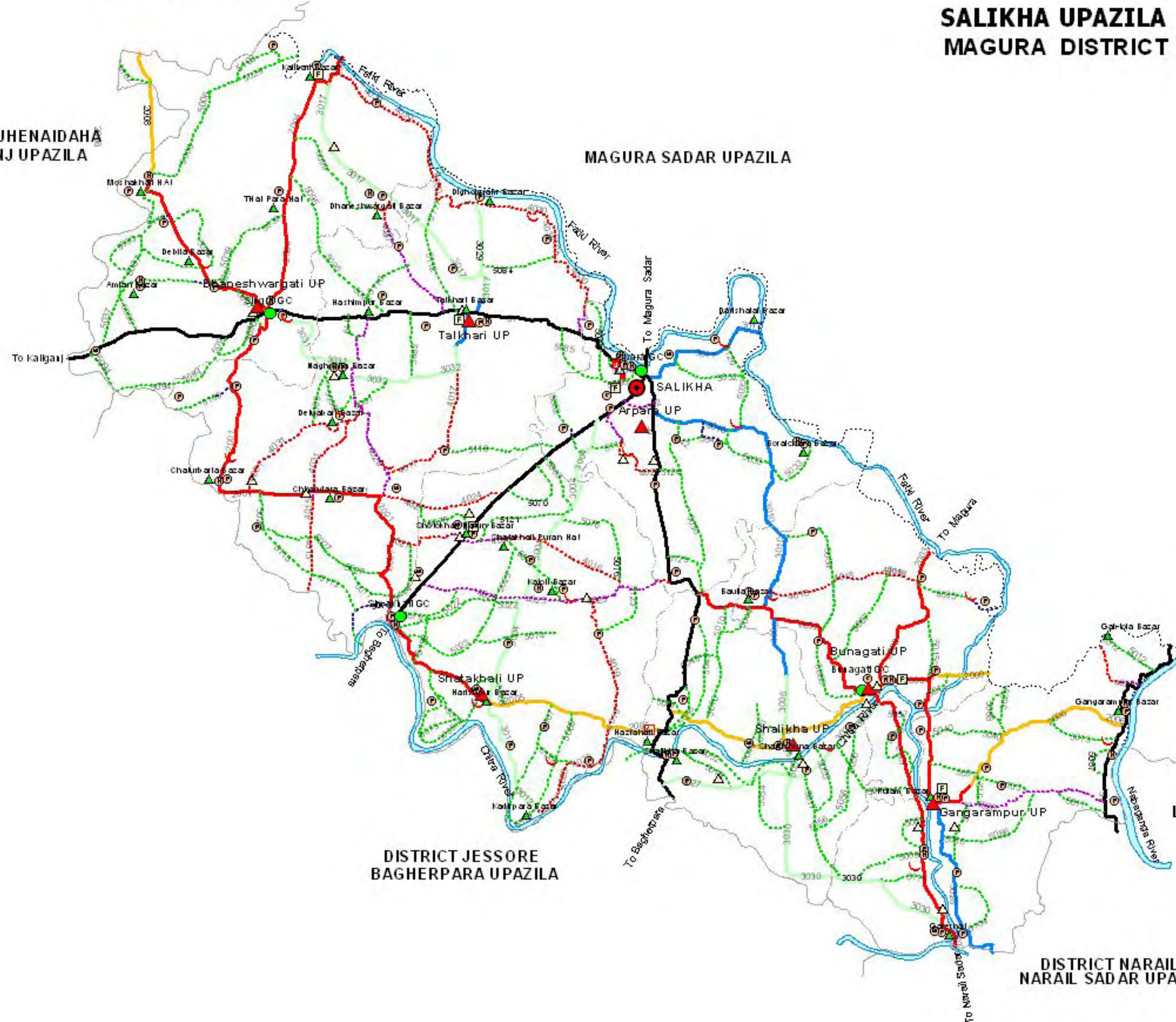
MAGURA SADAR UPAZILA

UPAZILA MOHAMMADPUR

DISTRICT NARAIL
LOHAGARA UPAZILA

DISTRICT JESSORE
BAGHERPARA UPAZILA

DISTRICT NARAIL
NARAIL SADAR UPAZILA



BASIC INFORMATION OF ROAD

DIVISION : KHULNA

DISTRICT : MAGURA

ROAD CODE	ROAD NAME	CREST WIDTH (m)	TOTAL LENGTH (Km)	SURFACE TYPE-WISE BREAK-UP (Km)				STRUCTURE		EXISTING GAP	
				EARTHEN	FLEXIBLE PAVEMENT (BC)	BRICK PAVEMENT (WBM/HBB/BFS)	RIGID PAVEMENT (CC/RCC)	NUMBER	SPAN (m)	NUMBER	SPAN (m)
1	2	3	4	5	6	7	8	9	10	11	12

UPAZILA : SALIKHA

ROAD TYPE : UPAZILA ROAD

255852001	Singra - Simakhali road	7.32	11.54	0.00	11.54	0.00	0.00	35	54.70	0	0.00
255852002	Junary - Bonagati	7.32	5.94	0.00	5.94	0.00	0.00	14	9.30	0	0.00
255852003	Magura - Bunagati (Salikha Portion)	7.32	4.25	0.00	4.25	0.00	0.00	17	23.73	0	0.00
255852004	Alamkhali-Singra (Salikha Portion)	7.32	6.50	0.00	6.50	0.00	0.00	16	31.90	0	0.00
255852005	Simakhali - Bunagati via Hazrahati Road	4.55	13.80	10.25	3.55	0.00	0.00	37	39.23	26	15.60
255852006	Bunagati-Gongarampur via Pulum Bazar	4.25	10.25	5.70	4.55	0.00	0.00	9	74.00	0	0.00
255852007	Bunagati-Maizpara via Gorerhat Road (Salikha Portion)	4.50	6.40	0.00	4.64	1.76	0.00	10	60.60	0	0.00
255852008	Singra - Hatgopalpur via Moshakhali Road (Salikha Portion)	4.50	7.24	2.22	5.02	0.00	0.00	10	13.60	1	75.00
255852009	Bunagati - Baroilpalita Via Naliaghat Road (Salikha Portion)	3.00	2.30	2.10	0.00	0.20	0.00	2	0.90	1	75.00

UPAZILA ROAD TOTAL: 9 Nos. Road 68.22 20.27 45.98 1.96 0.00 150 307.96 28 165.60

ROAD TYPE : UNION ROAD

255853004	Poragachi - Horispur road	3.80	7.60	7.60	0.00	0.00	0.00	9	25.40	0	0.00
255853006	Baulia - Sarsuna Rd	4.60	2.94	1.52	1.42	0.00	0.00	4	3.32	3	3.00
255853010	Arpara - Baulia road	4.70	7.09	0.00	7.09	0.00	0.00	18	30.90	0	0.00
255853011	Arpara - Darisalai	5.50	3.35	0.00	2.67	0.68	0.00	10	8.50	0	0.00
255853012	Harishpur-Kadirpara Rd	4.60	3.05	3.05	0.00	0.00	0.00	4	13.25	0	0.00
255853017	Talkhari - Khilgati (Kalibari) via Dhaneswargati	3.50	7.40	6.88	0.00	0.52	0.00	2	9.50	20	16.80
255853027	Shersha Road from Shalikhha (Paschima village) to Bunagati UP	4.50	6.45	6.45	0.00	0.00	0.00	23	45.20	0	0.00
255853028	Pulam bazar- Maizpara via Bamonkhali road	4.50	4.55	0.00	4.16	0.39	0.00	2	18.00	0	0.00
255853029	Talkhori - Dighalgram	4.00	1.76	1.76	0.00	0.00	0.00	0	0.00	0	0.00
255853030	Sarusuna - Gorerhat via Hariarkhal road	4.40	6.25	6.25	0.00	0.00	0.00	6	10.90	0	0.00
255853031	Singra - Naghosa via Gurpagla road	4.50	2.81	2.57	0.24	0.00	0.00	8	28.00	0	0.00
255853032	Talkhori - Naghosha via Sonadanga road	3.50	3.80	2.95	0.00	0.85	0.00	5	8.30	0	0.00

UNION ROAD TOTAL: 12 Nos. Road 57.05 39.02 15.59 2.44 0.00 91 201.27 23 19.80

ROAD TYPE : VILLAGE ROAD-A

255854015	Saltar beel - Sandra	4.35	2.93	2.78	0.00	0.15	0.00	3	7.29	0	0.00
255854016	Satakhali Nutun bazar - Katoli road	4.30	4.13	3.33	0.41	0.40	0.00	6	13.20	0	0.00
255854017	Talkhari Babu Bazar - Sandra road	3.20	2.77	2.77	0.00	0.00	0.00	5	21.30	0	0.00
255854018	Hatbaria-Baulia Bazar road	4.25	3.70	3.70	0.00	0.00	0.00	1	2.80	0	0.00
255854019	Boyra FRB - Katoli Road	4.50	3.60	3.60	0.00	0.00	0.00	2	6.67	0	0.00
255854020	Naghosha - Chaturbaria road via Delua bazar	4.25	2.45	0.00	2.45	0.00	0.00	2	9.00	0	0.00
255854021	Satakhali Nutan Hat - Sandra FRB Road	4.00	2.00	1.70	0.15	0.15	0.00	2	0.60	0	0.00
255854022	Poragachi R & H - Sreehatta R & H road	4.00	3.50	2.68	0.82	0.00	0.00	1	1.52	0	0.00
255854023	Bayra FRB - Narikelbaria Ghat Road	4.15	3.00	3.00	0.00	0.00	0.00	1	2.90	0	0.00
255854024	Satakhali R&H- Sandra FRB Road	5.20	3.30	3.30	0.00	0.00	0.00	4	3.90	0	0.00
255854025	Saighoria - Junary via Katoli Bazar Road	4.70	6.10	0.00	6.10	0.00	0.00	26	35.00	0	0.00
255854026	Gangarampur - Pulum Bazar	4.50	4.50	0.00	4.50	0.00	0.00	3	8.00	1	0.60
255854027	Satnafuria - Dhaneswargati road	3.60	3.00	0.65	0.00	2.35	0.00	4	11.30	0	0.00
255854028	Gongarampur High school - Gobtala Road	3.00	1.45	1.09	0.00	0.36	0.00	2	3.00	0	0.00
255854029	Phulbaria - Chandra road	4.50	5.00	0.00	5.00	0.00	0.00	16	17.90	0	0.00
255854030	Ujgram R & H - Khilgati (Kalibari) via Digholgram road	4.10	10.78	10.17	0.54	0.07	0.00	7	15.75	0	0.00
255854031	Deluabari Bazar - Chaturbari bazar	4.30	3.00	3.00	0.00	0.00	0.00	0	0.00	0	0.00
255854032	Arpara Bazar Bypass road	3.20	0.60	0.00	0.00	0.60	0.00	0	0.00	0	0.00

VILLAGE ROAD-A TOTAL: 18 Nos. Road 65.80 41.76 19.96 4.08 0.00 85 160.13 1 0.60

BASIC INFORMATION OF ROAD

DIVISION : KHULNA

DISTRICT : MAGURA

ROAD CODE	ROAD NAME	CREST WIDTH (m)	TOTAL LENGTH (Km)	SURFACE TYPE-WISE BREAK-UP (Km)				STRUCTURE		EXISTING GAP	
				EARTHEN	FLEXIBLE PAVEMENT (BC)	BRICK PAVEMENT (WBM/HBB/BFS)	RIGID PAVEMENT (CC/RCC)	NUMBER	SPAN (m)	NUMBER	SPAN (m)
1	2	3	4	5	6	7	8	9	10	11	12

ROAD TYPE : VILLAGE ROAD-B

255855005	Kholabaria - Harispur	4.00	3.80	3.80	0.00	0.00	0.00	0	0.00	0	0.00
255855006	Moshakhali - Dhapuapara Road	4.60	3.50	3.50	0.00	0.00	0.00	0	0.00	1	20.00
255855007	Rampur - Hatbaria Road	3.04	2.52	2.52	0.00	0.00	0.00	1	1.37	0	0.00
255855009	Suetala Khator - Khator Road	3.00	1.74	1.74	0.00	0.00	0.00	0	0.00	2	6.00
255855010	Raizadapur - Hazrahati Road	4.50	2.50	2.50	0.00	0.00	0.00	2	1.80	0	0.00
255855011	Monokhali - Baikhali Road	4.00	2.22	2.22	0.00	0.00	0.00	0	0.00	0	0.00
255855012	Gongarampur - Gabtola Road	3.00	1.40	1.40	0.00	0.00	0.00	2	1.80	0	0.00
255855013	Gongarampur Village Road	3.10	1.80	1.80	0.00	0.00	0.00	0	0.00	0	0.00
255855014	Kuatpur - Simulia	4.20	1.30	1.30	0.00	0.00	0.00	1	1.52	1	75.00
255855015	Kuatpur - Hatbaria	3.50	1.65	1.65	0.00	0.00	0.00	1	2.43	0	0.00
255855016	Katigram - Ghoshgati	3.00	1.40	1.40	0.00	0.00	0.00	0	0.00	0	0.00
255855017	Sarusuna - Hariar khal	4.50	2.85	2.85	0.00	0.00	0.00	2	18.89	0	0.00
255855018	Radhadanga - Sarusuna	4.26	2.70	2.70	0.00	0.00	0.00	1	1.52	1	3.00
255855019	Salikha - Satapara	4.75	2.00	2.00	0.00	0.00	0.00	0	0.00	0	0.00
255855022	Bagdanga - Simakhali	3.50	4.10	4.10	0.00	0.00	0.00	0	0.00	0	0.00
255855023	Simakhali Madrasa - Satakhali Puratan bazar via Soigharia	3.20	2.60	1.70	0.90	0.00	0.00	1	6.00	0	0.00
255855025	Modhukhali - Simulia	3.40	1.50	1.50	0.00	0.00	0.00	1	1.65	0	0.00
255855026	Dhapuapara - Chaniarpara	3.10	2.20	2.20	0.00	0.00	0.00	0	0.00	0	0.00
255855027	Pearpur - Kushkhali	4.25	2.45	2.45	0.00	0.00	0.00	1	1.52	0	0.00
255855028	Kushkhali - Goalkhali	3.00	1.30	1.30	0.00	0.00	0.00	0	0.00	0	0.00
255855030	Kumarkota - Junary	3.50	4.80	4.80	0.00	0.00	0.00	2	3.65	0	0.00
255855032	Arpara - Pukuria	4.00	3.10	3.10	0.00	0.00	0.00	1	3.65	0	0.00
255855033	Arpara - Baraichara via Pukuria road	4.75	3.50	3.50	0.00	0.00	0.00	1	3.80	0	0.00
255855034	Narapati - Rampur	4.00	3.45	3.45	0.00	0.00	0.00	3	4.50	0	0.00
255855035	Hatbaria - Chabri	3.00	2.25	1.00	0.00	1.25	0.00	3	10.02	0	0.00
255855036	Singra - Amian	3.00	2.40	2.18	0.00	0.23	0.00	1	0.90	1	3.00
255855037	Piprul - Moshakhali	3.00	4.35	4.32	0.00	0.04	0.00	4	11.63	0	0.00
255855039	Thaipara - Dhaukhali	3.00	2.45	2.41	0.00	0.05	0.00	3	8.72	0	0.00
255855040	Sonakur - Modhukhali	4.00	2.00	2.00	0.00	0.00	0.00	3	2.60	0	0.00
255855041	Kumarkota - Pukuria	3.10	1.00	0.25	0.00	0.75	0.00	1	0.90	4	3.20
255855042	Kumarkota Madhyapara - Westpara	3.10	0.66	0.66	0.00	0.00	0.00	0	0.00	1	1.00
255855044	Raizadapur Motleb Mridha house - Nikanja House Rd	4.10	1.30	1.30	0.00	0.00	0.00	1	0.90	0	0.00
255855045	Adadanga Raizadapur P/ S.- Hazrahati P/S Rd	2.50	1.40	1.40	0.00	0.00	0.00	0	0.00	0	0.00
255855046	Hazrahati Alek's house - Rashibari Rd	3.00	1.65	1.60	0.00	0.05	0.00	1	1.50	0	0.00
255855047	Hazrahati Pakurtala - Kalidaskhali Khal Rd	3.25	1.25	1.25	0.00	0.00	0.00	0	0.00	0	0.00
255855048	Adadanga Nisharuddin's House - Badulla's House Rd	4.00	0.90	0.90	0.00	0.00	0.00	0	0.00	0	0.00
255855049	North Sarsuna - Chitra River Rd	4.00	1.00	1.00	0.00	0.00	0.00	0	0.00	0	0.00
255855050	North Sarusuna - Feryghat Rd	3.00	1.25	1.25	0.00	0.00	0.00	0	0.00	0	0.00
255855051	North Sarsuna S/F - Kathalbaria Pakurtala Rd	2.50	1.20	1.20	0.00	0.00	0.00	0	0.00	1	30.00
255855052	Satapara - Serakhal Road	3.75	4.40	4.40	0.00	0.00	0.00	2	2.00	1	4.00
255855053	South Sarusuna Samad house - Aminur Biswas House Rd	3.10	0.80	0.80	0.00	0.00	0.00	0	0.00	0	0.00
255855054	South Sarsuna - Belegat Rd	4.00	1.50	1.50	0.00	0.00	0.00	1	1.00	0	0.00
255855055	South Sarsuna bazar - Minapara New Mosque Rd	2.75	1.10	1.10	0.00	0.00	0.00	0	0.00	0	0.00
255855056	South Sarsuna Maddrasa - Azizar Chowdhury's House Rd	4.00	2.30	2.30	0.00	0.00	0.00	1	0.60	1	6.00
255855057	Desomukpara Oman Ali Khan - Grave Yard Rd	2.75	1.00	0.50	0.30	0.20	0.00	1	0.60	0	0.00
255855058	Deshmukpara S/F - Radhadanga Bazlar Rahman house Rd	3.00	2.00	2.00	0.00	0.00	0.00	0	0.00	0	0.00
255855060	Bunagati - Rampur Sanbandha Rd	4.00	1.85	1.85	0.00	0.00	0.00	0	0.00	0	0.00
255855062	Gopalgram CARE bridge - Kalideshhali Khal Rd	4.50	1.60	1.60	0.00	0.00	0.00	0	0.00	0	0.00
255855063	Ramkhantapur - Hazari Gain's House	3.50	0.90	0.90	0.00	0.00	0.00	0	0.00	0	0.00
255855064	Arpara Bazar - Sluice gate Rd	3.50	0.85	0.25	0.00	0.60	0.00	0	0.00	0	0.00
255855065	Chukinagar - Ujgram Lalmia's House	3.00	1.20	1.20	0.00	0.00	0.00	1	0.60	0	0.00
255855066	Chukinagar - Sluice Gate	4.00	1.45	1.45	0.00	0.00	0.00	1	0.90	0	0.00
255855067	Deadanga Aizal Mollas House - Harispur Atiar mollas House	3.50	1.80	1.80	0.00	0.00	0.00	0	0.00	0	0.00

BASIC INFORMATION OF ROAD

DIVISION : KHULNA

DISTRICT : MAGURA

ROAD CODE	ROAD NAME	CREST WIDTH (m)	TOTAL LENGTH (Km)	SURFACE TYPE-WISE BREAK-UP (Km)				STRUCTURE		EXISTING GAP	
				EARTHEN	FLEXIBLE PAVEMENT (BC)	BRICK PAVEMENT (WBM/HBB/BFS)	RIGID PAVEMENT (CC/RCC)	NUMBER	SPAN (m)	NUMBER	SPAN (m)
1	2	3	4	5	6	7	8	9	10	11	12
255855068	Panch Kahunia Latif,s R/ M.- HaripurSafi S/ House	3.00	1.20	1.20	0.00	0.00	0.00	0	0.00	1	1.00
255855069	Gobra BabuKarmakar,s House - H/O Mogreb Molla,s House	2.25	2.00	2.00	0.00	0.00	0.00	0	0.00	1	4.00
255855070	Satkhal Mosque - Brick Field	4.00	1.70	1.70	0.00	0.00	0.00	0	0.00	0	0.00
255855071	Satakhal Old Hat - Katoli Bazar Rd	3.00	1.90	1.90	0.00	0.00	0.00	0	0.00	2	9.00
255855072	Kholabaria Basor Khal - H/O A.H.	3.00	1.00	1.00	0.00	0.00	0.00	0	0.00	0	0.00
255855073	Kolabaria - Haripur	3.00	0.85	0.85	0.00	0.00	0.00	0	0.00	0	0.00
255855074	Panchkahunia Mistrisbari - Hizlir Beel Rd	3.00	1.65	1.65	0.00	0.00	0.00	0	0.00	1	3.00
255855075	Satakhal Nutan Bazar - Satkhal Chandra R	3.50	1.75	1.75	0.00	0.00	0.00	2	1.80	0	0.00
255855076	Ramkantapur CARE Bridge - Mathabanga Rd	4.00	2.75	2.75	0.00	0.00	0.00	1	0.90	0	0.00
255855077	Simakhali Gani H/ - H/o Suzaraddin	2.50	1.35	1.35	0.00	0.00	0.00	0	0.00	0	0.00
255855078	Simakhali GCC - Gaidghat via Premchara road (Salikha Portion)	4.50	1.65	0.56	0.00	1.09	0.00	1	0.60	0	0.00
255855079	H/O Tazail - Haridas Mistry of Simakhali	4.00	2.00	2.00	0.00	0.00	0.00	1	1.90	0	0.00
255855080	Ato Ali House - Chiladanga	4.00	1.60	1.60	0.00	0.00	0.00	1	0.90	0	0.00
255855081	Sahid Biswas House - Sondanga	4.00	1.00	1.00	0.00	0.00	0.00	2	2.70	0	0.00
255855082	Sanadanga Sunil House - R&H Road	4.00	1.45	1.45	0.00	0.00	0.00	1	1.90	0	0.00
255855084	Seohgati - Vatoail	4.00	1.70	1.70	0.00	0.00	0.00	0	0.00	1	3.00
255855085	Ujgram - Goragram Beel	4.00	2.25	2.25	0.00	0.00	0.00	1	0.90	0	0.00
255855086	Hai mollah House - Katigram	3.50	2.90	2.90	0.00	0.00	0.00	1	0.60	0	0.00
255855087	Gongarampur - Delhat	3.00	1.10	1.10	0.00	0.00	0.00	0	0.00	1	1.00
255855088	Madhukhal - Millghar	4.00	0.75	0.75	0.00	0.00	0.00	0	0.00	0	0.00
255855089	Sabekkhator - Simulia Millsghar	4.50	2.20	2.20	0.00	0.00	0.00	0	0.00	1	15.00
255855091	Pulum Gonnars - Madhu Khali	3.00	1.10	1.10	0.00	0.00	0.00	1	0.90	2	3.00
255855092	Kotvag safi - Debila Mosque	3.00	4.60	4.60	0.00	0.00	0.00	1	0.60	1	2.00
255855093	Bogura Momrej - Rege G/School	3.50	1.60	1.60	0.00	0.00	0.00	0	0.00	0	0.00
255855094	Tilkhari Absar House - Piprul	4.00	4.20	4.20	0.00	0.00	0.00	3	2.70	3	15.00
255855095	Thaipara Abraham Housae - Bhulbaria Rd	3.50	2.20	2.20	0.00	0.00	0.00	0	0.00	1	12.00
255855096	Tikhari Mohirulmandals - Siraj Dafaders	3.00	0.70	0.70	0.00	0.00	0.00	0	0.00	0	0.00
255855097	Tilkhari G/School - Galil Molliks	4.00	1.25	1.25	0.00	0.00	0.00	2	2.80	0	0.00
255855098	Dhauhali Regd P/School - Nanigopals	4.00	1.90	1.90	0.00	0.00	0.00	0	0.00	1	325.00
255855099	Dhaneswargati - Manik nagar	3.30	2.75	2.75	0.00	0.00	0.00	3	3.70	0	0.00
255855100	Chhani Arpara P/School - Sabed Alis House	3.00	1.00	1.00	0.00	0.00	0.00	0	0.00	0	0.00
255855102	Chatkabar Mosque - Chatkabar bel	3.00	0.85	0.85	0.00	0.00	0.00	0	0.00	0	0.00
255855103	Madhukhal south para - Katigram	3.00	1.45	1.45	0.00	0.00	0.00	0	0.00	1	540.00
255855104	Bamankhal south - Bahajuddin's	2.50	2.17	2.17	0.00	0.00	0.00	0	0.00	1	340.00
255855105	Sablat GCCR - Narasingpur	3.00	1.50	1.15	0.00	0.35	0.00	0	0.00	0	0.00
255855107	Kadirpara bridge - Kadirpara	2.50	1.60	1.60	0.00	0.00	0.00	0	0.00	0	0.00
255855109	Deluabaria - Naghosa Road	4.00	2.25	2.25	0.00	0.00	0.00	3	8.25	0	0.00
255855110	Ramkantapur -Bahir mollika roadprimary school road	4.00	2.50	2.50	0.00	0.00	0.00	0	0.00	1	10.00
255855111	Digholgram - Gobindapur road	3.50	2.25	2.25	0.00	0.00	0.00	0	0.00	0	0.00
255855112	Talkhari - Gobindapur road	3.00	2.00	2.00	0.00	0.00	0.00	1	3.50	0	0.00
255855113	Varatpur - kushkhal road	3.50	2.00	2.00	0.00	0.00	0.00	0	0.00	0	0.00
255855114	Pearpur - Sandra Road	3.50	1.50	1.50	0.00	0.00	0.00	0	0.00	0	0.00
255855115	Gopalgram village road	3.00	0.75	0.75	0.00	0.00	0.00	0	0.00	0	0.00
255855116	Azizur Mollah House - Ramandakati	3.00	2.00	2.00	0.00	0.00	0.00	0	0.00	1	2.00
255855117	Debila - Seorabaria road	4.58	1.00	0.90	0.00	0.10	0.00	0	0.00	0	0.00
255855118	Hashimpur Bazar - Chatia road	4.00	1.50	1.50	0.00	0.00	0.00	0	0.00	0	0.00
255855119	Balai Naghosa R & H - Naghosa road	3.80	0.70	0.70	0.00	0.00	0.00	0	0.00	0	0.00
255855120	Aruakandi - Rishipara road	3.90	1.50	1.50	0.00	0.00	0.00	1	6.00	0	0.00
255855121	Satakhal Puratan Bazar - Dhopakhal Madrasa	3.98	1.50	1.50	0.00	0.00	0.00	0	0.00	0	0.00
255855122	Deyadanga Hafizur's house - Gobra Pri School road	3.50	1.20	1.20	0.00	0.00	0.00	0	0.00	0	0.00
255855123	Katoli Mathabhanga battola - Sazzad Tarafder's house road	3.60	1.75	1.75	0.00	0.00	0.00	0	0.00	0	0.00
255855124	Sree Hatta Mor - Sree Hatta Secondary School	3.25	1.00	1.00	0.00	0.00	0.00	0	0.00	0	0.00
255855125	Junary Pachimpara R & H Royzadapur	3.00	1.50	1.50	0.00	0.00	0.00	0	0.00	0	0.00
255855126	Darisalai Subush's House - Fulbari Auyub House road	3.50	1.00	1.00	0.00	0.00	0.00	0	0.00	0	0.00
255855127	Katigrame Munshibari - Madhukhal Afsar Mollah's house	3.60	1.20	1.20	0.00	0.00	0.00	0	0.00	0	0.00

BASIC INFORMATION OF ROAD

DIVISION : KHULNA

DISTRICT : MAGURA

ROAD CODE	ROAD NAME	CREST WIDTH (m)	TOTAL LENGTH (Km)	SURFACE TYPE-WISE BREAKE-UP (Km)				STRUCTURE		EXISTING GAP	
				EARTHEN	FLEXIBLE PAVEMENT (BC)	BRICK PAVEMENT (WBM/HBB/BFS)	RIGID PAVEMENT (CC/RCC)	NUMBER	SPAN (m)	NUMBER	SPAN (m)
1	2	3	4	5	6	7	8	9	10	11	12
VILLAGE ROAD-B TOTAL: 108 Nos. Road			200.91	195.02	1.20	4.70	0.00	70	137.62	34	1436.20
SALIKHA UPAZILA TOTAL: 147 Nos. Road			391.98	296.07	82.73	13.18	0.00	396	806.98	86	1622.20

ROAD MAP SREEPUR UPAZILA MAGURA DISTRICT

DISTRICT RAJBARI
PANGSHA UPAZILA

DISTRICT JHENAIDAHA
SAILKUPA UPAZILA

DISTRICT RAJBARI
BALIKANDI UPAZILA

DISTRICT FARIDPUR
MADHUKHALI UPAZILA

MAGURA SADAR UPAZILA



LEGEND

Administrative Boundary

- International Boundary
- District Boundary
- Upazila Boundary
- Union Boundary
- Municipal Boundary

Administrative HQs

- District HQ
- Upazila HQ
- ▲ Union HQ

Physical Infrastructures

- National Highways
- Regional Highways
- District Road
- Upazila Road (Pucca)
- Upazila Road (Katcha)
- Union Road (Pucca)
- Union Road (Katcha)
- Village Road A (Pucca)
- Village Road A (Katcha)
- Village Road B (Pucca)
- Village Road B (Katcha)
- Paurashava Road
- Railway Network
- Embankment
- Telecommunication Line
- Power Transmission Line

Natural Features

- Wide River
- Water Bodies
- Sandy Area
- Khal
- Forest
- Hill

Socio-Economic Infrastructures

- Growth Centre
- ▲ Small Hat/Bazar
- Police Station
- Upazila Health Complex
- Family Welfare Centre
- Community Clinic
- Post Office
- College
- High School
- Primary School
- Madrasa
- Mosque

Compiled from: LGED Upazila Base Map: 1996-99, Landat TM 1996
GPS Survey 1995 and field checking in November 2004.
Projection: Lambert's Conformal Conic
PREPARED BY: GS UNIT
LOCAL GOVERNMENT ENGINEERING DEPARTMENT



SCALE

R.F. 1: 80,000

BASIC INFORMATION OF ROAD

DIVISION : KHULNA

DISTRICT : MAGURA

ROAD CODE	ROAD NAME	CREST WIDTH (m)	TOTAL LENGTH (Km)	SURFACE TYPE-WISE BREAK-UP (Km)				STRUCTURE		EXISTING GAP	
				EARTHEN	FLEXIBLE PAVEMENT (BC)	BRICK PAVEMENT (WBM/HBB/BFS)	RIGID PAVEMENT (CC/RCC)	NUMBER	SPAN (m)	NUMBER	SPAN (m)
1	2	3	4	5	6	7	8	9	10	11	12

UPAZILA : SREEPUR

ROAD TYPE : UPAZILA ROAD

255952001	Sreepur Kashtapur Via Radhanagar G.C Road.	6.70	18.40	4.85	13.55	0.00	0.00	34	78.10	0	0.00	
255952002	Sreepur - Langalbandh Road.	7.32	10.75	0.00	10.75	0.00	0.00	21	59.05	0	0.00	
255952003	Sreepur-Sachilapur GC Road.	3.66	5.65	0.00	5.65	0.00	0.00	19	49.20	0	0.00	
255952004	Sreepur GC - Alypur RHD road	5.50	5.50	5.50	0.00	0.00	0.00	4	29.90	4	11.00	
255952007	Sachilapur GC - Radanagar GC via Baraichara Road.	5.00	5.50	2.60	2.90	0.00	0.00	3	5.20	0	0.00	
255952008	Sreepur(Khamarpara) GC to Abypur GC Road.	4.80	5.30	1.32	2.71	1.27	0.00	11	6.30	0	0.00	
UPAZILA ROAD TOTAL: 6 Nos. Road				51.10	14.27	35.56	1.27	0.00	92	227.75	4	11.00

ROAD TYPE : UNION ROAD

255953005	Sachilapur GC to Goaldah Bazar via Chougachi Road.	4.30	4.50	0.00	4.50	0.00	0.00	6	7.50	0	0.00	
255953007	Ambalshar Hat - Ambalshar UP Office at Choto UddashRoad.	4.30	6.00	6.00	0.00	0.00	0.00	13	14.00	0	0.00	
255953012	Sabdapur UP Office at Kazoli bazar to Gangnalia Bazar Road.	4.00	3.15	2.05	0.90	0.20	0.00	1	0.30	2	171.00	
255953014	Sreekol UP office (Khamarpara) - Khalia Hat via Tupipara & Doshatina Road.	4.00	10.80	7.80	2.70	0.30	0.00	15	66.99	0	0.00	
255953017	Bakera Hat - Kadirpara UP office at Radhanagar GC Road.	3.60	8.00	7.28	0.52	0.20	0.00	4	4.60	2	52.50	
255953018	Dorannagar hat - Kadirpara UP office at Radhanagar GC Rd.	3.60	6.00	4.25	0.00	1.75	0.00	3	13.50	0	0.00	
255953019	Kadirpara UP office at Radhanagar GC to Nokal Bazar via Gashira Road.	4.00	4.00	4.00	0.00	0.00	0.00	10	11.85	2	40.00	
255953023	Tikerbila Hat - Amalshar UP Office at Chato Udash Road.	4.00	4.50	3.36	1.00	0.14	0.00	11	13.15	0	0.00	
255953024	Sabdapur Hat - Sabdalpur UP office at Kajoli Bazar Road.	3.80	5.20	3.61	0.55	1.04	0.00	17	13.35	1	2.00	
255953025	Dariapur UP office (Chawgachi) to Tikerbila bazar via Rajapur bazar Road.	4.20	5.20	3.90	1.15	0.15	0.00	7	6.00	0	0.00	
255953026	Nakol UP office - Durannagar Hat via kamlapur Pry. School Road.	3.80	4.70	2.60	2.10	0.00	0.00	0	0.00	0	0.00	
255953027	Sreepur Bazar - Sreepur UP Rd.	3.66	1.15	0.00	1.15	0.00	0.00	0	0.00	0	0.00	
255953028	Sreekol UP office (Khamarpara) - Magura Sreepur R&H Road	3.66	0.60	0.00	0.60	0.00	0.00	0	0.00	0	0.00	
UNION ROAD TOTAL: 13 Nos. Road				63.80	44.85	15.17	3.78	0.00	87	151.24	7	265.50

ROAD TYPE : VILLAGE ROAD-A

255954006	Gangnalia - Doshatina Rd.	1.20	3.20	2.20	1.00	0.00	0.00	1	20.00	0	0.00
255954007	Gangnalia - Kajoli Bazar River Ghat via Barishat Road.	4.20	3.00	2.10	0.90	0.00	0.00	2	1.50	0	0.00
255954008	Barishat RHD road (Post office) to Kazoli bazar River gha Rd	4.00	2.00	1.00	1.00	0.00	0.00	5	1.65	0	0.00
255954009	Chongacha - Noinshah Ghat Road.	3.50	2.50	1.50	1.00	0.00	0.00	1	15.00	0	0.00
255954010	Baroipara Boat Tola - Sreekol bazar via Doribila Primary School Road.	3.50	6.00	6.00	0.00	0.00	0.00	3	41.50	0	0.00
255954011	Sreekol Bazar - Khalia Bazar road	4.00	4.28	4.28	0.00	0.00	0.00	4	27.10	0	0.00
255954012	Mortozapur - Bakhera Hat Road.	3.00	3.20	3.20	0.00	0.00	0.00	1	1.20	0	0.00
255954013	Kazoli Bazar - Mortozapur Cannel Road.	3.00	2.60	2.60	0.00	0.00	0.00	2	4.94	0	0.00
255954014	Sabdapur bazar - Durgapur Road.	4.00	1.80	1.50	0.30	0.00	0.00	0	0.00	0	0.00
255954015	Sachilapur GC to Amtol bazar Road.	4.90	2.50	0.00	0.85	1.65	0.00	2	3.60	0	0.00
255954016	Sachilapur Bazar - Sabdalpur bazar via Sonatundi Road.	4.00	4.00	2.80	0.00	1.20	0.00	3	6.60	0	0.00
255954017	Sonaikundi to Bakhera via Jaria Road.	3.50	3.50	3.00	0.50	0.00	0.00	2	0.60	0	0.00
255954018	Kupuria Pry. School - Durannagar Road.	2.50	3.75	3.75	0.00	0.00	0.00	2	2.70	2	3.00
255954019	Gashiara Purbopara Mosque - Kamlapur Primary School Rd.	4.00	2.50	1.70	0.80	0.00	0.00	2	3.90	0	0.00
255954020	Nakol Bazar to Komlapur River Ghat via G.K. Ideal CollegeRd	3.00	2.00	2.00	0.00	0.00	0.00	1	3.00	0	0.00

BASIC INFORMATION OF ROAD

DIVISION : KHULNA

DISTRICT : MAGURA

ROAD CODE	ROAD NAME	CREST WIDTH (m)	TOTAL LENGTH (Km)	SURFACE TYPE-WISE BREAK-UP (Km)				STRUCTURE		EXISTING GAP	
				EARTHEN	FLEXIBLE PAVEMENT (BC)	BRICK PAVEMENT (WBM/HBB/BFS)	RIGID PAVEMENT (CC/RCC)	NUMBER	SPAN (m)	NUMBER	SPAN (m)
1	2	3	4	5	6	7	8	9	10	11	12
255954021	Sreepur - Kurundi via Chilgari bazar road	4.30	7.00	6.30	0.70	0.00	0.00	9	24.75	0	0.00
255954022	Gopalpur - Rajapur Hat Road.	3.80	3.80	3.80	0.00	0.00	0.00	4	7.70	0	0.00
255954023	Kachua to Rajapur Hat Road.	4.40	3.30	3.30	0.00	0.00	0.00	12	29.68	0	0.00
255954024	Hogoldanga - Rajapur Hat Road.	4.00	4.70	4.40	0.30	0.00	0.00	9	16.92	0	0.00
255954025	Khoribari Mosque to Char Goalpara Road.	3.00	1.20	1.20	0.00	0.00	0.00	0	0.00	0	0.00
255954026	Gopalpur Upazila Road to Sarongodia Road.	3.66	3.40	3.40	0.00	0.00	0.00	2	4.50	0	0.00
255954027	Gopalpur Upazila Road to Amtoil Bazar Road.	3.60	2.90	2.90	0.00	0.00	0.00	2	6.66	1	7.50
255954028	Sreepur Bazar to Horindhi RHD Road.	3.50	1.80	0.00	0.00	1.80	0.00	1	0.60	0	0.00
255954029	Kalinagar Bazar - Balighata Road.	3.00	2.00	2.00	0.00	0.00	0.00	2	5.10	0	0.00
255954030	Sachilapur High School to Nolkhola Road.	3.00	2.10	1.10	0.00	1.00	0.00	1	24.00	0	0.00
255954031	Chowgachi - Charchowgachi Road.	4.00	2.50	1.35	1.15	0.00	0.00	1	8.00	1	3.00
255954032	Dariapur Kalibari to Moheshpur via Malainagar Road.	3.50	4.50	4.00	0.50	0.00	0.00	3	6.00	0	0.00
255954033	Kalinagar Bazar - Chandikhali Road.	3.50	4.10	4.10	0.00	0.00	0.00	2	6.00	0	0.00
255954034	Joka Bridge to Nabagram Bridge via Mashalia Road.	3.50	6.00	6.00	0.00	0.00	0.00	0	0.00	0	0.00
255954035	Sabinagar to Goalbari Road.	3.50	2.00	2.00	0.00	0.00	0.00	0	0.00	1	2.00
255954036	Kachua Upazila Road to Tarauzail Road	3.80	1.50	1.50	0.00	0.00	0.00	0	0.00	0	0.00
255954037	Chaturia - Kalinagar via Mashalia Road.	3.70	5.00	5.00	0.00	0.00	0.00	4	10.50	0	0.00
255954038	Kusaisapur to Nabagram road	3.00	2.00	1.35	0.35	0.30	0.00	0	0.00	1	2.50
255954039	Tikerbila - Rajapur Road.	3.50	3.00	3.00	0.00	0.00	0.00	0	0.00	2	3.50
255954040	Rakshakandi Brick Field to Durannagar Bazar via Galdah Feri ghat Road.	4.00	15.00	15.00	0.00	0.00	0.00	0	0.00	7	30.50
255954041	WAPDA more to Gobindapur Road.	4.00	3.00	3.00	0.00	0.00	0.00	0	0.00	0	0.00
255954042	Modhupur Bazar to Gobindapur Road.	4.00	6.00	6.00	0.00	0.00	0.00	0	0.00	2	8.50
255954043	Nakol Bazar to Boralidah Westpara Mosque Road.	4.88	2.50	0.00	2.50	0.00	0.00	3	4.50	0	0.00
255954044	Modhupur Bazar to Baralidah via Batiakhali Road.	4.00	5.00	4.70	0.00	0.30	0.00	0	0.00	0	0.00
255954045	Goyeshpur RHD to Borotola road	3.05	3.50	3.20	0.30	0.00	0.00	1	2.00	0	0.00
255954046	Badonpur Bridge to Ambalshar Hat Road.	4.00	3.50	2.90	0.60	0.00	0.00	2	5.00	0	0.00
255954047	Dariapur Kalibari - Shanbandha Ghat via Dariapur Natunpara Rd.	7.00	3.35	1.85	0.90	0.60	0.00	5	11.00	0	0.00
255954048	Sabinagar to Goyespur Rd.	3.00	1.50	1.50	0.00	0.00	0.00	0	0.00	0	0.00
255954049	Ramchandrapur-Amalser Khea ghat Rd.	3.00	3.50	3.50	0.00	0.00	0.00	0	0.00	1	3.50
255954050	Kudla - Kurundi Road.	3.66	2.00	2.00	0.00	0.00	0.00	0	0.00	0	0.00
255954051	Char Sreepur - Char Goalpara Road.	3.66	2.30	2.30	0.00	0.00	0.00	0	0.00	0	0.00
255954052	Chandibor - Bil Sonai Road.	3.66	2.00	2.00	0.00	0.00	0.00	0	0.00	0	0.00
255954053	Thakelpur - Durgapur Road.	3.00	2.00	2.00	0.00	0.00	0.00	0	0.00	0	0.00
255954054	Galdah - Malainagar Rd.	3.00	3.80	3.80	0.00	0.00	0.00	0	0.00	0	0.00
255954055	Galdha - Malainagar via Chowgasi Road.	3.00	2.50	2.50	0.00	0.00	0.00	0	0.00	0	0.00
255954056	Gayashpur UP office at Nabagram - WAPDA Embankment Road.	3.70	4.00	4.00	0.00	0.00	0.00	1	3.00	0	0.00
255954057	Nakol UP office - Wapda Bazar road	3.00	5.00	3.00	2.00	0.00	0.00	4	4.25	0	0.00
255954058	Sreepur-Sarongadia Eid gaha Road.	3.20	3.00	2.90	0.00	0.10	0.00	2	5.00	0	0.00
255954059	Mashalia bridge to Mashalia Clinic Road.	4.20	2.00	2.00	0.00	0.00	0.00	0	0.00	0	0.00
255954060	Ishapur-Chandibar Road.	3.50	1.50	1.50	0.00	0.00	0.00	0	0.00	0	0.00
255954061	Sreepur Purbapara-Hogaldanga Road.	3.50	2.80	2.80	0.00	0.00	0.00	1	0.30	0	0.00
255954062	Moheshpur-WAPDA Pucca rd. via Moheshpur High School rd	3.50	3.00	3.00	0.00	0.00	0.00	0	0.00	2	3.50
255954063	Khamarpara bazar-Srekol bazar Road.	3.60	4.00	4.00	0.00	0.00	0.00	0	0.00	0	0.00
255954064	Daribala Pry. School-Khalia Road.	3.80	5.00	5.00	0.00	0.00	0.00	1	0.60	2	17.50
255954065	Noahata-Tarauzial Road.	3.50	2.20	2.20	0.00	0.00	0.00	1	0.30	0	0.00
255954066	Kamlapur-Dharirmath Road.	3.50	2.20	2.20	0.00	0.00	0.00	0	0.00	1	6.00
255954067	Rainagar-Sabalgacha Road.	3.20	1.30	1.30	0.00	0.00	0.00	1	1.50	0	0.00
255954068	Modhupur pucca rd.-Belnagar Khaya Ghat Road.	3.50	2.00	2.00	0.00	0.00	0.00	1	0.60	0	0.00
255954069	Borolidha pucca rd.-Nakol Reshi para Road.	3.60	2.00	2.00	0.00	0.00	0.00	0	0.00	0	0.00
255954070	WAPDA more-Guchagram Road.	5.00	3.00	1.00	2.00	0.00	0.00	3	14.00	0	0.00
255954071	Majhail pucca rd.-Madartola Road.	3.50	2.20	2.20	0.00	0.00	0.00	1	1.50	0	0.00
255954072	Sunderpur double Bridge-Bill Nathor Road.	3.20	2.00	2.00	0.00	0.00	0.00	0	0.00	0	0.00
255954073	Charpara-Khaya Ghat Road.	3.50	2.00	2.00	0.00	0.00	0.00	0	0.00	0	0.00
255954074	Madiapara-Charpara Road.	3.60	1.50	1.50	0.00	0.00	0.00	1	6.00	0	0.00
255954075	Tikerbila-Chilgari Road.	3.60	3.50	3.50	0.00	0.00	0.00	1	7.00	0	0.00

BASIC INFORMATION OF ROAD

DIVISION : KHULNA

DISTRICT : MAGURA

ROAD CODE	ROAD NAME	CREST WIDTH (m)	TOTAL LENGTH (Km)	SURFACE TYPE-WISE BREAK-UP (Km)				STRUCTURE		EXISTING GAP	
				EARTHEN	FLEXIBLE PAVEMENT (BC)	BRICK PAVEMENT (WBM/HBB/ BFS)	RIGID PAVEMENT (CC/RCC)	NUMBER	SPAN (m)	NUMBER	SPAN (m)
1	2	3	4	5	6	7	8	9	10	11	12

VILLAGE ROAD-A TOTAL: 70 Nos. Road 225.28 200.68 17.65 6.95 0.00 112 350.25 23 91.00

ROAD TYPE : VILLAGE ROAD-B

255955001	Chowgachi Village Road	3.25	1.80	1.80	0.00	0.00	0.00	0	0.00	0	0.00
255955002	Chotoudas Village Road.	3.40	1.30	1.30	0.00	0.00	0.00	0	0.00	0	0.00
255955003	Bilnathur Village Road	3.20	1.60	1.60	0.00	0.00	0.00	0	0.00	0	0.00
255955004	Rakasakandi Village Road.	3.25	2.40	2.40	0.00	0.00	0.00	0	0.00	0	0.00
255955005	Amlasar Village Road-1.	3.00	1.20	1.20	0.00	0.00	0.00	0	0.00	0	0.00
255955006	WAPDA - Endurbaria Road	3.00	1.20	1.20	0.00	0.00	0.00	0	0.00	0	0.00
255955007	Amlasar Village Road 2	3.20	1.80	1.80	0.00	0.00	0.00	0	0.00	0	0.00
255955008	Kodal Village Road	3.25	2.05	2.05	0.00	0.00	0.00	0	0.00	0	0.00
255955009	Ghashail Village Road 1	3.30	1.80	1.80	0.00	0.00	0.00	0	0.00	0	0.00
255955010	Ghashail Village Road 2	3.25	1.00	1.00	0.00	0.00	0.00	0	0.00	0	0.00
255955011	Dariapur - Bariaichara River Ghat Road.	3.25	2.10	1.50	0.60	0.00	0.00	1	3.50	0	0.00
255955013	Purba Rajapur - Chowgachi Road.	3.40	3.70	3.70	0.00	0.00	0.00	1	3.00	0	0.00
255955016	Dariapur - Dhala beel Road	2.25	2.00	2.00	0.00	0.00	0.00	0	0.00	1	0.60
255955017	Kupuria Village Road-1.	2.25	2.30	2.30	0.00	0.00	0.00	0	0.00	0	0.00
255955020	Kadirpara Village Road-1.	2.50	1.50	1.50	0.00	0.00	0.00	0	0.00	0	0.00
255955022	Radhanagar - Kadirpara Munshipara Road.	2.50	1.20	1.20	0.00	0.00	0.00	2	1.80	0	0.00
255955025	Ghashria Mollah house - Mdhyapara Road	2.40	1.50	1.50	0.00	0.00	0.00	2	2.00	1	0.90
255955026	Nakole Baparipara - Daspara Road.	2.50	2.00	2.00	0.00	0.00	0.00	1	1.50	1	0.90
255955027	Gahasiria Village Road-1.	2.50	0.80	0.80	0.00	0.00	0.00	1	3.00	0	0.00
255955029	Mollah danga - Sonaikundi Road	2.50	1.65	1.65	0.00	0.00	0.00	0	0.00	0	0.00
255955030	Nakole Mirzapara - Upazila Road	2.40	1.50	1.50	0.00	0.00	0.00	0	0.00	0	0.00
255955031	Baralidah Shibnath Dr.house - Kismat house Road.	2.50	1.80	1.80	0.00	0.00	0.00	0	0.00	0	0.00
255955033	Baralidah Ex. SP. House- Goalbari Road.	2.75	4.00	4.00	0.00	0.00	0.00	0	0.00	2	3.00
255955034	Rainagor Vill. Road-1.	2.40	2.00	2.00	0.00	0.00	0.00	0	0.00	0	0.00
255955036	Jaria - Debinagar Khal Road.	2.80	3.50	3.50	0.00	0.00	0.00	2	1.80	2	1.20
255955037	Nohata Vill Road-1.	2.40	2.00	2.00	0.00	0.00	0.00	1	0.30	0	0.00
255955039	Kabilpur Village road.	3.00	1.50	1.50	0.00	0.00	0.00	0	0.00	2	1.80
255955040	Amtoli Village Road-1.	2.70	1.60	1.60	0.00	0.00	0.00	0	0.00	0	0.00
255955041	Sonatundi - Amtoli bazar Road.	2.70	3.50	3.50	0.00	0.00	0.00	0	0.00	0	0.00
255955043	Songacha mosque - Aragitupipara Road.	3.00	3.00	3.00	0.00	0.00	0.00	0	0.00	2	1.80
255955044	Sikdarpara - Dositina Via Songacha Road.	2.70	1.50	1.50	0.00	0.00	0.00	1	3.00	0	0.00
255955046	Tupipara - Khamarpara Road.	2.33	2.00	2.00	0.00	0.00	0.00	0	0.00	2	3.00
255955047	Khamarpara - Borobeel Road.	2.65	3.00	3.00	0.00	0.00	0.00	1	3.00	2	3.00
255955049	Baraipara - Purba Srikol Road.	2.65	1.50	1.50	0.00	0.00	0.00	1	3.00	1	1.50
255955050	Dairpole village road	3.00	2.20	2.20	0.00	0.00	0.00	0	0.00	2	3.00
255955056	Kharichal- Khalia Road.	2.00	1.80	1.80	0.00	0.00	0.00	0	0.00	2	1.80
255955058	Purbo Sreekhol Village road	4.00	1.00	1.00	0.00	0.00	0.00	0	0.00	0	0.00
255955060	Goyespur Village Road	3.00	2.55	2.55	0.00	0.00	0.00	0	0.00	0	0.00
255955065	Mohishakhola Vill. Rd.	2.40	1.50	1.50	0.00	0.00	0.00	0	0.00	0	0.00
255955066	Amlasar bazar - Ramchandrapur Kheya Ghat Road.	3.10	3.00	3.00	0.00	0.00	0.00	3	15.00	0	0.00
255955073	Badanpur - Kushaisapur Pry. School Road.	3.50	1.50	1.50	0.00	0.00	0.00	0	0.00	0	0.00
255955074	Joka WAPDA - Savasdanga Road.	3.50	1.50	1.50	0.00	0.00	0.00	3	5.40	0	0.00
255955075	Rajdhapur Village Road-1.	3.50	1.25	1.25	0.00	0.00	0.00	0	0.00	0	0.00
255955076	Madanpur Village Road	3.00	0.75	0.75	0.00	0.00	0.00	0	0.00	1	0.90
255955077	Sabdaldpur Village road-1.	2.70	1.90	1.90	0.00	0.00	0.00	0	0.00	0	0.00
255955078	Barishat village road	2.70	2.00	2.00	0.00	0.00	0.00	0	0.00	0	0.00
255955079	Ramnagar village road	3.25	1.80	1.80	0.00	0.00	0.00	2	7.00	1	0.90
255955080	G.K. Ideal College to River Ghat Road.	2.80	1.00	1.00	0.00	0.00	0.00	0	0.00	0	0.00
255955081	Bagbaria Vill. Rd.	2.50	1.00	1.00	0.00	0.00	0.00	0	0.00	0	0.00
255955082	Char Joka Vill. Rd.	2.50	2.00	2.00	0.00	0.00	0.00	0	0.00	0	0.00
255955083	Chakdha Vill Rd.	2.50	1.00	1.00	0.00	0.00	0.00	0	0.00	0	0.00
255955084	Char Chakdha Vill. Rd.	2.44	2.00	2.00	0.00	0.00	0.00	0	0.00	0	0.00
255955085	Kurundi Vill. Rd.	2.40	1.50	1.50	0.00	0.00	0.00	0	0.00	0	0.00

BASIC INFORMATION OF ROAD

DIVISION : KHULNA

DISTRICT : MAGURA

ROAD CODE	ROAD NAME	CREST WIDTH (m)	TOTAL LENGTH (Km)	SURFACE TYPE-WISE BREAK-UP (Km)				STRUCTURE		EXISTING GAP	
				EARTHEN	FLEXIBLE PAVEMENT (BC)	BRICK PAVEMENT (WBM/HBB/BFS)	RIGID PAVEMENT (CC/RCC)	NUMBER	SPAN (m)	NUMBER	SPAN (m)
1	2	3	4	5	6	7	8	9	10	11	12
255955086	Tikerbila Vill Rd.	2.00	1.00	1.00	0.00	0.00	0.00	0	0.00	0	0.00
255955087	Shahebpara Vill. Road-1.	3.00	2.00	2.00	0.00	0.00	0.00	0	0.00	0	0.00
255955088	Thakelpur Vill. Road-1.	2.44	1.00	1.00	0.00	0.00	0.00	0	0.00	0	0.00
255955089	Kodla Vill. Road-1.	2.44	2.50	2.50	0.00	0.00	0.00	0	0.00	0	0.00
255955090	Amtail Vill Rd-2.	3.00	3.00	3.00	0.00	0.00	0.00	0	0.00	0	0.00
255955091	Amtail Madrasha Rd.	2.40	1.00	1.00	0.00	0.00	0.00	0	0.00	0	0.00
255955092	Sabdulpur bazar- Nohata Road.	4.20	2.20	2.20	0.00	0.00	0.00	0	0.00	0	0.00
255955093	Nabagram - Kushaichapur Road	3.50	3.00	2.40	0.20	0.40	0.00	1	0.60	0	0.00
255955094	Majhail Village Road (RHD - WDB Embankment)	2.40	1.10	1.10	0.00	0.00	0.00	1	1.50	0	0.00
255955095	Amtoil Village Road - 3	3.20	2.00	2.00	0.00	0.00	0.00	0	0.00	0	0.00
255955096	Khamarpara - old Eid gaha Road.	3.50	1.50	1.50	0.00	0.00	0.00	0	0.00	0	0.00
255955097	Sabinagar Village Road.	3.50	1.00	1.00	0.00	0.00	0.00	0	0.00	1	1.50
255955098	Chandikhali Village Road.	2.50	0.80	0.80	0.00	0.00	0.00	1	0.60	0	0.00
255955099	Chandibor Village Road.	2.50	0.85	0.85	0.00	0.00	0.00	1	0.60	0	0.00
255955100	Ishapur Village Road.	2.80	1.00	1.00	0.00	0.00	0.00	0	0.00	0	0.00
255955101	Char-Joka Village Road.	2.60	1.80	1.80	0.00	0.00	0.00	0	0.00	2	3.50
255955102	Sreepur Village Road-1.	2.60	1.50	1.50	0.00	0.00	0.00	0	0.00	0	0.00
255955103	Sreepur Village Road-2.	2.30	0.80	0.80	0.00	0.00	0.00	0	0.00	0	0.00
255955104	Goalpara Village Road-1.	2.00	1.20	1.20	0.00	0.00	0.00	0	0.00	0	0.00
255955105	Goalpara Village Road-2.	3.00	1.40	1.40	0.00	0.00	0.00	0	0.00	0	0.00
255955106	Goalpara Village Road-3.	2.80	1.00	1.00	0.00	0.00	0.00	0	0.00	0	0.00
255955107	Shahebpara Village Road-2.	3.50	2.10	2.10	0.00	0.00	0.00	0	0.00	0	0.00
255955108	Harindi-Char Harindi Road.	3.00	2.20	2.20	0.00	0.00	0.00	0	0.00	1	15.00
255955109	Sarongodia Village Road.	2.80	1.20	1.20	0.00	0.00	0.00	0	0.00	0	0.00
255955110	Chadrapara Village Road.	3.00	1.80	1.80	0.00	0.00	0.00	0	0.00	0	0.00
255955111	Gopalpur Village Road.	3.00	0.80	0.80	0.00	0.00	0.00	0	0.00	0	0.00
255955112	Takhalpur Village Road.	2.80	0.75	0.75	0.00	0.00	0.00	0	0.00	0	0.00
255955113	Mohishakhola Village Road.	2.60	1.20	1.20	0.00	0.00	0.00	0	0.00	0	0.00
255955114	Kharibaria Village Road.	2.80	1.30	1.30	0.00	0.00	0.00	0	0.00	0	0.00
255955116	Musdia Village Road.	2.50	3.60	3.60	0.00	0.00	0.00	2	0.90	0	0.00
255955117	Durgapur village road	3.00	0.60	0.60	0.00	0.00	0.00	0	0.00	0	0.00
255955118	Charchowgachi village road.	3.50	1.25	1.25	0.00	0.00	0.00	0	0.00	0	0.00
255955119	Gosial village road-3.	4.00	1.50	1.50	0.00	0.00	0.00	0	0.00	2	5.00
255955120	Maheshpur village road.	3.60	3.00	3.00	0.00	0.00	0.00	0	0.00	3	4.50
255955121	Dariapur Pir bari road.	4.00	0.60	0.60	0.00	0.00	0.00	0	0.00	0	0.00
255955122	Dariapur Nutanpara village road.	5.00	0.70	0.70	0.00	0.00	0.00	0	0.00	0	0.00
255955123	Gangaramkhali village road.	4.30	1.60	1.60	0.00	0.00	0.00	0	0.00	1	2.00
255955124	Baroichara village road.	3.50	1.00	1.00	0.00	0.00	0.00	0	0.00	0	0.00
255955125	Barishat Dakkinpara RHD road to River ghat Road.	4.00	1.10	1.10	0.00	0.00	0.00	0	0.00	0	0.00
255955126	Barishat High school(RHD)-Baparipara Battala road.	4.00	1.50	1.50	0.00	0.00	0.00	0	0.00	0	0.00
255955127	Barishat Eid-gha to Mirdhapara river ghat road.	3.00	1.25	1.25	0.00	0.00	0.00	0	0.00	0	0.00
255955128	Barishat Dakkinpara-Barishat Uttarpara road.	3.50	2.20	2.20	0.00	0.00	0.00	0	0.00	0	0.00
255955129	Tupipara LGED pucca road- Songgacha pucca road.	4.00	1.25	1.25	0.00	0.00	0.00	0	0.00	0	0.00
255955130	Tupipara H/Omajor Genaral Wheab-Songgacha road.	3.00	1.60	1.60	0.00	0.00	0.00	0	0.00	2	2.70
255955131	Saroinagor- Battala Road.	3.50	2.00	2.00	0.00	0.00	0.00	0	0.00	2	3.50
255955132	Sarainagar River Ghat Road.	3.20	1.40	1.40	0.00	0.00	0.00	0	0.00	0	0.00
255955133	Koddarroha Village Road.	3.20	3.60	3.60	0.00	0.00	0.00	0	0.00	5	8.20
255955134	Radhakantapur Village Road.	2.80	3.80	3.80	0.00	0.00	0.00	0	0.00	3	7.00
255955135	Khamarpara-Khapara Road.	3.00	1.25	1.25	0.00	0.00	0.00	0	0.00	0	0.00
255955136	Dorbeela Pry. School-Khalia Road.	3.00	3.50	3.50	0.00	0.00	0.00	0	0.00	3	5.00
255955137	Varaipara Village Road.	2.80	1.00	1.00	0.00	0.00	0.00	0	0.00	0	0.00
255955138	Ramnagar Village Road-2.	2.80	1.00	1.00	0.00	0.00	0.00	0	0.00	0	0.00
255955139	Noahata Madrasha (Saw Mill) ROAD.	3.00	0.60	0.60	0.00	0.00	0.00	0	0.00	0	0.00
255955140	Sabdulpur Village Road-2.	3.20	1.00	1.00	0.00	0.00	0.00	0	0.00	0	0.00
255955141	Charghata Village Road-2.	3.20	1.00	1.00	0.00	0.00	0.00	0	0.00	0	0.00
255955142	Jaria (Kalibari) Village Road.	2.80	1.20	1.20	0.00	0.00	0.00	1	1.00	0	0.00
255955143	Sonaikandi more-Jaria Mondir Road.	3.00	2.00	2.00	0.00	0.00	0.00	0	0.00	1	3.00

BASIC INFORMATION OF ROAD

DIVISION : KHULNA

DISTRICT : MAGURA

ROAD CODE	ROAD NAME	CREST WIDTH (m)	TOTAL LENGTH (Km)	SURFACE TYPE-WISE BREAKE-UP (Km)				STRUCTURE		EXISTING GAP	
				EARTHEN	FLEXIBLE PAVEMENT (BC)	BRICK PAVEMENT (WBM/HBB/BFS)	RIGID PAVEMENT (CC/RCC)	NUMBER	SPAN (m)	NUMBER	SPAN (m)
1	2	3	4	5	6	7	8	9	10	11	12
255955144	Aralia Village Road.	3.00	1.90	1.90	0.00	0.00	0.00	0	0.00	1	2.00
255955145	Mortuzapur Village Road.	3.20	0.95	0.95	0.00	0.00	0.00	0	0.00	0	0.00
255955146	Hogoldanga Village Road.	3.50	1.80	1.80	0.00	0.00	0.00	0	0.00	1	1.00
255955147	Noahata to Tarauzial Road.	3.50	2.20	2.20	0.00	0.00	0.00	0	0.00	2	2.20
255955148	Tarauzial Village Road.	3.00	1.50	1.50	0.00	0.00	0.00	0	0.00	0	0.00
255955149	Kupuria Village Road-2.	3.20	2.00	2.00	0.00	0.00	0.00	0	0.00	2	3.50
255955150	Kupuria Village Road-3.	2.80	1.00	1.00	0.00	0.00	0.00	0	0.00	1	1.50
255955151	Magondanga Village Road-1.	3.00	1.20	1.20	0.00	0.00	0.00	0	0.00	1	2.00
255955152	Magondanga Village Road-2.	3.00	0.75	0.75	0.00	0.00	0.00	0	0.00	0	0.00
255955153	Magondanga Village Road-3.	2.80	1.00	1.00	0.00	0.00	0.00	0	0.00	0	0.00
255955154	Kadirpara Village Road-2.	3.20	1.50	1.50	0.00	0.00	0.00	0	0.00	1	2.50
255955155	Kadirpara Village Road-3.	3.20	1.10	1.10	0.00	0.00	0.00	0	0.00	1	1.00
255955156	Kadirpara Village Road-4.	2.80	0.60	0.60	0.00	0.00	0.00	0	0.00	0	0.00
255955157	Kadirpara Village Road-5.	3.20	0.70	0.70	0.00	0.00	0.00	0	0.00	0	0.00
255955158	Radhanagar Village Road-1.	2.80	0.60	0.60	0.00	0.00	0.00	0	0.00	0	0.00
255955159	Ghashiara Majhipara-Boutipara Road.	3.00	1.65	1.65	0.00	0.00	0.00	0	0.00	0	0.00
255955160	Bishnupur-Goalbari Road.	2.80	1.20	1.20	0.00	0.00	0.00	0	0.00	3	4.50
255955161	Bishnupur Village Road.	3.00	0.60	0.60	0.00	0.00	0.00	0	0.00	0	0.00
255955162	Matikata Village Road.	3.20	0.75	0.75	0.00	0.00	0.00	0	0.00	2	3.50
255955163	Durannagar Village Road.	3.00	1.00	1.00	0.00	0.00	0.00	0	0.00	0	0.00
255955164	Nakol bazar-Panchagram Girl's School Road.	3.20	1.20	1.20	0.00	0.00	0.00	0	0.00	1	2.50
255955165	Rainagar Village Road-2.	3.00	0.60	0.60	0.00	0.00	0.00	0	0.00	0	0.00
255955166	Rajdharpur Village Road-2.	3.20	2.00	2.00	0.00	0.00	0.00	0	0.00	2	2.50
255955167	Boralidha Village Road.	3.00	1.00	1.00	0.00	0.00	0.00	0	0.00	0	0.00
255955168	Boralidha Miapara-Fakirbari Road.	2.80	1.20	1.20	0.00	0.00	0.00	0	0.00	0	0.00
255955169	Nakol Nilermath-Boralidha Road.	3.00	1.00	1.00	0.00	0.00	0.00	0	0.00	1	1.50
255955170	Nakol Village Road.	3.00	1.80	1.80	0.00	0.00	0.00	0	0.00	0	0.00
255955171	Debenagar Village Road.	3.00	1.00	1.00	0.00	0.00	0.00	0	0.00	1	2.00
255955172	Amalshar Village Road-2.	2.80	1.50	1.50	0.00	0.00	0.00	0	0.00	0	0.00
255955173	Kodla Village Road-2.	3.00	1.30	1.30	0.00	0.00	0.00	0	0.00	0	0.00
255955174	Rajapur (Idgah) Village Road.	3.00	1.10	1.10	0.00	0.00	0.00	0	0.00	0	0.00
255955175	Kachubaria Village Road.	2.80	2.60	2.60	0.00	0.00	0.00	0	0.00	2	5.50
VILLAGE ROAD-B TOTAL: 142 Nos. Road			227.95	226.75	0.80	0.40	0.00	29	58.50	70	122.90
SREEPUR UPAZILA TOTAL: 231 Nos. Road			568.13	486.55	69.18	12.40	0.00	320	787.74	104	490.40