

BASE MAP KALIGANJ UPAZILA JHENAIDAH DISTRICT

UPAZILA JHENIDAH SADAR

UPAZILA KOTCHANDPUR

UPAZILA SALIKHA

UPAZILA BAGHERPARA

UPAZILA CHAUGACHA

LEGEND

Administrative Boundary

- International Boundary
- District Boundary
- Upazila Boundary
- Union Boundary
- Municipal Boundary

Administrative HQs

- District HQ
- Upazila HQ
- Union HQ

Physical Infrastructures

- National Highways
- Regional Highways
- Zila Road
- Upazila Road (Pucca)
- Upazila Road (Katcha)
- Union Road (Pucca)
- Union Road (Katcha)
- Village Road A (Pucca)
- Village Road A (Katcha)
- Village Road B (Pucca)
- Village Road B (Katcha)
- Paurashava Road
- Railway Network
- Embankment
- Telecommunication line
- Power Transmission Line

Natural Features

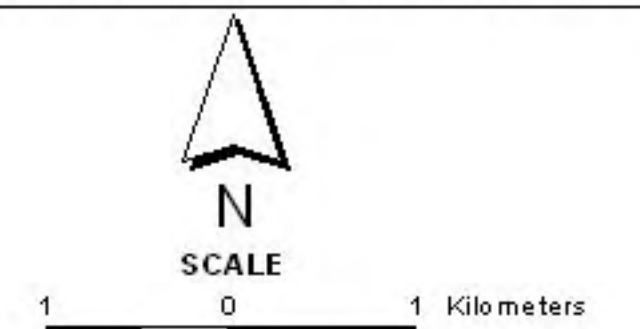
- Wide River
- Water Bodies
- Sandy Area
- Khal
- Forest
- Hill

Socio-Economic Infrastructures

- Growth Centre
- Small Hat/Bazar
- Police Station
- Upazila Health Complex
- Family welfare Centre
- Community Clinic
- Post Office
- College
- High School
- Primary School
- Madrasa
- Mosque

Compiled from : LGED Upazila Base Maps 1954-95, Landsat TM 1998,
GPS Survey 1999 and Field Checking in November 2004.
Projection : Lambert's Conformal Conic

PREPARED BY : GIS UNIT
LOCAL GOVERNMENT ENGINEERING DEPARTMENT



R.F. 1:81,000

BASIC INFORMATION OF ROAD

DIVISION : KHULNA

DISTRICT : JHENAIDAH

ROAD CODE	ROAD NAME	CREST WIDTH (m)	TOTAL LENGTH (Km)	SURFACE TYPE-WISE BREAK-UP (Km)				STRUCTURE		EXISTING GAP	
				EARTHEN	FLEXIBLE PAVEMENT (BC)	BRICK PAVEMENT (WBM/HBB/BFS)	RIGID PAVEMENT (CC/RCC)	NUMBER	SPAN (m)	NUMBER	SPAN (m)
1	2	3	4	5	6	7	8	9	10	11	12

UPAZILA : KALIGANJ

ROAD TYPE : UPAZILA ROAD

244332003	Baro Bazar GC - Hakimpur GC Road (UZR #478)	3.05	13.50	0.00	13.50	0.00	0.00	11	15.24	0	0.00
244332005	Kashipur Bazar(R&H) - Baliadanga GC.	7.30	6.70	0.78	5.92	0.00	0.00	15	15.30	0	0.00
244332007	SalaBhora Bazar(RHD) - Kola GC Road.	7.30	13.20	13.00	0.20	0.00	0.00	23	96.49	0	0.00
244332008	Kola GC - Gazirbazar(Kala) G.C	7.30	4.20	3.80	0.40	0.00	0.00	8	9.40	0	0.00
244332009	Baro Bazar GC - Kola GC Road	7.20	15.45	5.85	9.60	0.00	0.00	34	87.34	0	0.00
244332010	Kaligonj GC - Narkolbaria GC Road(Jhenidah -S) via naldanga bazar (UZR #480)	4.60	4.55	0.00	4.55	0.00	0.00	5	40.77	0	0.00
244332011	Barobazar GC- Khajura GC (Bagherpara UZP) Kaligonj Part (UZR #488)	4.20	5.00	1.30	2.62	1.08	0.00	5	33.81	0	0.00
244332012	Kaligonj UZ H/Q - Kola GC	4.35	9.50	0.00	9.50	0.00	0.00	15	29.93	0	0.00
244332013	Kola GC - Narikelbaria GC	4.60	4.30	2.80	0.00	1.50	0.00	2	6.60	0	0.00
UPAZILA ROAD TOTAL: 9 Nos. Road			76.40	27.53	46.29	2.58	0.00	118	334.88	0	0.00

ROAD TYPE : UNION ROAD

244333001	Baliadanga GC(Trilochanpur UP)-Kalukhali Bazar.	4.26	7.83	5.03	2.50	0.30	0.00	9	12.90	0	0.00
244333002	KaligonjGC(RHD Mill gate) - Rakhalgachi UP	4.85	7.50	2.20	2.40	2.90	0.00	23	26.51	0	0.00
244333004	Ragunathpur Bazar(R&H) - Rakhalgachi UP	4.85	5.20	0.20	2.40	2.60	0.00	4	2.65	0	0.00
244333005	Kola UP- Natopara bazar via Ramchandrapur BazarRoad	4.00	9.20	4.15	5.05	0.00	0.00	20	40.61	0	0.00
244333012	Salavora R&H Road -Sundarpur durgapur UP	4.20	2.85	0.00	1.95	0.90	0.00	5	9.33	0	0.00
244333015	TalsharBazar - Baliadanga GC(Trilochanpur UP)	4.05	6.45	5.35	0.00	1.10	0.00	14	9.07	0	0.00
244333016	Baliadanga GC(Trilochanpur UP) - Mandarbari Bazar	4.00	5.51	4.21	0.00	1.30	0.00	22	23.30	0	0.00
244333032	Jamal UP - Blorampur Bazar	4.20	5.20	5.20	0.00	0.00	0.00	4	56.20	0	0.00
244333035	Rakhalgachi UP - Hasanhati Bazar(Dopadi)	4.85	5.00	2.89	2.11	0.00	0.00	6	5.40	0	0.00
244333036	Niamathpur UP - Chaprail Bazar	4.80	3.40	3.40	0.00	0.00	0.00	2	1.20	0	0.00
244333040	Sundarpur UP - Kalukhali bazar road	4.00	7.50	5.57	0.72	1.21	0.00	5	69.55	0	0.00
244333041	Maliat UP - Bathuli bazar	4.10	7.50	7.50	0.00	0.00	0.00	4	20.30	0	0.00
244333042	Alaipur bazar(UZR) - Sundarpur UP	4.20	5.50	5.50	0.00	0.00	0.00	1	0.90	0	0.00
244333043	Roygram UP- Mongolputa Bazar	4.60	6.80	6.80	0.00	0.00	0.00	29	28.40	0	0.00
UNION ROAD TOTAL: 14 Nos. Road			85.44	58.00	17.13	10.31	0.00	148	306.32	0	0.00

ROAD TYPE : VILLAGE ROAD-A

244334002	Baliadanga Bazar - Dhala Shishutala Road	4.21	5.35	5.35	0.00	0.00	0.00	4	3.70	0	0.00
244334003	Dulalmandia Bazar - Soto Simla Village	4.00	3.60	3.30	0.30	0.00	0.00	6	10.85	0	0.00
244334004	Patbila R&H - Choto Simla	3.90	4.15	4.15	0.00	0.00	0.00	3	5.10	0	0.00
244334006	Rakhalgachi - Pukuria	4.16	2.75	2.75	0.00	0.00	0.00	5	4.15	0	0.00
244334011	Kastovhanga Bazar - Molladanga Trimohoni	4.10	3.20	3.20	0.00	0.00	0.00	5	12.60	0	0.00
244334013	Ragunathpur Bazar - Ekterpur	4.62	4.50	4.50	0.00	0.00	0.00	10	28.50	0	0.00
244334015	Agmondia R&H - Bhatghora	4.20	2.75	0.94	0.58	1.23	0.00	4	3.01	0	0.00
244334020	Shaitbaria Bazikar Shah (Ghat)- Tattipur Bazar Road.	4.35	4.75	4.75	0.00	0.00	0.00	4	4.85	0	0.00
244334025	Bakulia R&H - Srerampur Ganna Rd	4.80	1.35	1.35	0.00	0.00	0.00	3	2.11	0	0.00
244334026	Mallikpur - Kamelhat	3.40	2.15	2.15	0.00	0.00	0.00	0	0.00	0	0.00
244334027	Chotoghighati - Trilochonpur	4.35	3.25	3.25	0.00	0.00	0.00	3	1.80	0	0.00
244334028	Kullapara Bazer - Mollakua Vill.Rd	3.91	2.70	2.70	0.00	0.00	0.00	4	3.80	0	0.00
244334029	Manderbaria Vill. - Sakobazer Rd	3.96	2.70	2.70	0.00	0.00	0.00	2	0.90	0	0.00
244334030	Barobazer Rly.Station - Sadikpur.	4.15	2.35	2.35	0.00	0.00	0.00	0	0.00	0	0.00
244334031	Sakobazer - Nalbhanga Rd	4.10	1.92	1.02	0.00	0.91	0.00	2	1.20	0	0.00
244334032	Khedapara - Sorabaria Rd	3.90	4.15	4.15	0.00	0.00	0.00	5	13.85	0	0.00
244334033	Jaganathpur - Majdia bazar Khajura Rd	4.10	3.50	3.50	0.00	0.00	0.00	4	4.55	0	0.00
244334034	Bashudebpur - Natopara	4.15	4.15	4.15	0.00	0.00	0.00	6	8.19	0	0.00
244334035	Mongolpota - Barpha Rd	4.00	1.75	1.75	0.00	0.00	0.00	2	1.20	0	0.00

BASIC INFORMATION OF ROAD

DIVISION : KHULNA

DISTRICT : JHENAIDAH

ROAD CODE	ROAD NAME	CREST WIDTH (m)	TOTAL LENGTH (Km)	SURFACE TYPE-WISE BREAK-UP (Km)				STRUCTURE		EXISTING GAP	
				EARTHEN	FLEXIBLE PAVEMENT (BC)	BRICK PAVEMENT (WBM/HBB/ BFS)	RIGID PAVEMENT (CC/RCC)	NUMBER	SPAN (m)	NUMBER	SPAN (m)
1	2	3	4	5	6	7	8	9	10	11	12
244334037	Pirojpur Karaitola - Ekterpur Rd..	3.63	5.60	4.84	0.00	0.76	0.00	5	27.05	0	0.00
244334038	Perkhirda - Tattipur Bazer Rd	4.00	1.95	1.95	0.00	0.00	0.00	2	1.20	0	0.00
244334039	Gazir Bazer - Salua Rd(Chaturbaria)	3.25	2.10	1.50	0.58	0.02	0.00	3	7.59	0	0.00
244334040	Balorampur - Mostofapur	4.10	3.15	3.15	0.00	0.00	0.00	3	4.00	0	0.00
244334041	Kamalhati - Gazirbazer	4.00	2.75	2.75	0.00	0.00	0.00	3	2.10	0	0.00
244334042	Ulla Dhigi-hi - Jamal UP Office	3.65	2.70	2.70	0.00	0.00	0.00	4	3.30	0	0.00
244334043	Shibnager R&H - Chanchara Rd	3.65	2.60	1.30	1.30	0.00	0.00	4	4.20	0	0.00
244334044	Sadikpur Trimohoni - Arpara Bazar.	3.96	4.50	1.71	2.79	0.00	0.00	10	22.61	0	0.00
244334045	Sonalidanga - Mazdia Bazar via Shubarnashara Bazar	3.75	6.40	0.00	6.40	0.00	0.00	5	9.90	0	0.00
244334046	Farashpur RHD) - Mohesherchanda Bazar Road	3.35	2.00	0.00	2.00	0.00	0.00	4	3.30	0	0.00
244334047	Roghunathpur - Enatpur	4.20	0.80	0.00	0.80	0.00	0.00	1	0.60	0	0.00
244334048	Barobazar (UZR) - Gazikalua champabati Road	2.43	0.70	0.00	0.70	0.00	0.00	0	0.00	0	0.00
244334049	Khairtala(RHD) - Baropakhia Madrasha	4.85	5.50	4.13	1.38	0.00	0.00	6	9.75	0	0.00
244334050	Moshi Bricks field (RHD) - Ekterpur Bazar Road	4.50	9.30	5.74	0.73	2.84	0.00	0	0.00	0	0.00
244334051	Bagergachi Bazar - Banuria road	3.50	4.00	4.00	0.00	0.00	0.00	1	2.00	0	0.00
244334052	Rakhalgachi to Hazipur Mosho office .	4.00	5.25	5.25	0.00	0.00	0.00	3	5.00	0	0.00
244334053	Kuntikhali Bazar - Kaligonj Salikha RHD.	4.20	5.75	5.75	0.00	0.00	0.00	4	8.20	0	0.00
244334054	Kachatala Bazar - Niamathpur up	4.10	2.50	2.50	0.00	0.00	0.00	0	0.00	0	0.00
244334055	Digharpara Bazar - Bathali Bazar Road.	4.40	6.88	6.88	0.00	0.00	0.00	5	21.20	0	0.00
244334056	Talsar R & H Road- Kasipur Road	4.25	7.65	6.65	1.00	0.00	0.00	6	8.80	3	10.80
244334057	Dhopadi Bazar (FRB) Road- Hazipur Baower	4.30	2.50	2.50	0.00	0.00	0.00	3	5.50	0	0.00
244334058	Banuria Bazar- Hakimpur via Bohergachi Hat	3.10	5.50	5.50	0.00	0.00	0.00	7	7.50	0	0.00
244334059	Luchia - Andarputa	4.50	1.43	0.00	1.43	0.00	0.00	1	0.60	0	0.00
244334060	Ragunathpur Jamtola - Enayetpur Kullapara Bazar	4.26	4.75	3.55	1.20	0.00	0.00	6	7.41	0	0.00
244334061	Kaligonj Anupampur R&H Road - Balarampur Clinic(Bazer)	4.20	4.20	4.20	0.00	0.00	0.00	21	20.60	0	0.00
244334062	Sundarpur Bazar to Dumurtala Mosque	4.20	3.00	3.00	0.00	0.00	0.00	2	0.60	0	0.00
244334064	Bagmara bazar(UZR) - Kadirkol (up to Shapaa trimohoni)	4.00	3.00	3.00	0.00	0.00	0.00	3	1.50	0	0.00
244334065	Maliat - Panthadanga(RHD) via Raripaa	3.80	3.00	3.00	0.00	0.00	0.00	0	0.00	0	0.00
244334066	Janjhanian - Barobazar GC Road via Maslia	4.50	4.00	3.30	0.70	0.00	0.00	1	8.00	0	0.00
244334067	Borodowti More -Basudebpur Bazar	4.50	3.00	3.00	0.00	0.00	0.00	1	15.00	0	0.00
244334068	Naldanga razerbari - Gutiani Clinic	4.10	3.50	3.50	0.00	0.00	0.00	2	42.50	0	0.00
244334069	Mollikpur - Kamalhat Rd	3.40	2.15	2.15	0.00	0.00	0.00	3	2.10	0	0.00
244334070	Farashpur (RHD) - Niamathpur up office	4.50	1.50	1.50	0.00	0.00	0.00	1	0.60	0	0.00
244334071	Kasipur R&H - Chadba	4.25	4.50	4.20	0.00	0.30	0.00	4	5.00	0	0.00
244334072	Trilochonpur Health centre road via up office	3.50	0.50	0.30	0.20	0.00	0.00	0	0.00	0	0.00
244334073	Kaligonj GC- Niamathpur UP via shalikha	4.80	4.40	2.10	1.40	0.90	0.00	3	24.55	0	0.00
244334074	Gagir Bazar GC - Dighar Para Bazar Road.	4.80	7.50	2.94	0.00	4.57	0.00	8	14.49	0	0.00
244334075	Basepara RHD - Sundarpur UP	4.50	4.50	4.50	0.00	0.00	0.00	3	8.40	0	0.00
244334077	Perojpur Battala(RHD) - Kastobhanga up office via molladanga	4.50	9.00	7.90	0.00	1.10	0.00	6	5.70	0	0.00
244334078	Fulbari Railgate (RHD) Hasanhati via Kastobhanga Bazar	4.20	8.00	5.20	2.80	0.00	0.00	9	20.30	0	0.00
244334079	Balidapara(RHD) - Raigram up	4.80	3.00	2.40	0.00	0.60	0.00	6	4.80	0	0.00
244334080	Basepara (RHD) - Vhatpara road	3.90	2.50	2.50	0.00	0.00	0.00	1	1.80	0	0.00
244334081	Dinormore (RHD)TO Damodarpur bazar	4.25	5.50	4.00	0.30	1.20	0.00	0	0.00	0	0.00
244334082	Chaprail Bazar - Ekterpur	4.00	4.50	4.50	0.00	0.00	0.00	2	5.50	0	0.00
244334083	Chaprail Bazar - Shigibazar	4.10	4.00	4.00	0.00	0.00	0.00	0	0.00	0	0.00
VILLAGE ROAD-A TOTAL: 64 Nos. Road			242.53	201.53	26.58	14.42	0.00	234	453.61	3	10.80

ROAD TYPE : VILLAGE ROAD-B

244335001	Durgapur Pry. School - Khal Road.	4.30	0.97	0.97	0.00	0.00	0.00	2	1.20	0	0.00
244335003	Sreerampur - Mahadavpur Road.	3.45	2.95	2.95	0.00	0.00	0.00	0	0.00	0	0.00
244335008	Ganna Road - Singdaha Village Road.	3.90	1.10	1.10	0.00	0.00	0.00	1	0.60	0	0.00
244335009	Narendrapur Krishi Clab - Baropakhia	3.50	3.00	3.00	0.00	0.00	0.00	0	0.00	0	0.00
244335011	Ishwarba - Ghighiti Village Road.	4.00	3.15	3.15	0.00	0.00	0.00	2	2.05	0	0.00

BASIC INFORMATION OF ROAD

DIVISION : KHULNA

DISTRICT : JHENAIDAH

ROAD CODE	ROAD NAME	CREST WIDTH (m)	TOTAL LENGTH (Km)	SURFACE TYPE-WISE BREAK-UP (Km)				STRUCTURE		EXISTING GAP	
				EARTHEN	FLEXIBLE PAVEMENT (BC)	BRICK PAVEMENT (WBM/HBB/ BFS)	RIGID PAVEMENT (CC/RCC)	NUMBER	SPAN (m)	NUMBER	SPAN (m)
1	2	3	4	5	6	7	8	9	10	11	12
244335012	Choto Ghighiti - Trilo Chanpur Village Road.	4.35	3.25	3.25	0.00	0.00	0.00	0	0.00	0	0.00
244335013	Trilochnpur Trimohni - Dodpur Village Road.	4.25	2.30	2.30	0.00	0.00	0.00	3	1.80	0	0.00
244335014	Dadpur Village Road.	4.25	1.20	1.20	0.00	0.00	0.00	2	1.20	0	0.00
244335015	Baro simla - Patbila Village Road.	4.25	4.00	4.00	0.00	0.00	0.00	3	2.30	0	0.00
244335016	Banuria Village - Sannanda Village.	4.25	3.10	3.10	0.00	0.00	0.00	0	0.00	0	0.00
244335017	Babra Village - Boroo Simla Village.	3.75	2.00	2.00	0.00	0.00	0.00	2	2.10	0	0.00
244335018	Pukuria Village - Boro Simla Road.	4.20	4.93	4.93	0.00	0.00	0.00	7	6.00	0	0.00
244335019	Babra - baro Simla Village Road.	4.00	4.30	4.30	0.00	0.00	0.00	4	5.65	0	0.00
244335020	Dulalmundia - Agmundia Village Road.	3.50	3.20	3.20	0.00	0.00	0.00	2	1.20	0	0.00
244335021	Kullapara Bazar - Mullakua village Road.	3.91	2.70	2.70	0.00	0.00	0.00	0	0.00	0	0.00
244335022	Hassanhati village Road	4.00	2.50	2.50	0.00	0.00	0.00	0	0.00	0	0.00
244335024	Satgachia Village - Tetulbaria Village Road.	3.90	3.20	3.20	0.00	0.00	0.00	3	1.80	0	0.00
244335025	Satgachia - Kaoshalpur Village Road.	4.10	3.15	3.15	0.00	0.00	0.00	3	1.50	0	0.00
244335026	Kurulia begbati river to Kola (UZR) Road	4.15	2.35	2.35	0.00	0.00	0.00	1	0.30	0	0.00
244335027	Filbari Village - Sadikpur Village Road.	4.10	4.00	4.00	0.00	0.00	0.00	3	3.40	0	0.00
244335028	Gourinathpur - Ghoppara Road.	4.25	3.57	3.57	0.00	0.00	0.00	3	1.20	0	0.00
244335030	Kastobhanga Village Road.	3.90	3.45	3.45	0.00	0.00	0.00	1	3.05	0	0.00
244335034	Mohishahati Village Road	4.25	1.35	1.35	0.00	0.00	0.00	1	1.50	0	0.00
244335036	Subbarnasara - Grommajdia Khajura	3.91	3.50	3.50	0.00	0.00	0.00	3	1.50	0	0.00
244335039	Pirojpur Village Road	3.70	2.10	2.10	0.00	0.00	0.00	0	0.00	0	0.00
244335040	Pirojpur - Badurgacha	3.63	4.37	4.37	0.00	0.00	0.00	0	0.00	0	0.00
244335041	Bhatghora - Gomrail Village	4.10	2.40	2.40	0.00	0.00	0.00	0	0.00	0	0.00
244335042	Subarnasara - Luchia Village	4.10	2.15	2.15	0.00	0.00	0.00	0	0.00	0	0.00
244335043	Jamtal (UZR-Therpur) - Rampur	4.05	1.95	1.95	0.00	0.00	0.00	0	0.00	0	0.00
244335044	Parkhirda - Panchkahunia H\School	4.15	1.70	1.70	0.00	0.00	0.00	0	0.00	0	0.00
244335046	Mirjapur - Dumodor Raripara	4.15	2.95	2.95	0.00	0.00	0.00	0	0.00	0	0.00
244335047	Anupampur - Bolarampur	3.75	3.20	3.20	0.00	0.00	0.00	0	0.00	0	0.00
244335050	Gozirbazar - Piprul Village	3.05	1.10	1.10	0.00	0.00	0.00	0	0.00	0	0.00
244335053	Kamalhat - Khedapara Village	4.15	1.70	1.70	0.00	0.00	0.00	0	0.00	0	0.00
244335055	Khorikadanga - Rakra	4.20	1.90	1.90	0.00	0.00	0.00	0	0.00	0	0.00
244335056	Dasbiysa village Road	3.90	4.15	4.15	0.00	0.00	0.00	0	0.00	0	0.00
244335057	Khalkola - Pariat Pry. School	3.50	1.52	1.52	0.00	0.00	0.00	0	0.00	0	0.00
244335058	Chetto Talian - Sikarpur	4.50	2.15	2.15	0.00	0.00	0.00	0	0.00	0	0.00
244335060	Dudrajpur - Gopalpur	3.05	1.95	1.95	0.00	0.00	0.00	0	0.00	0	0.00
244335061	Tailkup - Gopalpur	4.05	2.70	2.70	0.00	0.00	0.00	0	0.00	0	0.00
244335063	Ullah - Barodauti	3.95	2.35	2.35	0.00	0.00	0.00	0	0.00	0	0.00
244335064	Ullah Village - Kandukhali Khal	3.60	1.75	1.75	0.00	0.00	0.00	4	3.34	0	0.00
244335065	Gopalpur Village Road	3.35	1.20	1.20	0.00	0.00	0.00	0	0.00	0	0.00
244335068	Bhatpara Village Road	3.04	2.70	2.70	0.00	0.00	0.00	0	0.00	0	0.00
244335070	Tailkupi Govt.Pry.School-Gutiani Road	3.65	1.35	1.35	0.00	0.00	0.00	0	0.00	0	0.00
244335072	Harejkhal to tillay	3.50	7.00	7.00	0.00	0.00	0.00	0	0.00	0	0.00
244335075	Kheyertala - Bhatpara	3.65	2.90	2.90	0.00	0.00	0.00	1	1.82	0	0.00
244335077	Pariat - Talan Road	3.50	0.70	0.70	0.00	0.00	0.00	1	39.00	0	0.00
244335079	Damodarpur Clinic Road	3.50	2.50	2.50	0.00	0.00	0.00	0	0.00	0	0.00
244335080	Kola Pashu Hospital - Dowlotpur Road	3.50	4.50	4.50	0.00	0.00	0.00	0	0.00	0	0.00
244335081	Teghorihuda eatvata - Ccla Road	2.80	2.00	2.00	0.00	0.00	0.00	0	0.00	0	0.00
244335083	Goshnagar school - Niamatpur(RHD)	3.50	2.00	2.00	0.00	0.00	0.00	0	0.00	0	0.00
244335084	Baropakia village road	3.00	1.50	1.50	0.00	0.00	0.00	0	0.00	0	0.00
244335085	Goshnagar school - Rughunathpur Road	3.50	8.00	8.00	0.00	0.00	0.00	0	0.00	0	0.00
244335086	Barobazar GC - Perojpur Battala(RHD)	4.60	4.70	4.70	0.00	0.00	0.00	4	3.70	0	0.00
244335087	Raripara govt. Primary School - Krishnapur (Damodarpur road)	4.20	3.50	3.50	0.00	0.00	0.00	3	1.50	0	0.00
244335088	Borotalian puza mondob - Nsohati Putia Khal Road	4.30	3.50	3.50	0.00	0.00	0.00	0	0.00	0	0.00
244335089	Molladanga to Manderbaria via Rakhalgachi	4.00	6.00	6.00	0.00	0.00	0.00	0	0.00	0	0.00
244335090	Alypur Clab to Chitra river bridge	4.00	3.00	3.00	0.00	0.00	0.00	0	0.00	0	0.00
244335091	RaghunathpurJamtala village road	4.40	1.20	1.20	0.00	0.00	0.00	4	3.25	6	5.40
244335092	Mostofapur - Dafna	4.10	1.92	1.92	0.00	0.00	0.00	0	0.00	0	0.00
244335094	Agmundia R&H - Train Line	3.80	1.10	0.60	0.00	0.50	0.00	0	0.00	0	0.00

BASIC INFORMATION OF ROAD

DIVISION : KHULNA

DISTRICT : JHENAIDAH

ROAD CODE	ROAD NAME	CREST WIDTH (m)	TOTAL LENGTH (Km)	SURFACE TYPE-WISE BREAKE-UP (Km)				STRUCTURE		EXISTING GAP		
				EARTHEN	FLEXIBLE PAVEMENT (BC)	BRICK PAVEMENT (WBM/HBB/BFS)	RIGID PAVEMENT (CC/RCC)	NUMBER	SPAN (m)	NUMBER	SPAN (m)	
1	2	3	4	5	6	7	8	9	10	11	12	
244335095	Natun Bazar - Shalika(RHD)	4.50	3.00	3.00	0.00	0.00	0.00	0	0.00	0	0.00	
244335096	Sundarpur Bazar - Esapur	3.80	3.00	3.00	0.00	0.00	0.00	0	0.00	0	0.00	
244335097	Hasanhati - Sunbandha	4.25	4.00	4.00	0.00	0.00	0.00	0	0.00	0	0.00	
244335098	Dowti more Ullah road	3.80	3.00	3.00	0.00	0.00	0.00	0	0.00	0	0.00	
244335099	Ramchandrapur bazar - Shalika border	4.20	2.00	0.84	1.16	0.00	0.00	0	0.00	0	0.00	
244335100	Belat Doulatpur Madrasha - Uttarpara Yunus House	4.00	3.00	1.60	1.00	0.40	0.00	1	2.00	0	0.00	
244335101	Kastobhanga Bazar - Sayedpur	4.20	2.30	2.30	0.00	0.00	0.00	0	0.00	0	0.00	
244335102	Badehi - Mohishahati	4.15	1.75	1.75	0.00	0.00	0.00	0	0.00	0	0.00	
244335103	Majdia - Khajura UZ Road	3.90	2.50	2.50	0.00	0.00	0.00	0	0.00	0	0.00	
244335104	Talian Kalibari - Talian Foot Bridge	4.20	2.60	2.60	0.00	0.00	0.00	0	0.00	0	0.00	
VILLAGE ROAD-B TOTAL: 72 Nos. Road				199.73	196.67	2.16	0.90	0.00	64	92.96	6	5.40
KALIGANJ UPAZILA TOTAL: 159 Nos. Road				604.10	483.73	92.16	28.21	0.00	564	1187.77	9	16.20

ROAD MAP KOTCHANDPUR UPAZILA JHENAIDAH DISTRICT

DISTRICT CHUADANGA
UPAZILA CHUADANGA SADAR

UPAZILA JHENAIDAH SADAR

DISTRICT CHUADANGA
UPAZILA JIBANNAGAR

UPAZILA KALIGANJ

DISTRICT JESSORE
UPAZILA CHAUGACHHA

LEGEND

- Administrative Boundary**
 - International Boundary
 - District Boundary
 - - - Upazila Boundary
 - · · Union Boundary
 - · · Municipal Boundary
- Administrative HQs**
 - Upazila HQ
 - ▲ Union HQ
- Physical Infrastructures**
 - National Highway
 - Regional Highway
 - Zila Road
 - Municipal Road
 - Upazila Road Pucca
 - Upazila Road Katcha
 - Union Road Pucca
 - Union Road Katcha
 - Village Road A Pucca
 - Village Road A Katcha
 - Village Road B Pucca
 - Village Road B Katcha
- Agricultural Infrastructures**
 - Road Cum Embankment
- Natural Features**
 - Wide River with Sandy Area
 - Water Bodies
 - Khal
- Socio-Economic Infrastructures**
 - Growth Centre
 - ▲ Small Bazar
 - Police Station
 - Upazila Health Complex
 - Family welfare Centre
 - Post Office
 - College
 - High School
 - Primary School
 - Madrasa
 - Mosque



SCALE
1 0 1 2 Kilometers

R.F. 1:85000

Compiled from : LGED Upazila Base Maps 1994-95, Landsat TM 1998,
GPS Survey 1999 and Field Checking in May 2001
Projection : Lambert's Conformal Conic

PREPARED BY : GIS UNIT
LOCAL GOVERNMENT ENGINEERING DEPARTMENT

BASIC INFORMATION OF ROAD

DIVISION : KHULNA

DISTRICT : JHENAIDAH

ROAD CODE	ROAD NAME	CREST WIDTH (m)	TOTAL LENGTH (Km)	SURFACE TYPE-WISE BREAK-UP (Km)				STRUCTURE		EXISTING GAP	
				EARTHEN	FLEXIBLE PAVEMENT (BC)	BRICK PAVEMENT (WBM/HBB/BFS)	RIGID PAVEMENT (CC/RCC)	NUMBER	SPAN (m)	NUMBER	SPAN (m)
1	2	3	4	5	6	7	8	9	10	11	12

UPAZILA : KOTCHANDPUR

ROAD TYPE : UPAZILA ROAD

244422001	Kotchandpur - Subdarpur	6.76	8.45	0.00	8.45	0.00	0.00	8	9.80	0	0.00
244422002	Kotchandpur - Talina GCC Rd	7.10	10.00	0.00	3.13	6.87	0.00	13	39.50	0	0.00
244422004	Kotchandpur - Chowgacha GCC Rd.	6.47	4.00	0.00	4.00	0.00	0.00	7	8.95	0	0.00
244422005	Sabdarpur - Andulbaria GCC Rd.	4.90	3.65	2.15	0.00	1.50	0.00	4	8.00	0	0.00
244422008	Talsar G.C.-Sabdarpur G.C. Road via Kamarkundu,mamunshia.	4.50	7.00	5.15	0.74	1.12	0.00	6	14.90	0	0.00
244422009	Sabdarpur G.C.-Sarajanj Road via Soadi, Bhomradanga.	4.80	9.65	3.58	0.00	6.07	0.00	9	12.70	0	0.00
244422010	Kotchandpur(Rudrapur) - jalalpur Road (UZR #481)	4.80	6.60	0.68	5.92	0.00	0.00	6	56.60	0	0.00

UPAZILA ROAD TOTAL: 7 Nos. Road

49.35 11.56 22.24 15.55 0.00 53 150.45 0 0.00

ROAD TYPE : UNION ROAD

244423022	Boluhor U.P. office(rail gate)-Talsar G.C. road via Mamunshia.	4.22	6.95	4.30	1.20	1.45	0.00	15	26.27	0	0.00
244423024	Dora U.P.office -- raghunathpur bazar road via Kushna U.P.office.	4.90	7.81	1.35	1.40	5.06	0.00	13	13.51	0	0.00
244423027	Kushna U.P.Office - Gurpara bazar(Bakshipur) road.	4.70	5.30	5.30	0.00	0.00	0.00	6	9.30	2	2.00
244423030	Boluhar UPOffice(Fishery More)-Raypur road viaLaxmikundu	4.80	8.45	6.50	1.10	0.85	0.00	13	27.45	0	0.00
244423032	Elangi UP office -Kotchandpur(Bolorampur via Rangiarpota	4.20	4.55	2.70	1.70	0.15	0.00	6	12.22	0	0.00
244423035	Dora U.P office(FWC) -Mamunshia Bazer road.	4.30	3.86	2.80	0.46	0.60	0.00	2	5.85	0	0.00
244423036	Boluhar U.P. Office(Bottala)- Fulbari bazar via Biddyadhapur	4.30	2.50	1.18	1.33	0.00	0.00	3	3.60	0	0.00
244423037	Boluhar U.P.Office -Sabdarpur UP via Rajapur,Bohrgachi	4.00	5.00	3.34	0.00	1.66	0.00	2	1.20	0	0.00
244423038	Boluhar U.P.Office-Gobindopur bazar via R.ch.pur,Shingia	4.00	5.00	2.93	0.00	2.07	0.00	11	11.76	0	0.00
244423039	Kushna UP(Mohonpur)-Harindia bazar roasd	3.80	4.00	3.05	0.00	0.95	0.00	5	9.40	0	0.00

UNION ROAD TOTAL: 10 Nos. Road

53.42 33.44 7.19 12.79 0.00 76 120.57 2 2.00

ROAD TYPE : VILLAGE ROAD-A

244424008	Suadi - Gorsuti road via Chaykhada,Sreerampur	4.40	4.60	4.60	0.00	0.00	0.00	4	4.50	0	0.00
244424018	Kasuna bazer - Kamarkundu Rd via Sherkhali	4.60	2.10	2.10	0.00	0.00	0.00	2	2.40	0	0.00
244424024	Gurpara bazar - Fazilpur bazar Rd.	4.55	3.10	1.40	1.20	0.50	0.00	4	10.10	0	0.00
244424025	Gurpara bazar - Katalia bazar Rd.	4.70	3.60	3.60	0.00	0.00	0.00	3	5.80	0	0.00
244424027	Chaturpur - Durbakundu Rd	5.70	1.70	0.85	0.00	0.85	0.00	2	17.50	0	0.00
244424028	Harindia - Fulbari bazar Road.	3.80	3.00	3.00	0.00	0.00	0.00	5	8.10	0	0.00
244424029	Fulbar bazari -Galimpur roadvia Arandah	4.20	3.52	0.00	0.00	3.52	0.00	5	13.80	0	0.00
244424031	Balabaria - Bagdanga road	4.50	2.30	2.30	0.00	0.00	0.00	3	1.80	0	0.00
244424032	Laxmikundu-Ramchandrapur road	3.50	1.00	1.00	0.00	0.00	0.00	1	0.60	0	0.00
244424035	Elangi khapara-Nowdagoan R&H road.	3.50	2.00	2.00	0.00	0.00	0.00	1	0.90	0	0.00
244424036	Andulpota - Dora UP road	4.80	4.35	4.35	0.00	0.00	0.00	6	8.40	0	0.00
244424038	Ramchandrapur - Rohamatpur Rd	4.50	3.30	3.30	0.00	0.00	0.00	8	5.90	0	0.00
244424039	Baliadanga -Gobindopur Rd.	4.30	4.00	0.00	0.00	4.00	0.00	2	3.70	0	0.00
244424040	Dudsara R&H - Rahamatpur Ghat	4.90	4.40	3.15	0.54	0.72	0.00	7	7.90	0	0.00
244424041	Kagmari R&H - Jagonathpur	4.57	2.02	0.00	2.02	0.00	0.00	1	8.00	0	0.00
244424042	Dyarampur - Dhopabila brdg.ghat Rd.	4.25	5.00	2.35	0.00	2.65	0.00	8	14.70	0	0.00
244424043	Bhomradanga- Gorsuti road via Doyarampur	4.20	5.60	5.60	0.00	0.00	0.00	5	10.10	0	0.00
244424044	Katalia bazarr - Fazilpur bazar	4.00	3.00	3.00	0.00	0.00	0.00	4	3.30	0	0.00
244424045	Laxmikundu -Sabdarpur road via Baliadanga	4.75	4.35	4.35	0.00	0.00	0.00	1	0.60	0	0.00
244424046	Signboard bazar - Bagdanga Rd	4.57	2.30	2.30	0.00	0.00	0.00	1	0.60	0	0.00
244424047	LaxmiKundu Nimtala - Ramchandrapur Rd	3.70	4.00	4.00	0.00	0.00	0.00	3	1.80	0	0.00

BASIC INFORMATION OF ROAD

DIVISION : KHULNA

DISTRICT : JHENAIDAH

ROAD CODE	ROAD NAME	CREST WIDTH (m)	TOTAL LENGTH (Km)	SURFACE TYPE-WISE BREAK-UP (Km)				STRUCTURE		EXISTING GAP		
				EARTHEN	FLEXIBLE PAVEMENT (BC)	BRICK PAVEMENT (WBM/HBB/ BFS)	RIGID PAVEMENT (CC/RCC)	NUMBER	SPAN (m)	NUMBER	SPAN (m)	
1	2	3	4	5	6	7	8	9	10	11	12	
244424048	Bolorampur - Fulbari bazar	4.20	4.14	4.14	0.00	0.00	0.00	1	1.60	0	0.00	
244424049	Signboard bazar-Pashpatila bazar via Bolabaria	4.00	3.00	3.00	0.00	0.00	0.00	3	4.85	0	0.00	
244424050	Bhomradanga bazar- Doyarampur road.	3.90	4.00	4.00	0.00	0.00	0.00	1	0.60	0	0.00	
244424051	Laxmipur bazar -Chuadanga road.	3.40	3.50	3.50	0.00	0.00	0.00	1	0.90	0	0.00	
244424052	Doyarampur-Suadi road	3.50	2.00	2.00	0.00	0.00	0.00	1	0.60	0	0.00	
244424053	Bhomradanga- Doyarampur road	3.50	2.00	2.00	0.00	0.00	0.00	1	0.60	0	0.00	
244424054	Kannanogor eidgah - Dutiarikati road	3.50	2.50	2.50	0.00	0.00	0.00	1	0.90	0	0.00	
244424055	Joydia - Singia road	3.00	4.00	4.00	0.00	0.00	0.00	1	0.90	0	0.00	
244424057	Sabdarpur -Mandarbaria road.	3.30	2.00	2.00	0.00	0.00	0.00	1	0.90	0	0.00	
244424058	Mokshed more- Amtola road.	3.50	1.50	1.50	0.00	0.00	0.00	1	0.90	0	0.00	
244424059	Laxmikundu Kamarbari-Sabdarpur Madrasah road	3.30	2.50	2.50	0.00	0.00	0.00	1	0.90	0	0.00	
244424060	Laxmikundu mosque-Joydia Puja Mondop road	3.50	3.60	3.60	0.00	0.00	0.00	1	1.50	0	0.00	
244424061	Fazilpur Dashpara-Fazilpur Pry.school road.	3.66	3.50	3.50	0.00	0.00	0.00	1	0.90	0	0.00	
244424062	Nowdagram-Rangiarpota road.	3.50	2.00	2.00	0.00	0.00	0.00	1	0.90	0	0.00	
244424063	Kullagacha Damdama-Fazilpur Pry.school road	3.50	4.00	4.00	0.00	0.00	0.00	2	1.50	0	0.00	
244424064	Kullagacha Damdama-Eidgah road.	3.50	2.50	2.50	0.00	0.00	0.00	2	1.50	0	0.00	
244424065	Chandpara Jamtola- Elangi road	3.00	2.50	2.50	0.00	0.00	0.00	3	2.50	0	0.00	
244424066	Elangi - Chandpara road.	3.00	2.00	2.00	0.00	0.00	0.00	1	0.60	0	0.00	
244424067	Bolabaria mosque - Signboard road.	3.50	2.00	2.00	0.00	0.00	0.00	2	1.50	0	0.00	
244424068	Pashpatila - Signboard bazar road.	3.50	4.00	4.00	0.00	0.00	0.00	1	0.60	0	0.00	
244424069	Signboard bazar- Shoshanghat road.	3.45	3.50	3.50	0.00	0.00	0.00	2	1.50	0	0.00	
244424070	Naranbaria - Pashpatila road.	3.50	3.00	3.00	0.00	0.00	0.00	1	0.60	0	0.00	
244424071	Katalia - Kalukhali road.	3.00	3.00	3.00	0.00	0.00	0.00	2	1.50	0	0.00	
244424072	Singia - Rahamotpur road.	3.50	3.00	3.00	0.00	0.00	0.00	1	0.90	0	0.00	
244424073	Kagmari bazar- Fishery office road.	3.50	2.00	2.00	0.00	0.00	0.00	1	0.60	0	0.00	
244424074	Ramchandrapur- Laxmikundu road.	3.50	2.00	2.00	0.00	0.00	0.00	1	0.90	0	0.00	
244424075	Rudrapur- Galimpur road.	3.50	2.00	2.00	0.00	0.00	0.00	1	0.90	0	0.00	
244424076	Aranda -Kushna Baour road.	3.50	1.50	1.50	0.00	0.00	0.00	1	0.60	0	0.00	
244424077	Ramchandrapur-- Belemat road.	3.50	2.00	2.00	0.00	0.00	0.00	1	0.90	0	0.00	
244424078	Kagmari Comillapara-Chatangar road.	3.50	2.00	2.00	0.00	0.00	0.00	1	0.60	0	0.00	
244424079	Kagmari bazar- Chatangar road.	3.50	2.00	2.00	0.00	0.00	0.00	1	0.60	0	0.00	
244424080	Boluhar Bokultala-Dhalipara road.	3.50	3.00	3.00	0.00	0.00	0.00	1	0.60	0	0.00	
244424081	Boluhar seakpara-Halderpara road.	3.50	3.00	3.00	0.00	0.00	0.00	1	0.60	0	0.00	
244424082	Jalalpur Madrasah-Jalalpur bazar road.	3.50	2.50	2.50	0.00	0.00	0.00	1	1.00	0	0.00	
244424083	Elangi bazar-Chandpara railgate road.Via Rangiarpota.	3.45	3.00	3.00	0.00	0.00	0.00	2	2.20	0	0.00	
244424084	Andolpota-Panchlia bazar road.	3.50	4.50	4.50	0.00	0.00	0.00	4	14.10	0	0.00	
244424085	Panchlia bazar-Sarutia bridge ghat road.	4.00	3.00	3.00	0.00	0.00	0.00	4	4.10	0	0.00	
244424086	Doyarampur bazar- Harindia bazar road.	3.50	6.00	6.00	0.00	0.00	0.00	8	7.00	0	0.00	
244424087	Laxmipur bazar-Dhopabila bridge ghat road.	3.40	2.75	2.75	0.00	0.00	0.00	2	1.20	0	0.00	
244424088	Gobindopur bazar-Joydia-Laxmikundu rd.	3.50	5.00	0.00	0.00	5.00	0.00	3	2.40	0	0.00	
244424089	Laxmikundu-Mamunshia via Kushokury,Salkopa road.	3.50	4.50	4.50	0.00	0.00	0.00	4	8.50	0	0.00	
244424090	Kushna UP-Harindia bazar road via Mohonpur,Alukdia	3.80	4.50	4.50	0.00	0.00	0.00	4	8.10	0	0.00	
244424091	Boluhar UP office(Jamtala)-Kotchandpur bazar via Kuripara	3.80	2.00	2.00	0.00	0.00	0.00	1	0.60	0	0.00	
244424092	Elangi UP(Nowdagram) - Pashpatila bazar Rd.	4.70	5.00	3.00	2.00	0.00	0.00	6	6.45	0	0.00	
244424093	Jalalpur Bazar -Talsar via Ghaga Asshram Road.	3.00	1.50	1.50	0.00	0.00	0.00	0	0.00	0	0.00	
244424094	Bhomradanga-Batikadanga road.	3.00	0.75	0.75	0.00	0.00	0.00	0	0.00	0	0.00	
244424095	Suadi- Mandalbaria road.	3.00	1.50	1.50	0.00	0.00	0.00	0	0.00	0	0.00	
244424096	Suadi -Paca village road.	3.00	0.50	0.50	0.00	0.00	0.00	0	0.00	0	0.00	
244424097	Dora UP to Laxmipur Bazar road	3.00	1.50	1.50	0.00	0.00	0.00	0	0.00	0	0.00	
244424098	Baluhar UP to Horindah Hat via Biddahdharpur road	3.00	3.50	3.50	0.00	0.00	0.00	0	0.00	0	0.00	
244424099	Elangi UP to Gobordanga	3.50	1.00	1.00	0.00	0.00	0.00	0	0.00	0	0.00	
244424100	Kotchandpur Palbari Kathalia via Barobamondia road	3.00	6.00	6.00	0.00	0.00	0.00	0	0.00	0	0.00	
244424101	Bohiringach utter para -Horindia bazar	3.00	2.50	2.50	0.00	0.00	0.00	0	0.00	0	0.00	
VILLAGE ROAD-A TOTAL: 74 Nos. Road				219.98	196.99	5.76	17.24	0.00	157	222.10	0	0.00

BASIC INFORMATION OF ROAD

DIVISION : KHULNA

DISTRICT : JHENAIDAH

ROAD CODE	ROAD NAME	CREST WIDTH (m)	TOTAL LENGTH (Km)	SURFACE TYPE-WISE BREAK-UP (Km)				STRUCTURE		EXISTING GAP	
				EARTHEN	FLEXIBLE PAVEMENT (BC)	BRICK PAVEMENT (WBM/HBB/BFS)	RIGID PAVEMENT (CC/RCC)	NUMBER	SPAN (m)	NUMBER	SPAN (m)
1	2	3	4	5	6	7	8	9	10	11	12

ROAD TYPE : VILLAGE ROAD-B

244425003	Talsar Village Rd.	4.70	3.00	3.00	0.00	0.00	0.00	1	1.85	0	0.00
244425004	Jalalpur Village Rd.	4.73	2.67	2.67	0.00	0.00	0.00	1	1.50	0	0.00
244425006	Salemenpur - Balabria.	3.65	2.00	2.00	0.00	0.00	0.00	2	1.20	0	0.00
244425007	Balabaria - Trilochanpur.	4.26	2.21	2.21	0.00	0.00	0.00	0	0.00	1	2.00
244425008	Balabaria Vill. Road.	4.26	1.10	1.10	0.00	0.00	0.00	1	0.90	0	0.00
244425013	Kumillahpara - Kagmari Kalitala.	3.65	2.40	2.40	0.00	0.00	0.00	3	13.81	0	0.00
244425014	Kagmari Samsul Haque - Kumillah Para Moslem House Rd.	3.04	1.49	1.49	0.00	0.00	0.00	0	0.00	0	0.00
244425015	Joydia Mosque - Ramchandpur Rd.	4.25	2.20	2.20	0.00	0.00	0.00	1	0.30	0	0.00
244425016	Baloramnagor Village Road.	3.65	2.00	2.00	0.00	0.00	0.00	0	0.00	0	0.00
244425017	Baluehor Village Road	5.00	1.05	1.05	0.00	0.00	0.00	1	0.60	0	0.00
244425027	Chwadanga - Bhomradanga Road.	4.65	1.97	1.97	0.00	0.00	0.00	1	0.60	0	0.00
244425030	Horindia Village Road.	4.00	1.10	1.10	0.00	0.00	0.00	1	0.90	0	0.00
244425034	Dhopabila Village Road.	3.90	2.60	2.60	0.00	0.00	0.00	0	0.00	0	0.00
244425035	Dhopabila - Tegharikalagachi Road.	4.00	1.40	1.40	0.00	0.00	0.00	1	2.43	0	0.00
244425036	Chaykhada Village Road.	4.05	1.10	1.10	0.00	0.00	0.00	1	2.00	0	0.00
244425037	Suadi Chaykhada Road.	4.60	2.15	2.15	0.00	0.00	0.00	2	2.90	0	0.00
244425039	Mallikpur - Bhomradanga Road.	4.40	4.10	4.10	0.00	0.00	0.00	2	2.70	0	0.00
244425041	Parlat Village Road.	3.50	0.45	0.45	0.00	0.00	0.00	1	0.60	0	0.00
244425044	Rajapur - Bahirgachi Road.	4.00	3.70	3.70	0.00	0.00	0.00	1	0.65	0	0.00
244425045	Kullagacha Village Road.	5.60	0.85	0.85	0.00	0.00	0.00	1	1.50	0	0.00
244425048	Bharampur Village Road.	3.34	0.72	0.72	0.00	0.00	0.00	2	3.40	0	0.00
244425050	Elangi - Ragiarpota	4.00	1.20	1.20	0.00	0.00	0.00	0	0.00	0	0.00
244425051	Nowdagram - Baro Bamondah	4.20	2.40	1.18	0.00	1.23	0.00	4	2.40	0	0.00
244425052	Elangi - Chandpara Rd	4.80	1.64	1.64	0.00	0.00	0.00	0	0.00	0	0.00
244425053	Dudsara - Bhabanipur Rd	3.45	1.20	0.00	0.00	1.20	0.00	1	0.90	0	0.00
244425056	Bahirgachi Purbopara - Salkupa Rd	3.83	1.09	1.09	0.00	0.00	0.00	1	0.85	0	0.00
244425058	Kannya Nagor - Manderbaria Rd	3.83	1.20	1.20	0.00	0.00	0.00	0	0.00	0	0.00
244425059	Manderbaria - Suadi Rail Gate Rd.	3.65	0.85	0.85	0.00	0.00	0.00	1	0.85	0	0.00
244425060	Laxmikandu - Subderpur G.C.C.Rd	5.00	1.25	1.25	0.00	0.00	0.00	1	0.60	0	0.00
244425061	Manikdigi Village Rd	4.20	1.10	1.10	0.00	0.00	0.00	0	0.00	0	0.00
244425062	Bhomradanga field Road.	5.10	2.70	2.70	0.00	0.00	0.00	2	1.40	0	0.00
244425063	Bhomradanga- Village Road.	4.00	1.00	1.00	0.00	0.00	0.00	4	4.28	0	0.00
244425066	Sreerampur - Bahirgachhi Rd	4.05	0.79	0.79	0.00	0.00	0.00	2	1.81	0	0.00
244425067	Ramchandrapur Vill Rd.	3.70	0.93	0.93	0.00	0.00	0.00	1	6.10	0	0.00
244425069	Gurpara Village Rd	4.50	3.00	3.00	0.00	0.00	0.00	0	0.00	0	0.00
244425070	Talsar bazar -Talsar ghaga Road.	3.00	1.50	1.50	0.00	0.00	0.00	0	0.00	0	0.00
244425071	Kushna UP -Bandal Bazar road.	3.00	0.50	0.50	0.00	0.00	0.00	0	0.00	0	0.00
244425072	Bhogobanpur-Dora Battola via Gourshuti Madrasha road.	3.00	0.70	0.70	0.00	0.00	0.00	0	0.00	0	0.00
244425073	Sharnatola-Tunybeel road	3.00	2.00	2.00	0.00	0.00	0.00	0	0.00	0	0.00
244425074	Pachlia Bottola -Malmay road	3.00	2.00	2.00	0.00	0.00	0.00	0	0.00	0	0.00
244425075	Bhogobanpur -Gourshuty road	3.50	0.90	0.90	0.00	0.00	0.00	0	0.00	0	0.00
244425076	Boluhar UP to Abu Taleb road	3.00	1.00	1.00	0.00	0.00	0.00	0	0.00	0	0.00
244425077	Jagonathpur-Purbapara road	3.00	1.50	1.50	0.00	0.00	0.00	0	0.00	0	0.00
244425078	Jagonathpur-Pachimpara road.	3.00	1.00	1.00	0.00	0.00	0.00	0	0.00	0	0.00
244425079	Biddahdharpur -Horindah Hat road via Horindha Madrasha road	3.00	1.50	1.50	0.00	0.00	0.00	0	0.00	0	0.00
244425080	Fazilpur H/O Golam Hosain- Bagmara road	3.00	1.20	1.20	0.00	0.00	0.00	0	0.00	0	0.00
244425081	Fazilpur shacin House -Asraf house road	3.00	0.50	0.50	0.00	0.00	0.00	0	0.00	0	0.00
244425082	Fazilpur Bishu member house -Sakarkul beel road	3.00	0.50	0.50	0.00	0.00	0.00	0	0.00	0	0.00
244425083	Fazilpur H/O Wahab- Ator Khal road.	3.00	1.20	1.20	0.00	0.00	0.00	0	0.00	0	0.00
244425084	Fazilpur H/O Rahamat- Fazilpur Math road.	3.00	1.00	1.00	0.00	0.00	0.00	0	0.00	0	0.00
244425085	Fazilpur H/O Haider- Fazilpur Math road.	3.00	0.50	0.50	0.00	0.00	0.00	0	0.00	0	0.00
244425086	Fazilpur Shakh Bari - Mollik khal road.	3.00	0.50	0.50	0.00	0.00	0.00	0	0.00	0	0.00
244425087	Bolorum old mosque- H/O Rawshan road.	3.00	0.50	0.50	0.00	0.00	0.00	0	0.00	0	0.00
244425088	ShishirKundu H/O kashem -H/O Shaidullah road.	3.00	1.00	1.00	0.00	0.00	0.00	0	0.00	0	0.00

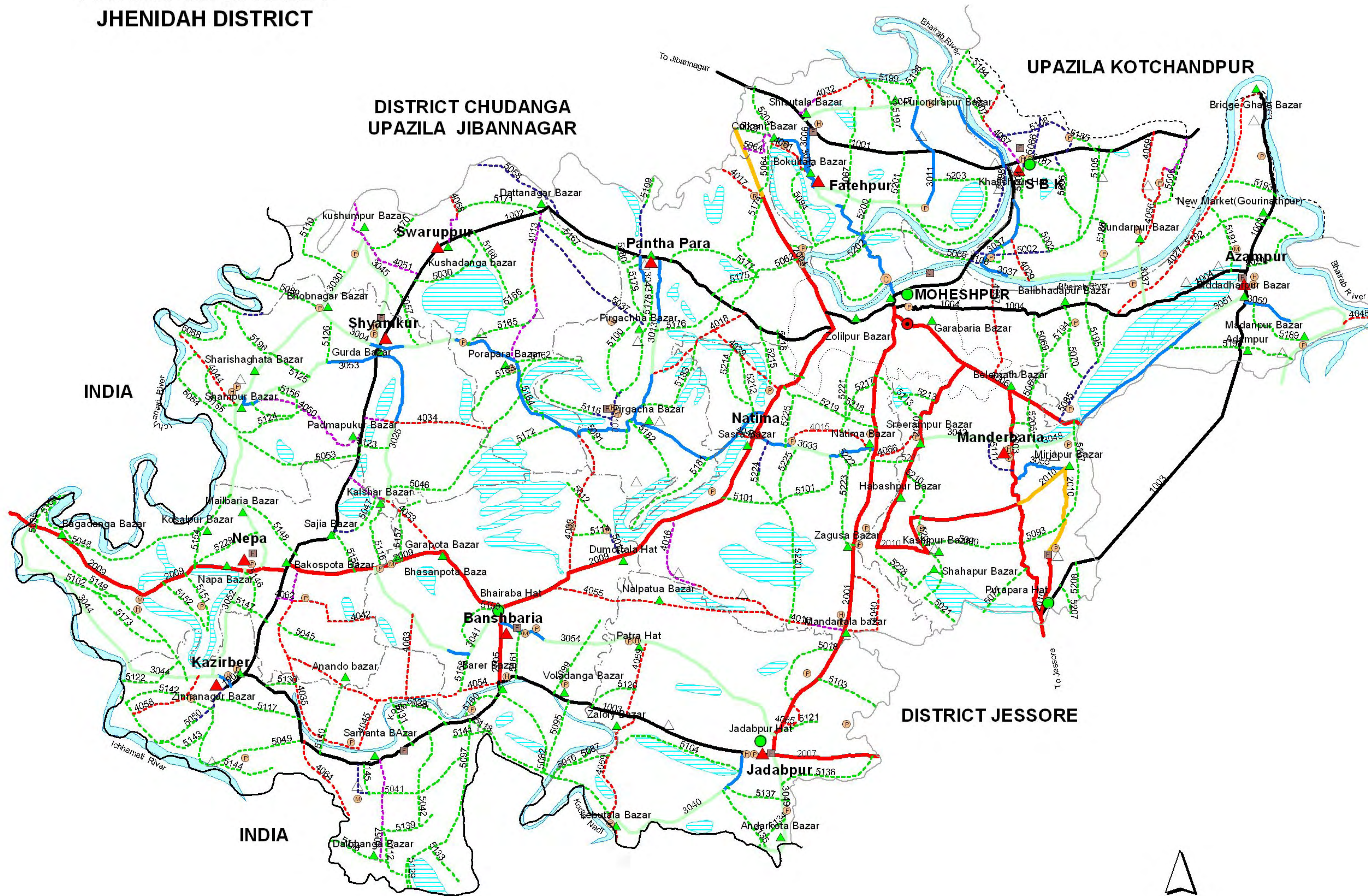
BASIC INFORMATION OF ROAD

DIVISION : KHULNA

DISTRICT : JHENAIDAH

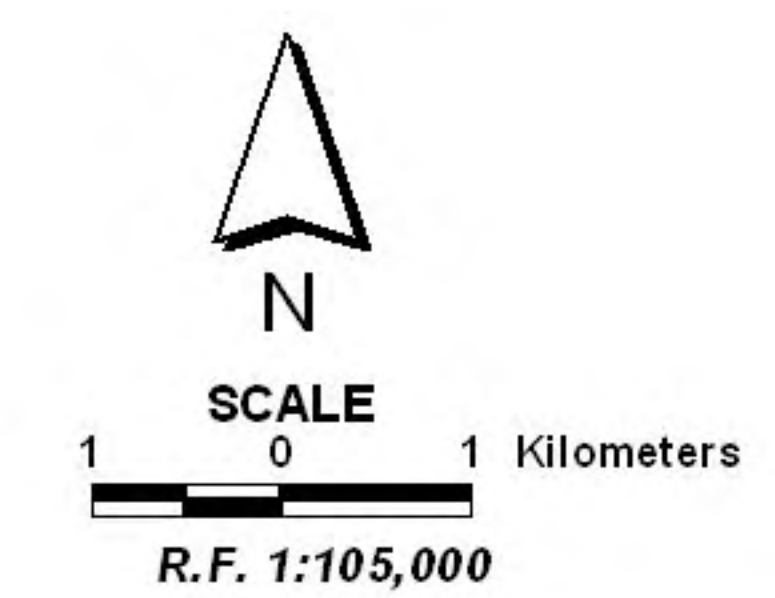
ROAD CODE	ROAD NAME	CREST WIDTH (m)	TOTAL LENGTH (Km)	SURFACE TYPE-WISE BREAKE-UP (Km)				STRUCTURE		EXISTING GAP		
				EARTHEN	FLEXIBLE PAVEMENT (BC)	BRICK PAVEMENT (WBM/HBB/BFS)	RIGID PAVEMENT (CC/RCC)	NUMBER	SPAN (m)	NUMBER	SPAN (m)	
1	2	3	4	5	6	7	8	9	10	11	12	
244425089	Asan Nagar Mosque-H/O Manan	3.00	0.50	0.50	0.00	0.00	0.00	0	0.00	0	0.00	
244425090	Gurpara H/O Alauddin -Gurpara Bazar road.	3.00	0.80	0.80	0.00	0.00	0.00	0	0.00	0	0.00	
244425091	Jagodeshpur Islam Shop - CARE road	3.00	1.50	1.50	0.00	0.00	0.00	0	0.00	0	0.00	
244425092	Jagodeshpur H/O Motaleb - Halderpara Via H/o Karim road.	3.00	1.50	1.50	0.00	0.00	0.00	0	0.00	0	0.00	
244425093	Kthalia H/O Islam- Kalukhali road.	3.00	1.00	1.00	0.00	0.00	0.00	0	0.00	0	0.00	
244425094	Shishirkundu R&H -H/o Rabiul member	3.00	0.50	0.50	0.00	0.00	0.00	0	0.00	0	0.00	
244425095	Sabderpur UP office rail gate	3.00	1.00	1.00	0.00	0.00	0.00	0	0.00	0	0.00	
244425096	Laxmikundi H/OMozahar Chairman -Pal para .	3.00	0.60	0.60	0.00	0.00	0.00	0	0.00	0	0.00	
244425097	Laxmikundi H/Oabdul master -Yakub house .	3.00	0.70	0.70	0.00	0.00	0.00	0	0.00	0	0.00	
244425098	Laxmikundi Katho tola H/Omukter member house .	3.00	0.70	0.70	0.00	0.00	0.00	0	0.00	0	0.00	
244425099	Kolonipara H/O Amzad -Sabderpur GC road .	3.00	0.80	0.80	0.00	0.00	0.00	0	0.00	0	0.00	
244425100	manderbaria tremohoni o Dungarpole bridge	3.00	1.00	1.00	0.00	0.00	0.00	0	0.00	0	0.00	
244425101	Baliadanga hotath para H/O Mukter member	3.50	1.30	1.30	0.00	0.00	0.00	0	0.00	0	0.00	
VILLAGE ROAD-B TOTAL: 67 Nos. Road				92.01	89.59	0.00	2.43	0.00	40	57.03	1	2.00
KOTCHANDPUR UPAZILA TOTAL: 158 Nos. Road				414.76	331.57	35.18	48.01	0.00	326	550.15	3	4.00

ROAD MAP MOHESPUR UPAZILA JHENIDAH DISTRICT



LEGEND

- Administrative Boundary**
 - International Boundary
 - District Boundary
 - Upazila Boundary
 - Union Boundary
 - Municipal Boundary
- Administrative HQs**
 - Upazila HQ
 - Union HQ
- Physical Infrastructures**
 - National Highway
 - Regional Highway
 - Zila Road
 - Municipal Road
 - Upazila Road Pucca
 - Upazila Road Katcha
 - Union Road Pucca
 - Union Road Katcha
 - Village Road A Pucca
 - Village Road A Katcha
 - Village Road B Pucca
 - Village Road B Katcha
- Agricultural Infrastructures**
 - Road Cum Embankment
- Natural Features**
 - Wide River with Sandy Area
 - Water Bodies
 - Khal
- Socio-Economic Infrastructures**
 - Growth Centre
 - Small Bazar
 - Police Station
 - Upazila Health Complex
 - Family welfare Centre
 - Post Office
 - College
 - High School
 - Primary School
 - Madrasa
 - Mosque



Compiled from : LGED Upazila Base Maps 1994-95, Landsat TM 1998,
GPS Survey 1999 and Field Checking in May 2001
Projection : Lambert's Conformal Conic
PREPARED BY : GIS UNIT
LOCAL GOVERNMENT ENGINEERING DEPARTMENT

BASIC INFORMATION OF ROAD

DIVISION : KHULNA

DISTRICT : JHENAIDAH

ROAD CODE	ROAD NAME	CREST WIDTH (m)	TOTAL LENGTH (Km)	SURFACE TYPE-WISE BREAK-UP (Km)				STRUCTURE		EXISTING GAP	
				EARTHEN	FLEXIBLE PAVEMENT (BC)	BRICK PAVEMENT (WBM/HBB/BFS)	RIGID PAVEMENT (CC/RCC)	NUMBER	SPAN (m)	NUMBER	SPAN (m)
1	2	3	4	5	6	7	8	9	10	11	12

UPAZILA : MOHESHPUR

ROAD TYPE : UPAZILA ROAD

244712001	Mohespur Upazila H/O- Jadabpur GC	7.00	12.78	0.00	12.78	0.00	0.00	11	24.35	0	0.00
244712003	Mohespur Upazila H/Q (Belemath) - Purapara GC	7.39	6.45	0.00	6.45	0.00	0.00	6	11.70	0	0.00
244712004	Mohespur H/Q-Hashadha GC (Mohespur Portion)	5.90	7.27	0.00	7.27	0.00	0.00	10	10.00	0	0.00
244712005	Bhairaba GC - Jadabpur GC via Ruli & Jaluly	6.50	2.00	0.00	2.00	0.00	0.00	1	1.20	0	0.00
244712006	Mohespur Upazila H/Q - Chowgacha GC (Mohespur Portion)	7.32	5.50	0.00	5.50	0.00	0.00	6	10.35	0	0.00
244712007	Jadabpur GC- Purapara GC Road (Mohespur Portion)	4.88	2.05	0.13	0.10	1.82	0.00	0	0.00	0	0.00
244712009	Mohespur-Bagadanga road (UZR #479)	6.80	24.60	0.00	24.60	0.00	0.00	34	142.75	0	0.00
244712010	Garabaria Pacca road - Panchbaria road via Sreerampur bazar-Shapur-Kalihoda-Bathangachi-Mirzapur-Komlapur (UZR #487)	4.80	24.50	6.54	1.00	16.96	0.00	16	15.00	0	0.00

UPAZILA ROAD TOTAL: 8 Nos. Road 85.15 6.67 59.70 18.78 0.00 84 215.35 0 0.00

ROAD TYPE : UNION ROAD

244713004	Natima UP office (Uzzalpur)-Bhabnagor bazar via Shamkur UP office	4.90	15.20	0.30	3.27	11.64	0.00	37	50.50	0	0.00
244713006	Mohespur HQ (college ghat)-Shisutala bazar via Fathepur UP office	4.80	6.00	0.00	3.05	2.95	0.00	5	77.00	0	0.00
244713011	Chulkani Bazar - Purondorpur Bazar via Fotepur UP Office & Zia college.	4.50	9.50	2.30	3.30	3.90	0.00	15	17.85	0	0.00
244713013	Pantapara UP Office-Ghugri bazar via Manikdhi	5.07	4.50	0.00	4.50	0.00	0.00	11	3.90	0	0.00
244713025	Shamkur UP. Office - Talshar via Dakatia	4.87	5.00	1.95	0.00	3.05	0.00	9	6.30	0	0.00
244713030	Nepa U.P. Office - Kushumpur bazar via Mailbaria	4.87	10.10	8.06	0.00	2.04	0.00	8	15.10	0	0.00
244713033	Natima U.P Office - Natima bazar	4.87	3.40	0.00	0.00	3.40	0.00	4	2.10	0	0.00
244713037	S.B.K UP office (Beleghat)-Sundorpur via Bhalaipur	4.50	6.85	3.00	3.85	0.00	0.00	3	48.80	0	0.00
244713040	Jadobpur UP office to Lebutala bazar via Kanaidanga	4.50	5.50	3.81	1.35	0.35	0.00	7	10.70	0	0.00
244713041	Basbaria UP Office - Vasanpota bazar via Sreepur	3.64	5.50	4.85	0.00	0.65	0.00	5	18.10	0	0.00
244713042	Mandarbaria UP Office - Sreerampur bazar	3.64	2.70	2.55	0.00	0.15	0.00	0	0.00	0	0.00
244713043	Pantapara UP Office (Husharkhali) - Pirgacha bazar	4.00	2.50	1.90	0.60	0.00	0.00	2	1.80	0	0.00
244713044	Kazirber UP Office - Baghadanga bazar road via Hudapara	4.26	7.50	4.90	0.80	1.80	0.00	4	33.20	0	0.00
244713045	Syamkur UP Office - Kushumpur bazar	4.80	3.40	2.15	0.00	1.25	0.00	2	1.20	0	0.00
244713047	S.B.K UP office (Khalispur) - Sisutala bazar via Purandarapur	4.70	6.80	1.20	0.00	5.60	0.00	3	2.50	0	0.00
244713048	Mandarbaria UP Office - Jhowtala bazar (Chowgacha UZP)	4.55	3.00	2.17	0.00	0.83	0.00	2	1.60	0	0.00
244713049	Jadobpur UP Office - Anderkuta bazar via Gopalpur	4.66	4.50	1.31	0.70	2.49	0.00	2	1.60	0	0.00
244713050	Azampur UP Office - Modonpur bazar via Jiterpur	4.00	4.00	1.40	0.00	2.60	0.00	2	2.50	0	0.00
244713051	Azampur UP office - Jhowtala bazar via Adampur Dobila	4.60	5.00	1.25	3.75	0.00	0.00	6	3.60	0	0.00
244713052	Nepa UP Office - Kazirber UP Office	4.25	3.40	3.40	0.00	0.00	0.00	1	0.60	0	0.00
244713053	Saymkur UP Office - Saymkur bazar	5.20	4.50	2.82	0.88	0.80	0.00	6	3.90	0	0.00
244713054	Bashbaria UP Office-Jadobpur GC via Patra Bazar	5.00	8.50	4.95	0.30	3.25	0.00	6	27.30	0	0.00
244713055	Mandarbaria UP Office - Mirzapur Bazar	4.50	2.00	1.00	1.00	0.00	0.00	0	0.00	0	0.00

UNION ROAD TOTAL: 23 Nos. Road 129.35 55.26 27.34 46.75 0.00 140 330.15 0 0.00

ROAD TYPE : VILLAGE ROAD-A

244714013	Dattanagar - Purapara	4.42	5.50	0.00	0.00	5.50	0.00	2	8.60	0	0.00
244714015	Kuripole - Sibanandapur.	4.23	4.45	4.45	0.00	0.00	0.00	5	3.60	0	0.00
244714016	Nowanipara - Mondertala.	4.04	5.00	1.87	1.00	2.13	0.00	1	8.40	0	0.00
244714017	Durgapur - Bagumpur.	4.13	1.90	1.04	0.86	0.00	0.00	2	1.80	0	0.00
244714018	Ghugri - Boalia.	4.84	3.00	3.00	0.00	0.00	0.00	1	0.90	0	0.00
244714027	Azampur - Kotchandpur	4.50	5.00	4.08	0.92	0.00	0.00	2	2.42	0	0.00
244714029	Baleghat - Sundarpur	4.50	2.50	0.00	2.50	0.00	0.00	1	0.60	0	0.00

BASIC INFORMATION OF ROAD

DIVISION : KHULNA

DISTRICT : JHENAIDAH

ROAD CODE	ROAD NAME	CREST WIDTH (m)	TOTAL LENGTH (Km)	SURFACE TYPE-WISE BREAK-UP (Km)				STRUCTURE		EXISTING GAP	
				EARTHEN	FLEXIBLE PAVEMENT (BC)	BRICK PAVEMENT (WBM/HBB/ BFS)	RIGID PAVEMENT (CC/RCC)	NUMBER	SPAN (m)	NUMBER	SPAN (m)
1	2	3	4	5	6	7	8	9	10	11	12
244714032	Purondorpur bazar Rakhelvoga	4.20	2.50	2.20	0.00	0.30	0.00	2	2.43	0	0.00
244714033	Isaldanga - Sokorkhal	4.40	4.00	2.40	0.60	1.00	0.00	1	3.05	0	0.00
244714034	Padmapukur - Purapara Via Dakatia	4.00	3.50	3.40	0.00	0.10	0.00	2	12.00	0	0.00
244714035	Bokosputa - Samanta Bazer Via Islampur	4.30	6.00	3.75	0.90	1.35	0.00	1	1.52	0	0.00
244714037	Ramchandropur - Belelmath Madrasha	4.80	3.00	3.00	0.00	0.00	0.00	1	0.30	0	0.00
244714039	Nasti - Padmarajpur	4.87	3.00	3.00	0.00	0.00	0.00	1	6.00	0	0.00
244714040	Mandertola Bazar - Habaspur	3.64	4.00	4.00	0.00	0.00	0.00	1	2.00	0	0.00
244714042	Bhakoshpota - Mohammadpur	3.64	3.00	3.00	0.00	0.00	0.00	2	1.80	0	0.00
244714044	Shamkur - Lاراighata	3.64	3.00	3.00	0.00	0.00	0.00	1	0.90	0	0.00
244714045	Puraton Kola - Shamanta Bazar	3.64	3.00	3.00	0.00	0.00	0.00	1	2.00	0	0.00
244714046	Sasta Bazar - Uzzalpur	3.64	0.80	0.80	0.00	0.00	0.00	1	5.00	0	0.00
244714048	Taherpur Ghat - Modonpur	3.64	1.00	1.00	0.00	0.00	0.00	0	0.00	0	0.00
244714050	Padmapukur - Sayamkur	4.75	5.00	0.00	1.00	4.00	0.00	1	1.52	2	1.80
244714051	Hanifpur - Benipur BOP Camp	4.60	4.50	0.00	0.00	4.50	0.00	1	2.50	0	0.00
244714053	Ekashipara - Garaputa via Talshar	4.75	3.00	2.00	1.00	0.00	0.00	1	6.09	0	0.00
244714054	Ruli Bazar - Jinna Nagar Via Ananda Bazar	5.57	6.00	6.00	0.00	0.00	0.00	3	8.90	0	0.00
244714055	Mandertola Bazar - Motilalpur Road	4.87	7.00	6.70	0.00	0.30	0.00	2	6.50	0	0.00
244714056	Baromasia- Sundorpur Bazar	4.87	5.00	3.50	0.00	1.50	0.00	4	7.68	0	0.00
244714057	Samanta Bazar - Dalvhanga	4.87	3.50	0.00	3.50	0.00	0.00	1	7.50	0	0.00
244714058	Salikar Mor - Polenpur	4.57	3.00	3.00	0.00	0.00	0.00	1	0.90	0	0.00
244714059	Parghat - Kakiladary.	4.00	1.50	1.50	0.00	0.00	0.00	1	6.00	0	0.00
244714061	Fatepur Nurunnabir Narikel Bagan - Fatepur Assrayan road	4.26	1.50	1.50	0.00	0.00	0.00	0	0.00	0	0.00
244714062	Nepa - Mundumala road	4.26	1.50	0.00	0.00	1.50	0.00	1	1.50	0	0.00
244714063	Balinagor - Chunnirite road	4.26	2.00	2.00	0.00	0.00	0.00	1	1.50	0	0.00
244714064	Kulbaria Battala - Dhalvanga via Shamnta road	4.26	4.00	4.00	0.00	0.00	0.00	1	0.90	0	0.00
244714065	Goyeshpur village road.	4.63	1.00	1.00	0.00	0.00	0.00	2	0.60	0	0.00
244714066	Sreerampur - Natima bazar	3.65	1.50	0.50	0.00	1.00	0.00	0	0.00	0	0.00
244714067	S.B.K. UP Office - Gobindapur bazar via Khardokhalishpur	5.48	3.00	1.00	2.00	0.00	0.00	0	0.00	0	0.00
244714068	Shoroppur UP Office (Koshadanga) - Jebannagar(Mohespur portion .	5.00	2.00	1.00	0.00	1.00	0.00	1	1.52	2	1.20
244714069	Joluli-Lebutala Bazar road.	4.50	3.50	0.00	0.60	2.90	0.00	2	7.50	0	0.00
VILLAGE ROAD-A TOTAL: 37 Nos. Road			122.65	80.69	14.88	27.08	0.00	51	124.43	4	3.00

ROAD TYPE : VILLAGE ROAD-B

244715002	Bhalipur - Bedergary.	4.08	3.50	0.00	2.50	1.00	0.00	0	0.00	0	0.00
244715004	Bozrapur RHD- Bhalipur Road.	4.75	2.50	2.00	0.00	0.50	0.00	1	0.90	0	0.00
244715006	Paranpur - Jagonnathpur.	4.00	2.00	0.00	0.00	2.00	0.00	1	1.26	0	0.00
244715007	Khalishpur-Marupdha	4.00	2.50	2.50	0.00	0.00	0.00	0	0.00	0	0.00
244715012	Dumurtala - Kaykhli	4.80	2.75	1.95	0.00	0.80	0.00	1	0.90	0	0.00
244715016	Labutala - Jaluli.Via Matila	4.97	2.83	0.83	0.00	2.00	0.00	0	0.00	0	0.00
244715018	Gayeshpur - Misadunia.	4.20	2.00	2.00	0.00	0.00	0.00	0	0.00	0	0.00
244715021	Kashipur - Shahapur road.	4.80	1.35	0.00	1.35	0.00	0.00	1	4.00	0	0.00
244715024	Maladharpur - Gouriinathpur.	3.96	2.50	2.50	0.00	0.00	0.00	0	0.00	0	0.00
244715030	Kushadahga Eastpara - Southpara.	4.20	2.00	2.00	0.00	0.00	0.00	0	0.00	0	0.00
244715035	Baghadanga - Zinzirapara.	4.37	4.00	4.00	0.00	0.00	0.00	1	12.00	0	0.00
244715037	Gakulnagar - Karincha.	5.55	4.00	0.00	0.00	4.00	0.00	0	0.00	0	0.00
244715041	Samanta - Galapur via Samanta madrasa BOP Camp & H/S.	3.96	3.00	2.25	0.00	0.75	0.00	2	1.20	0	0.00
244715042	Samanta - Gopalpur -Lalpur	3.96	2.00	2.00	0.00	0.00	0.00	0	0.00	0	0.00
244715045	Bauli - Kullah	3.96	2.75	2.75	0.00	0.00	0.00	1	0.30	0	0.00
244715046	Purapara - Talshar Via Jaleputa	4.87	4.00	2.50	0.00	1.50	0.00	3	10.66	0	0.00
244715047	Segia bazar - Talshar bazar	4.87	2.00	1.50	0.00	0.50	0.00	1	4.57	0	0.00
244715048	Khushalpur -(Mailbaria) Bagadanga	4.87	4.00	4.00	0.00	0.00	0.00	0	0.00	0	0.00
244715049	Khulbaria - Jhiktaputa Via Saighoria	4.26	4.00	2.35	0.00	1.65	0.00	3	2.72	0	0.00
244715050	Jinnanagor - Polianpur	4.26	3.86	1.00	1.20	1.66	0.00	0	0.00	0	0.00

BASIC INFORMATION OF ROAD

DIVISION : KHULNA

DISTRICT : JHENAIDAH

ROAD CODE	ROAD NAME	CREST WIDTH (m)	TOTAL LENGTH (Km)	SURFACE TYPE-WISE BREAK-UP (Km)				STRUCTURE		EXISTING GAP	
				EARTHEN	FLEXIBLE PAVEMENT (BC)	BRICK PAVEMENT (WBM/HBB/ BFS)	RIGID PAVEMENT (CC/RCC)	NUMBER	SPAN (m)	NUMBER	SPAN (m)
1	2	3	4	5	6	7	8	9	10	11	12
244715053	Sejia - Sayamkur Larighata.	4.26	5.50	5.50	0.00	0.00	0.00	2	6.08	0	0.00
244715054	Sayamkur bazar - Sayamkur	4.26	2.00	2.00	0.00	0.00	0.00	0	0.00	0	0.00
244715057	Teiltupi - Kusumpur	4.27	2.00	2.00	0.00	0.00	0.00	0	0.00	0	0.00
244715058	Moturanagar - Gokulnagar	4.27	3.00	0.00	0.00	3.00	0.00	0	0.00	0	0.00
244715062	Baziputa - Begampur	4.26	2.00	0.00	2.00	0.00	0.00	3	2.70	0	0.00
244715064	Ekterpur - Begampur	4.26	3.50	0.50	0.00	3.00	0.00	0	0.00	0	0.00
244715065	Begampur - Bhalipur via Jogihuda	3.97	5.00	5.00	0.00	0.00	0.00	1	0.60	0	0.00
244715066	Khalishpur - Subderpur	4.26	1.00	0.00	1.00	0.00	0.00	1	0.90	0	0.00
244715067	Nimtala para - Purandarpur via Keshchandrapur	3.96	4.00	0.00	0.00	4.00	0.00	0	0.00	0	0.00
244715069	Ramchandopur - Bamungachi	3.96	4.00	4.00	0.00	0.00	0.00	0	0.00	0	0.00
244715070	Nowdagram - Ramchandopur	3.96	2.00	2.00	0.00	0.00	0.00	0	0.00	0	0.00
244715077	Moheshkhula - vhatpara	4.87	3.00	3.00	0.00	0.00	0.00	0	0.00	0	0.00
244715082	Bashbaria - Mokordhajpur	4.87	4.00	4.00	0.00	0.00	0.00	1	0.90	0	0.00
244715085	Nowdagram - Bolivadrapur via Sayedpur .	3.05	5.00	2.00	3.00	0.00	0.00	1	1.50	0	0.00
244715086	Bazrapur - Shahabazpur	3.00	3.00	2.50	0.00	0.50	0.00	0	0.00	0	0.00
244715087	Sundorpur- Jololighat	3.64	2.00	2.00	0.00	0.00	0.00	0	0.00	0	0.00
244715088	Kusumpur- Lاراighata	3.64	6.00	5.20	0.00	0.80	0.00	2	5.50	0	0.00
244715089	Sreenathpur - Malo Sreenathpur	3.64	3.50	3.50	0.00	0.00	0.00	0	0.00	0	0.00
244715090	Manderbaria- Juka via Vatpara	3.64	3.00	3.00	0.00	0.00	0.00	3	2.70	0	0.00
244715091	Pantapara Village Road	3.64	2.00	2.00	0.00	0.00	0.00	0	0.00	0	0.00
244715093	Vatpara-Mander baria	3.64	1.00	1.00	0.00	0.00	0.00	1	3.00	0	0.00
244715094	Fatepur Begompur Road via Berermath	3.64	3.00	3.00	0.00	0.00	0.00	1	12.00	0	0.00
244715095	Voladanga Sundurpur Road	4.88	2.25	0.30	0.30	1.66	0.00	1	12.00	0	0.00
244715097	Bashbaria more - Dalbhanga .	4.00	4.00	4.00	0.00	0.00	0.00	3	18.10	0	0.00
244715098	Gualhuda - Saratala	4.70	3.00	2.00	0.00	1.00	0.00	1	1.26	0	0.00
244715099	Voladanga - Motilalpur via Satpota	4.80	4.00	4.00	0.00	0.00	0.00	4	3.60	0	0.00
244715100	Ghugribazar- Pirgacha bazar	4.00	3.00	2.00	1.00	0.00	0.00	2	1.80	0	0.00
244715101	Natima (Kuripol) - Dariapur Battala via Rupda	4.54	6.00	6.00	0.00	0.00	0.00	0	0.00	0	0.00
244715102	kanchanpur Boro Bridge - Hudapara	4.57	2.50	0.00	1.50	1.00	0.00	0	0.00	0	0.00
244715103	Goeshpur - Poradaha.	4.26	1.75	1.75	0.00	0.00	0.00	0	0.00	0	0.00
244715104	Jaloli - Jadobpur	3.96	3.25	3.25	0.00	0.00	0.00	0	0.00	0	0.00
244715105	Perghata - Bedergari	4.87	4.00	1.20	0.00	2.80	0.00	3	3.30	0	0.00
244715106	Vhalaipur R&H bridge - Vhalaipur village road.	4.87	0.65	0.00	0.65	0.00	0.00	1	3.00	0	0.00
244715107	Jhowtala-Mirzapur road.	4.26	3.00	3.00	0.00	0.00	0.00	0	0.00	0	0.00
244715108	Khalishpur Purbapara - Bozrapur West para road.	3.30	1.90	0.40	0.00	1.50	0.00	0	0.00	0	0.00
244715109	Husharkhali - Vogerdari	5.00	3.00	1.00	0.00	2.00	0.00	1	3.00	0	0.00
244715110	Chapatala - Pipulbaria road	4.26	3.50	2.60	0.00	0.90	0.00	0	0.00	0	0.00
244715111	Sankarhuda village road	4.26	2.00	0.00	0.00	2.00	0.00	0	0.00	0	0.00
244715112	Samanta - Lalpur road	4.26	2.00	2.00	0.00	0.00	0.00	0	0.00	0	0.00
244715113	Sreerampur - Boga road	4.26	2.00	2.00	0.00	0.00	0.00	0	0.00	0	0.00
244715114	Dumurtala - Sakorkhal	4.25	2.50	2.50	0.00	0.00	0.00	0	0.00	0	0.00
244715115	Pantapara-Kakiladanga	4.50	1.50	0.60	0.30	0.60	0.00	0	0.00	0	0.00
244715116	Vashanpota-Holdipara	4.25	1.50	1.50	0.00	0.00	0.00	0	0.00	0	0.00
244715117	Jhitkapota-Kulbaria	4.25	2.00	2.00	0.00	0.00	0.00	0	0.00	0	0.00
244715118	Bashbaria more - Mokordhojpur via Dorbesnagor	4.50	2.50	2.50	0.00	0.00	0.00	0	0.00	0	0.00
244715120	Voladanga - Kultala road	4.25	1.50	1.50	0.00	0.00	0.00	1	15.00	0	0.00
244715121	Dhannharia - Goeshpur girls shool via Poradah	4.25	4.00	3.20	0.00	0.80	0.00	0	0.00	0	0.00
244715122	Kazirber - Mathlarite road	4.25	4.50	4.50	0.00	0.00	0.00	0	0.00	0	0.00
244715123	Padmapukur BC - Talsar village	4.88	1.50	1.50	0.00	0.00	0.00	1	12.00	0	0.00
244715124	Padmapukur Primary to Saymkur Bazar via Khodabondi para	5.00	3.00	3.00	0.00	0.00	0.00	0	0.00	0	0.00
244715125	Anantopur more to Sarshaghata road	5.00	1.00	1.00	0.00	0.00	0.00	0	0.00	0	0.00
244715126	Anantopur more to Babnagar road	5.00	1.50	1.50	0.00	0.00	0.00	0	0.00	0	0.00
244715127	Ekterpur bazar to Kanaidanga	5.00	1.50	0.00	0.00	1.50	0.00	0	0.00	0	0.00
244715128	Kutipara to Puraton Kola	4.00	1.50	1.50	0.00	0.00	0.00	0	0.00	0	0.00
244715129	Bagderite to Hanippur	5.00	2.50	2.50	0.00	0.00	0.00	0	0.00	0	0.00
244715130	Kazirber R&H to Ananda Bazar	4.48	1.50	0.67	0.00	0.83	0.00	0	0.00	0	0.00
244715131	Vogoboti tola to Puraton Kola	4.88	2.00	2.00	0.00	0.00	0.00	0	0.00	0	0.00

BASIC INFORMATION OF ROAD

DIVISION : KHULNA

DISTRICT : JHENAIDAH

ROAD CODE	ROAD NAME	CREST WIDTH (m)	TOTAL LENGTH (Km)	SURFACE TYPE-WISE BREAK-UP (Km)				STRUCTURE		EXISTING GAP	
				EARTHEN	FLEXIBLE PAVEMENT (BC)	BRICK PAVEMENT (WBM/HBB/BFS)	RIGID PAVEMENT (CC/RCC)	NUMBER	SPAN (m)	NUMBER	SPAN (m)
1	2	3	4	5	6	7	8	9	10	11	12
244715132	Padmapukur Saymkur via Kolonipara Kathalbagan road.	4.88	1.50	1.50	0.00	0.00	0.00	0	0.00	0	0.00
244715133	Samanta-Charatola Para.	4.88	1.50	1.50	0.00	0.00	0.00	0	0.00	0	0.00
244715134	Gopalpur-Andharkota Bazar.	3.50	1.25	1.25	0.00	0.00	0.00	1	5.00	0	0.00
244715135	Bedbaria village road.	4.00	2.00	2.00	0.00	0.00	0.00	0	0.00	0	0.00
244715136	Krishnapur Madrasha-Borabari Rajapur Bazar road.	3.80	2.50	2.50	0.00	0.00	0.00	0	0.00	0	0.00
244715137	Krishnapur-Bedbaria road	4.00	1.75	1.75	0.00	0.00	0.00	0	0.00	0	0.00
244715138	Dalvanga-Kochuarpota Beltala road.	4.00	2.00	2.00	0.00	0.00	0.00	0	0.00	0	0.00
244715139	Lalpur village road.	3.50	1.50	1.50	0.00	0.00	0.00	1	1.00	0	0.00
244715140	Shamonta-Vogobotitala road.	3.70	2.75	2.75	0.00	0.00	0.00	1	5.00	0	0.00
244715141	Mathavanga village road.	3.50	1.00	1.00	0.00	0.00	0.00	0	0.00	0	0.00
244715142	Jhitkapota-Polianpur road.	4.00	2.00	2.00	0.00	0.00	0.00	0	0.00	0	0.00
244715143	Polianpur Southpara-Jhitkapota road.	4.00	1.00	1.00	0.00	0.00	0.00	0	0.00	0	0.00
244715144	Saighoria-Roypur road.	4.50	1.50	1.50	0.00	0.00	0.00	0	0.00	0	0.00
244715145	Shatnalpara-Charatola road.	3.50	1.00	1.00	0.00	0.00	0.00	0	0.00	0	0.00
244715146	Nepa-Ghoshpur road.	4.50	1.00	0.50	0.00	0.50	0.00	0	0.00	0	0.00
244715147	Ghoshpur village road.	4.00	1.00	1.00	0.00	0.00	0.00	0	0.00	0	0.00
244715148	Bakoshpota-Mailbaria road	5.00	1.20	0.00	0.00	1.20	0.00	0	0.00	0	0.00
244715149	Kazirber-Baghadanga road via Kanchanpur road.	4.00	5.00	5.00	0.00	0.00	0.00	0	0.00	0	0.00
244715150	Baghadanga-Jingirapara road via Khamaright	4.00	2.50	2.50	0.00	0.00	0.00	0	0.00	0	0.00
244715151	Khosalpur more-Solemanpur Primary school road.	4.50	2.50	2.50	0.00	0.00	0.00	0	0.00	0	0.00
244715152	Halathpara-Solemanpur village road.	4.00	2.00	2.00	0.00	0.00	0.00	0	0.00	0	0.00
244715153	Sajia Bazar-Aminnagar pucca road.	4.20	2.50	2.50	0.00	0.00	0.00	0	0.00	0	0.00
244715154	Solemanpur more-Khosalpur village road.	4.25	2.00	2.00	0.00	0.00	0.00	0	0.00	0	0.00
244715155	Shamkur village road.	4.50	1.00	1.00	0.00	0.00	0.00	0	0.00	0	0.00
244715156	Anantapur village road.	4.20	1.00	1.00	0.00	0.00	0.00	0	0.00	0	0.00
244715157	Khajarbaganpara-Bhabdia puratonpara road.	4.20	2.00	2.00	0.00	0.00	0.00	0	0.00	0	0.00
244715158	Bhairoba-Chunnirite road.	4.25	2.00	2.00	0.00	0.00	0.00	0	0.00	0	0.00
244715159	Bhairoba Purbopara Shohidul Islam college road.	4.20	1.50	1.50	0.00	0.00	0.00	0	0.00	0	0.00
244715160	Bashbaria village road.	4.50	1.50	1.50	0.00	0.00	0.00	0	0.00	0	0.00
244715161	Ruli-Bhairoba road.	4.30	2.00	2.00	0.00	0.00	0.00	0	0.00	0	0.00
244715162	Porapara Krishnachara-Doar Khal road.	4.00	2.00	2.00	0.00	0.00	0.00	2	6.50	0	0.00
244715163	Porapara-Natiar Math road.	4.20	2.00	2.00	0.00	0.00	0.00	0	0.00	0	0.00
244715164	Porapara village road.	4.00	1.50	1.50	0.00	0.00	0.00	0	0.00	0	0.00
244715165	Korincha-Teltupi road.	3.80	2.00	2.00	0.00	0.00	0.00	0	0.00	0	0.00
244715166	Korincha-Ukreer beel road.	4.50	1.50	1.50	0.00	0.00	0.00	0	0.00	0	0.00
244715167	Dattanagor Firm-Gokulnagor road.	4.50	2.00	0.00	0.00	2.00	0.00	0	0.00	0	0.00
244715168	Kushadanga Pucca road-Kesobpur Mosque road.	4.00	1.50	1.50	0.00	0.00	0.00	0	0.00	0	0.00
244715169	Chapatata-Sreenathpur Camp road.	4.50	2.00	2.00	0.00	0.00	0.00	0	0.00	2	20.00
244715170	Kushumpur Mathpara-Koya road.	4.00	1.50	1.50	0.00	0.00	0.00	0	0.00	0	0.00
244715171	Dattonagor Firm-Kushudanga Firm road.	5.00	2.00	2.00	0.00	0.00	0.00	0	0.00	0	0.00
244715172	Porapara Bridge-Baro Beel road.	3.90	2.00	2.00	0.00	0.00	0.00	0	0.00	0	0.00
244715173	Kanchanpur village road.	4.00	1.50	1.50	0.00	0.00	0.00	0	0.00	0	0.00
244715174	Durgapur-Boholbaria bil via Tarnibash road.	3.80	4.00	4.00	0.00	0.00	0.00	0	0.00	0	0.00
244715175	Baziputa village road.	4.00	1.00	1.00	0.00	0.00	0.00	0	0.00	0	0.00
244715176	Baziputa pucca road-Manikdih road.	4.20	2.50	2.50	0.00	0.00	0.00	0	0.00	0	0.00
244715177	M.P.B High School-Baziputa road.	4.25	4.00	4.00	0.00	0.00	0.00	0	0.00	0	0.00
244715178	Husorkhali Pucca road-Islampur Hudapara road.	4.20	5.00	5.00	0.00	0.00	0.00	0	0.00	0	0.00
244715179	Husorkhali-Pirgacha road via Baganpara road.	4.25	2.50	1.90	0.00	0.60	0.00	0	0.00	0	0.00
244715180	Mothura Nagor village road.	4.20	1.00	1.00	0.00	0.00	0.00	0	0.00	0	0.00
244715181	Kagmari-Shialkhali math road.	4.20	6.00	5.00	0.00	1.00	0.00	0	0.00	0	0.00
244715182	West Panthapara-Shialkhali road.	4.25	4.00	4.00	0.00	0.00	0.00	0	0.00	0	0.00
244715183	Ghugri-Moktar Bill road.	4.20	2.00	2.00	0.00	0.00	0.00	0	0.00	0	0.00
244715184	Khordo Khalishpur-(H/O Jalal Shaha)Marupdah road.	4.20	1.50	1.50	0.00	0.00	0.00	0	0.00	0	0.00
244715185	Bozrapur Maiksurvice-Karikorpara road.	4.00	1.00	1.00	0.00	0.00	0.00	0	0.00	0	0.00
244715186	Bozrapur-Daspara road.	4.20	0.80	0.80	0.00	0.00	0.00	0	0.00	0	0.00
244715187	Bozrapur Eidgah-Baburaypara road.	4.50	1.00	1.00	0.00	0.00	0.00	0	0.00	0	0.00
244715188	Sundorpur Bazar-Shahabazpur road.	4.50	2.00	2.00	0.00	0.00	0.00	0	0.00	0	0.00

BASIC INFORMATION OF ROAD

DIVISION : KHULNA

DISTRICT : JHENAIDAH

ROAD CODE	ROAD NAME	CREST WIDTH (m)	TOTAL LENGTH (Km)	SURFACE TYPE-WISE BREAKE-UP (Km)				STRUCTURE		EXISTING GAP	
				EARTHEN	FLEXIBLE PAVEMENT (BC)	BRICK PAVEMENT (WBM/HBB/BFS)	RIGID PAVEMENT (CC/RCC)	NUMBER	SPAN (m)	NUMBER	SPAN (m)
1	2	3	4	5	6	7	8	9	10	11	12
244715189	Biddadhorpur-Modonpur road.	5.00	3.00	2.10	0.00	0.90	0.00	0	0.00	0	0.00
244715190	Adampur-Modonpur road.	5.00	4.00	4.00	0.00	0.00	0.00	0	0.00	0	0.00
244715191	Maladharpur Madrasha-Kulbagan road.	4.80	3.00	3.00	0.00	0.00	0.00	0	0.00	0	0.00
244715192	Maladharpur-Azampur road.	4.90	3.00	3.00	0.00	0.00	0.00	0	0.00	0	0.00
244715193	Gourinathpur-Belemath road.	4.80	2.00	2.00	0.00	0.00	0.00	0	0.00	0	0.00
244715194	Beltalapucca road-Ramchandrapur road.	4.50	1.00	1.00	0.00	0.00	0.00	0	0.00	0	0.00
244715195	Sayedpur Tematha-Kopotakkhow river road.	4.60	2.00	2.00	0.00	0.00	0.00	0	0.00	0	0.00
244715196	Shorishaghata-Sreenathpur BOP Camp road.	5.00	2.00	2.00	0.00	0.00	0.00	0	0.00	0	0.00
244715197	Campara-Faridpurpara road via Vhatamtala.	5.00	2.00	2.00	0.00	0.00	0.00	0	0.00	0	0.00
244715198	Purondorpur Daspara-Haldarpara road.	4.80	2.00	2.00	0.00	0.00	0.00	0	0.00	0	0.00
244715199	Purondorpur School-Faridpurpara road via Khanpara sheikpara road.	4.60	2.50	2.50	0.00	0.00	0.00	0	0.00	0	0.00
244715200	Saratala-Kodamtala road.	4.50	1.50	1.50	0.00	0.00	0.00	0	0.00	0	0.00
244715201	Saratala-Ziakhal road.	4.60	1.50	1.50	0.00	0.00	0.00	0	0.00	0	0.00
244715202	Jugihuda College more-Kodamtala road via Jugihuda Primary School road.	4.80	2.50	2.50	0.00	0.00	0.00	0	0.00	0	0.00
244715203	Saratala Jamtala more-Saratala westpara road.	4.90	3.00	3.00	0.00	0.00	0.00	0	0.00	0	0.00
244715204	Kaniadanga Uttarpara-Kaniadanga pacca road.	5.00	2.00	2.00	0.00	0.00	0.00	0	0.00	0	0.00
244715205	Bathangachi village road.	4.80	2.50	2.50	0.00	0.00	0.00	0	0.00	0	0.00
244715206	Belemath Purapara road-Bamangachi eastpara road.	4.80	0.80	0.80	0.00	0.00	0.00	0	0.00	0	0.00
244715207	Komlapur-Santoshdanga road.	5.25	0.90	0.90	0.00	0.00	0.00	0	0.00	0	0.00
244715208	Alisha-Puopara-Kotchampur road via Zadunathpur road.	5.50	2.75	2.75	0.00	0.00	0.00	1	2.50	0	0.00
244715209	Joka-Kaluhuda road via Joka Primary School road.	6.00	1.00	1.00	0.00	0.00	0.00	1	1.00	0	0.00
244715210	Babla Matha vanga-Joka Chowmatha road.	4.80	1.00	1.00	0.00	0.00	0.00	0	0.00	0	0.00
244715211	Babla Matha vanga-Natima Bazar road.	6.00	1.00	1.00	0.00	0.00	0.00	0	0.00	0	0.00
244715212	Uzzalpur Purbopara village road.	4.25	1.50	1.50	0.00	0.00	0.00	3	1.80	0	0.00
244715213	Sreerampur Hudapara road.	4.80	1.50	1.50	0.00	0.00	0.00	0	0.00	0	0.00
244715214	Uzzalpur Pachimpara village road.	4.80	1.50	1.50	0.00	0.00	0.00	4	1.20	0	0.00
244715215	Nosti Balun Beel-Nosti Uttarpara road.	4.75	1.50	0.50	0.00	1.00	0.00	1	1.52	0	0.00
244715216	Nosti Uttarpara-Nosti School road.	4.00	0.75	0.75	0.00	0.00	0.00	0	0.00	0	0.00
244715217	Boga-Surjadia road.	4.50	2.00	0.50	0.00	1.50	0.00	0	0.00	0	0.00
244715218	Kuripole-Surjadia road.	4.00	1.00	1.00	0.00	0.00	0.00	2	1.80	0	0.00
244715219	Kuripole High School-Nosti pacca road.	4.50	3.00	3.00	0.00	0.00	0.00	0	0.00	0	0.00
244715220	Purbo Dariapur-Kalupur road.	4.30	3.00	3.00	0.00	0.00	0.00	0	0.00	0	0.00
244715221	Surjadia-Boga road(Upto Pourasava)	4.25	2.00	2.00	0.00	0.00	0.00	0	0.00	0	0.00
244715222	Kuripole Mosque-Natima bazar road.	4.25	1.00	1.00	0.00	0.00	0.00	0	0.00	0	0.00
244715223	Kuripole - Jagusa road.	4.25	1.50	1.50	0.00	0.00	0.00	0	0.00	0	0.00
244715224	Shibanandopur-Rupdha road.	4.30	2.00	2.00	0.00	0.00	0.00	0	0.00	0	0.00
244715225	Kuripole-Rupdha road.	4.25	1.75	1.75	0.00	0.00	0.00	0	0.00	0	0.00
244715226	Nosti pacca road-Shibanandopur road.	4.25	2.00	2.00	0.00	0.00	0.00	0	0.00	0	0.00
244715227	Bhalipur Govt. Primary School-Bhalipur Bedergari Road.	4.80	1.00	1.00	0.00	0.00	0.00	0	0.00	0	0.00
244715228	Zagusha Bazar-Shahapur Bazar road.	4.00	4.00	3.20	0.00	0.80	0.00	0	0.00	0	0.00
244715229	Khosalpur More-Mailbaria road.	4.50	2.00	2.00	0.00	0.00	0.00	0	0.00	0	0.00
VILLAGE ROAD-B TOTAL: 175 Nos. Road			408.54	340.00	14.80	53.75	0.00	66	174.77	2	20.00
MOHESHPUR UPAZILA TOTAL: 243 Nos. Road			745.69	482.63	116.72	146.35	0.00	341	844.70	6	23.00

ROAD MAP SAILKUPA UPAZILA JHENAIDAH DISTRICT

DISTRICT KUSHTIA

DISTRICT RAJBARI

DISTRICT MAGURA

UPAZILA HARINAKUNDA

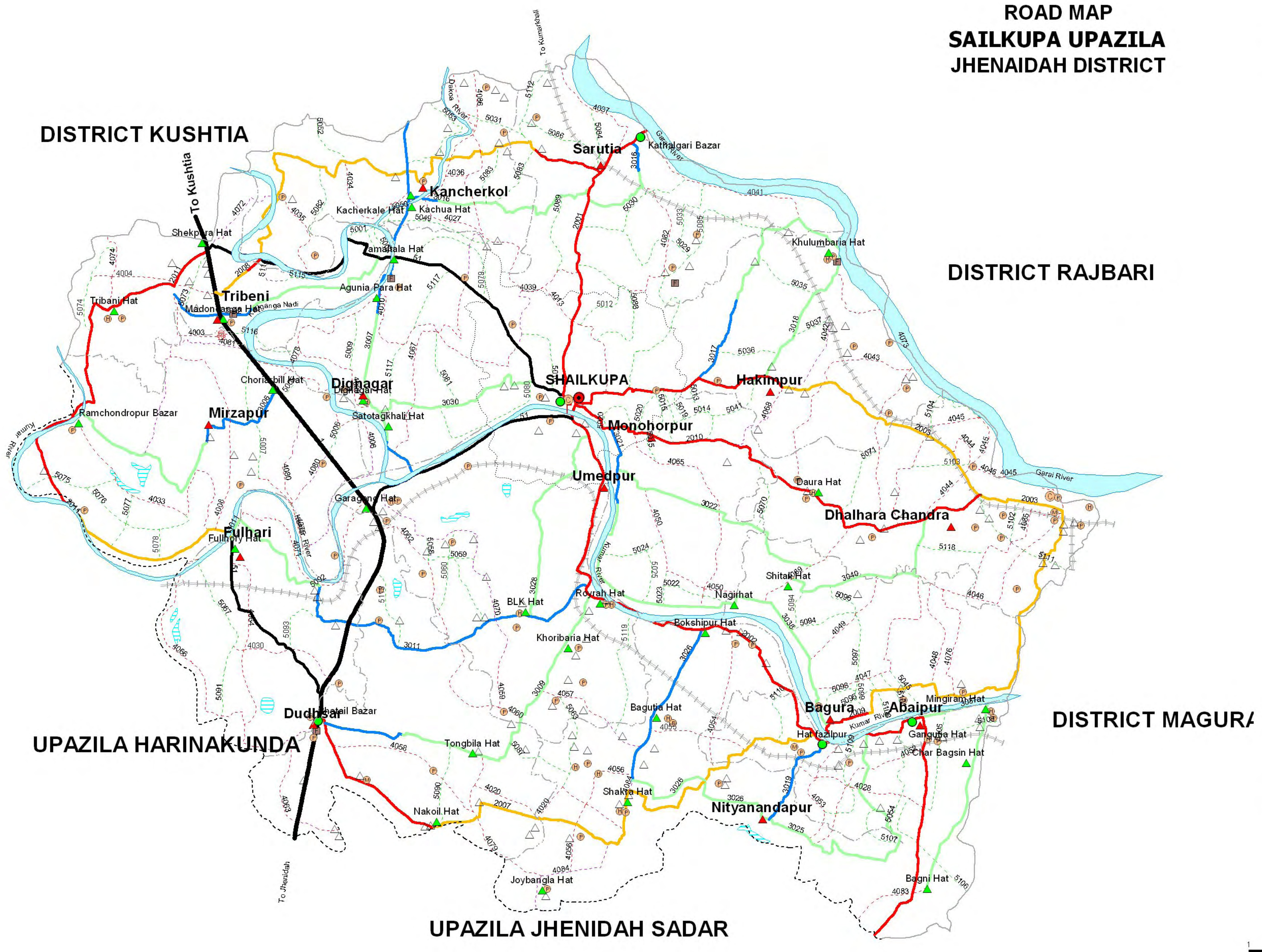
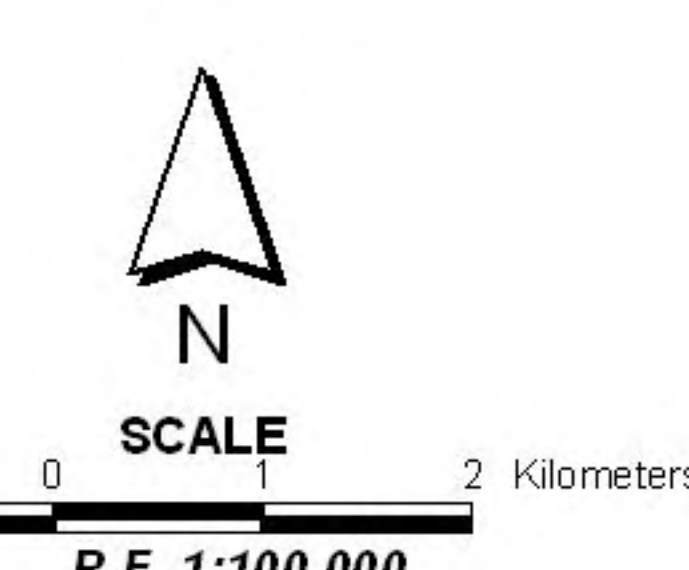
UPAZILA JHENIDAH SADAR

LEGEND

- Administrative Boundary**
 - International Boundary
 - District Boundary
 - - - Upazila Boundary
 - · - Union Boundary
 - · · Municipal Boundary
- Administrative HQs**
 - Upazila HQ
 - ▲ Union HQ
- Physical Infrastructures**
 - ▬ National Highway
 - ▬ Regional Highway
 - ▬ Zila Road
 - ▬ Municipal Road
 - ▬ Upazila Road Pucca
 - ▬ Upazila Road Katcha
 - ▬ Union Road Pucca
 - ▬ Union Road Katcha
 - ▬ Village Road A Pucca
 - ▬ Village Road A Katcha
 - ▬ Village Road B Pucca
 - ▬ Village Road B Katcha
- Agricultural Infrastructures**
 - ▬ Road Cum Embankment
- Natural Features**
 - ▬ Wide River with Sandy Area
 - ▬ Water Bodies
 - ▬ Khal
- Socio-Economic Infrastructures**
 - Growth Centre
 - ▲ Small Bazar
 - Police Station
 - Upazila Health Complex
 - Family welfare Centre
 - Post Office
 - College
 - High School
 - Primary School
 - Madrasa
 - Mosque

Compiled from : LGED Upazila Base Maps 1994-95, Landsat TM 1998,
GPS Survey 1999 and Field Checking in May 2001
Projection : Lambert's Conformal Conic

PREPARED BY : GIS UNIT
LOCAL GOVERNMENT ENGINEERING DEPARTMENT



BASIC INFORMATION OF ROAD

DIVISION : KHULNA

DISTRICT : JHENAIDAH

ROAD CODE	ROAD NAME	CREST WIDTH (m)	TOTAL LENGTH (Km)	SURFACE TYPE-WISE BREAKE-UP (Km)				STRUCTURE		EXISTING GAP	
				EARTHEN	FLEXIBLE PAVEMENT (BC)	BRICK PAVEMENT (WBM/HBB/BFS)	RIGID PAVEMENT (CC/RCC)	NUMBER	SPAN (m)	NUMBER	SPAN (m)
1	2	3	4	5	6	7	8	9	10	11	12

UPAZILA : SHAILKUPA

ROAD TYPE : UPAZILA ROAD

244802001	Sailkupa - Katlagari GC Road	7.31	8.45	0.45	8.00	0.00	0.00	12	39.93	0	0.00
244802002	Sailkupa - Hatgopalpur GC via Hatfazilpur GC - Gangutia GC	7.31	22.00	0.00	22.00	0.00	0.00	26	148.55	0	0.00
244802003	Sailkupa - Langolbandh GC via Shaduhati Bazar	7.31	14.60	7.75	5.35	1.50	0.00	23	43.50	0	0.00
244802007	Bhatai G.C - Hatfazilpur G.C	4.27	16.95	10.62	4.13	2.20	0.00	30	83.19	1	0.90
244802008	Saikpara R&H (DM College) - Katlagari GC	4.27	14.92	12.06	2.87	0.00	0.00	20	125.30	1	50.00
244802009	Langolbandh G.C - Hatfazilpur G.C	4.27	10.95	10.10	0.85	0.00	0.00	10	14.91	0	0.00
244802010	Katlagari via Dhowra Shafiuazzaman road (UZR #477)	4.88	17.70	0.00	17.70	0.00	0.00	20	75.08	0	0.00
244802011	Saikpara Bazar-Ramchandrapur-Mohishgari-Alomdanga -Fulhari- Bhatai Bazar Road. (UZR #482)	4.88	21.70	4.50	3.00	14.20	0.00	21	80.79	2	3.95

UPAZILA ROAD TOTAL: 8 Nos. Road 127.27 45.48 63.90 17.90 0.00 162 611.25 4 54.85

ROAD TYPE : UNION ROAD

244803002	Tribeni Up Office - Tamal Tala Bazar	4.27	3.95	3.45	0.00	0.50	0.00	4	4.54	0	0.00
244803006	Chariarbill Bazar - Ramchandrapur Bazar via Mirzapur Up	4.27	8.70	6.08	1.87	0.75	0.00	12	28.26	0	0.00
244803007	Kancherkole Up Office - Garagonj Bazar	4.27	9.65	4.05	4.75	0.85	0.00	18	87.60	0	0.00
244803009	Dudshar Up Office - Rayra Bazar via Tongbila Bazar	4.27	12.00	9.53	1.62	0.85	0.00	17	54.28	0	0.00
244803011	Fulhari Up Office - Rayra Bazar	4.27	12.50	4.70	6.55	1.25	0.00	29	100.87	0	0.00
244803016	Kancherkole Up Office - Katlagari GC	4.27	8.25	6.61	1.64	0.00	0.00	15	55.73	0	0.00
244803017	Monoharpur Up Office - Khulumbaria Bazar via Banuganj Bazar	4.27	10.09	7.04	0.85	2.20	0.00	11	45.89	0	0.00
244803018	Hakimpur U.P. office - Khulumbaria bazar	4.12	3.30	3.30	0.00	0.00	0.00	6	19.32	0	0.00
244803019	Nittanandapur U.P. office - Hatfazilpur GC	4.12	3.25	0.00	0.00	3.25	0.00	5	26.46	0	0.00
244803021	Monoharpur Up Office - Nagirat Bazar	4.27	8.50	6.50	0.00	2.00	0.00	1	12.20	1	1.50
244803022	Monoharpur Up Office - Shitli Bazar	4.27	6.00	6.00	0.00	0.00	0.00	7	32.49	0	0.00
244803025	Nittynandapur UP Office - Gangutia GC	3.96	6.35	6.35	0.00	0.00	0.00	6	17.71	0	0.00
244803026	Nittynandapur UP Office - Bakshipur bazar via Shekra Bazar	4.26	12.50	6.00	3.20	3.30	0.00	11	51.20	0	0.00
244803028	Umedpur Up Office - B.L.K. bazar	4.27	5.57	5.57	0.00	0.00	0.00	9	27.05	0	0.00
244803030	Dignagar Up Office - Sailkupa GC	4.27	4.70	4.70	0.00	0.00	0.00	7	14.64	0	0.00
244803037	Abaipur Up Office - Bagni Bazar	4.27	6.25	6.25	0.00	0.00	0.00	7	37.45	0	0.00
244803038	Bagura Up Office - Nagirat Bazar	4.25	5.00	5.00	0.00	0.00	0.00	1	1.00	0	0.00
244803040	Dhalaharachandra Up Office - Shitli Bazar	4.20	5.00	5.00	0.00	0.00	0.00	8	26.21	0	0.00

UNION ROAD TOTAL: 18 Nos. Road 131.56 96.13 20.48 14.95 0.00 174 642.90 1 1.50

ROAD TYPE : VILLAGE ROAD-A

244804003	Sreerampur R&H Road - Padamdi	3.65	3.10	3.10	0.00	0.00	0.00	5	13.07	0	0.00
244804004	Padamdi R&H(DM College) - CharTrebeni	3.65	3.00	3.00	0.00	0.00	0.00	3	6.52	0	0.00
244804006	Bardah Bridge R&H - Kanapukuria	4.27	5.80	3.89	1.91	0.00	0.00	3	8.30	0	0.00
244804008	Jogipara - Alamdanga Bazar.	4.27	4.50	4.50	0.00	0.00	0.00	4	10.90	0	0.00
244804009	Dignagar U.P. Office - Aguniapara Bazar via Ratanpur	3.65	5.85	5.85	0.00	0.00	0.00	3	9.10	0	0.00
244804010	Aguniapara Bazar - Khulna Bridge	4.27	4.15	4.15	0.00	0.00	0.00	7	19.65	0	0.00
244804013	Satgachi - Sailkupa Bazar	4.27	2.70	2.70	0.00	0.00	0.00	4	6.97	0	0.00
244804020	Shekra Bazar - Khalfolia High School.	3.66	2.50	2.50	0.00	0.00	0.00	4	8.39	0	0.00
244804027	Kanchua Bazar - Baliadanga	4.27	4.10	4.10	0.00	0.00	0.00	4	12.20	0	0.00
244804028	Hat Fazilpur Bazar - Ratanpur	4.27	3.80	3.80	0.00	0.00	0.00	3	21.29	0	0.00
244804030	Bhatai bazar R&H - Kazipara	4.27	4.60	4.00	0.60	0.00	0.00	4	36.53	0	0.00
244804033	Alamdanga bazar - Ramchandrapur Bazar	3.66	5.75	5.75	0.00	0.00	0.00	4	21.00	0	0.00
244804034	Kancherkol Bazar - Hamdampur	3.66	4.00	4.00	0.00	0.00	0.00	3	20.40	0	0.00
244804035	Ratidanga - Boalia Bazar	3.66	3.50	3.50	0.00	0.00	0.00	2	2.20	0	0.00
244804036	Kachua Bazar - Mirzapur	3.66	2.00	2.00	0.00	0.00	0.00	3	4.95	0	0.00

BASIC INFORMATION OF ROAD

DIVISION : KHULNA

DISTRICT : JHENAIDAH

ROAD CODE	ROAD NAME	CREST WIDTH (m)	TOTAL LENGTH (Km)	SURFACE TYPE-WISE BREAKE-UP (Km)				STRUCTURE		EXISTING GAP	
				EARTHEN	FLEXIBLE PAVEMENT (BC)	BRICK PAVEMENT (WBM/HBB/BFS)	RIGID PAVEMENT (CC/RCC)	NUMBER	SPAN (m)	NUMBER	SPAN (m)
1	2	3	4	5	6	7	8	9	10	11	12
244804037	Katlagari Bazar - Boruria	3.66	3.50	3.50	0.00	0.00	0.00	3	5.46	0	0.00
244804039	Khulna Bazar - Choto Mukuri	3.70	3.50	2.00	1.50	0.00	0.00	3	9.44	0	0.00
244804041	Goshaidanga - Banugonj Bazar	3.67	4.50	4.50	0.00	0.00	0.00	2	1.80	0	0.00
244804042	Jalshuka - Shadhuhati Bazar	3.66	3.00	0.00	3.00	0.00	0.00	1	2.13	0	0.00
244804043	Subidah - Dhaura Bazar.	3.67	4.00	4.00	0.00	0.00	0.00	4	26.48	0	0.00
244804044	DhalaharaChandra Up Office - Dautia Bazar	4.27	1.75	1.75	0.00	0.00	0.00	2	8.54	0	0.00
244804045	Kushabaria - Dautia Bazar	3.85	7.00	7.00	0.00	0.00	0.00	3	30.45	0	0.00
244804046	Audha - Langonbandh Bazar	4.27	4.50	4.50	0.00	0.00	0.00	2	7.32	0	0.00
244804047	Kamanna Bazar - Aoudha	4.27	6.50	6.50	0.00	0.00	0.00	6	17.06	0	0.00
244804048	Aoudha - Bogura Bazar	3.65	3.50	3.50	0.00	0.00	0.00	3	9.76	0	0.00
244804049	Dailpur School - Kamanna Bazar	4.27	4.00	4.00	0.00	0.00	0.00	3	7.62	0	0.00
244804050	Nagirat Bazar - Bijulia	4.27	4.50	4.50	0.00	0.00	0.00	5	18.50	0	0.00
244804052	Abaipur - Nittyandapur Up Office	3.66	4.00	4.00	0.00	0.00	0.00	3	6.70	0	0.00
244804053	Rupdah - Hatfazilpur Bazar	3.66	3.50	3.50	0.00	0.00	0.00	3	2.72	0	0.00
244804054	Bakshipur Bazar - Shahabazpur	3.66	4.70	4.70	0.00	0.00	0.00	2	28.66	0	0.00
244804055	Kakuriadanga - Bagutia Bazar	3.67	3.00	3.00	0.00	0.00	0.00	4	12.19	0	0.00
244804056	Shekra Bazar- Pirragati	3.66	3.50	3.50	0.00	0.00	0.00	6	20.42	0	0.00
244804057	Bahir Royera - Bagutia Bazar	3.67	3.50	2.60	0.00	0.90	0.00	4	10.34	0	0.00
244804058	Bhatai Bazar - Khalfolia H/S	3.67	5.00	5.00	0.00	0.00	0.00	4	15.25	0	0.00
244804059	B.L.K. Bazar - Kharibaria Bazar	3.67	3.00	1.90	0.00	1.10	0.00	3	24.39	0	0.00
244804060	Kharibaria Bazar - Tripurakandi	4.27	3.50	3.50	0.00	0.00	0.00	5	22.84	0	0.00
244804062	Tripurakandi - Garagonj Bazar R&H	4.27	4.80	4.80	0.00	0.00	0.00	4	28.00	0	0.00
244804063	Gabla - Bhatai Bazar	4.27	4.00	3.40	0.60	0.00	0.00	1	6.10	0	0.00
244804064	Goalkhali - Fulhari Bazar	4.27	5.00	5.00	0.00	0.00	0.00	2	5.50	0	0.00
244804065	Madhabpur - Monohorpur U.P Office	4.27	5.00	5.00	0.00	0.00	0.00	2	3.65	0	0.00
244804066	Fulhari Bazar - Bhatai Bazar Via Putimari Bhagoban Nagar	4.27	9.95	9.95	0.00	0.00	0.00	5	63.40	0	0.00
244804067	Panti bazar - Garagonj bridge	4.27	11.57	9.87	1.70	0.00	0.00	14	44.50	0	0.00
244804068	Shadhuhati Bazar - Paikpara pucca Road	4.27	1.50	0.70	0.80	0.00	0.00	3	10.05	0	0.00
244804069	Nagirat bazar - Dhalaharachandra (Pakenpara) via Shitali	4.27	2.97	2.97	0.00	0.00	0.00	8	11.63	0	0.00
244804070	B.L.K. bazar - Garagonj bazar	4.27	5.73	0.00	4.00	1.73	0.00	12	34.38	0	0.00
244804071	Fulhari bazar - garagonj R&H	4.27	6.64	6.64	0.00	0.00	0.00	4	16.50	1	15.00
244804072	Shekpara R&H - Boalia Bazar	3.60	2.39	0.00	2.39	0.00	0.00	3	7.50	0	0.00
244804073	Khulumbaria bazar - Dholoharachandra	3.60	8.32	8.32	0.00	0.00	0.00	6	25.18	0	0.00
244804074	Tribeni bazar - Modhupur R&H	3.76	2.00	2.00	0.00	0.00	0.00	4	10.95	0	0.00
244804075	Alomdanga Bazar - Bardah R&H	4.27	8.40	4.90	0.00	3.50	0.00	5	9.42	1	12.00
244804076	Bagura Bazar - Audha H/School	4.27	2.75	2.75	0.00	0.00	0.00	4	11.57	0	0.00
244804078	Chariarbill Bazar R&H - Ratanpur River Ghat	4.27	1.55	0.75	0.00	0.80	0.00	2	3.65	0	0.00
244804079	Tongbila Bazar - Joybangla Bazar	3.66	4.00	4.00	0.00	0.00	0.00	0	0.00	0	0.00
244804080	Bardah Jamtala - Mohamadpur R&H via Sreepur	4.27	3.85	2.15	1.70	0.00	0.00	3	7.52	0	0.00
244804081	Tribeni Up Office - Mirzapur Up Office	4.27	4.85	0.00	3.85	1.00	0.00	6	8.74	0	0.00
244804082	Katlagari GC - Natpara Bazar	4.27	5.50	4.70	0.00	0.80	0.00	5	28.32	0	0.00
244804083	Bagni Bazar - Gopalpur	4.27	2.00	2.00	0.00	0.00	0.00	0	0.00	0	0.00
244804084	Sakra hat- joybangla hat	4.27	5.60	5.60	0.00	0.00	0.00	0	0.00	0	0.00
244804085	Audha-langalband bager	4.27	6.25	6.25	0.00	0.00	0.00	0	0.00	0	0.00

VILLAGE ROAD-A TOTAL: 59 Nos. Road 257.92 226.04 22.05 9.83 0.00 220 826.10 2 27.00

ROAD TYPE : VILLAGE ROAD-B

244805001	Tamaltala Bazar - Purba-Basantapur	4.27	2.20	2.20	0.00	0.00	0.00	0	0.00	0	0.00
244805002	Tamaltala Bazar - Nishyntapur Mistri Para	4.27	1.50	1.50	0.00	0.00	0.00	0	0.00	0	0.00
244805005	Mohamadpur R&H - Raninagar	4.27	0.75	0.75	0.00	0.00	0.00	0	0.00	0	0.00
244805006	Bardah Madrasha R&H - Mandinatola Maddrasha	4.27	1.05	1.05	0.00	0.00	0.00	0	0.00	0	0.00
244805007	Kanapukuria - Charcharia	4.27	3.55	3.55	0.00	0.00	0.00	0	0.00	0	0.00
244805009	Singnagar - Harara	3.66	1.85	1.85	0.00	0.00	0.00	0	0.00	0	0.00
244805010	Sailkupa Kazipara - Khulna Bridge	4.27	2.40	2.40	0.00	0.00	0.00	0	0.00	0	0.00
244805012	Char Ausia - Asuia Bridge	3.65	1.70	1.70	0.00	0.00	0.00	1	9.14	0	0.00

BASIC INFORMATION OF ROAD

DIVISION : KHULNA

DISTRICT : JHENAIDAH

ROAD CODE	ROAD NAME	CREST WIDTH (m)	TOTAL LENGTH (Km)	SURFACE TYPE-WISE BREAK-UP (Km)				STRUCTURE		EXISTING GAP	
				EARTHEN	FLEXIBLE PAVEMENT (BC)	BRICK PAVEMENT (WBM/HBB/ BFS)	RIGID PAVEMENT (CC/RCC)	NUMBER	SPAN (m)	NUMBER	SPAN (m)
1	2	3	4	5	6	7	8	9	10	11	12
244805013	Nowpara - Paikpara	3.65	2.00	2.00	0.00	0.00	0.00	0	0.00	0	0.00
244805014	Nowpara - Sandah Pary/ School	4.27	1.75	1.75	0.00	0.00	0.00	1	0.90	0	0.00
244805015	Sondah Pary. School - Khalkula Main Road	3.35	1.00	1.00	0.00	0.00	0.00	0	0.00	0	0.00
244805018	Hazramaina - Khalkula Main Road	3.65	0.45	0.45	0.00	0.00	0.00	0	0.00	0	0.00
244805019	Pathanpara - Sondah	3.65	1.05	1.05	0.00	0.00	0.00	0	0.00	0	0.00
244805020	Pathanpara - Hitampur Canel	3.65	0.75	0.75	0.00	0.00	0.00	1	3.05	0	0.00
244805022	Madabpur Pary. School - Bishnadia	4.27	3.90	3.90	0.00	0.00	0.00	2	2.42	0	0.00
244805023	Bishnadia - Damukdia	4.27	2.35	2.35	0.00	0.00	0.00	1	3.65	0	0.00
244805024	West Damukdia - East Damukdia	3.65	0.60	0.60	0.00	0.00	0.00	0	0.00	0	0.00
244805025	East Damukdia - Bisanadia	3.65	1.15	1.15	0.00	0.00	0.00	0	0.00	0	0.00
244805029	Brommapur - Banuganj Bazar	3.66	9.25	9.25	0.00	0.00	0.00	2	14.62	0	0.00
244805030	Goshidanga River Ghat - Krittinagor	3.66	6.70	6.70	0.00	0.00	0.00	1	4.88	0	0.00
244805031	Bittipara - Puraton Bakhorba Road	3.66	2.30	2.30	0.00	0.00	0.00	0	0.00	0	0.00
244805033	Sarutia Main Cannel - Nathpara Road	3.66	3.00	3.00	0.00	0.00	0.00	1	4.27	0	0.00
244805035	Charpara - Dhoharo	3.66	2.05	2.05	0.00	0.00	0.00	2	6.10	0	0.00
244805036	Horihora - Nagpara	3.66	1.70	1.70	0.00	0.00	0.00	0	0.00	0	0.00
244805037	Jalsuka Grave Yeard - Jalsuka BWDB	3.66	1.10	1.10	0.00	0.00	0.00	0	0.00	0	0.00
244805041	Shadhuhati School - Nowpara	3.66	1.35	1.35	0.00	0.00	0.00	1	7.62	0	0.00
244805045	Bagura Mosque - CARE Road	3.66	2.75	2.75	0.00	0.00	0.00	1	9.15	0	0.00
244805049	Siddhi - Kanchua Palpara River Ghat	4.27	2.00	2.00	0.00	0.00	0.00	2	8.82	0	0.00
244805050	Kanchua Mondir - Kachua Belaeyt Ali House	4.27	0.80	0.80	0.00	0.00	0.00	0	0.00	0	0.00
244805052	Jangalia - Gobra Bridge	3.66	1.50	1.50	0.00	0.00	0.00	0	0.00	0	0.00
244805053	Kancherkol Zomidar house - Khagorbaria	3.66	2.40	2.40	0.00	0.00	0.00	1	5.00	0	0.00
244805054	Alamdanga Main Canel - PadmaNagar	3.66	5.90	5.90	0.00	0.00	0.00	1	21.32	0	0.00
244805058	Brahimpur - BLK Bazar	3.66	5.45	5.45	0.00	0.00	0.00	1	15.40	0	0.00
244805059	Brahimpur - Kadomtola	3.66	2.05	2.05	0.00	0.00	0.00	0	0.00	0	0.00
244805060	Kadamtola - Krestopur	3.66	2.05	2.05	0.00	0.00	0.00	1	15.24	0	0.00
244805063	Bahir Rayra Edgah - Folia	4.27	4.10	4.10	0.00	0.00	0.00	1	15.24	0	0.00
244805067	Kazipara - Fulhari Main Road.	3.66	1.40	1.40	0.00	0.00	0.00	1	12.20	0	0.00
244805070	Dhowra - Mohishadanga.	3.66	1.35	1.35	0.00	0.00	0.00	1	6.70	0	0.00
244805071	Dhalahara Chandra - Chair Dhalahara Chandra Road.	3.66	2.35	2.35	0.00	0.00	0.00	1	3.05	0	0.00
244805073	Shaikpara - Padamdi	3.66	2.00	2.00	0.00	0.00	0.00	0	0.00	0	0.00
244805074	Tribeni Bazar - Goalpara	3.66	3.00	3.00	0.00	0.00	0.00	1	3.05	0	0.00
244805075	Debinagar - Mohishgari	3.66	3.00	3.00	0.00	0.00	0.00	2	6.10	0	0.00
244805076	Paramanandapur - Hudamailmari	3.66	3.50	3.50	0.00	0.00	0.00	0	0.00	0	0.00
244805077	Mandaripara - Hudamailmari	3.66	2.00	2.00	0.00	0.00	0.00	0	0.00	0	0.00
244805078	Paramanandapur - Balapara	3.66	1.50	1.50	0.00	0.00	0.00	0	0.00	0	0.00
244805079	Motneza pucca Rd. - Siddi Pary. School .	3.66	3.25	3.25	0.00	0.00	0.00	0	0.00	0	0.00
244805080	Sailkupa - Harundia	3.66	4.50	4.50	0.00	0.00	0.00	0	0.00	0	0.00
244805081	Itali - Debtola	3.66	2.25	2.25	0.00	0.00	0.00	0	0.00	0	0.00
244805082	Hamdampur - Baliaghat	3.66	2.50	2.50	0.00	0.00	0.00	0	0.00	0	0.00
244805083	Khondokbaria - Bakhorba	3.66	2.00	2.00	0.00	0.00	0.00	0	0.00	0	0.00
244805084	Goalbaria - Baruria	3.66	2.50	2.50	0.00	0.00	0.00	1	21.00	0	0.00
244805085	Teghoria - Aushia	3.66	12.35	12.35	0.00	0.00	0.00	0	0.00	0	0.00
244805086	Katlagari - Puraton Bakhorba	3.66	2.00	2.00	0.00	0.00	0.00	0	0.00	0	0.00
244805087	Khal Folia Bridge - Agboalia	3.66	1.75	1.75	0.00	0.00	0.00	0	0.00	0	0.00
244805088	Brammapur - Char Aushia	3.66	6.00	6.00	0.00	0.00	0.00	1	6.05	0	0.00
244805089	Nabagram - Moukuri	3.66	2.50	2.50	0.00	0.00	0.00	0	0.00	0	0.00
244805090	Molmoli - Kachua	3.66	2.00	2.00	0.00	0.00	0.00	1	3.05	0	0.00
244805091	Goalkhali - Bhagaban Nagar	3.66	2.50	2.50	0.00	0.00	0.00	0	0.00	0	0.00
244805092	Berbari - Berbari river ghat	3.66	2.25	2.25	0.00	0.00	0.00	0	0.00	0	0.00
244805093	Chandpur - Mohabbatpur	3.66	2.00	2.00	0.00	0.00	0.00	0	0.00	0	0.00
244805094	Mokarrampur - Dalilpur	3.66	2.00	2.00	0.00	0.00	0.00	0	0.00	0	0.00
244805095	Mokarrampur - Tetulia	3.66	2.25	2.25	0.00	0.00	0.00	0	0.00	0	0.00
244805096	Tetulia - Dalilpur Pary. School	3.66	1.25	1.25	0.00	0.00	0.00	0	0.00	0	0.00
244805097	Kamanna - Tetulia	3.66	2.80	2.80	0.00	0.00	0.00	0	0.00	0	0.00
244805098	Baraihuda Edgah - Bagura Uttarpara	3.66	1.25	1.25	0.00	0.00	0.00	0	0.00	0	0.00

BASIC INFORMATION OF ROAD

DIVISION : KHULNA

DISTRICT : JHENAIDAH

ROAD CODE	ROAD NAME	CREST WIDTH (m)	TOTAL LENGTH (Km)	SURFACE TYPE-WISE BREAKE-UP (Km)				STRUCTURE		EXISTING GAP		
				EARTHEN	FLEXIBLE PAVEMENT (BC)	BRICK PAVEMENT (WBM/HBB/BFS)	RIGID PAVEMENT (CC/RCC)	NUMBER	SPAN (m)	NUMBER	SPAN (m)	
1	2	3	4	5	6	7	8	9	10	11	12	
244805099	Baraihuda riverghat - Bagura Uttarpara	3.66	1.25	1.25	0.00	0.00	0.00	0	0.00	0	0.00	
244805100	Baraihuda Pry/ School - Bagura Uttarpara	3.66	1.25	1.25	0.00	0.00	0.00	0	0.00	0	0.00	
244805101	Ratnat River ghat - Ratnat D-4 Canel	3.66	1.20	1.20	0.00	0.00	0.00	0	0.00	0	0.00	
244805102	Nandirgati Pry. School - South para	3.66	1.50	1.50	0.00	0.00	0.00	0	0.00	0	0.00	
244805103	Dhalahara - Chotto Dhalahara	3.66	2.00	2.00	0.00	0.00	0.00	0	0.00	0	0.00	
244805104	Bondekhali - Mazdia	3.66	2.00	2.00	0.00	0.00	0.00	0	0.00	0	0.00	
244805105	Mingram - Ratanpur	3.66	2.00	2.00	0.00	0.00	0.00	2	31.32	0	0.00	
244805106	Padmanagar - Jugni	3.66	1.50	1.50	0.00	0.00	0.00	0	0.00	0	0.00	
244805107	Kripalpur - Padmanagar	3.66	1.00	1.00	0.00	0.00	0.00	0	0.00	0	0.00	
244805108	Abaipur - Mingram	3.66	1.50	1.50	0.00	0.00	0.00	0	0.00	0	0.00	
244805109	Kumridah - MalayNagar	3.66	2.00	2.00	0.00	0.00	0.00	0	0.00	0	0.00	
244805110	Hatfazilpur Cannel - Char Hatfazilpur	3.66	1.50	1.50	0.00	0.00	0.00	1	3.05	0	0.00	
244805111	Nandirgati - Mashalia	3.66	3.00	1.93	0.00	1.07	0.00	3	4.85	0	0.00	
244805112	Bakhorba Pry School - Shandiara Bazar	3.66	2.00	2.00	0.00	0.00	0.00	3	4.86	0	0.00	
244805113	Dudsher - Chandpur	4.27	2.50	2.50	0.00	0.00	0.00	2	4.57	0	0.00	
244805114	JayentiNagar Pucca Road - Basantapur P/School	3.66	2.50	0.00	2.50	0.00	0.00	0	0.00	0	0.00	
244805115	Basantapur P/School Field - H/O Late Mahatab Uddin Mollah	3.66	1.00	1.00	0.00	0.00	0.00	0	0.00	0	0.00	
244805116	Madandanga Bazar - Ratonpur	3.66	2.25	2.25	0.00	0.00	0.00	0	0.00	1	22.00	
244805117	Dahakola - Shiddhi Pry. School	3.66	3.50	3.50	0.00	0.00	0.00	0	0.00	0	0.00	
244805118	Kushabaria Pry School - Puraton Malithia	3.66	2.00	2.00	0.00	0.00	0.00	0	0.00	0	0.00	
244805119	Aruakandi Pry School - Dakkhin Gopalpur	4.27	3.50	3.50	0.00	0.00	0.00	1	6.10	0	0.00	
VILLAGE ROAD-B TOTAL: 86 Nos. Road				207.40	203.83	2.50	1.07	0.00	42	262.77	1	22.00
SHAILKUPA UPAZILA TOTAL: 171 Nos. Road				724.15	571.48	108.92	43.75	0.00	598	2343.02	8	105.35