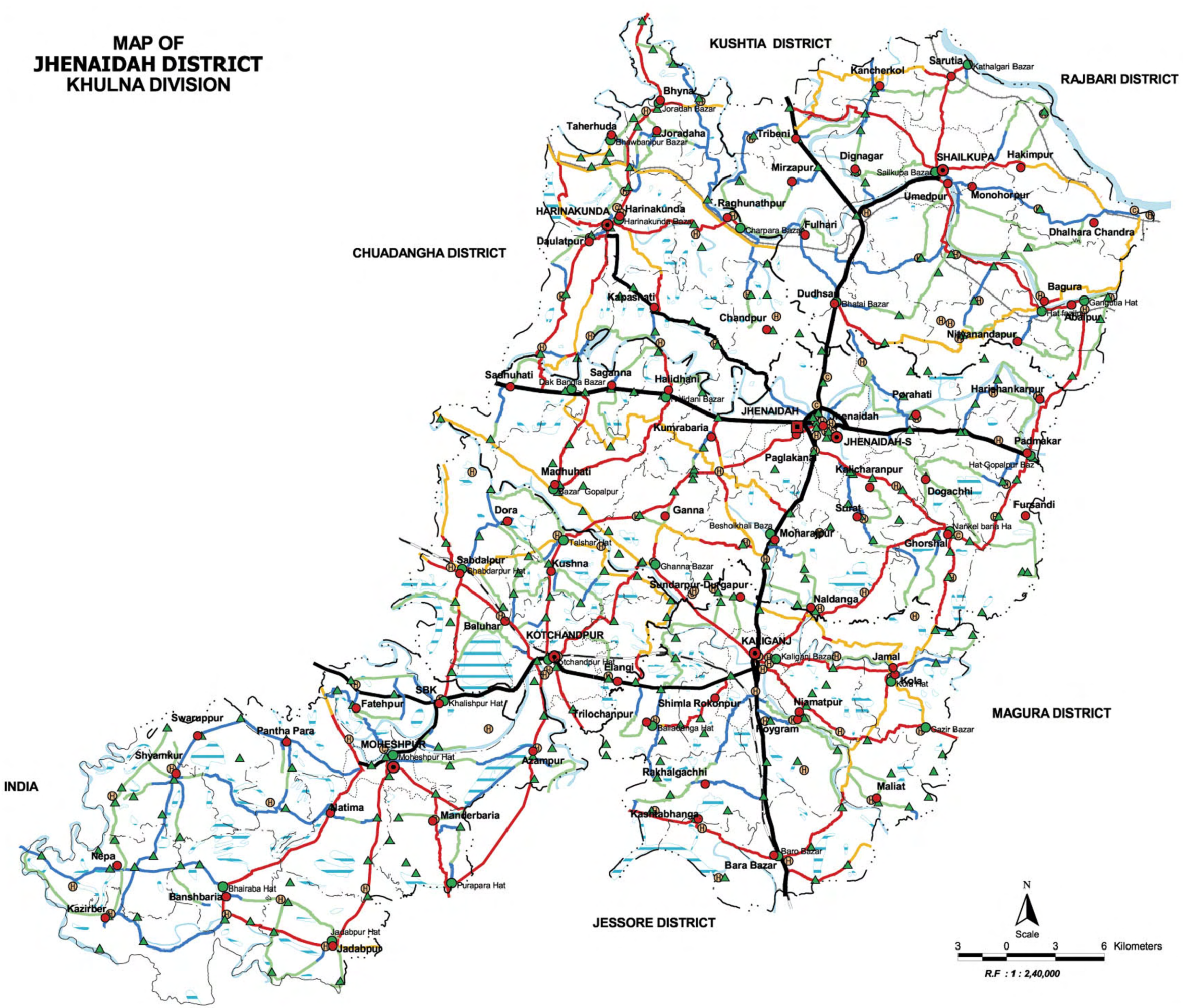


JHEN AIDAH

MAP OF JHENAIDAH DISTRICT KHULNA DIVISION



LEGEND

- Administrative Boundary**
- International Boundary
 - · - · - District Boundary
 - · - · - Upazila Boundary
 - · - · - Union Boundary
 - Municipal Boundary

- Administrative HQs**
- District HQ
 - Upazila HQ
 - Union HQ

- Physical Infrastructures**
- National Highways
 - Regional Highways
 - Zila Road
 - Upazila Road Pucca
 - Upazila Road Katcha
 - Union Road Pucca
 - Union Road Katcha
 - Railway Network

- Natural Features**
- Wide River
 - Water Bodies

- Agricultural Infrastructures**
- Embankment

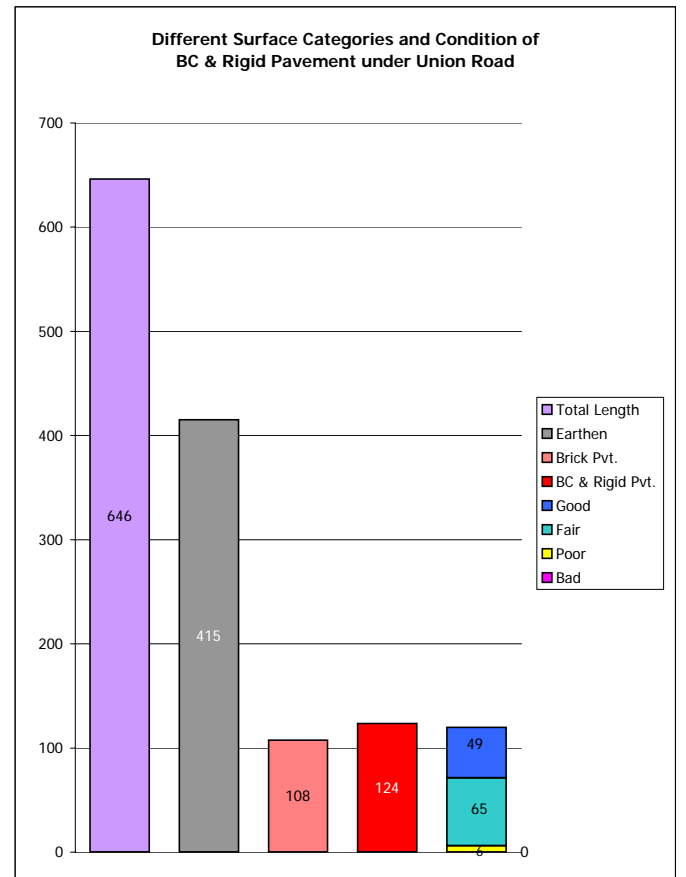
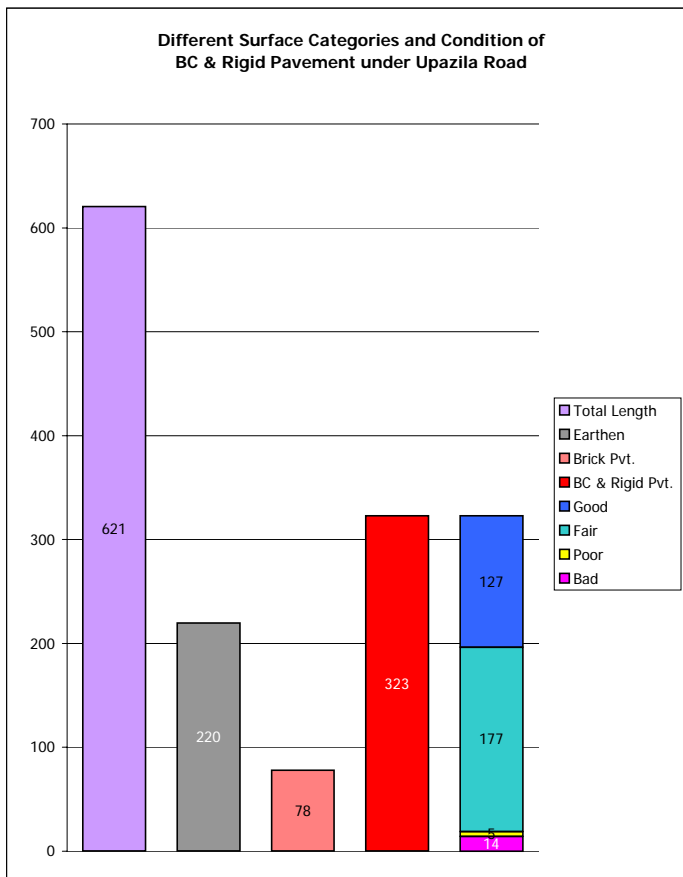
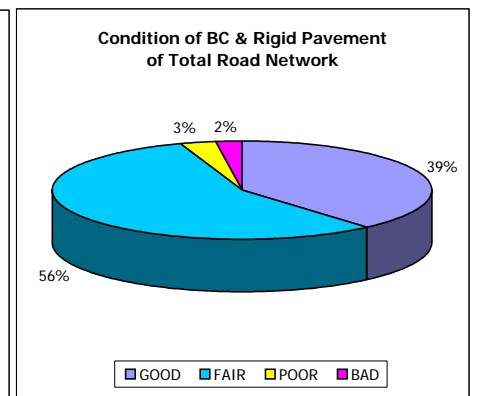
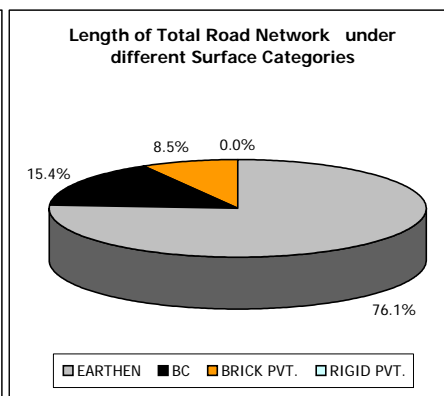
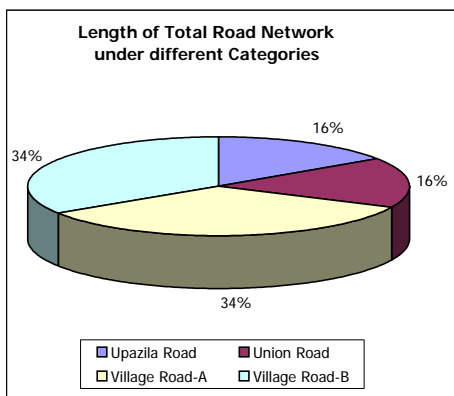
- Socio-economic Infrastructures**
- Growth Centre
 - ▲ Small Hat/ Bazar
 - Police Station
 - Upazila Health Complex
 - College
 - ⊙ High School

Compiled from : SPOT Image 1989-90, Aerial Photograph 1983-84,
Topographic Maps, Thana Maps, B.B.S and Field Checking.
Projection : Lambert's Conformal Conic
Data Source : GPS Field Survey 1999

PREPARED BY : GIS UNIT
LOCAL GOVERNMENT ENGINEERING DEPARTMENT

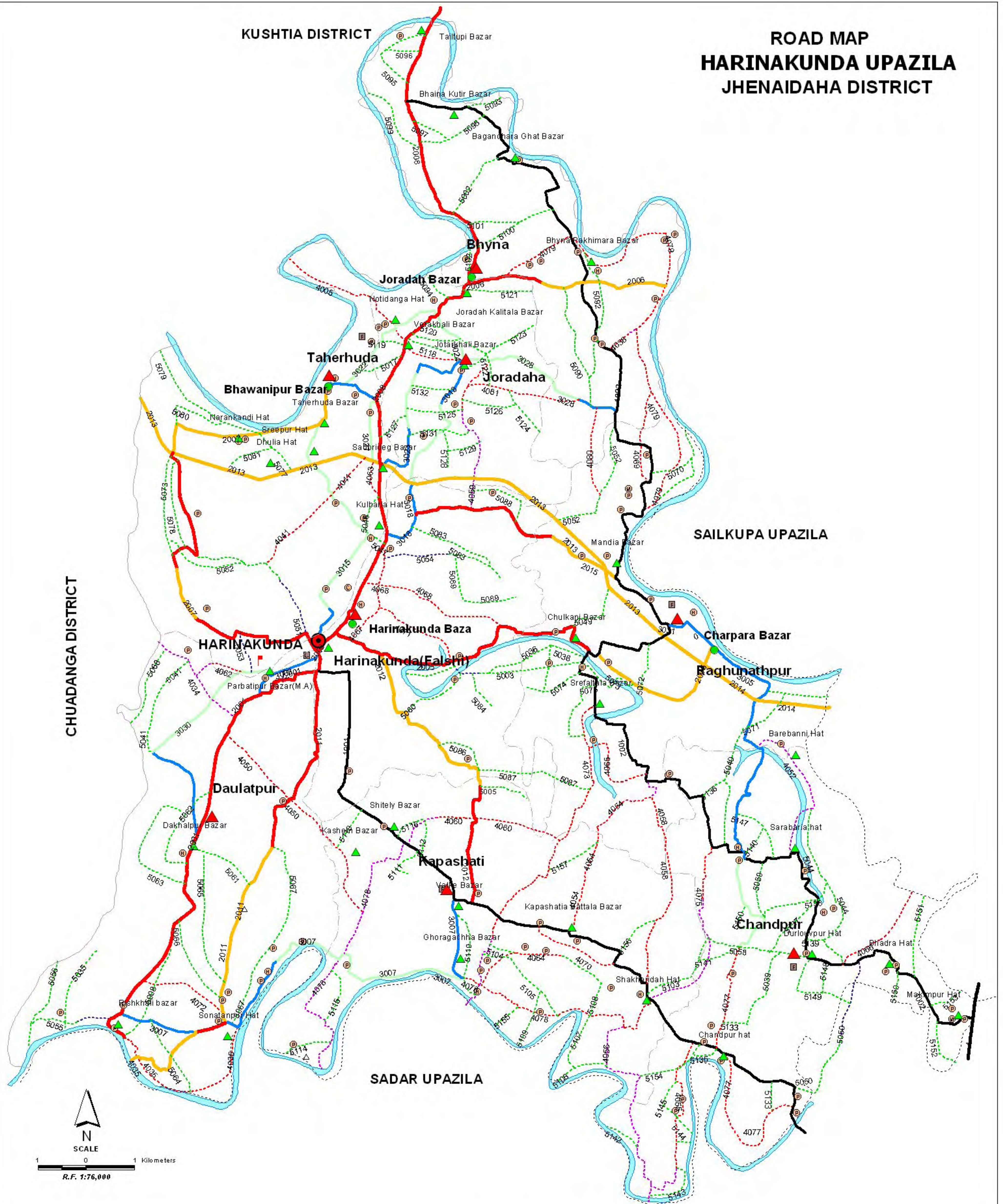
**LOCAL GOVERNMENT ENGINEERING DEPARTMENT
DISTRICT SUMMARY OF ROAD
DISTRICT : JHENAIDAH**

ROAD TYPE	NUMBER OF ROAD	TOTAL LENGTH (Km)	SURFACE TYPE-WISE BREAK-UP (Km)				CONDITION OF BC & RIGID PVT. ROAD (As of December, 2003) (Km)				STRUCTURE		EXISTING GAP	
			EARTHEN	FLEXIBLE PAVEMENT (BC)	BRICK PAVEMENT (WBM/HBB/BFS)	RIGID PAVEMENT (CC/RCC)	GOOD	FAIR	POOR	BAD	NUMBER	SPAN (m)	NUMBER	SPAN (m)
Upazila Road	55	621	220	323	78	0	127	177	5	14	739	2216	13	61
Union Road	111	646	415	124	108	0	49	65	6	0	813	2100	3	4
Village Road-A	360	1341	1131	125	84	0	42	79	4	0	1001	2693	11	106
Village Road-B	645	1351	1248	38	66	0	17	17	4	0	331	879	10	49
TOTAL	1171	3959	3014	610	335	0	234	338	18	14	2884	7888	37	219



KUSHTIA DISTRICT

ROAD MAP HARINAKUNDA UPAZILA JHENAI DAHA DISTRICT



LEGEND

Administrative Boundary	Physical Infrastructures	Socio-Economic Infrastructures	Water Features
International Boundary	National Highways	Growth Centre	Wide River
District Boundary	Regional Highways	Small Hat/Bazar	Water Bodies
Upazila Boundary	Zila Road	Police Station	Sandy Area
Union Boundary	Upazila Road (Pucca)	Upazila Health Complex	Khal
Mouza Boundary	Upazila Road (Katcha)	Family welfare Centre	Forest
Municipal Boundary	Union Road (Pucca)	Community Clinic	Hill
	Union Road (Katcha)	Post Office	
	Village Road A (Pucca)	College	
	Village Road A (Katcha)	High School	
	Village Road B (Pucca)	Primary School	
	Village Road B (Katcha)	Madrasa	
	Paurashava Road	Mosque	
	Railway Network		
	Embankment		

Compiled from : LGED Upazila Base Maps 1994-95, Landrat TM 1998,
GPS Survey 1999 and Field Checking in May 2001
Projection : Lambert's Conformal Conic
PREPARED BY : GIS UNIT
LOCAL GOVERNMENT ENGINEERING DEPARTMENT

BASIC INFORMATION OF ROAD

DIVISION : KHULNA

DISTRICT : JHENAIDAH

ROAD CODE	ROAD NAME	CREST WIDTH (m)	TOTAL LENGTH (Km)	SURFACE TYPE-WISE BREAK-UP (Km)				STRUCTURE		EXISTING GAP	
				EARTHEN	FLEXIBLE PAVEMENT (BC)	BRICK PAVEMENT (WBM/HBB/BFS)	RIGID PAVEMENT (CC/RCC)	NUMBER	SPAN (m)	NUMBER	SPAN (m)
1	2	3	4	5	6	7	8	9	10	11	12

UPAZILA : HARINAKUNDA

ROAD TYPE : UPAZILA ROAD

244142001	Harinakundu GC to Shaduhati R&H road	7.32	12.00	0.00	12.00	0.00	0.00	12	46.10	0	0.00	
244142005	Harinakunda G.C to Charpara G.C	5.60	6.60	0.00	4.30	2.30	0.00	23	34.95	0	0.00	
244142006	Joradha GC to Sheikpara RHD (Harinakundu Portion)	7.00	4.50	3.27	1.23	0.00	0.00	12	44.80	0	0.00	
244142007	Harinakunda GC to Bhawanipur GC via Narayankandi Bazar	6.90	12.00	7.10	2.00	2.90	0.00	23	84.95	0	0.00	
244142008	Harinakunda to HQ to Jhaudia GC (Harikunda portion)	7.32	16.72	0.00	16.72	0.00	0.00	23	73.00	0	0.00	
244142011	Harinakunda Upazila H/Q - Dak Bangla bazaarGC	4.50	13.12	10.87	1.15	1.10	0.00	15	49.70	9	5.80	
244142012	Harinakunda GC - Bhalki bazar R&H via Singa road	4.50	7.15	3.95	3.20	0.00	0.00	21	13.30	0	0.00	
244142013	Alamdanga Upazila HQ to Charpara GC	4.30	14.30	12.30	0.00	2.00	0.00	8	9.00	0	0.00	
244142014	Charpara GC to Garagonj Bazar R&H road (Harinakundu portion)	4.30	3.00	3.00	0.00	0.00	0.00	2	2.00	0	0.00	
244142015	Purahati (Mandia bazar R&H more)-Kalapaharia-Andulia-Taherhuda-Bhawanipur road (UZR #483)	4.88	10.80	4.80	0.00	6.00	0.00	19	73.90	0	0.00	
UPAZILA ROAD TOTAL: 10 Nos. Road				100.19	45.29	40.60	14.30	0.00	158	431.70	9	5.80

ROAD TYPE : UNION ROAD

244143002	Falshi UP to Parabatipur Bazar WDB more	4.50	1.75	0.00	1.75	0.00	0.00	7	4.20	0	0.00	
244143005	Chanpur UP office to- Charpara Bazar Via Basudebpur	5.00	11.50	5.55	5.95	0.00	0.00	36	69.70	0	0.00	
244143007	Kapashatia UP office to Rishkhali Bazar	3.60	12.96	6.33	4.13	2.50	0.00	22	35.41	0	0.00	
244143018	Kulbaria - Joradah U.P Office	4.00	6.00	3.50	0.00	2.50	0.00	18	53.50	0	0.00	
244143022	Taherhuda UP office Joradah Kalitola bazar	5.00	4.15	4.15	0.00	0.00	0.00	6	9.70	0	0.00	
244143023	Sat Bridge bazar - Joradah UP Office	4.90	6.00	2.60	0.80	2.60	0.00	7	5.70	0	0.00	
244143024	Joradah UP office -Joradha Kali Tola Bazar	4.80	2.15	2.15	0.00	0.00	0.00	3	1.35	0	0.00	
244143027	Taherhuda UP office to Satbridge Bazar via Ramnagar bottola	4.00	3.50	2.00	1.50	0.00	0.00	4	12.50	0	0.00	
244143028	Joradha UP office -Pakhimara bazar	4.90	5.00	4.10	0.90	0.00	0.00	2	6.90	0	0.00	
244143030	Daulatpur UP office to Parbatipur bazar road	4.50	3.15	3.00	0.15	0.00	0.00	2	25.50	0	0.00	
244143031	Purahati R&H Charpara GC Via Raghunathpur U.P office Rd.	6.00	1.20	1.20	0.00	0.00	0.00	0	0.00	0	0.00	
UNION ROAD TOTAL: 11 Nos. Road				57.36	34.58	15.18	7.60	0.00	107	224.46	0	0.00

ROAD TYPE : VILLAGE ROAD-A

244144005	Joradha UP office Kumar River via Bherakhali road	4.00	3.65	3.65	0.00	0.00	0.00	4	9.10	0	0.00
244144034	Parbatipur - Ramdia Bridge	4.50	2.45	0.00	2.45	0.00	0.00	4	22.00	0	0.00
244144035	Rishkhali bazaar - Bhuyapara Ghat	4.75	4.75	4.75	0.00	0.00	0.00	6	4.75	0	0.00
244144038	Kalishankarpur Primary School - Bhayna road	4.50	1.55	1.14	0.42	0.00	0.00	4	13.20	0	0.00
244144041	Taherhuda - Narayankandi Bridge	4.10	6.25	6.25	0.00	0.00	0.00	6	11.70	0	0.00
244144050	Parbatipur Sober Shop - Ramchandrapur Bridge Morhe	4.20	6.25	6.20	0.00	0.05	0.00	6	8.50	0	0.00
244144052	Shabek benni Kachari to Taltola Bazar Road	4.80	3.20	0.00	3.20	0.00	0.00	9	47.95	0	0.00
244144054	Kapashatia R&H - Sharabaria Via Garabaria	3.90	4.50	4.50	0.00	0.00	0.00	3	4.50	0	0.00
244144055	Chandpur C&B - Nagarbathan Bazar	4.20	4.25	3.15	1.10	0.00	0.00	10	9.60	0	0.00
244144056	Shakharidah Bazar C&B - Nagarbathan Bazar	5.10	6.00	0.00	6.00	0.00	0.00	10	35.00	0	0.00
244144058	Shakharidah bazar to Sreefaltola bazar	4.00	4.95	4.95	0.00	0.00	0.00	10	16.92	0	0.00
244144059	Saratola Eidgah - Joradah FRB Morhe via Beltola & Joradah	5.00	4.05	3.45	0.60	0.00	0.00	8	50.20	0	0.00
244144060	Sitly Bhalky Road - GCCR	4.30	4.00	3.40	0.00	0.60	0.00	5	22.20	0	0.00
244144061	Pakhimara - Harishpur	4.50	2.45	2.45	0.00	0.00	0.00	3	21.50	0	0.00
244144062	Fatepur More - Parbatipur Bazar	4.00	1.40	1.00	0.00	0.40	0.00	2	4.60	0	0.00
244144063	Satbridge - Gazipur Battola	4.00	0.85	0.85	0.00	0.00	0.00	2	4.10	0	0.00
244144064	Kashipur Ghat - Hizli	4.00	3.45	3.45	0.00	0.00	0.00	2	2.10	0	0.00
244144065	Srifoltola Pry. School - Sohagpur GCC Road	3.90	2.75	2.75	0.00	0.00	0.00	2	15.60	0	0.00
244144066	Bhadra - Bhatoil Bazar	4.20	1.70	1.70	0.00	0.00	0.00	2	27.00	0	0.00

BASIC INFORMATION OF ROAD

DIVISION : KHULNA

DISTRICT : JHENAI DAH

ROAD CODE	ROAD NAME	CREST WIDTH (m)	TOTAL LENGTH (Km)	SURFACE TYPE-WISE BREAK-UP (Km)				STRUCTURE		EXISTING GAP	
				EARTHEN	FLEXIBLE PAVEMENT (BC)	BRICK PAVEMENT (WBM/HBB/ BFS)	RIGID PAVEMENT (CC/RCC)	NUMBER	SPAN (m)	NUMBER	SPAN (m)
1	2	3	4	5	6	7	8	9	10	11	12
244144067	Rishipara More - Balarumpur School More	4.15	2.00	2.00	0.00	0.00	0.00	5	13.20	0	0.00
244144068	Baythapara - Falshi	4.12	4.00	4.00	0.00	0.00	0.00	6	26.50	0	0.00
244144069	Padmanagar - Raghunathpur	4.10	2.60	2.60	0.00	0.00	0.00	3	6.50	0	0.00
244144070	Kapashalia Bridge - Rathkhola	4.00	1.90	1.90	0.00	0.00	0.00	2	8.60	0	0.00
244144071	Baithapara - Per Falshi	4.00	1.50	1.50	0.00	0.00	0.00	2	1.50	0	0.00
244144072	Rishkhali Pucca Kabar - Bhuyapara	4.00	2.00	2.00	0.00	0.00	0.00	3	2.20	0	0.00
244144073	Charpara Bazar- Holidhani GC(Harinakundu portion)	7.33	12.51	5.17	4.32	3.02	0.00	25	109.53	0	0.00
244144075	Shakaridah Bazar - Roghunathpur.	4.25	10.20	6.88	3.32	0.00	0.00	35	60.66	0	0.00
244144076	Kapashatia UP office - Baidanaga Bazar via shitti bazar road	5.00	7.30	0.00	4.60	2.70	0.00	17	47.70	0	0.00
244144077	Chandpure to Chaklapara bazar (Jhenidah)	4.00	6.90	6.90	0.00	0.00	0.00	6	15.00	0	0.00
244144078	Shakharidah bazar-Kapashatia	4.00	5.00	5.00	0.00	0.00	0.00	5	32.05	0	0.00
244144079	Bhaina UP office to Roghunathpur	4.50	9.50	9.50	0.00	0.00	0.00	8	56.70	0	0.00
244144080	Harispur Khandakarbari-pakhimara Saem mondal house.	4.26	3.00	3.00	0.00	0.00	0.00	0	0.00	0	0.00

VILLAGE ROAD-A TOTAL: 32 Nos. Road

136.85 104.08 25.99 6.77 0.00 215 710.66 0 0.00

ROAD TYPE : VILLAGE ROAD-B

244145002	Bakchua Primary School - Dobila More	4.50	1.55	1.29	0.00	0.27	0.00	2	6.50	0	0.00
244145003	Falshi More - Tola More	4.12	3.40	1.85	0.00	1.55	0.00	4	20.40	0	0.00
244145005	Singa Bridge - Paddy Land	4.25	1.00	1.00	0.00	0.00	0.00	2	3.60	0	0.00
244145008	Rishkhali Bazar - Kestopur Bot Tola	4.00	2.00	2.00	0.00	0.00	0.00	3	2.20	0	0.00
244145017	Bhabanipur - Gobindapur	4.10	2.30	2.30	0.00	0.00	0.00	4	19.00	0	0.00
244145035	Hagirpara - Nabaganga River	4.00	1.75	1.75	0.00	0.00	0.00	2	10.60	0	0.00
244145036	Falshi-BoinnaTola Bazar Via Mondol Tola	4.00	2.00	2.00	0.00	0.00	0.00	4	34.60	0	0.00
244145038	Tola - Mondoltola road	3.90	1.00	0.00	0.00	1.00	0.00	10	6.75	0	0.00
244145039	Konna Dah - Talbaria road	4.20	1.70	0.00	1.55	0.15	0.00	2	4.50	0	0.00
244145040	Dari Binni H/S- - Radhanagar CARE Bridge	4.00	2.30	0.80	1.50	0.00	0.00	2	6.00	0	0.00
244145041	Sura - Fatepur road.	3.90	2.25	2.25	0.00	0.00	0.00	4	2.50	0	0.00
244145044	Durlabpur School- Kannadha	4.00	2.50	2.50	0.00	0.00	0.00	4	4.00	0	0.00
244145046	Gajipur Bottola - Adarsha Andulia Mosque	4.00	2.60	2.60	0.00	0.00	0.00	3	2.70	0	0.00
244145049	Andulia Golam Rasul House Pucca Road to Mandia Bazar Rd.	5.00	2.50	2.50	0.00	0.00	0.00	5	39.95	0	0.00
244145050	Kannadha -Motuhurapur R & H Road	4.90	3.75	1.95	1.53	0.28	0.00	5	8.00	0	0.00
244145051	Harinakunda - Narayankandi Hat via Borodop road	5.00	5.60	3.90	1.70	0.00	0.00	9	15.30	0	0.00
244145052	Pakhimara Bazar - Kalapaharia road	4.50	4.90	1.00	3.90	0.00	0.00	3	7.00	0	0.00
244145053	Parbatipur Bazar - Politadanga school morhe	5.00	1.30	0.00	0.00	1.30	0.00	5	17.20	0	0.00
244145054	Bolarampur Primary School - Boalia Canal Bridge	4.00	2.70	0.70	2.00	0.00	0.00	3	14.00	0	0.00
244145055	Hingarpara Bottala - Hingarpara Ghat	4.50	2.40	0.79	1.12	0.50	0.00	4	16.80	0	0.00
244145056	Boinnatala Bazar - Char Aruakandi	4.10	3.60	2.69	0.92	0.00	0.00	4	5.60	0	0.00
244145057	Parbortipur Bazar Chinemahall to FRB Morhe	4.05	0.70	0.00	0.00	0.70	0.00	1	0.45	0	0.00
244145058	Sabek binni FRB - Basudebpur Morhe	4.50	2.70	2.70	0.00	0.00	0.00	0	0.00	0	0.00
244145059	Sharabaria NorthPara to Mandartola via Sonardaar road	4.25	3.28	3.28	0.00	0.00	0.00	8	22.99	0	0.00
244145060	SingaMore -Felsi Pri School	4.40	1.50	1.50	0.00	0.00	0.00	3	2.20	0	0.00
244145061	Dakhalpur Bazar - Daulatpur Rd.	3.66	1.50	1.50	0.00	0.00	0.00	0	0.00	0	0.00
244145062	Per-Dakhalpur Battala Dakhalpur Bazar Rd.	3.66	1.50	1.50	0.00	0.00	0.00	0	0.00	0	0.00
244145063	Dakhalpur Bridge- per Dakalpur Battala via peshinnagar Sreerampur Rd.	4.00	2.50	2.50	0.00	0.00	0.00	0	0.00	0	0.00
244145064	House of Sabdar member at Rishkhali- Gabrapara School Rd.	3.66	1.50	1.50	0.00	0.00	0.00	0	0.00	0	0.00
244145065	Maharajpur Bridge Bhuiapara Battala Rd.	4.00	3.50	3.50	0.00	0.00	0.00	0	0.00	0	0.00
244145066	Dakhalpur Pasengeaur shed bhuiapara battala Rd.	3.66	2.00	2.00	0.00	0.00	0.00	0	0.00	0	0.00
244145067	House of Ramchandrapur Entaj master - Sonatanpur Govt. Primari School.	3.70	3.50	3.50	0.00	0.00	0.00	0	0.00	0	0.00
244145068	House of Fatapur Hares-Titrar bila Rd.	4.00	2.00	2.00	0.00	0.00	0.00	0	0.00	0	0.00
244145069	House of Riaj member at Bhabitpur Padmanagar ghat Rd.	3.66	2.00	2.00	0.00	0.00	0.00	1	0.00	0	0.00

BASIC INFORMATION OF ROAD

DIVISION : KHULNA

DISTRICT : JHENAIDAH

ROAD CODE	ROAD NAME	CREST WIDTH (m)	TOTAL LENGTH (Km)	SURFACE TYPE-WISE BREAK-UP (Km)				STRUCTURE		EXISTING GAP	
				EARTHEN	FLEXIBLE PAVEMENT (BC)	BRICK PAVEMENT (WBM/HBB/ BFS)	RIGID PAVEMENT (CC/RCC)	NUMBER	SPAN (m)	NUMBER	SPAN (m)
1	2	3	4	5	6	7	8	9	10	11	12
244145070	Bhabitpur Ajab house - Gangdiar Rd via Girls High School.	3.66	1.00	1.00	0.00	0.00	0.00	0	0.00	0	0.00
244145071	Shabek Nityanandanpur pucca rd embankment of Nityanandanpur river rd.	3.66	3.00	3.00	0.00	0.00	0.00	0	0.00	0	0.00
244145072	Aruakandi canal-Taijal shop Rd.	3.66	1.00	1.00	0.00	0.00	0.00	0	0.00	0	0.00
244145073	Niztala School- Narayanpur Mondoltala house RD.	3.66	2.50	2.50	0.00	0.00	0.00	0	0.00	0	0.00
244145074	Mohammad house at Niztala -Bill= of kakali Rd.	3.66	1.50	1.50	0.00	0.00	0.00	0	0.00	0	0.00
244145075	Sreefale tala Sorab master house -Soagpur Rd.	3.66	2.00	2.00	0.00	0.00	0.00	0	0.00	0	0.00
244145076	Nittanandapur Mosaraf shop- putimari Rd.	3.66	1.00	1.00	0.00	0.00	0.00	0	0.00	0	0.00
244145077	Sreepur main canel Akkas house Dhuli Kuddus shop Rd.	3.66	2.00	2.00	0.00	0.00	0.00	0	0.00	0	0.00
244145078	Narayankandi Shukur ali house -Main canel Rd.	3.66	2.00	2.00	0.00	0.00	0.00	0	0.00	0	0.00
244145079	Dhulia Kuddus shop ghosh bila boundari Rd.	3.66	3.50	3.50	0.00	0.00	0.00	1	0.60	0	0.00
244145080	Dhulia Lutfar sardar house -Dhulia Bazar rd.	3.66	1.50	1.50	0.00	0.00	0.00	0	0.00	0	0.00
244145081	Sreepur shahadat master house Kudrat Juardar house via Sreepur kabir shop.	3.66	1.00	1.00	0.00	0.00	0.00	0	0.00	0	0.00
244145082	Bathanpara mosque -Kadipr Eidgah via Aunurban School Rd.	3.66	2.00	2.00	0.00	0.00	0.00	0	0.00	0	0.00
244145083	Singia Fazlu master house singia school via singia sultan biswas hose.	3.66	1.50	1.50	0.00	0.00	0.00	0	0.00	0	0.00
244145084	Kulbaria Sattar house - bualia pucca Rd .	3.45	1.50	1.50	0.00	0.00	0.00	0	0.00	0	0.00
244145085	Per-Falshi kurban battala - Akbar mondal pond Rd.	3.66	1.00	1.00	0.00	0.00	0.00	0	0.00	0	0.00
244145086	Falshi Canal bridge - kakoli bil road .	3.40	1.20	1.20	0.00	0.00	0.00	0	0.00	0	0.00
244145087	Singia bridge chingamara field via sohagpur Rd.	3.66	3.00	3.00	0.00	0.00	0.00	0	0.00	0	0.00
244145088	Chingaratala mosque mandia pucca Rd.	3.70	2.00	2.00	0.00	0.00	0.00	0	0.00	0	0.00
244145089	Bualia West para -pucca Rd canal bridge .	3.66	2.50	2.50	0.00	0.00	0.00	0	0.00	0	0.00
244145090	Pakhimara bazar -northpara Mofazel house Rd.	3.66	2.50	2.50	0.00	0.00	0.00	0	0.00	0	0.00
244145091	Bhaina p/School -Habeb house Rd.	3.66	1.00	1.00	0.00	0.00	0.00	0	0.00	0	0.00
244145092	Bhaina Miabary -Baganchara ghat Rd.	3.66	2.00	2.00	0.00	0.00	0.00	0	0.00	0	0.00
244145093	Baina kuter bazar -charbeshnadia ghat Rd.	3.50	1.00	1.00	0.00	0.00	0.00	0	0.00	0	0.00
244145094	Jaradah Kalitala -Jaradah kumar river Rd.	3.66	1.00	1.00	0.00	0.00	0.00	0	0.00	0	0.00
244145095	Teltupi natun bazar - teltupi trimohani Rd.	3.66	2.00	2.00	0.00	0.00	0.00	0	0.00	0	0.00
244145096	Teltupi pucca Rd -Baterchara Hatibanga per Ghat Rd.	3.20	1.00	1.00	0.00	0.00	0.00	0	0.00	0	0.00
244145097	Laxmipur eidgah -Azzad Malitha house Rd.	3.50	1.00	1.00	0.00	0.00	0.00	0	0.00	0	0.00
244145098	Laxmipur Hidar house - Azzad malitha house rd.	3.65	2.00	2.00	0.00	0.00	0.00	0	0.00	0	0.00
244145099	Backcua kalitala - Shassan ghat rd.	4.00	2.50	2.50	0.00	0.00	0.00	0	0.00	0	0.00
244145100	Backcua Khapara battala - Asha Mondol house Rd.	3.65	2.50	2.50	0.00	0.00	0.00	0	0.00	0	0.00
244145101	Backcua bazla mon. house -Sakina Khal bridge Rd.	3.90	1.00	1.00	0.00	0.00	0.00	0	0.00	0	0.00
244145102	Backcua bazar -Mainuddin khan house Jaradah ghat Rd.	3.50	0.50	0.50	0.00	0.00	0.00	0	0.00	0	0.00
244145103	Shakaridah bazar Daribinni Hat Rd.	4.00	2.00	2.00	0.00	0.00	0.00	0	0.00	0	0.00
244145104	Charatala hizi pailanpur Rd.	3.00	0.60	0.60	0.00	0.00	0.00	0	0.00	0	0.00
244145105	Hizli Aman Jurdar house -Binadpur P/School Rd.	4.00	3.00	3.00	0.00	0.00	0.00	0	0.00	0	0.00
244145106	Daripur elahi master house nabaganga bridge Rd.	3.50	0.70	0.70	0.00	0.00	0.00	0	0.00	0	0.00
244145107	Daripur sadar shop pailanpur Shassan ghat Rd.	3.90	2.50	2.50	0.00	0.00	0.00	0	0.00	0	0.00
244145108	Goradah Hizli Chairman house -Binatpur ghat Rd.	3.66	2.00	2.00	0.00	0.00	0.00	0	0.00	0	0.00
244145109	Binatpur Kazi house - Goni house via p/s Rd.	3.55	1.75	1.75	0.00	0.00	0.00	0	0.00	0	0.00
244145110	Bhalke Lulfar master house Palbari RD.	3.66	2.50	2.50	0.00	0.00	0.00	0	0.00	0	0.00
244145111	Shitli Amzad master house -Suna Sardar pond via murad Rd.	3.66	1.00	1.00	0.00	0.00	0.00	0	0.00	0	0.00
244145112	Shitli bazar Sunatala via pairadanga Rd.	3.50	1.20	1.20	0.00	0.00	0.00	0	0.00	0	0.00
244145113	Gopalnagar Battala -Mandartala R&H Rd.	3.70	1.30	1.30	0.00	0.00	0.00	0	0.00	0	0.00
244145114	Gurpara pucca Rd Bridge -Raipara P/School.	3.66	1.10	1.10	0.00	0.00	0.00	0	0.00	0	0.00
244145115	Raipara Fazlu house -Gurpara Pucca Rd.	3.66	1.30	1.30	0.00	0.00	0.00	0	0.00	0	0.00
244145116	Shitli Mollabari -Shitli P/school Rd.	4.00	0.60	0.60	0.00	0.00	0.00	0	0.00	0	0.00
244145117	Joradah Elahi master house - Abdul mazad house Rd.	4.00	1.50	1.50	0.00	0.00	0.00	0	0.00	0	0.00
244145118	Joradah Abdul Khaleek house Gobbinda rd.	4.10	1.70	1.70	0.00	0.00	0.00	0	0.00	0	0.00
244145119	Bharakhali Napel Mondol house - Bharakhali Faker mon. house Rd.	3.50	0.50	0.50	0.00	0.00	0.00	0	0.00	0	0.00
244145120	Joradah Anisur doctor house Monahar malitha house Rd.	3.00	0.50	0.50	0.00	0.00	0.00	0	0.00	0	0.00

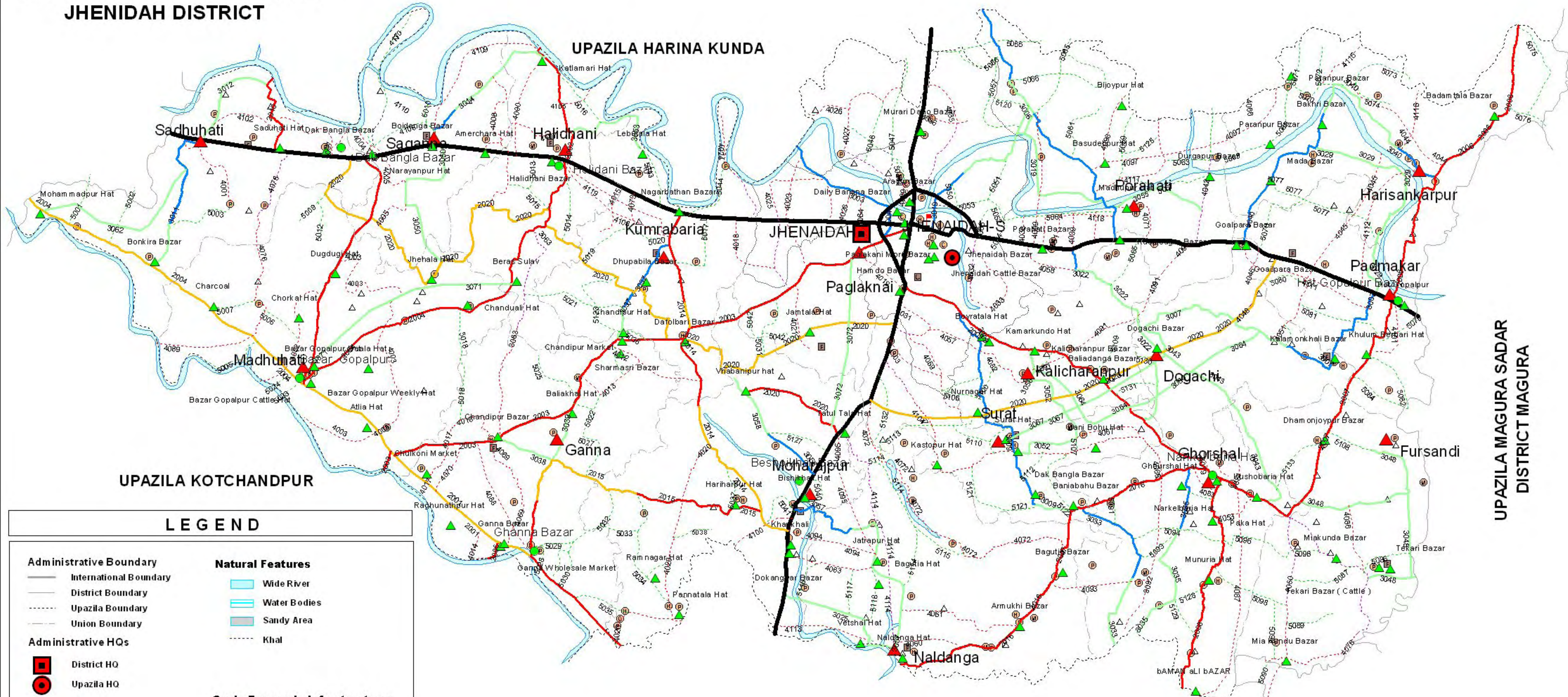
BASIC INFORMATION OF ROAD

DIVISION : KHULNA

DISTRICT : JHENAI DAH

ROAD CODE	ROAD NAME	CREST WIDTH (m)	TOTAL LENGTH (Km)	SURFACE TYPE-WISE BREAK-UP (Km)				STRUCTURE		EXISTING GAP	
				EARTHEN	FLEXIBLE PAVEMENT (BC)	BRICK PAVEMENT (WBM/HBB/BFS)	RIGID PAVEMENT (CC/RCC)	NUMBER	SPAN (m)	NUMBER	SPAN (m)
1	2	3	4	5	6	7	8	9	10	11	12
244145121	Joradah Kakitala - Field Rd.	4.00	2.00	2.00	0.00	0.00	0.00	0	0.00	0	0.00
244145122	Joradah Athar malitha house -Mansur house Rd.	3.70	1.50	1.50	0.00	0.00	0.00	0	0.00	0	0.00
244145123	Harispur Anwar Bis. House -Baishor math Rd .	3.66	2.00	2.00	0.00	0.00	0.00	0	0.00	0	0.00
244145124	Harispur Akram house - Rezaul Faker house rd.	4.00	1.50	1.50	0.00	0.00	0.00	0	0.00	0	0.00
244145125	Saber house - Besarot house Rd .	3.66	1.50	1.50	0.00	0.00	0.00	0	0.00	0	0.00
244145126	Ahmmmed member house - Sarb house RD.	3.66	1.50	1.50	0.00	0.00	0.00	0	0.00	0	0.00
244145127	Lalon Shaha Mazar- Ramnagar Rezaul house RD.	3.66	1.30	1.30	0.00	0.00	0.00	0	0.00	0	0.00
244145128	Harispur main canal -MoZZiber House Rd.	3.70	1.40	1.40	0.00	0.00	0.00	0	0.00	0	0.00
244145129	Harispur Shamsher Musalli house Affsar mon. house rd.	3.50	1.00	1.00	0.00	0.00	0.00	0	0.00	0	0.00
244145130	Harispur p/S -Belltala Rd.	3.20	0.90	0.90	0.00	0.00	0.00	0	0.00	0	0.00
244145131	Harrispur Ebdatali Madrasha -Yousuf house rd.	3.66	1.00	1.00	0.00	0.00	0.00	0	0.00	0	0.00
244145132	Harispur Jitu Bis. House - Zaker Biswas house RD.	3.50	1.30	1.30	0.00	0.00	0.00	0	0.00	0	0.00
244145133	Chandpur Bazar Bashudebpur more - chalklapara Rd.	4.00	0.60	0.60	0.00	0.00	0.00	0	0.00	0	0.00
244145134	Chandpur Mollabari Bridge -Westpara Mosque via Chandpur Hamerhati pucca Rd.	3.66	0.60	0.60	0.00	0.00	0.00	0	0.00	0	0.00
244145135	Daud Ali Bis. House -latib house pucca Rd.	4.00	0.70	0.70	0.00	0.00	0.00	0	0.00	0	0.00
244145136	Sharabaria R&H -Radhanagar L.G.E.D. pucca RD.	3.66	0.70	0.70	0.00	0.00	0.00	0	0.00	0	0.00
244145137	Shabakbinni goalpar more Bashudebpur P/school Rd.	3.90	2.50	2.50	0.00	0.00	0.00	0	0.00	0	0.00
244145138	Goshpara Faker master house -sabekinni habiber master house Rd.	3.66	1.60	1.60	0.00	0.00	0.00	0	0.00	0	0.00
244145139	Bholar more pucca Rd-Lixmipur Jahur house Rd .	3.66	0.65	0.65	0.00	0.00	0.00	0	0.00	0	0.00
244145140	Darribni school - Eidgah math via durgapara Rd.	3.66	2.00	2.00	0.00	0.00	0.00	0	0.00	0	0.00
244145141	Rashid member house to Daldar Garden via nort para Nuru house Rd.	3.66	1.00	1.00	0.00	0.00	0.00	0	0.00	0	0.00
244145142	Jadappur Jamtala - mollabari river ghat Rd.	3.50	1.00	1.00	0.00	0.00	0.00	0	0.00	0	0.00
244145143	Nagarbathan bridge-Kalifula via Mamirhati Rashid master house Rd.	3.66	1.50	1.50	0.00	0.00	0.00	0	0.00	0	0.00
244145144	Nabaganga river - Hamirhati p/school Rd.	3.00	0.60	0.60	0.00	0.00	0.00	0	0.00	0	0.00
244145145	Akkas Mondol -Sttar house Rd.	3.66	1.00	1.00	0.00	0.00	0.00	0	0.00	0	0.00
244145146	Shahapara river ghat -manoar house RD.	3.00	0.40	0.40	0.00	0.00	0.00	0	0.00	0	0.00
244145147	Daribinni Esa house to Amiruddin house Rd.	3.00	1.00	1.00	0.00	0.00	0.00	0	0.00	0	0.00
244145148	M.P house -khal embankment via U.P Rd.	3.66	0.75	0.75	0.00	0.00	0.00	0	0.00	0	0.00
244145149	Kannadah- Khajuria Rd.	4.00	2.00	2.00	0.00	0.00	0.00	0	0.00	0	0.00
244145150	Chatta Bhadra mollabari Gajer bil RD.	3.70	1.00	1.00	0.00	0.00	0.00	0	0.00	0	0.00
244145151	Chhata Bhadra Bajer house- kulchira via bhat or bazar RD.	3.50	2.50	2.50	0.00	0.00	0.00	0	0.00	0	0.00
244145152	Makimpur Rabbini Laskar house Jhenidah Cadet College.	3.66	1.50	1.50	0.00	0.00	0.00	0	0.00	0	0.00
244145153	Mathurapur village Rd.	3.55	1.00	1.00	0.00	0.00	0.00	0	0.00	0	0.00
244145154	Chandpur Abul mon. house -Dariapur pucca Rd.	3.66	1.00	1.00	0.00	0.00	0.00	0	0.00	0	0.00
244145155	Binadpur Gani house- p/s Rd.	3.70	1.50	1.50	0.00	0.00	0.00	0	0.00	0	0.00
244145156	Kapashatia Sadar house -MoZibar house Rd.	3.66	1.50	1.50	0.00	0.00	0.00	0	0.00	0	0.00
244145157	Dakupa Khalpara - Sunatala Garabaria Rd.	3.90	2.00	2.00	0.00	0.00	0.00	0	0.00	0	0.00
VILLAGE ROAD-B TOTAL: 122 Nos. Road			211.23	191.29	14.21	5.74	0.00	98	273.44	0	0.00
HARINAKUNDA UPAZILA TOTAL: 175 Nos. Road			505.63	375.24	95.98	34.41	0.00	578	1640.26	9	5.80

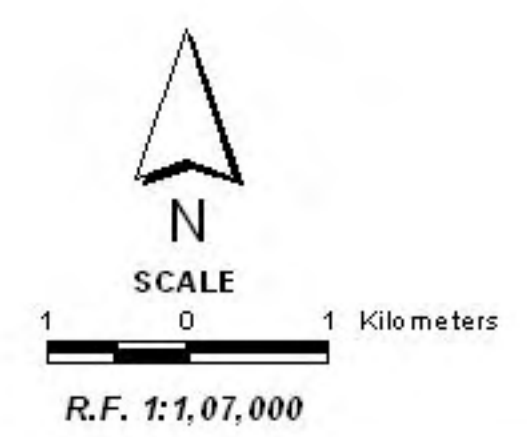
ROAD MAP JHENIDAH SADAR UPAZILA JHENIDAH DISTRICT



LEGEND

- | | |
|---------------------------------|---------------------------------------|
| Administrative Boundary | Natural Features |
| — International Boundary | — Wide River |
| — District Boundary | — Water Bodies |
| — Upazila Boundary | — Sandy Area |
| — Union Boundary | — Khal |
| Administrative HQs | Socio-Economic Infrastructures |
| ■ District HQ | ● Growth Centre |
| ○ Upazila HQ | ▲ Small Hat/Bazar |
| ▲ Union HQ | ■ Police Station |
| Physical Infrastructures | ■ Upazila Health Complex |
| — National Highways | ■ Family welfare Centre |
| — Regional Highways | — Community Clinic |
| — Zila Road | — Post Office |
| — Upazila Road (Pucca) | ○ College |
| — Upazila Road (Katcha) | ○ High School |
| — Union Road (Pucca) | ○ Primary School |
| — Union Road (Katcha) | ○ Madrasa |
| — Village Road A (Pucca) | △ Mosque |
| — Village Road A (Katcha) | |
| — Village Road B (Pucca) | |
| — Village Road B (Katcha) | |
| — Paurashava Road | |
| — Railway Network | |

Compiled from : LGED Upazila Base Maps 1994-95, Landsat TM 1998,
GPS Survey 1999 and Field Checking in May 2001
Projection : Lambert's Conformal Conic
PREPARED BY : GIS UNIT
LOCAL GOVERNMENT ENGINEERING DEPARTMENT



UPAZILA MAGURA SADAR
DISTRICT MAGURA

UPAZILA KALIGANJ

UPAZILA SALIKHA
DISTRICT MAGURA

BASIC INFORMATION OF ROAD

DIVISION : KHULNA

DISTRICT : JHENAI DAH

ROAD CODE	ROAD NAME	CREST WIDTH (m)	TOTAL LENGTH (Km)	SURFACE TYPE-WISE BREAK-UP (Km)				STRUCTURE		EXISTING GAP	
				EARTHEN	FLEXIBLE PAVEMENT (BC)	BRICK PAVEMENT (WBM/HBB/BFS)	RIGID PAVEMENT (CC/RCC)	NUMBER	SPAN (m)	NUMBER	SPAN (m)
1	2	3	4	5	6	7	8	9	10	11	12

UPAZILA : JHENAI DAH-S

ROAD TYPE : UPAZILA ROAD

244192003	Jhenaidah - Kotchandpur GC	4.00	16.95	0.00	16.95	0.00	0.00	17	57.60	0	0.00
244192005	GunnaGc - Kotchandpur Gc via Talian ghat.	7.00	2.05	0.00	1.53	0.52	0.00	1	1.00	0	0.00
244192006	Hatgopalpur Gc - Hat Fazilpur GC	7.31	9.65	0.00	9.65	0.00	0.00	10	63.24	0	0.00
244192008	Narikelbaria Gc - Kola GC.	7.31	6.90	5.90	1.00	0.00	0.00	10	17.72	0	0.00
244192009	Jhenidah (Hamdah) to Narikelbaria Gc .	7.31	10.10	0.00	10.10	0.00	0.00	9	23.00	0	0.00
244192010	Dakbangla Gc - Harinakunda Gc.	7.31	2.42	0.00	2.42	0.00	0.00	2	3.50	0	0.00
244192014	Bishaykhali GC- Nagarbathan Bazar R&H Road via Defolbaria	3.50	10.00	5.60	4.40	0.00	0.00	9	18.50	0	0.00
244192016	Narikalbaria GC- Kaligong Gc.	7.30	10.04	5.41	4.63	0.00	0.00	20	47.55	0	0.00
244192018	Kaligonj-Hatgopalpur road via Naldanga-Narikelbaria-Gopalpur (UZR #480)	4.20	25.75	7.61	18.15	0.00	0.00	20	64.87	0	0.00
244192019	Hatfazilpur GC (Harishankarpur)- Dogachi road - kalaputia R&H (UZR #484)	4.30	6.33	4.68	0.00	1.65	0.00	5	3.60	0	0.00
244192020	Goalpara R&H-Dakbangla GC via putia,Dogachi,Chutlia,Bhoruapara,Dhopabila,Badpukuria & Nathkundu (UZR #485)	4.20	34.94	27.21	5.73	2.00	0.00	18	13.80	0	0.00
244192021	Shorojgonj GC (Mahmudpur)- Charpara GC(Porahati) road via bazar gopalpur,Halidhani,Shakaridah & Daribinni (UZR #486)	4.40	24.00	17.32	3.56	3.13	0.00	25	121.80	0	0.00
244192022	Kotchandpur GC (Madhobpur)- Charpara GC(Porahati) via bazargopalpur-Halidhani-Sakaridah-Doribinni (UZR #489)	4.80	23.17	9.50	12.17	1.50	0.00	18	36.00	0	0.00

UPAZILA ROAD TOTAL: 13 Nos. Road

182.30 83.22 90.28 8.80 0.00 164 472.18 0 0.00

ROAD TYPE : UNION ROAD

244193003	Chaklapara - Horinakundu	5.50	3.19	0.00	3.19	0.00	0.00	0	0.00	0	0.00
244193004	Paglakanai up H/Q - Chaklapara Bazar.	7.00	0.94	0.00	0.94	0.00	0.00	1	2.00	0	0.00
244193006	Porahati U.P H/Q - Bhatoi bazar via Hiradanga road.	4.00	7.50	1.00	5.30	1.20	0.00	3	55.45	0	0.00
244193007	Padmaker U.P H/Q- Kalomonkhali Bazer	3.50	10.50	6.50	4.00	0.00	0.00	10	16.11	0	0.00
244193009	Upazila H.Q(Dorigobindapur) - Baniabohue Hat via Surat UP office	4.00	7.37	1.02	3.13	3.22	0.00	19	23.35	0	0.00
244193011	Shadhuhati U.P H/Q - Hazraghat Hat.	4.00	6.35	1.15	2.58	2.62	0.00	7	7.50	0	0.00
244193012	Shadhuhati up H/Q - Harinakundu G.C	4.00	3.28	3.28	0.00	0.00	0.00	12	4.90	0	0.00
244193014	Saganna UP H/Q --Holidayani Via Katlamari Bazar Baradi (Major Tofique House) Jamtola	4.00	7.86	7.16	0.00	0.70	0.00	8	7.63	0	0.00
244193019	Porahati UP H/Q -Basudavepur Bazer.	4.00	4.10	2.72	1.38	0.00	0.00	4	84.05	0	0.00
244193022	Dogasi UP HQ -Mhodupur Chowrasta Bazar .	4.00	6.22	4.09	0.83	1.31	0.00	3	9.90	0	0.00
244193025	Naldanga UP Office - Nirsinnapur Bazar R&H road via Kuberear Ghat	4.00	3.77	3.77	0.00	0.00	0.00	5	49.60	0	0.00
244193029	Padmaker up office - Bakri Bazer	3.15	7.20	7.20	0.00	0.00	0.00	9	15.00	0	0.00
244193031	Furshundi up office -Dahanjoypur Bazer	3.50	2.42	2.42	0.00	0.00	0.00	1	1.50	0	0.00
244193033	Surat up office-Baniabhaha Bazer	3.00	3.00	1.00	2.00	0.00	0.00	1	2.00	0	0.00
244193035	Narikelbaria - Kola via East Narayanpur	3.50	5.50	4.13	1.38	0.00	0.00	10	11.70	0	0.00
244193037	Kumrbaria up office -Sailmarri hat	3.50	3.00	1.00	2.00	0.00	0.00	6	11.41	0	0.00
244193038	Ganna up office - Chaindepur Bazer	3.75	2.00	2.00	0.00	0.00	0.00	3	2.20	0	0.00
244193039	Gunna up office - Baliakandi Bazer	4.25	1.75	1.75	0.00	0.00	0.00	4	5.35	0	0.00
244193040	Horisankekerpur up office -Goalpara Bazer via Bakri Bazer	3.50	12.00	3.70	5.96	2.34	0.00	12	53.95	0	0.00
244193041	Kalicharnpur up office - Uttorkastosagra Bazer	3.70	5.50	1.48	0.60	3.43	0.00	6	20.90	0	0.00
244193043	Dogashi up office- kushabaria hat	4.00	5.90	5.90	0.00	0.00	0.00	1	2.00	0	0.00
244193048	Fursandi up office-Tikari Bazer	3.50	5.00	5.00	0.00	0.00	0.00	7	5.40	0	0.00
244193050	Saganna up H/Q- Jhehala Bazar.	4.40	4.76	4.26	0.50	0.00	0.00	2	3.20	0	0.00
244193052	Kalichoranpur UP Office to Surat UP Office H/Q.	3.45	3.95	3.95	0.00	0.00	0.00	0	0.00	0	0.00
244193053	Holidani up office - Labutola hat	3.65	4.15	4.15	0.00	0.00	0.00	2	6.60	0	0.00
244193055	Porahati up office - Bejoypur Bazer	3.00	2.65	2.65	0.00	0.00	0.00	2	1.20	0	0.00
244193056	Kalicharonpur up office - Noornager Bazer	3.90	2.70	2.70	0.00	0.00	0.00	2	0.90	0	0.00

BASIC INFORMATION OF ROAD

DIVISION : KHULNA

DISTRICT : JHENAIDAH

ROAD CODE	ROAD NAME	CREST WIDTH (m)	TOTAL LENGTH (Km)	SURFACE TYPE-WISE BREAK-UP (Km)				STRUCTURE		EXISTING GAP	
				EARTHEN	FLEXIBLE PAVEMENT (BC)	BRICK PAVEMENT (WBM/HBB/BFS)	RIGID PAVEMENT (CC/RCC)	NUMBER	SPAN (m)	NUMBER	SPAN (m)
1	2	3	4	5	6	7	8	9	10	11	12
244193057	Bishaykhali GC - Kaligonj GC via Tetulbaria	4.00	6.50	4.60	1.70	0.20	0.00	9	33.15	0	0.00
244193058	Moharajpur UP HQ- Bhabanipur bazar rd.	4.00	10.00	9.05	0.80	0.15	0.00	6	5.90	0	0.00
244193062	Shaduhati UP HQ- Titudaha UP HQ rd(sadar part)	4.20	6.00	6.00	0.00	0.00	0.00	3	1.20	0	0.00
244193063	Holidhani UP HQ.-Chandipur bazar via Geramara rd.	4.20	10.00	10.00	0.00	0.00	0.00	4	11.80	0	0.00
244193064	Dogachi UP HQ-Kalichoronpur UP HQ rd via Baliadanga bazar(From 5104,5105)	4.20	5.00	5.00	0.00	0.00	0.00	3	1.80	0	0.00
244193067	Dogachi UP HQ- Nurnogor hat rd.from4055)	4.20	7.00	7.00	0.00	0.00	0.00	3	18.00	0	0.00
244193071	Modhuhati UP HQ-Berashula bazar via chanduali mohamaya rd.	4.25	7.50	7.50	0.00	0.00	0.00	0	0.00	0	0.00
244193072	Paglakanaï UP HQ- Tetultola hat via berbari rd.	4.20	4.66	4.66	0.00	0.00	0.00	0	0.00	0	0.00
UNION ROAD TOTAL: 35 Nos. Road			189.22	137.78	36.29	15.16	0.00	168	475.65	0	0.00

ROAD TYPE : VILLAGE ROAD-A

244194001	Shaduhati R&H -Rangiarputa	3.50	2.70	0.70	2.00	0.00	0.00	2	4.00	0	0.00
244194002	Barabari Kachari (Bazar Gopalpur) - Sarutia ghat road.	3.00	2.82	2.82	0.00	0.00	0.00	1	1.50	0	0.00
244194003	Shaym Nagar North Narayanpur tri-mohini road to Durgapurghat	3.60	10.95	8.95	2.00	0.00	0.00	9	15.80	1	15.00
244194004	Uttor Narayanpur Trimohoni - Bhaturia upto Nabaganga River	3.00	1.60	1.60	0.00	0.00	0.00	1	0.60	0	0.00
244194005	Narayanpur R&H. Road at Barak office-to Bathpukuria.-	3.00	3.00	3.00	0.00	0.00	0.00	1	2.00	0	0.00
244194006	Magurapotahati - Harinakandu Road.	3.50	3.36	3.36	0.00	0.00	0.00	1	2.00	0	0.00
244194008	Katlamari Ghat - Salia.	4.00	6.50	5.50	0.00	1.00	0.00	1	1.00	0	0.00
244194012	Kutidurgapur HBB Road - Defolbaria Goshpara.	4.00	2.87	2.87	0.00	0.00	0.00	1	0.60	0	0.00
244194013	Kaluhati HBB Road - Radharamon Khal.	3.65	2.27	2.27	0.00	0.00	0.00	1	0.60	0	0.00
244194014	Kharagida HBB Rd - Kotchandpur Talian Ghat.	3.75	1.31	1.31	0.00	0.00	0.00	1	0.60	0	0.00
244194015	Nebutala R&H Rd - Gangadash Khli Road.	3.50	1.48	1.48	0.00	0.00	0.00	1	0.60	0	0.00
244194016	Mondol,shouse - Chandipur Bazar Road.	3.65	3.60	3.60	0.00	0.00	0.00	1	0.60	0	0.00
244194017	Alampur HBB Road - Karimpur at Kaligong kharagoda FRB Road.	3.50	4.58	4.58	0.00	0.00	0.00	2	0.90	0	0.00
244194018	Baribathan Jamtala bazar Krishnapur Road.	3.80	1.72	1.72	0.00	0.00	0.00	1	0.60	0	0.00
244194019	Kanchanpur R&H Road.-Kurapara Battala Rd	3.25	1.03	0.00	1.03	0.00	0.00	1	0.60	0	0.00
244194020	Dhakhin Ramnagor-Moharjpur Rd	4.00	7.25	6.75	0.50	0.00	0.00	4	2.10	0	0.00
244194021	Baribathan - Paglakani Major.	3.75	1.86	1.86	0.00	0.00	0.00	1	0.60	0	0.00
244194023	Baribathan -Gilapole Rd.	3.50	3.79	3.67	0.00	0.12	0.00	2	5.50	0	0.00
244194024	Mathurampur R&h.Road - Jargram.	3.50	3.15	1.73	0.00	1.42	0.00	1	39.00	0	0.00
244194025	Bablatala -Mohishakundu Via Lakhmekoal	3.25	5.18	2.75	0.83	1.60	0.00	2	2.60	0	0.00
244194026	Mokimpur HBB Rd - Panch Kilometre Post Rd	3.50	4.42	4.42	0.00	0.00	0.00	3	1.80	0	0.00
244194027	Arappur Bus Station - Khajura Trimohoni Road.	3.50	3.51	1.14	1.76	0.62	0.00	1	0.60	0	0.00
244194028	Dingamari - Harinakundu Road.	3.65	1.25	0.77	0.00	0.48	0.00	1	0.60	0	0.00
244194029	Chalkpara - Nabaganga Rd	3.00	0.39	0.00	0.00	0.39	0.00	1	0.60	0	0.00
244194030	Hamdha BC Road - Magur R & H Road	3.00	2.10	0.00	2.10	0.00	0.00	3	2.70	0	0.00
244194031	Chotto Kamarkundu R&H - Chotto Kamarkundu Village	3.00	0.90	0.90	0.00	0.00	0.00	1	0.30	0	0.00
244194032	Gobindapur R&H - Khudrapara	3.00	2.08	0.48	1.60	0.00	0.00	2	1.95	0	0.00
244194033	Bhutiargati Pucca Road - Khudrapara	3.00	2.37	2.22	0.15	0.00	0.00	1	0.60	0	0.00
244194034	Arappur Bus Stand - Arappara R&H Road	3.00	0.93	0.00	0.93	0.00	0.00	1	0.60	0	0.00
244194035	Arappur Bus Stand R&H - Char Muraridah R&H Road	3.60	4.55	1.90	1.00	1.65	0.00	6	35.75	0	0.00
244194036	Cadet Collage R&H - Murridaha	3.00	1.24	1.24	0.00	0.00	0.00	1	0.60	0	0.00
244194038	Two Mile Post R&H Road - Nabaganga River	3.50	0.92	0.92	0.00	0.00	0.00	0	0.00	0	0.00
244194039	Porahati R&H Road - Kalitala	4.00	0.85	0.85	0.00	0.00	0.00	0	0.00	0	0.00
244194040	Bhupatipur R&H Road - Kutipara	4.00	0.78	0.78	0.00	0.00	0.00	0	0.00	0	0.00
244194041	Porahati R&H Road - Paddar Bari	4.00	0.96	0.96	0.00	0.00	0.00	0	0.00	0	0.00
244194042	Ghoramara R&H Road - Bejoypur Bridge	3.50	2.25	0.00	2.25	0.00	0.00	0	0.00	0	0.00
244194044	Bakri Bazar - Kodalia GCC Road	3.25	5.15	5.15	0.00	0.00	0.00	0	0.00	0	0.00
244194046	Aruakandi R&H - Kalamonkhali Bazar	4.00	3.55	2.85	0.00	0.70	0.00	3	2.70	0	0.00
244194050	Kushabaria GCC Road - Bamonail via Miakundu	3.50	4.50	2.95	1.41	0.14	0.00	1	3.00	0	0.00
244194051	Chando GCC Road - Jalahar	3.90	5.15	5.15	0.00	0.00	0.00	1	0.60	0	0.00

BASIC INFORMATION OF ROAD

DIVISION : KHULNA

DISTRICT : JHENAI DAH

ROAD CODE	ROAD NAME	CREST WIDTH (m)	TOTAL LENGTH (Km)	SURFACE TYPE-WISE BREAK-UP (Km)				STRUCTURE		EXISTING GAP	
				EARTHEN	FLEXIBLE PAVEMENT (BC)	BRICK PAVEMENT (WBM/HBB/BFS)	RIGID PAVEMENT (CC/RCC)	NUMBER	SPAN (m)	NUMBER	SPAN (m)
1	2	3	4	5	6	7	8	9	10	11	12
244194053	Kushobaria GCC Road-Jaduria	3.50	1.35	1.35	0.00	0.00	0.00	1	0.60	0	0.00
244194057	Chotto Kamarkundu R&H Road - Borokamarkundu	2.90	3.22	2.79	0.00	0.43	0.00	3	2.20	0	0.00
244194058	Chudanga Mosque R&H - Uttor Kastosagra	3.75	2.15	2.15	0.00	0.00	0.00	1	0.60	0	0.00
244194060	Dakhin Durgapur-Naldanga road	3.00	1.67	1.67	0.00	0.00	0.00	1	0.60	0	0.00
244194061	Khorasumi Ajit Mondol House - Armukhi GCC Road	3.25	3.65	3.65	0.00	0.00	0.00	1	0.30	0	0.00
244194063	Nrisinmapur R&H Road - Jatrapur	4.00	2.68	2.68	0.00	0.00	0.00	1	0.60	0	0.00
244194064	Jhenidah Collectorate office(R&H) - Mohisahkundu road.	4.00	1.00	0.00	1.00	0.00	0.00	1	0.60	0	0.00
244194066	Purbo Tatultola to Surat	3.65	3.50	3.50	0.00	0.00	0.00	3	2.80	0	0.00
244194067	Surat to Dogachi village	3.90	4.10	4.10	0.00	0.00	0.00	3	14.40	0	0.00
244194069	Madhubpur to chandipur Bazar	3.65	3.60	3.60	0.00	0.00	0.00	1	1.50	0	0.00
244194070	Chandipur bazer - Kasempur Village	3.25	4.00	4.00	0.00	0.00	0.00	3	2.20	0	0.00
244194071	Bagutia GCC Road - Ghorsal Village	3.25	2.42	2.42	0.00	0.00	0.00	1	0.60	0	0.00
244194072	Chutlia R&H -Bagutia via Kharashani Rd	4.00	8.91	8.51	0.40	0.00	0.00	4	6.80	0	0.00
244194074	Dak Bangla Bazar R&H Rd - Nobogonga River	3.00	0.50	0.50	0.00	0.00	0.00	1	0.60	0	0.00
244194076	Sadhuhati U.P H/Q- Modhuhati U.P H/Q	4.00	5.85	3.73	2.12	0.00	0.00	8	12.95	0	0.00
244194078	Ghorshal up office -Bamonail Bazer via Tekari Bazer(St. Kushabaria bazer)	3.50	7.82	2.28	5.54	0.00	0.00	5	57.80	1	50.00
244194079	Ghorsal up office -Kushobaria Bazer	3.50	1.50	1.50	0.00	0.00	0.00	2	6.30	0	0.00
244194081	Holidani up office - Chondipur Bazer	4.00	6.28	2.78	3.50	0.00	0.00	2	21.85	0	0.00
244194082	Kalichoran up office - Sotokamerkundo Bazer	3.50	2.00	2.00	0.00	0.00	0.00	0	0.00	0	0.00
244194083	Aurikandi - Porahati up office	3.50	2.00	2.00	0.00	0.00	0.00	1	0.60	0	0.00
244194084	Naricalbaria GCC Rd - Sonatonpur AKra	3.00	2.23	2.23	0.00	0.00	0.00	1	0.60	0	0.00
244194086	Muktarampur-Jitol Rd	3.50	2.90	2.90	0.00	0.00	0.00	1	0.60	0	0.00
244194087	Kushabaria bazar-Kola GC via Bamonail bazar	4.00	5.00	5.00	0.00	0.00	0.00	2	1.20	0	0.00
244194088	Ganna GC-Chandipur hat via porabakri batai bazar	4.20	9.00	9.00	0.00	0.00	0.00	0	0.00	0	0.00
244194089	Chorkol bazar-Laxmipur via sreerampur daspara wari(Sadar part)	4.40	4.00	4.00	0.00	0.00	0.00	0	0.00	0	0.00
244194090	Amerchara bazar-Katlamari bazar	4.20	5.00	5.00	0.00	0.00	0.00	0	0.00	0	0.00
244194091	Baliadanga bazar- Kastosagra bazar	4.00	5.00	5.00	0.00	0.00	0.00	0	0.00	0	0.00
244194092	Baniabohu hat- Bashudevpur hat (Sadar part)	4.00	5.00	5.00	0.00	0.00	0.00	0	0.00	0	0.00
244194093	Ghorshal taltola para hat-Baghutia hat via shalkupa village	4.00	6.00	6.00	0.00	0.00	0.00	0	0.00	0	0.00
244194094	Kharikhali bazar -Jatrapur bazar	4.00	3.50	3.50	0.00	0.00	0.00	0	0.00	0	0.00
244194095	Tetultola bazar - Bagutia bazar via Narayanpur	4.00	9.00	9.00	0.00	0.00	0.00	0	0.00	0	0.00
244194097	Bakri bazar- Durgapur bazar via Noroharidra	4.00	4.50	4.50	0.00	0.00	0.00	0	0.00	0	0.00
244194098	Bashudevpur hat-Bijoypur hat	4.00	10.00	10.00	0.00	0.00	0.00	0	0.00	0	0.00
244194099	Porahati bazar-Bashudevpur hat	4.00	6.00	6.00	0.00	0.00	0.00	0	0.00	0	0.00
244194100	Moharajpur UP HQ- Sundarpur Durgapur UP HQ via Horipur(sadar part)	4.25	4.00	4.00	0.00	0.00	0.00	3	1.80	0	0.00
244194101	Furshhundi UP HQ- Kushabaria hat via Laxmipur,Marundi	4.20	9.00	9.00	0.00	0.00	0.00	4	2.40	0	0.00
244194102	Shaduhati UP HQ- Shadhuhati bazar rd.	4.25	3.00	3.00	0.00	0.00	0.00	0	0.00	0	0.00
244194103	Surat UP office-Laudia via Ratonhat R&H (Upazila HQ)(From 4085)	4.20	7.00	7.00	0.00	0.00	0.00	0	0.00	0	0.00
244194104	Surat UP HQ-Chutlia R&H (Upazila HQ) via Bagdanga(From 4075)	4.25	4.00	4.00	0.00	0.00	0.00	4	2.40	0	0.00
244194105	Holidhani UP HQ- Shakhariidaha bazar rd.(Sadar part)	4.20	3.00	3.00	0.00	0.00	0.00	2	60.60	0	0.00
244194106	Holidhani UP HQ-Lebutola hat via pprotabpur	4.20	3.00	3.00	0.00	0.00	0.00	0	0.00	0	0.00
244194107	Holidhani UP HQ=Amerchara bazar via Kola rd.	4.30	4.00	4.00	0.00	0.00	0.00	3	18.00	0	0.00
244194108	Saganna UP HQ- Narayanpur bazar rd.	4.20	4.00	4.00	0.00	0.00	0.00	0	0.00	0	0.00
244194109	Saganna UP HQ-Katlamari bazar via chadpur,Bakshipur rd.	4.20	6.00	6.00	0.00	0.00	0.00	0	0.00	0	0.00
244194110	Saganna UP HQ-Sonatonpur hat (Sadar part)rd.(From 5008)	4.00	6.00	6.00	0.00	0.00	0.00	0	0.00	0	0.00
244194111	Padmakar UP HQ- Goalpara bazar via laxmipur,sreerampur rd(From 4080&4047)	4.20	5.00	5.00	0.00	0.00	0.00	0	0.00	0	0.00
244194112	Padmakar UP HQ- Horishonkarpur UP HQ via lohajong,sutulia rd st from RT college.	4.30	6.00	6.00	0.00	0.00	0.00	0	0.00	0	0.00
244194113	Naldanga UP HQ-Salavora bazar(Sadar part)(From 5119)	4.40	4.00	4.00	0.00	0.00	0.00	0	0.00	0	0.00
244194114	Naldanga UP HQ-Tetultala bazar(From 4068)	4.20	7.50	7.50	0.00	0.00	0.00	0	0.00	0	0.00

BASIC INFORMATION OF ROAD

DIVISION : KHULNA

DISTRICT : JHENAIDAH

ROAD CODE	ROAD NAME	CREST WIDTH (m)	TOTAL LENGTH (Km)	SURFACE TYPE-WISE BREAKE-UP (Km)				STRUCTURE		EXISTING GAP		
				EARTHEN	FLEXIBLE PAVEMENT (BC)	BRICK PAVEMENT (WBM/HBB/ BFS)	RIGID PAVEMENT (CC/RCC)	NUMBER	SPAN (m)	NUMBER	SPAN (m)	
1	2	3	4	5	6	7	8	9	10	11	12	
244194115	Bakri bazar- Nittyanondopur UP HQrd.(Sadar part))	4.00	5.00	5.00	0.00	0.00	0.00	0	0.00	0	0.00	
244194116	Horishonkarpur UP HQ-Abaipur UP HQ(Sadar Part)	4.00	3.50	3.50	0.00	0.00	0.00	0	0.00	0	0.00	
244194117	Porahati UP HQ-Joybangla bazar rd.(Sadar part)(From 5060 & 5068)	4.20	5.00	5.00	0.00	0.00	0.00	0	0.00	0	0.00	
244194118	Porahati UP HQ-Porahati bazar rd.(From 4037&5064)	4.20	4.00	4.00	0.00	0.00	0.00	0	0.00	0	0.00	
244194119	Kumrabaria UP HQ-Lebutola hat via Konejput rd.(From 4073&5020)	4.20	3.50	3.50	0.00	0.00	0.00	0	0.00	0	0.00	
VILLAGE ROAD-A TOTAL: 94 Nos. Road				360.70	322.03	30.11	8.55	0.00	124	355.70	2	65.00

ROAD TYPE : VILLAGE ROAD-B

244195001	Gobindapur - Zibna Rd	3.25	1.20	1.20	0.00	0.00	0.00	1	0.60	0	0.00
244195002	Gobindapur Trimohoni Toten Mile Road.	3.50	1.25	1.25	0.00	0.00	0.00	1	0.60	0	0.00
244195003	Matikumra - Asannagar Road.	3.25	2.18	2.18	0.00	0.00	0.00	1	0.30	0	0.00
244195004	Narayanpur Trimohoni - Gobrapara Ghat.	3.00	0.86	0.86	0.00	0.00	0.00	1	0.30	0	0.00
244195005	Sarutia Ghat - Mamunsia.	3.00	2.05	2.05	0.00	0.00	0.00	1	0.30	0	0.00
244195006	Mamunsia Mosque - Mamunsia Daugatala.	3.00	1.23	1.23	0.00	0.00	0.00	1	0.60	0	0.00
244195007	Mamunsia A.Mabub,s House - Gopalpur Amin Hossains House.	3.00	1.15	1.15	0.00	0.00	0.00	1	0.60	0	0.00
244195009	Dakbangla Bazar - Nathkudu Road.	3.00	0.98	0.98	0.00	0.00	0.00	0	0.00	0	0.00
244195010	Baidanga - Bhaturia.	3.50	0.70	0.70	0.00	0.00	0.00	1	0.60	0	0.00
244195012	Nathkundu Non Govt Pry. School - Nathkundu Rd.	3.00	1.95	1.95	0.00	0.00	0.00	1	0.60	0	0.00
244195013	Kola R&H Road - Ramchandrapur	3.00	1.30	1.30	0.00	0.00	0.00	1	0.30	0	0.00
244195014	Ramchandrapur Boropukur - Holidhani	3.00	1.97	1.97	0.00	0.00	0.00	1	0.60	0	0.00
244195015	Holidhani Mosque - Sonardair	3.00	1.20	1.20	0.00	0.00	0.00	1	1.20	0	0.00
244195016	Katlamari Ghat - Natabaria Mosque	3.50	2.23	2.23	0.00	0.00	0.00	2	0.90	0	0.00
244195017	Nagarbathan R&H - Kutidurgapur	3.50	2.15	2.15	0.00	0.00	0.00	2	1.50	0	0.00
244195018	Sankarpur Rajib Ali House - Berosula Bahar Ali House	3.50	3.65	3.65	0.00	0.00	0.00	0	0.00	0	0.00
244195019	Nebutala R&H Road - Hangra Khal Road	3.25	2.00	2.00	0.00	0.00	0.00	0	0.00	0	0.00
244195020	Kumbaria Ramjan Ali House - Nagarbathan Road	3.25	1.65	1.65	0.00	0.00	0.00	0	0.00	0	0.00
244195021	Dhopabila Masjidpara - Garamara	3.50	2.83	2.83	0.00	0.00	0.00	0	0.00	0	0.00
244195022	Aswasthali Abul Master House - Durgapur Road	3.50	1.20	1.20	0.00	0.00	0.00	0	0.00	0	0.00
244195023	Kharagoda HBB Road - Kotchandpur Galalpur Ghat	3.75	1.67	1.67	0.00	0.00	0.00	0	0.00	0	0.00
244195024	Kharagoda Road - Galalpur Ghat	3.00	0.83	0.83	0.00	0.00	0.00	0	0.00	0	0.00
244195025	Kutidurgapur HBB Road - Kutidurgapur Jalil Khan House	3.00	1.65	1.65	0.00	0.00	0.00	0	0.00	0	0.00
244195026	Kutidurapur Yeakub Hossains House - Kutidurapur HBB Road.	3.00	0.70	0.70	0.00	0.00	0.00	0	0.00	0	0.00
244195027	Pashim Gopinathpur - Gunna Bazar Road.	4.00	2.45	2.45	0.00	0.00	0.00	0	0.00	0	0.00
244195028	Gunna Bazar - Bhabandpur Village.	3.00	2.21	2.21	0.00	0.00	0.00	0	0.00	0	0.00
244195029	Gunna HBB Road.	3.00	1.10	1.10	0.00	0.00	0.00	0	0.00	0	0.00
244195030	Bashipara - Paikpara Trimohoni.	3.00	1.28	1.28	0.00	0.00	0.00	0	0.00	0	0.00
244195031	Uttor Bhabanipur R&H Road - Non Govt.Pry.School.	3.65	0.95	0.95	0.00	0.00	0.00	0	0.00	0	0.00
244195032	Kulbaria South Side - Kulbaria Barek Mia,s House.	3.04	1.04	1.04	0.00	0.00	0.00	0	0.00	0	0.00
244195033	Kanuhorpur Road - Kulbaria Mahatab Uddin,s House.	3.50	2.45	2.45	0.00	0.00	0.00	0	0.00	0	0.00
244195034	Kulbaria Uttarpara Mosque - Khamarail.	3.50	3.78	3.78	0.00	0.00	0.00	0	0.00	0	0.00
244195035	Dakshin Ramnagar High School-Kaligonj Kharagodar Hbb Road.	3.00	1.51	1.51	0.00	0.00	0.00	0	0.00	0	0.00
244195036	Borokharikhali - Defolbaria Dider Box House.	4.00	0.55	0.55	0.00	0.00	0.00	0	0.00	0	0.00
244195037	Moharajapur Trimohoni - Bhoratpur Serajuddin,s House.	4.00	2.63	2.63	0.00	0.00	0.00	0	0.00	0	0.00
244195038	Bharatpur Karim Ali,s House - Khamarail Jamtala.	3.50	1.18	1.18	0.00	0.00	0.00	0	0.00	0	0.00
244195039	Defolbaria Road - Khamarail Village.	3.65	0.85	0.85	0.00	0.00	0.00	0	0.00	0	0.00
244195040	Chandpur - Kanuhorpur.	3.00	3.55	3.55	0.00	0.00	0.00	0	0.00	0	0.00
244195041	Bishoykhali -Kanuharpur	0.90	3.65	3.65	0.00	0.00	0.00	0	0.00	0	0.00
244195042	Fakirabad Amir Ali,s House Krishnapur Road.	3.65	1.15	1.15	0.00	0.00	0.00	0	0.00	0	0.00
244195043	Rautail R&H Road- Mothorapur.	3.00	2.30	2.30	0.00	0.00	0.00	0	0.00	0	0.00
244195044	Jargram Jamtala - Rautail R&H Road.	3.65	1.60	1.60	0.00	0.00	0.00	0	0.00	0	0.00
244195045	Nagar bathan Bazar R&H Road - Hamirhati.	3.50	0.19	0.19	0.00	0.00	0.00	0	0.00	0	0.00

BASIC INFORMATION OF ROAD

DIVISION : KHULNA

DISTRICT : JHENAIDAH

ROAD CODE	ROAD NAME	CREST WIDTH (m)	TOTAL LENGTH (Km)	SURFACE TYPE-WISE BREAK-UP (Km)				STRUCTURE		EXISTING GAP	
				EARTHEN	FLEXIBLE PAVEMENT (BC)	BRICK PAVEMENT (WBM/HBB/ BFS)	RIGID PAVEMENT (CC/RCC)	NUMBER	SPAN (m)	NUMBER	SPAN (m)
1	2	3	4	5	6	7	8	9	10	11	12
244195046	Charkhajura Golam Nabi House - Chaklapara Road.	3.25	1.84	1.84	0.00	0.00	0.00	0	0.00	0	0.00
244195047	Khajura pucca road - Mokimpur Road.	3.00	2.31	1.85	0.00	0.46	0.00	1	0.60	0	0.00
244195048	Chaklapara - Mohisakundu Road.	3.00	1.48	0.00	1.48	0.00	0.00	0	0.00	0	0.00
244195049	Arappur City Collage - Khalura Trimohoni.	3.00	2.30	1.90	0.00	0.40	0.00	1	0.60	0	0.00
244195050	Pobahati Udaipur Road - Pobahati Village.	3.00	0.95	0.95	0.00	0.00	0.00	0	0.00	0	0.00
244195051	Gobindapur - Udaipur Road.	3.25	0.75	0.00	0.00	0.75	0.00	0	0.00	0	0.00
244195052	Udaipur - Bashudebpur Bridge.	3.25	2.15	2.15	0.00	0.00	0.00	0	0.00	0	0.00
244195053	Pobahati Btidge - Udaipur Village.	3.00	1.45	1.15	0.00	0.30	0.00	0	0.00	0	0.00
244195054	Dhanharia R&H Road - Udaipur village.	3.00	1.20	1.20	0.00	0.00	0.00	0	0.00	0	0.00
244195055	Kulchara R&H Road - Rupdah.	3.00	3.95	3.95	0.00	0.00	0.00	0	0.00	0	0.00
244195056	Hiradanga - Kulchara Village.	3.00	1.28	1.28	0.00	0.00	0.00	0	0.00	0	0.00
244195057	Bashudebpur - Kulchara.	3.00	2.44	2.44	0.00	0.00	0.00	0	0.00	0	0.00
244195058	Baliadanga Madrasa - Kanshi Govt. pry.school.	3.00	2.40	2.40	0.00	0.00	0.00	0	0.00	0	0.00
244195059	Chapri Mondolpara - Kongahi village.	2.75	1.70	1.70	0.00	0.00	0.00	0	0.00	0	0.00
244195060	Mdhupur Bhatai Road - Dhalgram.	3.65	3.65	3.65	0.00	0.00	0.00	0	0.00	0	0.00
244195062	Chapri - Durgapur Govt. Pty.School.	3.00	1.25	1.25	0.00	0.00	0.00	0	0.00	0	0.00
244195063	Bejoypur Bridge - Kannada.	4.00	1.78	0.00	1.78	0.00	0.00	1	4.80	0	0.00
244195064	Modupur Bazar - Dhanharia Burir Bari.	3.75	3.20	3.20	0.00	0.00	0.00	0	0.00	0	0.00
244195065	Bsudabpur Bazar - Nakail.	3.25	3.15	3.15	0.00	0.00	0.00	0	0.00	0	0.00
244195066	Hiradanga School - Rupdha village.	2.75	4.40	4.40	0.00	0.00	0.00	0	0.00	0	0.00
244195067	Modhupur Bazar - Bejoypur Village.	3.00	2.65	2.65	0.00	0.00	0.00	0	0.00	0	0.00
244195069	Uttar Durgapur Pry. School - Porabakri Naraharidah.	3.25	3.60	3.30	0.30	0.00	0.00	0	0.00	0	0.00
244195070	Bakri bazar - Sapkhola.	2.75	1.69	1.69	0.00	0.00	0.00	0	0.00	0	0.00
244195071	Pora Bakri Village - Pora Bakri Beel.	1.50	1.00	1.00	0.00	0.00	0.00	0	0.00	0	0.00
244195072	Huda Bakri Village - Huda Bakri Beel.	2.50	1.20	1.20	0.00	0.00	0.00	0	0.00	0	0.00
244195073	Poranpur Trimohoni - Goyeshpur.	2.75	2.00	2.00	0.00	0.00	0.00	0	0.00	0	0.00
244195074	Pakri Kodalia Road - Poranpur Beel.	2.75	1.65	1.65	0.00	0.00	0.00	0	0.00	0	0.00
244195075	Abaipur - Bagni Namosudrapara.	2.75	3.20	3.20	0.00	0.00	0.00	0	0.00	0	0.00
244195076	Jugni GCC Road - Sreepur.	2.80	1.30	1.30	0.00	0.00	0.00	0	0.00	0	0.00
244195077	Rajdharpur Pry.School - Sutulia Non-Govt.Pty.School.	3.25	3.98	3.98	0.00	0.00	0.00	0	0.00	0	0.00
244195078	Kashimpur R&H Road - Bazitpur Village.	2.75	1.77	1.77	0.00	0.00	0.00	0	0.00	0	0.00
244195079	Luhajang Sayamla Khnli Tirdha R&H Road.	2.80	1.85	1.85	0.00	0.00	0.00	0	0.00	0	0.00
244195080	Gopalpur Bazar R&H Road - Tirdah Village.	3.00	1.00	1.00	0.00	0.00	0.00	0	0.00	0	0.00
244195081	Tirodah - Lakshmpur R&H Road.	4.50	6.90	6.55	0.35	0.00	0.00	0	0.00	0	0.00
244195082	Tirodah GCC Road -Khulumberbaria	3.00	2.30	2.30	0.00	0.00	0.00	1	1.00	0	0.00
244195083	Laks,ipur A.Aziz Mamber,s House -Lakshmpur M/H/ House.	3.00	1.13	1.13	0.00	0.00	0.00	0	0.00	0	0.00
244195084	Putia G/H/ School - Chhayail.	3.00	3.11	3.11	0.00	0.00	0.00	0	0.00	0	0.00
244195085	Kolomonkhali Road - Goalpara Punta.	3.00	1.71	1.71	0.00	0.00	0.00	0	0.00	0	0.00
244195086	Tikari Bazar - Benga Village.	3.50	1.00	1.00	0.00	0.00	0.00	0	0.00	0	0.00
244195087	Jithor Bhabanipur Village - Miakundu Trimohoni.	3.50	1.00	1.00	0.00	0.00	0.00	0	0.00	0	0.00
244195088	Kulchara - Pabahati Village.	3.00	2.60	2.60	0.00	0.00	0.00	0	0.00	0	0.00
244195089	Bamonail - Dohokola ghat Road.	3.00	2.70	2.70	0.00	0.00	0.00	0	0.00	0	0.00
244195090	Bamonail Bazar - Bamonail Village.	3.00	2.15	2.15	0.00	0.00	0.00	0	0.00	0	0.00
244195091	Chando GCC Road - Chando Pir,s mango Tree.	3.00	0.60	0.60	0.00	0.00	0.00	0	0.00	0	0.00
244195092	Ghorsal South Side - Jhapar Khal.	2.75	1.30	1.30	0.00	0.00	0.00	0	0.00	0	0.00
244195093	Pucca Village - Ghorsal Village.	3.00	1.55	1.55	0.00	0.00	0.00	0	0.00	0	0.00
244195094	Ghorsal Uttor Para - Pucca village.	3.00	1.30	1.30	0.00	0.00	0.00	0	0.00	0	0.00
244195095	Jaduria - Pucca Village Road.	3.00	0.63	0.63	0.00	0.00	0.00	0	0.00	0	0.00
244195096	Narikalbaria Ghorsal Road - Mia kundu.	3.50	3.08	3.08	0.00	0.00	0.00	0	0.00	0	0.00
244195098	Mururia - Bamonail Village Road	3.00	2.20	2.20	0.00	0.00	0.00	0	0.00	0	0.00
244195099	Gaduria - Pucca Village Road	3.00	0.63	0.63	0.00	0.00	0.00	0	0.00	0	0.00
244195100	Nachna - Kalichandpur U.P.	3.00	2.70	2.70	0.00	0.00	0.00	0	0.00	0	0.00
244195101	Barokmerkundo- Noorul Khan House road.	3.00	0.60	0.60	0.00	0.00	0.00	0	0.00	0	0.00
244195102	Kalicharanpur Das para - Manderbaria HBB road	2.70	0.78	0.78	0.00	0.00	0.00	0	0.00	0	0.00
244195103	Beliadanga Govt Pry. School - Bakuakhal	3.00	1.12	1.12	0.00	0.00	0.00	0	0.00	0	0.00
244195106	Bitti Bagdanga - Joyrampur	3.25	1.65	1.65	0.00	0.00	0.00	0	0.00	0	0.00
244195107	Bagdanga - Krishnopur	3.25	1.70	1.70	0.00	0.00	0.00	0	0.00	0	0.00

BASIC INFORMATION OF ROAD

DIVISION : KHULNA

DISTRICT : JHENAIDAH

ROAD CODE	ROAD NAME	CREST WIDTH (m)	TOTAL LENGTH (Km)	SURFACE TYPE-WISE BREAKE-UP (Km)				STRUCTURE		EXISTING GAP	
				EARTHEN	FLEXIBLE PAVEMENT (BC)	BRICK PAVEMENT (WBM/HBB/BFS)	RIGID PAVEMENT (CC/RCC)	NUMBER	SPAN (m)	NUMBER	SPAN (m)
1	2	3	4	5	6	7	8	9	10	11	12
244195108	Dhananjoypur GCC Road - Fursundi	3.00	2.10	2.10	0.00	0.00	0.00	0	0.00	0	0.00
244195109	Kallanpur Trimohoni - Surat	3.00	3.75	3.75	0.00	0.00	0.00	0	0.00	0	0.00
244195110	Bitti Bagdanga - Surat	2.50	1.00	1.00	0.00	0.00	0.00	0	0.00	0	0.00
244195111	Surat U.P. Office - Surat Moslem Mondal House	3.00	0.93	0.93	0.00	0.00	0.00	0	0.00	0	0.00
244195112	Huda Surat - Surat Road	2.50	0.53	0.53	0.00	0.00	0.00	0	0.00	0	0.00
244195113	Chutlia Arapara - Rathanhat	3.00	1.87	1.87	0.00	0.00	0.00	0	0.00	0	0.00
244195114	Karatipara Village - Kharasani	4.50	4.11	4.11	0.00	0.00	0.00	1	2.50	0	0.00
244195115	Narayanpur - Karatipara	3.50	1.55	1.55	0.00	0.00	0.00	0	0.00	0	0.00
244195116	Garijala Non Gov.Pry./S - Garijala Trimohoni	3.25	0.92	0.92	0.00	0.00	0.00	0	0.00	0	0.00
244195117	Jatrapur - Cheunia Jamtala	3.00	1.13	1.13	0.00	0.00	0.00	0	0.00	0	0.00
244195118	Khendapara - Jatrapur	2.75	1.59	1.59	0.00	0.00	0.00	0	0.00	0	0.00
244195120	Bashudepur Bazar - Hiradanga	3.25	1.10	1.10	0.00	0.00	0.00	0	0.00	0	0.00
244195121	Kastosagra Non Govt. Pry/S - Bitti Bagdanga	3.25	2.48	2.48	0.00	0.00	0.00	0	0.00	0	0.00
244195122	Chandali - Kashimpur Rd	3.50	5.80	5.80	0.00	0.00	0.00	0	0.00	0	0.00
244195123	Dhopabila - Sailmari Bazar	3.50	3.40	3.40	0.00	0.00	0.00	0	0.00	0	0.00
244195125	Nachna Mosque - Ratan hat	3.00	1.20	1.20	0.00	0.00	0.00	0	0.00	0	0.00
244195127	Bishoykhali R&H Rd - Keshobpur Village	3.50	2.00	2.00	0.00	0.00	0.00	0	0.00	0	0.00
244195128	Munuria Bazar - Dakhin Narayanpur Rd	3.00	1.00	1.00	0.00	0.00	0.00	0	0.00	0	0.00
244195129	Dakhin Narayanpur GCC Rd - Dakhin sikarpur GCC Rd	3.00	1.25	1.25	0.00	0.00	0.00	0	0.00	0	0.00
244195130	Baliadanga- Kongshi Village Road.	3.00	1.50	1.50	0.00	0.00	0.00	0	0.00	0	0.00
244195131	Dogachi HBB Rd - Kallanpur Village	3.00	0.60	0.60	0.00	0.00	0.00	0	0.00	0	0.00
244195132	Chutlia Kalitola -Tatultola Bazer.	3.00	1.00	1.00	0.00	0.00	0.00	0	0.00	0	0.00
244195133	Dhanonjaypur Bazar to kaChatola Bazar via Somospur Morandhi	3.50	3.50	3.50	0.00	0.00	0.00	0	0.00	0	0.00
VILLAGE ROAD-B TOTAL: 123 Nos. Road			232.27	226.45	3.91	1.91	0.00	21	18.50	0	0.00
JHENAIDAH-S UPAZILA TOTAL: 265 Nos. Road			964.49	769.48	160.59	34.42	0.00	477	1322.03	2	65.00