

ROAD MAP MONIRAMPUR UPAZILA JESSORE DISTRICT

SADAR UPAZILA

ABHAYANAGAR UPAZILA

JHIKARGACHHA UPAZILA

KESHABPUR UPAZILA

KALAROA UPAZILA
SATKHIRA DISTRICT

LEGEND

Administrative Boundary

- International Boundary
- District Boundary
- Upazila Boundary
- Union Boundary
- Municipal Boundary

Administrative HQs

- District HQ
- Upazila HQ
- Union HQ

Physical Infrastructures

- National Highways
- Regional Highways
- Zila Road
- Upazila Road (Pucca)
- Upazila Road (Katcha)
- Union Road (Pucca)
- Union Road (Katcha)
- Village Road A (Pucca)
- Village Road A (Katcha)
- Village Road B (Pucca)
- Village Road B (Katcha)
- Paurashava Road
- Railway Network
- Embankment
- Telecommunication line
- Power Transmission Line

Natural Features

- Wide River
- Water Bodies
- Sandy Area
- Khal
- Forest
- Hill

Socio-Economic Infrastructures

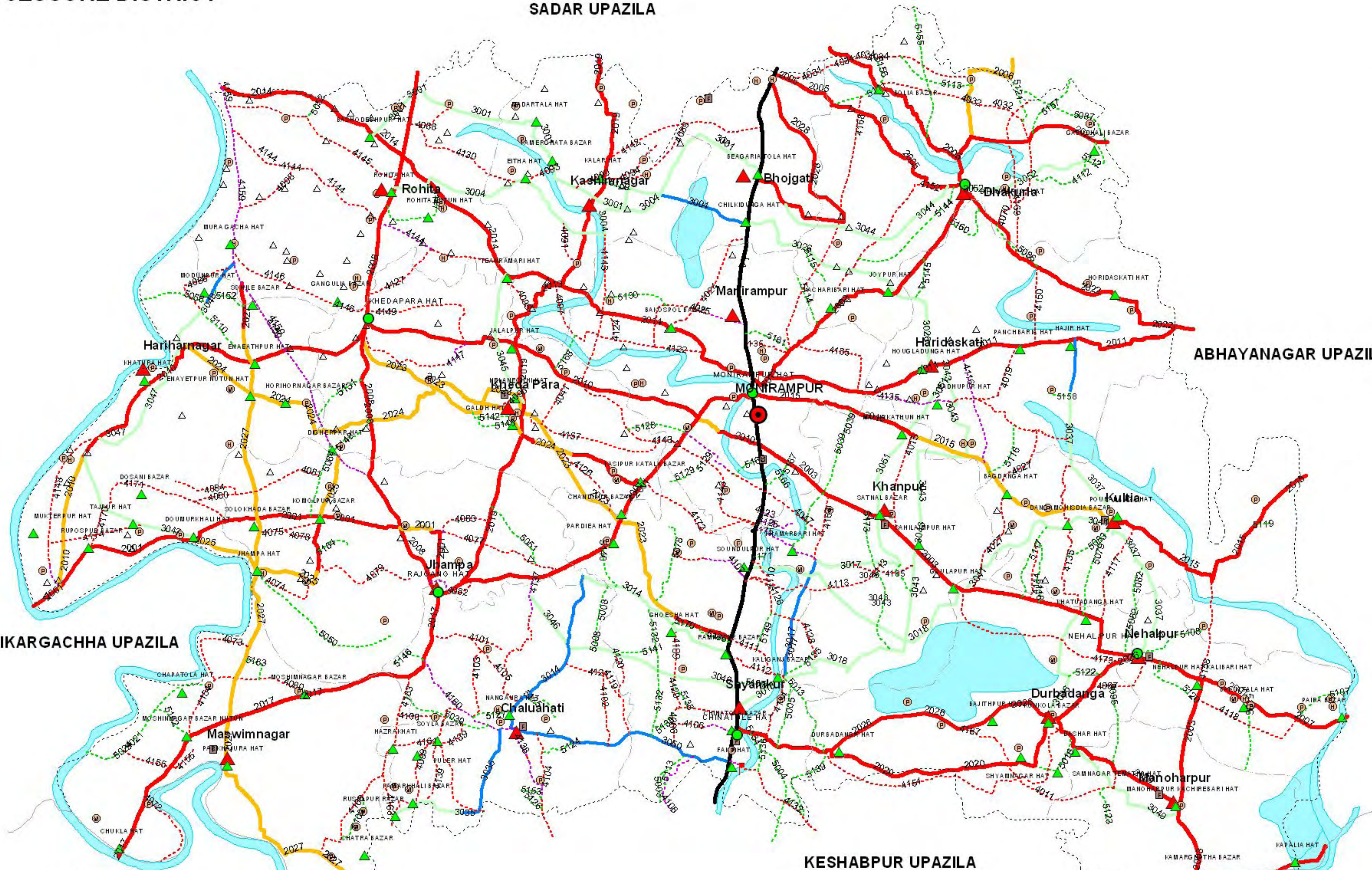
- Growth Centre
- Small Hat/Bazar
- Police Station
- Upazila Health Complex
- Family welfare Centre
- Community Clinic
- Post Office
- College
- High School
- Primary School
- Madrasa
- Mosque

Compiled from : LGED Upazila Base Maps 1954-95, Landat TM 1958,
GPS Survey 1993 and Field Checking in November 2004
Projection : Lambert's Conformal Conic

PREPARED BY: GIS UNIT
LOCAL GOVERNMENT ENGINEERING DEPARTMENT



SCALE
0 0.5 1.0 Kilometres
R.F. 1:100,000



BASIC INFORMATION OF ROAD

DIVISION : KHULNA

DISTRICT : JESSORE

ROAD CODE	ROAD NAME	CREST WIDTH (m)	TOTAL LENGTH (Km)	SURFACE TYPE-WISE BREAK-UP (Km)				STRUCTURE		EXISTING GAP	
				EARTHEN	FLEXIBLE PAVEMENT (BC)	BRICK PAVEMENT (WBM/HBB/BFS)	RIGID PAVEMENT (CC/RCC)	NUMBER	SPAN (m)	NUMBER	SPAN (m)
1	2	3	4	5	6	7	8	9	10	11	12

UPAZILA : MONIRAMPUR

ROAD TYPE : UPAZILA ROAD

241612001	Monirampur-Bakra-Baganchara-Sonabazar-Benapole road (UZR #467)	7.00	20.35	0.00	20.35	0.00	0.00	34	66.13	0	0.00	
241612002	Monirampur GC- Dhakuri GC Road	7.00	7.46	0.00	2.71	4.75	0.00	15	51.63	0	0.00	
241612003	Monirampur - Nehalpur - Kapalia road (UZR #431)	6.00	21.00	0.00	21.00	0.00	0.00	34	51.50	0	0.00	
241612005	Kuadah Bazar-Dhakuria Bazar-Sutighata Bridge road. (UZR #462)	6.00	10.78	0.00	10.78	0.00	0.00	41	29.19	0	0.00	
241612006	Dhakuria GC- Rupida GC Road	6.50	3.50	2.18	1.32	0.00	0.00	11	25.37	0	0.00	
241612007	Nehalpur GC - Payria GC via Takerghat	6.80	4.16	0.00	0.00	4.16	0.00	13	60.55	0	0.00	
241612008	Pulerhat RHD- Rajgonj GC	6.50	12.60	0.00	12.60	0.00	0.00	34	41.60	0	0.00	
241612010	Monirampur - Mukterpur road (UZR #459)	6.50	22.10	3.45	18.65	0.00	0.00	49	62.00	2	1.50	
241612011	Monirampur - Nowapara - Sundalia Road (UZR #437)	6.40	10.95	0.00	10.95	0.00	0.00	19	57.60	0	0.00	
241612014	Monirampur GC-Jhikargacha GC Road	6.00	16.10	0.00	16.10	0.00	0.00	16	42.10	0	0.00	
241612015	Monirampur-Noapara-Kultia-Nehalpur road. (UZR #439)	6.50	15.08	5.30	9.78	0.00	0.00	29	92.47	1	0.60	
241612017	Rajgonj GC- Khordo GC Road (UZR #435)	6.40	11.00	0.00	11.00	0.00	0.00	19	24.19	0	0.00	
241612019	Rajgonj GC- Chanchara RHD Rd (UZR #436)	4.30	15.60	0.00	15.60	0.00	0.00	14	42.30	4	2.40	
241612020	Monoharpur Bazar - Chinatola Bazar (UZR #438)	4.60	13.00	0.00	13.00	0.00	0.00	20	44.30	0	0.00	
241612022	Sundali Bazar-Dhakuria-Pramebag Gate road (UZR #454)	4.60	12.20	0.00	12.20	0.00	0.00	31	61.00	1	50.00	
241612023	Lawri(Madrasha) RHD - Khedapara GC	6.00	12.90	11.13	0.00	1.77	0.00	23	23.40	5	3.00	
241612024	Kashipur (Kathaltala) - Horihornagar Road. (UZR #463)	4.80	15.32	12.22	3.10	0.00	0.00	44	35.62	0	0.00	
241612025	Dighirpar-Dumurkhali Bazar road (UZR #464)	4.80	6.80	6.80	0.00	0.00	0.00	23	17.24	0	0.00	
241612026	Nehalpur-Durbadanga-Bajitpur (UZR #466)	4.00	8.75	0.00	8.75	0.00	0.00	9	13.30	0	0.00	
241612027	Modonpur College more- Trimohini Bazar Road (UZR #467)	4.00	14.70	12.70	0.00	2.00	0.00	8	17.13	8	5.10	
241612028	Begaritala-Kuadah via Bhojgati (UZR #462)	4.80	5.40	0.00	5.40	0.00	0.00	17	24.30	0	0.00	
UPAZILA ROAD TOTAL: 21 Nos. Road				259.75	53.78	193.29	12.68	0.00	503	882.93	21	62.60

ROAD TYPE : UNION ROAD

241613001	Bhojgati UP-Basudevpur Bazar via Kashimnagar UP	4.80	12.66	12.66	0.00	0.00	0.00	49	27.84	0	0.00	
241613004	Chalkidanga Bazar- Rohita UP via Kashimnagar UP	4.00	11.90	9.77	2.13	0.00	0.00	30	35.62	0	0.00	
241613014	Ramnagar Bazar(Shyamkur)- Chaluahati UP via Pardia	4.60	9.46	4.60	4.86	0.00	0.00	23	12.90	0	0.00	
241613017	Kaligonj Bazar- Khanpur UP	4.00	5.25	0.00	5.25	0.00	0.00	14	6.60	6	3.60	
241613018	Shyamkur UP - Gopalpur Bazar	4.80	8.30	8.30	0.00	0.00	0.00	32	35.75	0	0.00	
241613026	Chalkidanga Bazar -Haridashkati UP via Joypur bazar	4.50	5.75	5.75	0.00	0.00	0.00	12	7.42	0	0.00	
241613035	Chaluahati UP-Rasulpur bazar	4.60	6.43	3.15	2.83	0.45	0.00	15	10.45	0	0.00	
241613036	Khatuadanga bazar - Durbadanga UP Rd	4.00	2.95	2.90	0.05	0.00	0.00	23	24.15	0	0.00	
241613037	Nehalpur UP - Hazirhat bazar via Kultia UP	4.50	8.80	7.30	0.00	1.50	0.00	8	25.19	11	6.60	
241613041	Gopalpur Bazar-Kultia U.P.office	4.80	6.00	6.00	0.00	0.00	0.00	0	0.00	0	0.00	
241613043	Sundalpur bazar-Haridashkati UP via Salimpur	4.50	7.50	6.10	1.40	0.00	0.00	32	48.12	3	5.90	
241613044	Bhojgati UP -Dhakuria UP via Horergati	4.60	5.50	5.50	0.00	0.00	0.00	7	3.60	0	0.00	
241613045	Tangramari-Khedapara U.P.via Jalalpur	4.60	3.50	3.50	0.00	0.00	0.00	8	3.30	0	0.00	
241613046	Shyamkur-Chandipur via Lakkanpur	4.20	6.80	6.80	0.00	0.00	0.00	11	9.40	0	0.00	
241613047	Dumurkhali Bazar-Horihornagar U.P via Tazpur	4.00	8.80	8.80	0.00	0.00	0.00	6	3.10	0	0.00	
241613048	Muragacha-Horihornagar U.P.via Modonpur	4.00	2.80	1.00	0.00	1.80	0.00	6	2.10	0	0.00	
241613049	Monohorpur UP-Dasherhat via Fakirhat	4.00	5.30	4.70	0.00	0.60	0.00	11	5.70	0	0.00	
241613050	Fakir Rasta bazar- Chaluahati UP	4.00	5.55	0.00	0.66	4.89	0.00	19	27.97	0	0.00	
241613051	Khanpur UP-Horidaskati UP	4.00	5.50	5.50	0.00	0.00	0.00	3	0.90	2	1.20	
241613052	Dhakuria UP-Gabukhali Bazar	3.50	4.60	4.60	0.00	0.00	0.00	4	69.20	6	3.30	
UNION ROAD TOTAL: 20 Nos. Road				133.35	106.93	17.18	9.24	0.00	313	359.31	28	20.60

BASIC INFORMATION OF ROAD

DIVISION : KHULNA

DISTRICT : JESSORE

ROAD CODE	ROAD NAME	CREST WIDTH (m)	TOTAL LENGTH (Km)	SURFACE TYPE-WISE BREAK-UP (Km)				STRUCTURE		EXISTING GAP	
				EARTHEN	FLEXIBLE PAVEMENT (BC)	BRICK PAVEMENT (WBM/HBB/BFS)	RIGID PAVEMENT (CC/RCC)	NUMBER	SPAN (m)	NUMBER	SPAN (m)
1	2	3	4	5	6	7	8	9	10	11	12

ROAD TYPE : VILLAGE ROAD-A

241614011	Symnagor Bazer - Desherhat	3.66	3.50	3.50	0.00	0.00	0.00	3	0.90	3	0.90
241614015	Chilumpur Bazer - Masna Rd	3.66	4.25	4.25	0.00	0.00	0.00	4	1.50	3	0.90
241614019	Panchbaria College-Bhulbaria	3.00	5.30	5.30	0.00	0.00	0.00	0	0.00	0	0.00
241614024	Jaljhara-Debidaspur	3.40	3.50	3.50	0.00	0.00	0.00	0	0.00	0	0.00
241614025	Monirampur College-Debidaspur	3.50	3.60	3.60	0.00	0.00	0.00	0	0.00	0	0.00
241614027	Bagdanga-Gopalpur	3.40	3.40	3.40	0.00	0.00	0.00	0	0.00	0	0.00
241614031	Kuada-Balianpur	3.00	2.50	2.50	0.00	0.00	0.00	0	0.00	0	0.00
241614032	Protapkti-Boyali ghat	3.00	7.35	7.35	0.00	0.00	0.00	0	0.00	0	0.00
241614034	Uttarpara-Gabukhali via chapakona	3.50	5.45	5.45	0.00	0.00	0.00	11	7.43	1	0.30
241614041	Majjali Bazar-Halanci	3.60	3.00	3.00	0.00	0.00	0.00	2	1.23	3	0.90
241614047	Bijoyrampur Beltala-Khanpur College	3.50	4.60	3.88	0.72	0.00	0.00	11	4.66	0	0.00
241614060	Moshimnagor Govt.Pry.-Chapatata	3.66	5.20	5.20	0.00	0.00	0.00	8	5.40	0	0.00
241614066	Aminpur-Shyamkur	3.00	3.00	3.00	0.00	0.00	0.00	0	0.00	0	0.00
241614067	Sundalpur-Khanpur Risipara	3.00	2.50	2.50	0.00	0.00	0.00	0	0.00	0	0.00
241614070	Dhakuria-Subalkati	3.00	3.40	3.40	0.00	0.00	0.00	0	0.00	0	0.00
241614072	Chakla-Kismot chakla	3.60	3.10	3.10	0.00	0.00	0.00	3	0.90	1	0.30
241614073	Vorotpur-chapatata	3.50	3.10	3.10	0.00	0.00	0.00	0	0.00	0	0.00
241614074	Jhampa Bazar-Jhampa Madrasha	3.00	3.80	3.80	0.00	0.00	0.00	0	0.00	0	0.00
241614075	Komolpur-Tazpur	3.00	2.32	1.32	1.00	0.00	0.00	0	0.00	0	0.00
241614077	Chandipur-Hanuar Amtala	3.00	1.60	1.60	0.00	0.00	0.00	0	0.00	0	0.00
241614078	Komolpur-Mollikpur Mosque	3.66	2.30	2.30	0.00	0.00	0.00	0	0.00	0	0.00
241614079	Jhampa-Jhampa Purbopara	3.66	3.50	3.50	0.00	0.00	0.00	0	0.00	0	0.00
241614080	Sholokhada-Kola	3.66	2.60	2.60	0.00	0.00	0.00	0	0.00	0	0.00
241614081	Sholokhada-Enayetpur	3.60	2.60	2.60	0.00	0.00	0.00	0	0.00	0	0.00
241614082	Rajgonj Jamshed mill-Monohorpur	3.66	3.60	2.06	1.54	0.00	0.00	16	7.00	2	0.60
241614083	Hanuar Bonikpara-Khalia Road	3.60	1.95	1.95	0.00	0.00	0.00	0	0.00	0	0.00
241614084	Sholokhada-Tazpur via Borochatla	3.66	2.30	2.30	0.00	0.00	0.00	0	0.00	0	0.00
241614086	Muragacha-Modonpur via Mahatabnagor	3.80	3.80	1.80	0.00	2.00	0.00	0	0.00	0	0.00
241614088	Palasi Rajbari-Eranda	3.66	1.90	1.90	0.00	0.00	0.00	3	28.60	1	0.60
241614089	Mothurapur-Kalarhat	3.66	2.15	2.15	0.00	0.00	0.00	0	0.00	0	0.00
241614090	Mothurapur-Nebugati	3.66	1.60	1.12	0.00	0.49	0.00	0	0.00	0	0.00
241614091	Kulipasha-Kodombaria via Khojalipur	3.66	3.60	3.60	0.00	0.00	0.00	0	0.00	0	0.00
241614093	Itta Bazar-Kamarghata Bazar	3.60	1.90	0.44	1.46	0.00	0.00	0	0.00	0	0.00
241614094	Kashimnagor F.W.C.-Humatala	3.40	2.40	2.40	0.00	0.00	0.00	0	0.00	0	0.00
241614095	Chandpur-Tangramari	3.50	3.10	3.10	0.00	0.00	0.00	0	0.00	0	0.00
241614096	Halanci-Galdah	3.66	2.75	2.75	0.00	0.00	0.00	2	1.20	4	2.40
241614097	Mahamudkati-Jogipol	3.60	2.00	0.00	0.00	2.00	0.00	2	28.60	3	1.80
241614098	Gungulia-Kashimpur	3.60	3.70	3.70	0.00	0.00	0.00	0	0.00	0	0.00
241614099	Haitpur Asrayan prokolpo-Tripurapur via Rosulpur	4.00	4.30	2.80	1.50	0.00	0.00	9	10.32	10	21.20
241614100	Haitpur-Shapur	3.00	2.20	2.20	0.00	0.00	0.00	0	0.00	0	0.00
241614101	Mobarokpur Ghospara-Negura Bazar	3.50	4.00	4.00	0.00	0.00	0.00	0	0.00	0	0.00
241614102	Rotondia fultala-Mohila Madrasha	3.00	2.00	2.00	0.00	0.00	0.00	0	0.00	0	0.00
241614103	Mobarokpur-Uttar chaluahati	3.20	3.50	3.50	0.00	0.00	0.00	0	0.00	0	0.00
241614104	Gouripur- Atghara	3.20	1.90	1.90	0.00	0.00	0.00	0	0.00	0	0.00
241614105	Gopikantopur Pry.-Chandpur Mosque via Giba	3.00	3.00	3.00	0.00	0.00	0.00	3	1.23	0	0.00
241614106	Chinatola-Shyamkur	3.50	2.75	2.75	0.00	0.00	0.00	0	0.00	0	0.00
241614107	Sundalpur-Halsha	3.40	4.20	4.20	0.00	0.00	0.00	0	0.00	0	0.00
241614108	Fakirasta-Keshabpur via Hashadanga	3.00	2.26	2.26	0.00	0.00	0.00	0	0.00	0	0.00
241614109	Shyamkur-Agarhati	3.00	1.62	1.62	0.00	0.00	0.00	0	0.00	0	0.00
241614110	Sundalpur-Jamla-Kaligong	3.00	2.50	2.50	0.00	0.00	0.00	0	0.00	0	0.00
241614111	Lauri more-Kaligong	3.40	2.00	2.00	0.00	0.00	0.00	0	0.00	0	0.00
241614112	Shyamkur U.P.-Kaligong	2.50	2.50	2.50	0.00	0.00	0.00	0	0.00	0	0.00
241614113	Sundalpur RHD-Chalimpur(Dhaligati bridge)	3.66	7.50	7.50	0.00	0.00	0.00	0	0.00	0	0.00
241614114	Satgati-Kultia	3.00	2.80	2.80	0.00	0.00	0.00	0	0.00	0	0.00
241614116	Bahadurpur-Hogladanga	3.50	2.10	2.10	0.00	0.00	0.00	0	0.00	0	0.00
241614117	Moshiati girls college-Nehalpur	3.50	4.60	4.60	0.00	0.00	0.00	0	0.00	0	0.00

BASIC INFORMATION OF ROAD

DIVISION : KHULNA

DISTRICT : JESSORE

ROAD CODE	ROAD NAME	CREST WIDTH (m)	TOTAL LENGTH (Km)	SURFACE TYPE-WISE BREAK-UP (Km)				STRUCTURE		EXISTING GAP	
				EARTHEN	FLEXIBLE PAVEMENT (BC)	BRICK PAVEMENT (WBM/HBB/BFS)	RIGID PAVEMENT (CC/RCC)	NUMBER	SPAN (m)	NUMBER	SPAN (m)
1	2	3	4	5	6	7	8	9	10	11	12
241614118	Balidha-Panchakori	3.66	4.57	4.57	0.00	0.00	0.00	0	0.00	0	0.00
241614119	Ratnesharpur Khapara-gouripur FWC	3.50	2.50	2.50	0.00	0.00	0.00	3	2.25	0	0.00
241614120	Panichatra Rice mill-giba Pry.School	3.66	2.50	2.50	0.00	0.00	0.00	2	0.93	0	0.00
241614121	Lakkanpur Mandertala-Gouripur FWC	3.50	2.00	2.00	0.00	0.00	0.00	0	0.00	0	0.00
241614122	Hakoba-Bakospol via Debidaspur	3.66	3.80	0.00	0.00	3.80	0.00	0	0.00	0	0.00
241614123	Bijoyrampur N/H/O Haris member-Pearatala	3.00	0.55	0.00	0.00	0.55	0.00	5	1.74	0	0.00
241614124	Debidaspur Switch gate-Bakospol	3.50	3.30	3.30	0.00	0.00	0.00	0	0.00	0	0.00
241614125	N/H/O Haraj gazi(RHD)-Tatulia	3.04	4.50	2.89	0.61	1.00	0.00	6	2.12	0	0.00
241614126	Kasipur Nuritala-Khedapara U.P.	3.50	4.00	4.00	0.00	0.00	0.00	0	0.00	0	0.00
241614127	Kharinci-Rohita Shaikpara	3.40	4.00	4.00	0.00	0.00	0.00	0	0.00	0	0.00
241614128	Ramnagor Brick field-Shyamkur	3.50	3.50	3.50	0.00	0.00	0.00	0	0.00	0	0.00
241614129	Shyamkur Adol more-Gopikantapur High School	3.60	5.00	5.00	0.00	0.00	0.00	0	0.00	0	0.00
241614130	Itta bazar-Eranda	3.60	4.38	4.38	0.00	0.00	0.00	0	0.00	0	0.00
241614132	Fakir Rasta-Pazia	4.50	2.33	2.05	0.00	0.28	0.00	8	36.60	0	0.00
241614134	Kaligonj bazar-Nagarghop	4.50	2.30	2.30	0.00	0.00	0.00	0	0.00	0	0.00
241614135	Monirampur College - Khatuiadanga Bazar	4.80	12.80	12.80	0.00	0.00	0.00	9	111.40	27	20.80
241614137	Chandipur - Negurahat via Basiapara	3.80	4.00	2.50	0.00	1.50	0.00	12	7.60	0	0.00
241614138	Negurahat- Keshabpur Mulgram via Aatghara	4.00	3.25	1.22	2.03	0.00	0.00	16	12.14	0	0.00
241614139	Negura Bazar - Rasulpur via Soyla	4.30	4.50	4.50	0.00	0.00	0.00	0	0.00	0	0.00
241614142	8 mile(RHD)-Khahimnagor U.P.	4.60	6.20	6.20	0.00	0.00	0.00	6	2.10	0	0.00
241614143	Monirampur(Pearatala)-Kashimnagor U.P.via Debidaspur	4.50	9.50	9.50	0.00	0.00	0.00	11	3.90	0	0.00
241614144	Tangramari-Jhikorgacha via Kodlapara Madrasha	4.80	8.60	7.48	1.12	0.00	0.00	36	17.54	10	3.60
241614145	Kashimpur Battala-Rohita U.P	4.50	3.80	3.80	0.00	0.00	0.00	9	3.00	0	0.00
241614146	Khedapara-Muragacha via gungulia	4.60	5.00	5.00	0.00	0.00	0.00	0	0.00	0	0.00
241614147	Jalalpur-Khedapara	4.20	4.20	3.73	0.00	0.47	0.00	8	4.08	0	0.00
241614148	Bakra-Muktarpur	4.20	2.60	2.13	0.48	0.00	0.00	8	3.39	0	0.00
241614149	Khedapara-Jalalpur via Khorinci Uttarpara	4.00	5.00	5.00	0.00	0.00	0.00	5	2.83	0	0.00
241614150	Panchbaria-Dhakuria	4.00	5.50	5.50	0.00	0.00	0.00	9	3.60	0	0.00
241614151	Durbadanga-Konakola via gorvanga,Ahsannagor,Kutchkali	4.00	6.50	6.50	0.00	0.00	0.00	9	4.20	3	1.50
241614152	Dhakuria-Joypur Kacharibari Bazar	3.80	5.20	5.20	0.00	0.00	0.00	8	4.80	0	0.00
241614154	Moshimnagor-Chapatala Bazar	4.00	4.60	4.60	0.00	0.00	0.00	8	3.30	0	0.00
241614155	Moshimnagor-Kismot chakla	3.80	3.20	3.20	0.00	0.00	0.00	6	2.40	0	0.00
241614157	Khedapara U.P.-Kasipur Mandertala	3.80	3.75	3.75	0.00	0.00	0.00	6	3.10	0	0.00
241614158	Kalibari- MoshiatRoad	3.80	4.13	0.00	4.13	0.00	0.00	8	35.40	0	0.00
241614159	Dodaria Battala-Saranpur bazar	5.30	10.33	0.00	10.33	0.00	0.00	21	15.17	0	0.00
241614160	Chaluahati UP-Mubarokpur	4.00	2.67	0.00	0.00	2.67	0.00	0	0.00	0	0.00
241614161	Rampur more-Bokultala	6.50	5.40	3.94	0.00	1.46	0.00	18	16.49	0	0.00
241614163	Rampur More-Hazrakati Bazar	6.50	5.50	3.25	0.00	2.25	0.00	8	8.00	0	0.00
241614164	Munsi Khanpur-Khanpur Risipara	4.00	1.50	1.50	0.00	0.00	0.00	0	0.00	0	0.00
241614165	Khanpur - Salimpur Bazar Road	4.00	3.90	3.90	0.00	0.00	0.00	0	0.00	0	0.00
241614166	Hazrakati Bazar - Daspara More	3.60	2.70	1.70	0.00	1.00	0.00	2	5.30	1	0.60
241614167	Shyamnagor more-Shyamnagor Bazar	3.60	1.50	1.50	0.00	0.00	0.00	0	0.00	0	0.00
241614168	Ganra - Boalia Bazar via west Joypur	3.60	8.50	8.50	0.00	0.00	0.00	0	0.00	0	0.00
241614169	Subalkati Edgah - Lawkunda Sr.Madrasha	3.00	7.00	7.00	0.00	0.00	0.00	0	0.00	0	0.00
241614170	Rupospur - Dosani Bazar via Tazpur	3.00	3.50	3.50	0.00	0.00	0.00	0	0.00	0	0.00
241614171	Sholokhada - Dosani Bazar	3.50	3.00	3.00	0.00	0.00	0.00	0	0.00	0	0.00
241614172	Pearatala - Kasipur Kathaltala	3.50	3.40	3.40	0.00	0.00	0.00	0	0.00	0	0.00
241614173	Kazipara Regd.Pry.School- Gopalpur Bazar via parala Bahirgharia	3.00	4.50	4.50	0.00	0.00	0.00	0	0.00	0	0.00
241614174	Dumurkhali - Goalbari	3.50	4.80	4.80	0.00	0.00	0.00	0	0.00	0	0.00
241614175	Pearatala-Khamarbari	4.50	1.84	0.00	1.84	0.00	0.00	4	13.80	0	0.00
VILLAGE ROAD-A TOTAL: 106 Nos. Road			399.54	353.33	26.75	19.46	0.00	328	426.13	72	56.40

ROAD TYPE : VILLAGE ROAD-B

241615003	Hashadanga-Modhakul	3.20	2.25	2.25	0.00	0.00	0.00	0	0.00	0	0.00
-----------	---------------------	------	------	------	------	------	------	---	------	---	------

BASIC INFORMATION OF ROAD

DIVISION : KHULNA

DISTRICT : JESSORE

ROAD CODE	ROAD NAME	CREST WIDTH (m)	TOTAL LENGTH (Km)	SURFACE TYPE-WISE BREAK-UP (Km)				STRUCTURE		EXISTING GAP	
				EARTHEN	FLEXIBLE PAVEMENT (BC)	BRICK PAVEMENT (WBM/HBB/BFS)	RIGID PAVEMENT (CC/RCC)	NUMBER	SPAN (m)	NUMBER	SPAN (m)
1	2	3	4	5	6	7	8	9	10	11	12
241615004	Mujguni-Durgapur	3.40	2.00	2.00	0.00	0.00	0.00	0	0.00	0	0.00
241615005	Sayed Mohammadpur - Kaligonj Bazer	3.50	2.50	2.50	0.00	0.00	0.00	0	0.00	0	0.00
241615008	Syamkur - Ghiba Rd	3.00	3.00	3.00	0.00	0.00	0.00	0	0.00	0	0.00
241615013	Bangalipur - Batbila Rd	3.00	2.50	2.50	0.00	0.00	0.00	0	0.00	0	0.00
241615016	Narkelbaria-Bajitpur	3.00	3.00	3.00	0.00	0.00	0.00	0	0.00	0	0.00
241615021	Chakla-Ferry ghat via Newlapara	3.66	4.20	4.20	0.00	0.00	0.00	4	1.20	1	0.30
241615024	Nowali-Chakla	3.60	2.60	2.60	0.00	0.00	0.00	0	0.00	0	0.00
241615030	Haitpur Asrayan prokolpo-Rampur	3.66	2.00	2.00	0.00	0.00	0.00	0	0.00	0	0.00
241615039	Khamarbari-Begumpur	2.90	4.55	4.55	0.00	0.00	0.00	0	0.00	0	0.00
241615050	Jhampa Bazar-Fish camp	3.00	2.10	2.10	0.00	0.00	0.00	0	0.00	0	0.00
241615051	Chandipur-Khalia	3.50	3.20	3.20	0.00	0.00	0.00	0	0.00	0	0.00
241615052	Palasi-Potti	3.66	1.60	1.60	0.00	0.00	0.00	0	0.00	0	0.00
241615056	Mahatabnagor-Modonpur	3.20	5.00	5.00	0.00	0.00	0.00	0	0.00	0	0.00
241615064	Joko-Horihornagor	3.20	2.60	2.60	0.00	0.00	0.00	0	0.00	0	0.00
241615078	Taherpur-Majlauri	3.10	3.00	3.00	0.00	0.00	0.00	0	0.00	0	0.00
241615079	Khatuadanga Bazar-Alipur Pucca road via Gabordanga	3.00	4.70	4.70	0.00	0.00	0.00	0	0.00	0	0.00
241615082	Kaziara-Alipur	3.00	2.60	2.60	0.00	0.00	0.00	0	0.00	0	0.00
241615083	Porodanga-Amrojuta	3.00	2.80	2.80	0.00	0.00	0.00	0	0.00	0	0.00
241615086	Dhakuria-Hazrail	3.00	2.50	2.50	0.00	0.00	0.00	0	0.00	0	0.00
241615087	Chapakono-Gabukhali	3.00	2.50	2.50	0.00	0.00	0.00	0	0.00	0	0.00
241615095	Monohorpur-Narkelbaria	3.00	2.80	2.80	0.00	0.00	0.00	0	0.00	0	0.00
241615106	Taka road-Balidah	3.00	2.25	2.25	0.00	0.00	0.00	0	0.00	0	0.00
241615107	Teka road-Panchkaria	3.00	2.29	2.29	0.00	0.00	0.00	0	0.00	0	0.00
241615108	Nehalpur Bazar-Lakhaidanga	3.00	2.50	2.50	0.00	0.00	0.00	0	0.00	0	0.00
241615109	Hazrakati Beltala-Begumpur bridge	3.00	2.50	2.50	0.00	0.00	0.00	0	0.00	0	0.00
241615110	Modonpur-Sholi	3.00	2.10	2.10	0.00	0.00	0.00	0	0.00	0	0.00
241615111	Bramndanga-Taruapara	3.00	3.10	3.10	0.00	0.00	0.00	6	33.50	0	0.00
241615112	Gabukhali-Protapkati	3.00	2.10	2.10	0.00	0.00	0.00	4	28.90	1	0.60
241615113	Chapakona-Barpara	3.00	4.10	4.10	0.00	0.00	0.00	0	0.00	0	0.00
241615114	Joypur-Patchim joypur	3.00	2.50	2.50	0.00	0.00	0.00	0	0.00	0	0.00
241615115	Dhakkin Joypur-Horrregati	3.00	2.60	2.60	0.00	0.00	0.00	0	0.00	0	0.00
241615116	Bahadurpur Alipur Bhulbari	3.00	2.60	2.60	0.00	0.00	0.00	0	0.00	0	0.00
241615117	Amrojuta-Danga Mohisdia	3.00	2.20	2.20	0.00	0.00	0.00	0	0.00	0	0.00
241615118	Parala-Satgati	3.00	2.40	2.40	0.00	0.00	0.00	0	0.00	0	0.00
241615119	Sujatpur-Sujatpur end	3.00	1.30	1.30	0.00	0.00	0.00	0	0.00	0	0.00
241615120	Karigorpara Mosque-Balidah	3.00	2.30	2.30	0.00	0.00	0.00	0	0.00	0	0.00
241615121	Taruapara-Rupdia	3.00	3.00	3.00	0.00	0.00	0.00	0	0.00	0	0.00
241615122	Dottokono-Kushorikona	3.00	1.00	1.00	0.00	0.00	0.00	0	0.00	0	0.00
241615123	Chakuria-Bhabanipur	3.00	3.00	3.00	0.00	0.00	0.00	0	0.00	0	0.00
241615124	Gouripur N/H/O Fakir-Gouripur Vote center	3.00	3.00	3.00	0.00	0.00	0.00	0	0.00	0	0.00
241615125	Negurahat N/H/O Mahabur-Doptoripara	3.00	2.00	2.00	0.00	0.00	0.00	0	0.00	0	0.00
241615126	Atghara Deep tube well-N/H/O Monir	3.00	1.50	1.50	0.00	0.00	0.00	0	0.00	0	0.00
241615127	Ratnesharpur near pond of Hazi-Haitpur Ashrayan Prokolpo	3.00	3.00	3.00	0.00	0.00	0.00	0	0.00	0	0.00
241615128	Bijoyrampur Mandertala-Majhiali	3.00	2.20	2.20	0.00	0.00	0.00	0	0.00	0	0.00
241615129	Goghata more at lauri-Bijoyrampur N/H/O Irshad	3.00	1.50	1.50	0.00	0.00	0.00	0	0.00	0	0.00
241615130	Monirampur College-Bakospol	3.50	2.10	1.00	0.00	1.10	0.00	10	3.00	0	0.00
241615131	Basantopur-Dhigirpar	3.00	3.00	3.00	0.00	0.00	0.00	0	0.00	0	0.00
241615132	Hashadanga-Shyamkur-Larbamoner beltala	3.00	9.10	9.10	0.00	0.00	0.00	0	0.00	0	0.00
241615133	Hashadanga N/H/O Jobed Gayan to N/H/O Ansar Driver	3.00	2.00	2.00	0.00	0.00	0.00	0	0.00	0	0.00
241615134	Chinatola Hospital-Fikir Bridge	3.00	1.50	1.50	0.00	0.00	0.00	0	0.00	0	0.00
241615135	Banglipur N/H/O Nazrul-N/H/O Abu Bakkar	3.00	3.20	3.20	0.00	0.00	0.00	0	0.00	0	0.00
241615136	Nagorghop-Satiantala	3.00	1.50	1.50	0.00	0.00	0.00	0	0.00	0	0.00
241615137	Aminpur N/H/O Anawer master-Belopota Kaligong	3.00	2.00	2.00	0.00	0.00	0.00	0	0.00	0	0.00
241615138	Shyamkur Morolpara more-Dhakkin Shyamkur	3.00	3.00	3.00	0.00	0.00	0.00	0	0.00	0	0.00
241615139	Mujgoni N/H/O Bazlu Dr.-Durbadanga Bazar	3.00	3.20	3.20	0.00	0.00	0.00	0	0.00	0	0.00
241615140	Pardia-Shyamkur methopara-Risipara more	3.00	4.00	4.00	0.00	0.00	0.00	0	0.00	0	0.00

BASIC INFORMATION OF ROAD

DIVISION : KHULNA

DISTRICT : JESSORE

ROAD CODE	ROAD NAME	CREST WIDTH (m)	TOTAL LENGTH (Km)	SURFACE TYPE-WISE BREAKE-UP (Km)				STRUCTURE		EXISTING GAP		
				EARTHEN	FLEXIBLE PAVEMENT (BC)	BRICK PAVEMENT (WBM/HBB/BFS)	RIGID PAVEMENT (CC/RCC)	NUMBER	SPAN (m)	NUMBER	SPAN (m)	
1	2	3	4	5	6	7	8	9	10	11	12	
241615141	Dhakkin Shyamkur-N/H/O Ilahi	3.00	2.50	2.50	0.00	0.00	0.00	0	0.00	0	0.00	
241615142	Galdah Matpara-Galdah Uttarpara Mosque	3.00	4.20	4.20	0.00	0.00	0.00	0	0.00	0	0.00	
241615143	Galdah Maniktala-Galdah Bazar	3.00	3.00	3.00	0.00	0.00	0.00	0	0.00	0	0.00	
241615144	Uttar Joypur-Dhakuria	3.00	2.87	2.87	0.00	0.00	0.00	7	6.92	0	0.00	
241615145	Samaskati-Chandua	4.00	1.00	1.00	0.00	0.00	0.00	0	0.00	0	0.00	
241615146	Rajgonj(Goalghata Battala)-Mobarokpur Mahashashan road	4.00	1.50	1.50	0.00	0.00	0.00	0	0.00	0	0.00	
241615147	Rohita - Bagdob	3.50	3.00	3.00	0.00	0.00	0.00	0	0.00	0	0.00	
241615148	Dighirpar-Babar Ali road	3.00	1.40	1.40	0.00	0.00	0.00	0	0.00	0	0.00	
241615149	Shyamnagar Westpara-N/H/O Hazi Yaqub	3.00	2.80	2.80	0.00	0.00	0.00	0	0.00	0	0.00	
241615151	Mujguni Nathpara-Gorvanga Dorgabari	3.00	1.80	1.80	0.00	0.00	0.00	0	0.00	0	0.00	
241615152	Modonpur College-Enayetpur road	3.00	3.40	3.40	0.00	0.00	0.00	0	0.00	0	0.00	
241615153	Atghara southpara mosque-Nengurahat Nentakhali pucca road.	3.00	1.00	1.00	0.00	0.00	0.00	0	0.00	0	0.00	
241615155	Barpara - Bolorampur via Moholderpara	3.00	3.00	3.00	0.00	0.00	0.00	0	0.00	0	0.00	
241615156	Boalia Bazar - Uttarpara	3.00	2.50	2.50	0.00	0.00	0.00	0	0.00	0	0.00	
241615157	Gabukhali-Ziadanga	2.88	3.00	3.00	0.00	0.00	0.00	0	0.00	0	0.00	
241615158	Hazirhat Khaitala-Panchkatia High school	3.00	0.45	0.45	0.00	0.00	0.00	0	0.00	0	0.00	
241615159	Kashimnagar Mandertala-Humatala more	3.50	1.20	1.20	0.00	0.00	0.00	0	0.00	0	0.00	
241615160	Chandua N/H/O Ahmed ali - Vomordah Mahatab Master	2.80	3.00	3.00	0.00	0.00	0.00	0	0.00	0	0.00	
241615161	Ganra N/H/O Mokam - N/H/O Ajhar Mowlana	3.00	2.30	2.30	0.00	0.00	0.00	0	0.00	0	0.00	
241615162	Khathaltala more- Nowali Dhakil Madrasha	3.00	3.00	3.00	0.00	0.00	0.00	0	0.00	0	0.00	
241615163	Lakkikantapur Malopara-N/H/O Dr.Hanef	2.50	1.20	1.20	0.00	0.00	0.00	0	0.00	0	0.00	
241615164	Jhampa Uttarpara Jr.High school-Uttarpara Ghatkanda	2.50	1.50	1.50	0.00	0.00	0.00	0	0.00	0	0.00	
241615165	Lauri Madrasha west side-Jhautala Bridge	2.50	2.00	2.00	0.00	0.00	0.00	0	0.00	0	0.00	
241615166	Baliadanga Dhakil Madrashes-N/H/O Sadar Ali	2.50	2.00	2.00	0.00	0.00	0.00	0	0.00	0	0.00	
241615167	Bijoyrampur-Kamalpur road	3.00	1.10	1.10	0.00	0.00	0.00	0	0.00	0	0.00	
241615168	Sonadanga-Chandpur road	3.00	2.20	2.20	0.00	0.00	0.00	0	0.00	0	0.00	
241615169	Bijoyrampur High School - Mohonpur	3.00	1.20	1.20	0.00	0.00	0.00	0	0.00	0	0.00	
241615170	Lawri Madrasha-Shyamkur	3.00	2.60	2.60	0.00	0.00	0.00	0	0.00	0	0.00	
241615171	Sundalpur Baza-Dhaligati Mosque road	3.00	0.90	0.90	0.00	0.00	0.00	0	0.00	0	0.00	
241615172	Shaikpara karamot member house-Shaikpara more	0.30	0.50	0.50	0.00	0.00	0.00	0	0.00	0	0.00	
241615173	Vorotpur Hazratgala ghat-Satnal bazar via Karigorpara	3.00	3.75	3.75	0.00	0.00	0.00	0	0.00	0	0.00	
VILLAGE ROAD-B TOTAL: 88 Nos. Road				221.51	220.41	0.00	1.10	0.00	31	73.52	2	0.90
MONIRAMPUR UPAZILA TOTAL: 235 Nos. Road				1014.14	734.44	237.22	42.49	0.00	1175	1741.88	123	140.50

**ROAD MAP
SHARSHA UPAZILA
JESSORE DISTRICT**

CHAUGACHHA UPAZILA

JHIKARGACHHA UPAZILA

INDIA

INDIA

INDIA

**DISTRICT SATKHIRA
UPAZILA KALAROA**

LEGEND

Administrative Boundary

- International Boundary
- District Boundary
- - - Upazila Boundary
- · · Union Boundary
- · · Municipal Boundary

Administrative HQs

- District HQ
- Upazila HQ
- ▲ Union HQ

Physical Infrastructures

- National Highways
- Regional Highways
- Zila Road
- Upazila Road (Pucca)
- Upazila Road (Katcha)
- Union Road (Pucca)
- Union Road (Katcha)
- Village Road A (Pucca)
- Village Road A (Katcha)
- Village Road B (Pucca)
- Village Road B (Katcha)
- Paurashava Road
- Railway Network
- Embankment
- Telecommunication line
- Power Transmission Line

Natural Features

- Wide River
- Water Bodies
- Sandy Area
- Khal
- Forest
- Hill

Socio-Economic Infrastructures

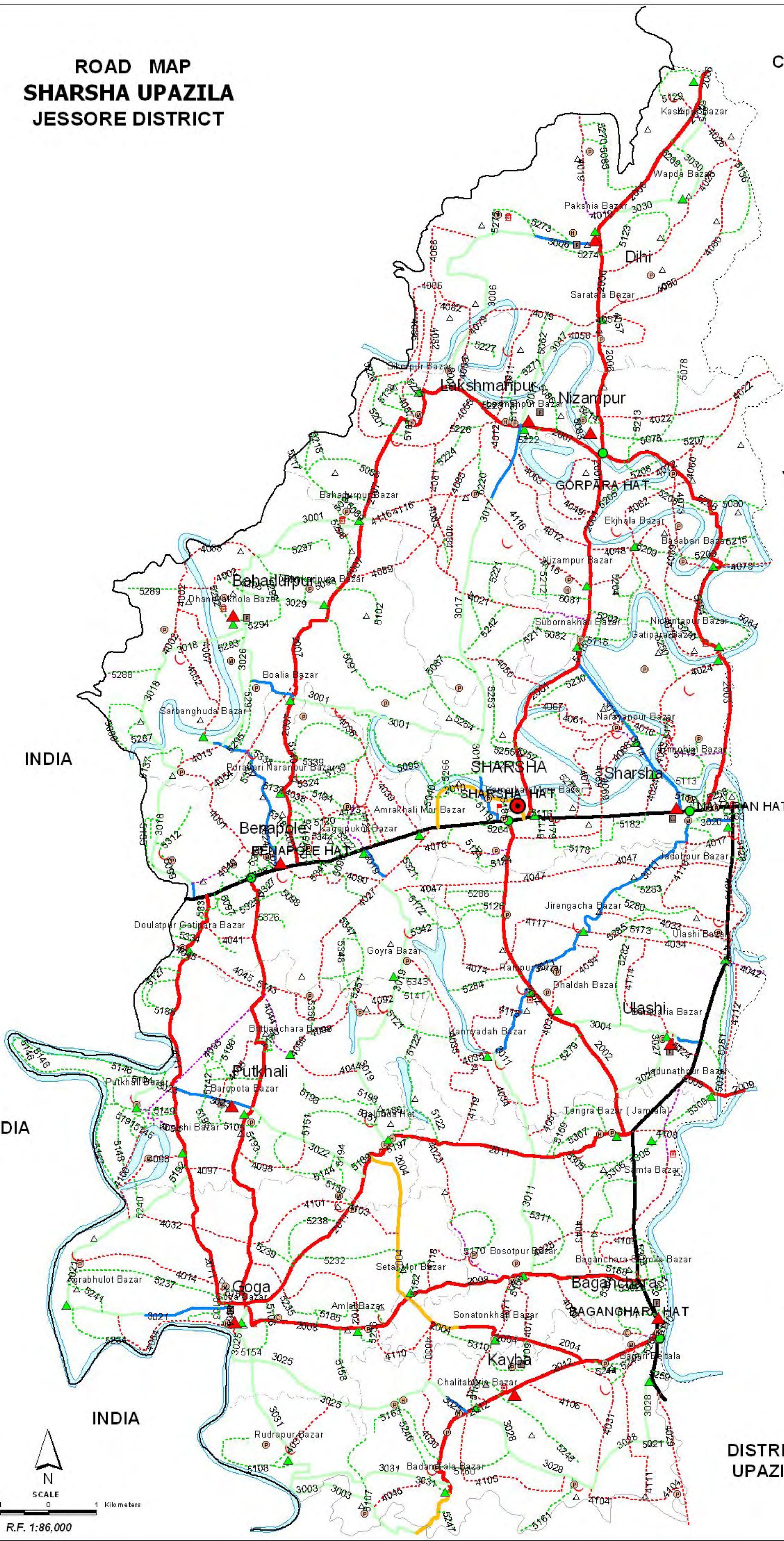
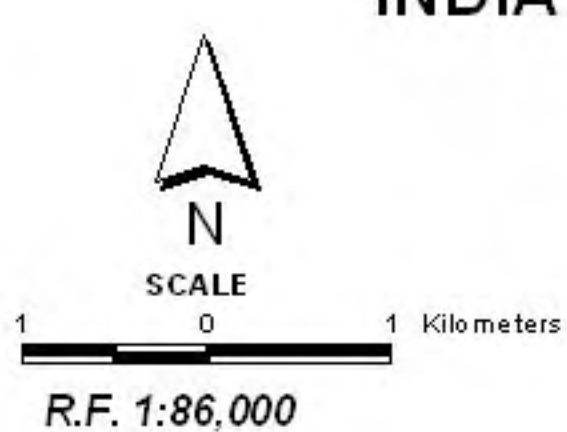
- Growth Centre
- ▲ Small Hat/Bazar
- Police Station
- Upazila Health Complex
- Family welfare Centre
- Community Clinic
- Post Office
- College
- High School
- Primary School
- Madrasa
- Mosque

Compiled from : LGED Upazila Base Maps 1994-95, Landsat TM 1998, GPS Survey 1999 and Field Checking in November 2004.

Projection : Lambert's Conformal Conic

PREPARED BY : GIS UNIT

LOCAL GOVERNMENT ENGINEERING DEPARTMENT



BASIC INFORMATION OF ROAD

DIVISION : KHULNA

DISTRICT : JESSORE

ROAD CODE	ROAD NAME	CREST WIDTH (m)	TOTAL LENGTH (Km)	SURFACE TYPE-WISE BREAK-UP (Km)				STRUCTURE		EXISTING GAP	
				EARTHEN	FLEXIBLE PAVEMENT (BC)	BRICK PAVEMENT (WBM/HBB/BFS)	RIGID PAVEMENT (CC/RCC)	NUMBER	SPAN (m)	NUMBER	SPAN (m)
1	2	3	4	5	6	7	8	9	10	11	12

UPAZILA : SARSHA

ROAD TYPE : UPAZILA ROAD

241902001	Sharsha G.C - Gorpara G.C.	6.00	8.80	0.00	8.80	0.00	0.00	19	51.90	0	0.00	
241902002	Sarsha G.C. - Jamtala R&H.	7.32	8.05	0.00	8.05	0.00	0.00	23	33.50	0	0.00	
241902003	Navaran G.C - Gorpara G.C	4.27	10.74	0.00	9.88	0.86	0.00	36	34.14	0	0.00	
241902004	Monirampur-Bakra-Baganchara-Benapole road. (UZR #467)	4.27	16.50	10.03	4.72	1.75	0.00	25	36.61	0	0.00	
241902006	Gorpara G.C. - Bangdah G.C road.	6.00	9.55	0.00	9.55	0.00	0.00	18	48.60	0	0.00	
241902007	Benapole-Bahadurpur-Ramchandrapur-Goarpara-Bashabari road. (UZR #432)	6.00	17.30	0.00	17.30	0.00	0.00	16	75.17	0	0.00	
241902008	Benapole - Baganchra GC via Goga UP H/Q	4.87	19.94	0.00	19.94	0.00	0.00	71	75.58	0	0.00	
241902009	Harikhali RHD - Bakra G.C.	4.00	1.58	0.00	0.45	1.13	0.00	3	25.25	0	0.00	
241902010	Sharsha Upazila H/Q - Amrakhali Bazar R&H road via Pantapara .	4.00	2.95	2.18	0.00	0.77	0.00	10	5.48	9	9.00	
241902011	Benapole Custom Colony-Goga Bazar-Putkhali BOP-Balundha-Jamtala road (UZR #433)	4.00	28.40	13.92	12.86	1.62	0.00	43	78.26	0	0.00	
241902012	Baganchra G.C - Kayba - Goyra G.C Upto Goga bazar road .	4.70	8.50	1.48	7.03	0.00	0.00	20	36.68	4	64.85	
UPAZILA ROAD TOTAL: 11 Nos. Road				132.31	27.60	98.58	6.13	0.00	284	501.16	13	73.85

ROAD TYPE : UNION ROAD

241903001	Sharsha Upazila H/Q - Bahadurpur Bazar via Bahadurpur UP H/Q	4.30	14.00	11.15	0.21	2.65	0.00	18	22.80	1	50.00	
241903003	Goyra G.C -- Dadkhali village	4.60	4.00	3.82	0.00	0.18	0.00	14	9.28	0	0.00	
241903004	Kuchia More - Dhaldah	3.66	3.10	1.42	1.68	0.00	0.00	7	3.23	0	0.00	
241903006	Dehi Union H/Q - Shikerpur Bazar via Fulsar	4.57	8.50	7.22	1.28	0.00	0.00	2	4.00	0	0.00	
241903011	Navaran G.C - Basotpur Bazar	4.26	14.00	2.88	4.32	6.80	0.00	35	33.56	0	0.00	
241903014	Navaran G.C - Subarnakhali Bazar	4.49	4.04	0.00	4.04	0.00	0.00	13	16.56	0	0.00	
241903017	Sarsha Upazila H/Q - Saratala Bazar Via Laxamnpur U/HQ.	4.50	14.36	11.51	2.03	0.83	0.00	12	19.20	1	50.00	
241903018	Benapole G.C - Bahadurpur UP H/Q via Ghiba	4.75	12.08	11.50	0.00	0.58	0.00	8	77.60	0	0.00	
241903019	Benapole G.C. - Balunda Bazar.	4.60	7.70	2.28	3.66	1.76	0.00	8	9.54	0	0.00	
241903020	Sharsha Union H/Q - Jadobpur Bazar R&H.	4.60	1.06	0.17	0.00	0.89	0.00	3	1.40	0	0.00	
241903021	Goga Union H /Q - Khalshi bazar via Agrabhulata road	4.00	8.25	6.44	0.37	1.45	0.00	11	13.97	0	0.00	
241903022	Putkhali UP H/Q - Balunda Bazar	4.00	3.50	2.30	1.20	0.00	0.00	15	25.10	0	0.00	
241903023	Putkhali UP H/Q - Putkhali Bazar	5.00	3.10	0.08	1.95	1.07	0.00	11	9.42	0	0.00	
241903024	Benapole UP - Sharbungghuda bazar	4.26	4.10	0.30	2.60	1.20	0.00	17	17.91	0	0.00	
241903025	Goga Union H/Q - Chalitabaia Bazar	3.66	6.40	4.77	0.00	1.63	0.00	3	14.13	0	0.00	
241903026	Bahadurpur Union H/Q - Sharbungghuda Bazar	4.60	4.50	4.50	0.00	0.00	0.00	0	0.00	0	0.00	
241903027	Ulashi Union H/Q - Jamtala Bazar Via Benekhori	4.50	3.50	3.50	0.00	0.00	0.00	4	2.80	0	0.00	
241903028	Baguri R&H - Kayba Union H/Q via Mohisha Madrasa	4.60	8.00	6.51	1.49	0.00	0.00	7	4.24	0	0.00	
241903029	Bahadurpur UP H/Q - Shakhariporta Bazar	3.66	2.10	1.23	0.88	0.00	0.00	5	2.52	0	0.00	
241903030	Dehi Union H/Q - Wapda Bazar Upto Kashipur	4.60	5.50	4.83	0.00	0.67	0.00	5	4.20	0	0.00	
241903031	Goyra G.C - Goga UP office Road	4.70	7.85	7.85	0.00	0.00	0.00	17	11.60	1	30.00	
UNION ROAD TOTAL: 21 Nos. Road				139.64	94.24	25.70	19.70	0.00	215	303.06	3	130.00

ROAD TYPE : VILLAGE ROAD-A

241904002	Majurghiba pry.school - Dhannya Khola	3.60	1.65	1.65	0.00	0.00	0.00	3	25.00	0	0.00
241904007	Ghiba Uttar para - Sharbungghuda bazar	4.00	3.10	3.10	0.00	0.00	0.00	0	0.00	0	0.00
241904010	Bagarchara - Basatpur road.	3.66	3.15	2.97	0.00	0.19	0.00	4	1.20	1	4.00
241904011	Lakshmanpur - Dehi road.	4.10	2.35	2.35	0.00	0.00	0.00	1	3.10	0	0.00
241904012	Ekjhdha - Lakshman pur road.	4.00	4.55	4.55	0.00	0.00	0.00	3	2.10	0	0.00
241904013	Raghunathpur BOP - Sharbungghuda Bazar	3.96	6.20	6.20	0.00	0.00	0.00	4	8.30	0	0.00
241904014	Goga - Bhulata road.	4.00	8.20	8.20	0.00	0.00	0.00	4	4.95	0	0.00
241904016	Islampur - Kulpala	4.27	4.55	1.25	2.95	0.35	0.00	6	4.10	0	0.00

BASIC INFORMATION OF ROAD

DIVISION : KHULNA

DISTRICT : JESSORE

ROAD CODE	ROAD NAME	CREST WIDTH (m)	TOTAL LENGTH (Km)	SURFACE TYPE-WISE BREAK-UP (Km)				STRUCTURE		EXISTING GAP	
				EARTHEN	FLEXIBLE PAVEMENT (BC)	BRICK PAVEMENT (WBM/HBB/ BFS)	RIGID PAVEMENT (CC/RCC)	NUMBER	SPAN (m)	NUMBER	SPAN (m)
1	2	3	4	5	6	7	8	9	10	11	12
241904017	Dakshin Burujbagan - Jadabpur road.	3.00	2.10	0.36	0.00	1.74	0.00	4	1.20	0	0.00
241904019	Dehi Union H/Q - Tengrali	4.87	2.70	2.20	0.50	0.00	0.00	2	1.70	0	0.00
241904021	Sreekona More - Bahadurpur Bazar	4.26	6.30	5.57	0.00	0.73	0.00	4	15.60	11	11.50
241904022	Gorpara - Kanainagar	4.26	4.85	4.85	0.00	0.00	0.00	4	2.40	1	4.00
241904023	Bashatpur - Mohishakura	5.00	4.15	1.52	2.63	0.00	0.00	9	17.78	0	0.00
241904024	Gatipara - Trimohini	4.57	4.47	4.47	0.00	0.00	0.00	5	23.10	0	0.00
241904025	Chandrapur - belta	4.57	5.40	5.40	0.00	0.00	0.00	4	12.30	0	0.00
241904026	Kashipur-Belta ghat.	4.00	1.70	1.40	0.00	0.30	0.00	0	0.00	0	0.00
241904027	Amrakhali bazar RHD - Shikri Bat-Tala	5.20	7.40	5.70	0.00	1.70	0.00	3	5.30	0	0.00
241904028	Harikhali R&H - Basatpur Bazar	3.66	6.65	4.26	0.56	1.83	0.00	4	5.06	4	2.00
241904029	Baguri - Kota Weast road	3.66	2.50	2.50	0.00	0.00	0.00	2	0.60	0	0.00
241904030	Bamunia - Kayba	3.66	3.15	3.15	0.00	0.00	0.00	3	0.90	0	0.00
241904031	Raripukur Moynar Battola-Mohisa Madrasa.	4.10	4.00	2.84	0.00	1.16	0.00	0	0.00	0	0.00
241904032	Kaliani Uttar para Baro Pukur-Panch Bhulot.	4.00	4.00	4.00	0.00	0.00	0.00	0	0.00	0	0.00
241904033	Ulashi Debdar Tala - Jirengacha road	4.20	3.30	3.30	0.00	0.00	0.00	0	0.00	0	0.00
241904034	Ulashi Bazar Mosjheed R&H - Kannyadah Bazar	4.50	9.15	9.00	0.00	0.15	0.00	0	0.00	0	0.00
241904035	Kannyadah bazar - Goyra pry.School	3.66	5.50	0.00	0.14	5.36	0.00	12	12.65	0	0.00
241904036	Kagojpukur - Dubpara	5.49	3.80	3.80	0.00	0.00	0.00	4	3.70	0	0.00
241904037	Goga beel para - Rudrupur	3.66	1.60	1.60	0.00	0.00	0.00	2	0.60	0	0.00
241904038	Talsari - Narayanpur	3.66	3.30	3.30	0.00	0.00	0.00	2	0.60	0	0.00
241904039	Amrakhali - Kagoj pukur	3.66	1.70	1.70	0.00	0.00	0.00	2	0.60	0	0.00
241904040	Sadipur Bel-Tala to Durgapur more road	4.50	2.50	1.16	0.77	0.58	0.00	0	0.00	0	0.00
241904041	Baro Anchra Ed-gah - Shikri Pucca road	4.50	1.20	1.20	0.00	0.00	0.00	0	0.00	0	0.00
241904042	Ulashi - Kamarbari	3.66	1.00	0.00	0.00	1.00	0.00	3	25.43	0	0.00
241904043	Tengra Bazar - Baganchara	3.65	2.85	2.85	0.00	0.00	0.00	6	4.32	0	0.00
241904044	Shikri Bat-Tala to Rajapur Bridge	4.60	3.30	1.88	1.42	0.00	0.00	11	6.72	0	0.00
241904045	Gatipara - Shikri Bat-Tala	3.66	2.00	2.00	0.00	0.00	0.00	3	0.90	0	0.00
241904046	Bhabanipur - Kayba	3.60	1.85	1.85	0.00	0.00	0.00	2	0.60	0	0.00
241904047	Ulashi - Goyra	3.90	8.75	8.75	0.00	0.00	0.00	2	5.20	0	0.00
241904048	Ekjhala - Bosontapur road.	4.90	1.30	0.90	0.00	0.40	0.00	0	0.00	0	0.00
241904049	Sonanadia - Gorpara	4.03	1.35	1.35	0.00	0.00	0.00	3	2.30	0	0.00
241904050	Baromasha khal - Sharupdah WAPDA khal	3.80	2.00	2.00	0.00	0.00	0.00	0	0.00	0	0.00
241904051	Bagdanga - Dhaladah	4.26	2.85	2.85	0.00	0.00	0.00	4	2.10	0	0.00
241904052	Ghiba Yunus Member-er bari - Sharbunghuda bazar	4.30	3.00	3.00	0.00	0.00	0.00	0	0.00	0	0.00
241904053	Trimohini - Kulpala via Bolidadah road	4.50	4.00	4.00	0.00	0.00	0.00	0	0.00	0	0.00
241904054	Makbaria - Bejrampur chock	3.26	3.66	3.66	0.00	0.00	0.00	1	1.60	0	0.00
241904055	Durgapur - Lakshmanpur	4.06	4.10	4.10	0.00	0.00	0.00	4	5.70	0	0.00
241904056	Naihati - Dehi	4.20	2.15	2.15	0.00	0.00	0.00	3	2.70	0	0.00
241904057	Saratola High School -Tebaria Mosque via Daridurgapur road.	4.00	3.50	3.50	0.00	0.00	0.00	0	0.00	0	0.00
241904058	Sikerpur - Salta	3.93	2.05	2.05	0.00	0.00	0.00	4	9.10	0	0.00
241904059	Nizampur - Karalkhali via Boshontapur road.	4.90	4.20	4.20	0.00	0.00	0.00	0	0.00	0	0.00
241904060	Kondorpopur - Kanaynagor via Bhyna road.	4.70	5.00	5.00	0.00	0.00	0.00	0	0.00	0	0.00
241904061	Naranpur - Sibchandrapur	3.93	1.20	1.20	0.00	0.00	0.00	1	0.25	0	0.00
241904062	Ekjhala Bazar - Kondarpopur road.	4.90	2.50	2.50	0.00	0.00	0.00	0	0.00	0	0.00
241904063	Am-Tala Gatipara - Khamarpara Ed-Gah	4.00	2.00	2.00	0.00	0.00	0.00	0	0.00	0	0.00
241904064	Goga bazar-Agrabhulot Via Horishchandrapur road.	4.00	4.30	4.30	0.00	0.00	0.00	0	0.00	0	0.00
241904065	Sikri - Baropota	3.26	3.40	3.40	0.00	0.00	0.00	3	0.90	0	0.00
241904066	Fulsor-Salkona.	4.00	3.70	3.70	0.00	0.00	0.00	0	0.00	0	0.00
241904067	Sarupdah Pucca road (Shimultala) - Narayanpur via Shibchandrapur.	4.90	4.00	3.55	0.45	0.00	0.00	3	1.13	0	0.00
241904068	Narayanpur bazar More -Shibchandrapur more.	4.00	2.60	2.60	0.00	0.00	0.00	0	0.00	0	0.00
241904069	Chatkapota - Naranpur	4.26	8.50	8.50	0.00	0.00	0.00	4	7.94	0	0.00
241904070	Basotpur bazar Jame Mosjid to Bedepukur pucca road.	4.00	2.00	2.00	0.00	0.00	0.00	0	0.00	0	0.00
241904071	Bosotpur Madrasa - Baikola road .	4.00	3.20	1.53	1.67	0.00	0.00	12	4.50	0	0.00
241904072	Amtala Lutfar's house - Kondarpopur Bridge road via Amtala Mat Para.	4.50	2.00	2.00	0.00	0.00	0.00	0	0.00	0	0.00
241904073	Habliaghat - Bashantopur	3.93	4.00	4.00	0.00	0.00	0.00	8	19.50	0	0.00

BASIC INFORMATION OF ROAD

DIVISION : KHULNA

DISTRICT : JESSORE

ROAD CODE	ROAD NAME	CREST WIDTH (m)	TOTAL LENGTH (Km)	SURFACE TYPE-WISE BREAK-UP (Km)				STRUCTURE		EXISTING GAP	
				EARTHEN	FLEXIBLE PAVEMENT (BC)	BRICK PAVEMENT (WBM/HBB/BFS)	RIGID PAVEMENT (CC/RCC)	NUMBER	SPAN (m)	NUMBER	SPAN (m)
1	2	3	4	5	6	7	8	9	10	11	12
241904074	Rampur Bazar - Lawtara Sarder para Meser's house via Hobi member's house	4.20	2.50	2.50	0.00	0.00	0.00	0	0.00	0	0.00
241904075	Navaron Ansar Camp-Gilapole RHD via Jadobpur Pry School.	4.00	4.00	4.00	0.00	0.00	0.00	0	0.00	0	0.00
241904076	Chatkapota pry. School UZR - Amrakhali road.	4.00	4.00	4.00	0.00	0.00	0.00	0	0.00	0	0.00
241904077	Shamlagachi R & H - Rajnagar .	4.00	2.50	2.50	0.00	0.00	0.00	0	0.00	0	0.00
241904078	Ekjhla Bazar -Nichintapur Via Shostidanga	4.50	8.00	8.00	0.00	0.00	0.00	0	0.00	0	0.00
241904079	Saratola bazar- Fulsor.	4.00	2.00	0.57	1.43	0.00	0.00	1	1.50	0	0.00
241904080	Saratola bazar-Belta ghat.	4.00	6.00	6.00	0.00	0.00	0.00	0	0.00	0	0.00
241904081	Ramchandrapur Ahmed Munshi-r bari - Bedeypukur Jam-Tala	4.00	3.00	3.00	0.00	0.00	0.00	0	0.00	0	0.00
241904082	Shikarpur bazar - Muktheadah	4.00	3.00	3.00	0.00	0.00	0.00	0	0.00	0	0.00
241904083	Bedeypukur pry. school - Bohilapota Hatem-er bari	4.00	1.30	1.30	0.00	0.00	0.00	0	0.00	0	0.00
241904084	Paruikhupi pry. school - Bohilapota pry. school	4.00	1.50	1.50	0.00	0.00	0.00	0	0.00	0	0.00
241904085	Laxmanpur - Andolpota	4.00	3.00	3.00	0.00	0.00	0.00	0	0.00	0	0.00
241904086	Ramchandrapur Darir mat Am-Tala to Muktheadah	4.00	4.00	4.00	0.00	0.00	0.00	0	0.00	0	0.00
241904087	Rahimpur Madrasa more - Muktheadah	4.00	4.00	4.00	0.00	0.00	0.00	0	0.00	0	0.00
241904088	7 No. Ghiba Bridge - Dhannyakhola Golam-er Dokan	4.20	2.50	2.50	0.00	0.00	0.00	0	0.00	0	0.00
241904089	Bahadurpur bridge - Andolpota	4.00	3.00	3.00	0.00	0.00	0.00	0	0.00	0	0.00
241904090	Benapole G.C.-Goyra via Bhaber ber Sattar Mullah-er bari.	4.00	4.00	4.00	0.00	0.00	0.00	0	0.00	0	0.00
241904091	Benapole Deen Islam-er bari - Raghunathpur road	4.60	3.00	3.00	0.00	0.00	0.00	0	0.00	0	0.00
241904092	Goyra Akbar-er Khejur Bagan UNR- Shikri Chowdhury's brick field.	4.00	4.00	4.00	0.00	0.00	0.00	0	0.00	0	0.00
241904093	Shikri Bat-Tala to Putkhali bazar	7.00	3.25	0.00	3.25	0.00	0.00	7	8.32	0	0.00
241904094	Khalshi Bat-Tala more - Malopara Fishlanding Platform	5.00	0.70	0.00	0.70	0.00	0.00	2	0.76	0	0.00
241904095	Putkhali bazar - Malopara more	5.00	0.74	0.00	0.74	0.00	0.00	3	1.14	0	0.00
241904096	Khalshi Bazer-Panch Bhulot Shahadat-er bari.	4.00	2.50	2.50	0.00	0.00	0.00	0	0.00	0	0.00
241904097	Rahamatpur-Khalshi Mollik bari.	4.00	2.50	2.50	0.00	0.00	0.00	0	0.00	0	0.00
241904098	Shibnathpur More-Krishnopur More via Kadamtola.	4.00	2.50	2.50	0.00	0.00	0.00	0	0.00	0	0.00
241904099	Britti Anchara Chand Alir Bari-Rajapur pucca rasta via Rajapur baor.	4.00	2.80	2.80	0.00	0.00	0.00	0	0.00	0	0.00
241904100	Putkhali Fish landing platform - Bhulot	3.00	2.10	2.10	0.00	0.00	0.00	0	0.00	0	0.00
241904101	Kaliani Uttar para Baro Pukur-Isapur road.	4.00	3.00	3.00	0.00	0.00	0.00	0	0.00	0	0.00
241904102	Kaliani Uttar para Baro Pukur-Amlai road.	4.00	6.00	6.00	0.00	0.00	0.00	0	0.00	0	0.00
241904103	Isapur-Setai Bridge.	4.00	1.50	1.50	0.00	0.00	0.00	0	0.00	0	0.00
241904104	Dhantara - Mohisha	4.50	3.00	3.00	0.00	0.00	0.00	2	1.20	0	0.00
241904105	Chalitabaia Hossainer bari to Mohisha Madrasa road via Digha Kalitola.	4.00	4.00	4.00	0.00	0.00	0.00	0	0.00	0	0.00
241904106	Kayba Union H/Q- Raripukur road.	4.00	1.20	1.20	0.00	0.00	0.00	0	0.00	0	0.00
241904108	Jamtola bazar - Samta bridge road.	4.00	1.10	0.35	0.75	0.00	0.00	0	0.00	0	0.00
241904109	Baganchara Amtola-Jiblitola road.	4.00	3.50	3.35	0.00	0.15	0.00	0	0.00	0	0.00
241904110	Sonatonkati Sree Kumar Battala - Amlai bazar road.	4.00	3.50	3.50	0.00	0.00	0.00	0	0.00	0	0.00
241904111	Beganchara G.C - Dhantara Via Rari pukur Pry. School.	4.00	4.00	4.00	0.00	0.00	0.00	0	0.00	0	0.00
241904112	Ulashi - Jadunathpur road	4.60	4.00	2.75	0.00	1.25	0.00	0	0.00	0	0.00
241904113	Gilapole R&H - Upazila Health Complex (Brujbagan)	4.50	4.00	4.00	0.00	0.00	0.00	0	0.00	0	0.00
241904114	Ulashi Union H/Q -Kathuriaroad.	4.60	1.50	1.50	0.00	0.00	0.00	0	0.00	0	0.00
241904115	Rampur Akbar Khadimder-er bari - Kannyadah Bazar road	4.40	3.00	3.00	0.00	0.00	0.00	0	0.00	0	0.00
241904116	Nzampur Bazar - Bahadurpur	4.00	5.80	5.80	0.00	0.00	0.00	0	0.00	0	0.00
241904117	Rampur UZR - Matipukur GPS road .	4.00	3.00	3.00	0.00	0.00	0.00	0	0.00	0	0.00
241904118	RasulpurUZR - Bosotpur 1 No. Collony	4.30	3.00	3.00	0.00	0.00	0.00	0	0.00	0	0.00
241904119	Kannadah - Mohishakura Via Aynal-er Beri road.	4.50	2.00	2.00	0.00	0.00	0.00	0	0.00	0	0.00
241904121	Kagojpukur R & H - Bujtola Paruipara road.	4.25	3.00	3.00	0.00	0.00	0.00	0	0.00	0	0.00
241904122	Ulashi Dakbanglo - Jadunathpur road	4.10	3.00	3.00	0.00	0.00	0.00	0	0.00	0	0.00
241904123	R & H Larif Miar Pettrol Pump-Rajbari via Kagoj Pukur road.	4.00	2.40	2.40	0.00	0.00	0.00	0	0.00	0	0.00
241904124	Kusa mura Battala - Ulashi Union Parishad Road .	4.00	1.00	1.00	0.00	0.00	0.00	0	0.00	0	0.00
VILLAGE ROAD-A TOTAL: 112 Nos. Road			376.37	341.53	17.96	16.88	0.00	183	266.65	17	21.50

BASIC INFORMATION OF ROAD

DIVISION : KHULNA

DISTRICT : JESSORE

ROAD CODE	ROAD NAME	CREST WIDTH (m)	TOTAL LENGTH (Km)	SURFACE TYPE-WISE BREAK-UP (Km)				STRUCTURE		EXISTING GAP	
				EARTHEN	FLEXIBLE PAVEMENT (BC)	BRICK PAVEMENT (WBM/HBB/BFS)	RIGID PAVEMENT (CC/RCC)	NUMBER	SPAN (m)	NUMBER	SPAN (m)
1	2	3	4	5	6	7	8	9	10	11	12

ROAD TYPE : VILLAGE ROAD-B

241905021	Baguri - Baguri Village Road	4.00	0.80	0.80	0.00	0.00	0.00	0	0.00	0	0.00
241905040	Amrakhali - Sharsa Dashpara	4.00	2.00	2.00	0.00	0.00	0.00	0	0.00	0	0.00
241905062	Dihi More - Dihi Jam-E-Mosque	3.60	1.70	1.70	0.00	0.00	0.00	0	0.00	0	0.00
241905078	Gorpara Kadbel tola-Pikuler Beri Bandh road.	4.00	4.00	4.00	0.00	0.00	0.00	0	0.00	0	0.00
241905079	Kuchiamora -Jadunathpur road.	4.00	2.00	2.00	0.00	0.00	0.00	0	0.00	0	0.00
241905080	Karalkhali More - Shimulia road	4.00	1.10	1.10	0.00	0.00	0.00	0	0.00	0	0.00
241905081	Choto Nizampur Mofiz Godown-Abdur Rouf's house via Koloni para.	3.50	4.00	4.00	0.00	0.00	0.00	0	0.00	0	0.00
241905082	Suborno Khali Pry. School-Sreekona Pucca road.	4.00	2.00	2.00	0.00	0.00	0.00	0	0.00	0	0.00
241905083	Gorpara Fakirpara -Shashan ghat via Betnapara.	4.00	2.00	2.00	0.00	0.00	0.00	0	0.00	0	0.00
241905084	Nitchintapur - Girza via Khaldhar	4.00	1.50	1.50	0.00	0.00	0.00	0	0.00	0	0.00
241905085	Tengrali boundary para Yeakub's house-Tengarali Eidgh.	4.00	3.00	3.00	0.00	0.00	0.00	0	0.00	0	0.00
241905086	Shura Krishnachura tree - Shurarghop	4.00	2.00	2.00	0.00	0.00	0.00	0	0.00	0	0.00
241905087	Horinapota Bat-Tala to Sonamukhi Beel via Mosh-zid	4.00	1.50	1.50	0.00	0.00	0.00	0	0.00	0	0.00
241905088	Durgapur Munsur member's house - Golam Morshed,s Ambagan	4.00	2.00	2.00	0.00	0.00	0.00	0	0.00	0	0.00
241905089	Durgapur Sohrab's house - pry. school via Camp road	4.00	2.50	2.50	0.00	0.00	0.00	0	0.00	0	0.00
241905090	2 No. Ghiba Club more - Padmar khal	4.00	2.00	2.00	0.00	0.00	0.00	0	0.00	0	0.00
241905091	Roypur BRAC school - Sonamukhi khal	4.00	2.80	2.80	0.00	0.00	0.00	0	0.00	0	0.00
241905092	Shakharipota Moshid - Latif chowdhury's house	4.00	1.00	1.00	0.00	0.00	0.00	0	0.00	0	0.00
241905093	Shakharipota Pucca road - Safaaddin's house	4.00	1.00	1.00	0.00	0.00	0.00	0	0.00	0	0.00
241905094	Bahadurpur Bazar - Durgapur via pry. school	4.00	1.00	1.00	0.00	0.00	0.00	0	0.00	0	0.00
241905095	Natadhiga Bridge - Bujtala Bridge via Khaler purba dhar	4.00	2.00	2.00	0.00	0.00	0.00	0	0.00	0	0.00
241905096	R & H Dighirpar Ed-gah-Chorer Rasta.	4.00	3.00	3.00	0.00	0.00	0.00	0	0.00	0	0.00
241905097	Choto Anchrha Nemaichandra's house - Beel para	4.00	1.20	1.20	0.00	0.00	0.00	0	0.00	0	0.00
241905098	Choto Anchara Shahadat's huse - Beel kanda road.	4.00	2.00	2.00	0.00	0.00	0.00	0	0.00	0	0.00
241905099	Sadipur Moddyapara - Uttarpara More via Pry. School road.	4.10	1.00	1.00	0.00	0.00	0.00	0	0.00	0	0.00
241905100	Benapole R&H - Moshi Hazi's house	3.80	0.25	0.25	0.00	0.00	0.00	0	0.00	0	0.00
241905101	Benapole Haque Sheber bari -Hindupara road via LGED Godown.	4.00	0.45	0.10	0.35	0.00	0.00	0	0.00	0	0.00
241905102	Shakharipota Baganpara - Satrile Beel	3.90	1.00	1.00	0.00	0.00	0.00	0	0.00	0	0.00
241905103	Putkhali bazar- Jelepara .	4.00	1.30	1.30	0.00	0.00	0.00	0	0.00	0	0.00
241905104	Putkhali bazar-Putkhali Uttar para via Pashimpara.	4.00	3.00	3.00	0.00	0.00	0.00	0	0.00	0	0.00
241905105	Uttar Baropota Chorer rasta-Kadamtola Tali Khola via Dakhin Baopota .	4.00	2.80	2.80	0.00	0.00	0.00	0	0.00	0	0.00
241905106	Goga Collage - kallane Pucca road.	4.00	0.80	0.80	0.00	0.00	0.00	0	0.00	0	0.00
241905107	Bhabanipur Primary School - Bhabanipur Beel para road.	4.00	2.00	2.00	0.00	0.00	0.00	0	0.00	0	0.00
241905108	Dadkhali Sluice gate - Rudrapur BOP.	4.00	2.00	2.00	0.00	0.00	0.00	0	0.00	0	0.00
241905109	Sonatonkati pucca road Bedepukur-Tripti Shabeb's house.	4.00	2.00	2.00	0.00	0.00	0.00	0	0.00	0	0.00
241905110	Bagabcgara Cinema Hall - Kashed Member's house road via Baganchara bazar road.	4.00	1.50	1.14	0.36	0.00	0.00	2	1.88	0	0.00
241905111	Baganchara Pashu Hospital to Ghoshpara bridge.	4.00	1.50	1.38	0.00	0.12	0.00	0	0.00	0	0.00
241905112	Navaran Bazar - Uttar Burujbagan	3.00	0.55	0.55	0.00	0.00	0.00	1	0.30	0	0.00
241905113	Fakir Ambagon - Katshikra BRAC School.	4.00	1.00	1.00	0.00	0.00	0.00	0	0.00	0	0.00
241905114	Baripota More - Alamgir RINGPS.	4.00	0.60	0.60	0.00	0.00	0.00	0	0.00	0	0.00
241905115	Shubarnakhali Bazar - Uttarpara Khalkanda road.	4.00	1.50	0.75	0.00	0.76	0.00	0	0.00	0	0.00
241905116	Kamarbari UZR - Dafader Para via Rishi para road.	4.00	1.20	0.94	0.26	0.00	0.00	1	0.38	0	0.00
241905117	Sarsha kamar bari more- Potapara road.	4.00	0.50	0.50	0.00	0.00	0.00	0	0.00	0	0.00
241905118	Navaron Mazader Dokan - Shafi Master's house.	3.50	0.50	0.50	0.00	0.00	0.00	0	0.00	0	0.00
241905119	Sarsha Benapole R & H road-Pantapara Pry. School via Khalil Rice mill.	4.00	1.50	1.50	0.00	0.00	0.00	0	0.00	0	0.00
241905120	Kagojpukur R & H - Rajbari road.	4.00	1.00	1.00	0.00	0.00	0.00	0	0.00	0	0.00
241905121	Kannadah Battola -Rajapur road.	4.50	2.50	2.50	0.00	0.00	0.00	0	0.00	0	0.00
241905122	Mohishakura - Chaprar math road.	4.00	2.00	2.00	0.00	0.00	0.00	0	0.00	0	0.00
241905123	Chandanpur Amir Hmza's house - Pakshia Village	4.00	2.00	2.00	0.00	0.00	0.00	0	0.00	0	0.00

BASIC INFORMATION OF ROAD

DIVISION : KHULNA

DISTRICT : JESSORE

ROAD CODE	ROAD NAME	CREST WIDTH (m)	TOTAL LENGTH (Km)	SURFACE TYPE-WISE BREAK-UP (Km)				STRUCTURE		EXISTING GAP	
				EARTHEN	FLEXIBLE PAVEMENT (BC)	BRICK PAVEMENT (WBM/HBB/BFS)	RIGID PAVEMENT (CC/RCC)	NUMBER	SPAN (m)	NUMBER	SPAN (m)
1	2	3	4	5	6	7	8	9	10	11	12
241905124	Chatkapota Hazi Mosque - Puratan Mosh-zid road.	4.00	1.00	1.00	0.00	0.00	0.00	0	0.00	0	0.00
241905125	Rajbari - Talsari	3.90	1.50	1.45	0.00	0.05	0.00	1	0.30	0	0.00
241905126	Lawtara Islam's house -Kawshor's house via Goyra road.	4.00	3.00	3.00	0.00	0.00	0.00	0	0.00	0	0.00
241905127	Daulatpur Bat-Tala to Kashem's house via BOP	4.00	1.85	1.85	0.00	0.00	0.00	0	0.00	0	0.00
241905128	Aminuddin-er bari-Jadabpur village road.	4.00	1.40	1.40	0.00	0.00	0.00	0	0.00	0	0.00
241905129	Bir Shresto. Nur Mohammader Mazar-Kashipur BOP via Muchipara. road.	4.00	2.00	2.00	0.00	0.00	0.00	0	0.00	0	0.00
241905130	Laxmanpur pry. school to Krishnapur bridge	4.00	2.00	2.00	0.00	0.00	0.00	0	0.00	0	0.00
241905131	Benapole Milon-er Petrol Pump-Kharidanga via Hobi Chairman-er bari road.	4.00	0.89	0.00	0.00	0.89	0.00	1	0.60	0	0.00
241905132	Porabari more-Narayanpur Nutun para more.	4.00	1.00	1.00	0.00	0.00	0.00	0	0.00	0	0.00
241905133	Tranjit Camp School - Anu,s House via Port Rest house	3.80	0.50	0.50	0.00	0.00	0.00	0	0.00	0	0.00
241905134	Kagojpukur - Uttarpara Bazar	5.00	3.10	3.10	0.00	0.00	0.00	3	3.60	0	0.00
241905135	Sadipur Meherullah Member's house -Benapole Ghiba road via Kashem's house road.	4.00	1.50	1.50	0.00	0.00	0.00	0	0.00	0	0.00
241905136	Ponditpur More-Mouter Khal	4.00	1.50	1.50	0.00	0.00	0.00	0	0.00	0	0.00
241905137	Raghunathpur BOP - Raghunathpur pachimpara	4.00	1.86	1.86	0.00	0.00	0.00	0	0.00	0	0.00
241905138	Ramchandrapur - Shikarpur BOP	4.00	1.60	1.60	0.00	0.00	0.00	0	0.00	0	0.00
241905139	Narayanpur Altaf's house-Dubpara bridge via Hakor.	3.50	2.00	2.00	0.00	0.00	0.00	0	0.00	0	0.00
241905140	Dubpara Jam-Tala more - Narayanpur bridge via Akrom's house	4.00	2.50	2.50	0.00	0.00	0.00	0	0.00	0	0.00
241905141	Goyra bazar-Khalkanda road.	3.75	1.50	1.50	0.00	0.00	0.00	0	0.00	0	0.00
241905142	Uttarbaropota - Dankhin baropota	3.26	3.50	3.50	0.00	0.00	0.00	2	0.60	0	0.00
241905143	Kharidanga Brick field-Chorer Rasta Battola road.	4.00	1.50	1.50	0.00	0.00	0.00	0	0.00	0	0.00
241905144	Krishnapur more-Mohir Uddin's house via A. Gaffar's house .	4.00	1.50	1.50	0.00	0.00	0.00	0	0.00	0	0.00
241905145	Putkhali Kashem's house- Mokbul Molla's house via Kamar bari more.	4.00	1.50	1.50	0.00	0.00	0.00	0	0.00	0	0.00
241905146	Putkhali Dino Sarder-er bari-Uttarpara Kawsar-er bari more via Charer mat.	4.00	6.00	6.00	0.00	0.00	0.00	0	0.00	0	0.00
241905147	Putkhali Ayub Ali's house -Khaldar road.	4.00	1.20	1.20	0.00	0.00	0.00	0	0.00	0	0.00
241905148	Putkhali Pashim para Shiirajul Islam's house-Khaldar Ichamoti road.	4.00	1.10	1.10	0.00	0.00	0.00	0	0.00	0	0.00
241905149	Putkhali Saratola-Purbapara Khalshi pucca road. via Motiar's house.	4.00	1.00	1.00	0.00	0.00	0.00	0	0.00	0	0.00
241905150	Shikri Abdus Samad's Rice mill - Hazi Sayed Ali's pond.	4.00	1.00	1.00	0.00	0.00	0.00	0	0.00	0	0.00
241905151	Balunda Ahad Ali's house-Pashimpara Mat rasta.	4.00	1.00	1.00	0.00	0.00	0.00	0	0.00	0	0.00
241905152	Setai Katakhal-Fakir bari Mazzid.	4.00	1.50	1.50	0.00	0.00	0.00	0	0.00	0	0.00
241905153	Machmara Khal - Horish chandrapur road.	4.00	1.00	1.00	0.00	0.00	0.00	0	0.00	0	0.00
241905154	Goga Ibrahim's house - BOP board road.	4.00	0.70	0.70	0.00	0.00	0.00	0	0.00	0	0.00
241905155	Setai Shukur Alir bari-Mizam Memberer bari.	4.00	1.00	1.00	0.00	0.00	0.00	0	0.00	0	0.00
241905156	Islampur More - Islampur village road	4.00	0.60	0.60	0.00	0.00	0.00	0	0.00	0	0.00
241905157	Kaliani Akbar Master's house - Goga Bazar road.	4.00	1.50	1.50	0.00	0.00	0.00	0	0.00	0	0.00
241905158	Amlai Shamsur-er Bari - Jeyel Mari Beel.	4.00	2.00	2.00	0.00	0.00	0.00	0	0.00	0	0.00
241905159	Isapur Modhu-r Bari-Pry. School.	4.00	0.50	0.50	0.00	0.00	0.00	0	0.00	0	0.00
241905160	Shaheber Khal bridge-Nowsher Molla's house road.	4.00	1.50	1.50	0.00	0.00	0.00	0	0.00	0	0.00
241905161	Dhannatara primary School-Modanpur Khal road.	4.00	2.00	2.00	0.00	0.00	0.00	0	0.00	0	0.00
241905162	Chalita Baria Battala to Chalita baria bazar road.	4.00	1.00	0.00	0.00	1.00	0.00	2	1.88	0	0.00
241905163	Panch Kayba BOP - Bhabanipur Beel para	3.60	1.50	1.50	0.00	0.00	0.00	0	0.00	0	0.00
241905164	Baganchara Petrol pump - Betna river via Kalitola bridge.	4.00	1.00	1.00	0.00	0.00	0.00	0	0.00	0	0.00
241905165	Beganchara Nasir gain house-Moshiar's house road.	4.00	0.20	0.00	0.00	0.20	0.00	0	0.00	0	0.00
241905166	Basotpur Sinior Madrasha - Basotpur bazar.	4.00	1.00	1.00	0.00	0.00	0.00	0	0.00	0	0.00
241905167	Baganchara Purbapara - Satkira	4.60	2.00	2.00	0.00	0.00	0.00	3	3.03	0	0.00
241905168	Baganchara Uttar para - Satkhira R&H	3.96	4.05	4.05	0.00	0.00	0.00	2	0.90	0	0.00
241905169	Tengra Bazar - Sarifpur	4.00	3.55	3.55	0.00	0.00	0.00	2	2.00	0	0.00
241905170	Bosotpur 1No Koloni Primary School - Jonab Ali's house.	4.00	1.50	1.50	0.00	0.00	0.00	0	0.00	0	0.00
241905171	Baganchara Ruba Klinik back side -Betna river .	4.00	1.00	1.00	0.00	0.00	0.00	0	0.00	0	0.00
241905172	Lawtara Sardar para to Lawtara village road.	4.00	2.50	2.50	0.00	0.00	0.00	0	0.00	0	0.00
241905173	Khaturia Moti Member's house-Dhaldah road.	5.00	3.00	3.00	0.00	0.00	0.00	0	0.00	0	0.00

BASIC INFORMATION OF ROAD

DIVISION : KHULNA

DISTRICT : JESSORE

ROAD CODE	ROAD NAME	CREST WIDTH (m)	TOTAL LENGTH (Km)	SURFACE TYPE-WISE BREAK-UP (Km)				STRUCTURE		EXISTING GAP	
				EARTHEN	FLEXIBLE PAVEMENT (BC)	BRICK PAVEMENT (WBM/HBB/ BFS)	RIGID PAVEMENT (CC/RCC)	NUMBER	SPAN (m)	NUMBER	SPAN (m)
1	2	3	4	5	6	7	8	9	10	11	12
241905174	Dakhin Burujbagon Rahaman's house - Rail Station.	4.00	0.60	0.60	0.00	0.00	0.00	0	0.00	0	0.00
241905175	Uttar Burujbagon Jahanger Biscuit's factory - Sheraj's house.	4.00	1.50	1.50	0.00	0.00	0.00	0	0.00	0	0.00
241905176	Navaron Shamitir Shaw Mill - Puja Mondop road.	4.00	1.00	1.00	0.00	0.00	0.00	0	0.00	0	0.00
241905177	Kulpala Noor Ali's house - Betnakanda Hanif's house via Nasima Member's house.	4.00	1.00	1.00	0.00	0.00	0.00	0	0.00	0	0.00
241905178	Shamlagachi School-Shamlagachi Maz Para Soltan bari road.	4.00	1.00	1.00	0.00	0.00	0.00	0	0.00	0	0.00
241905179	Sarsha Benapole R & H (Chairman's Bagan) Ukilbari - Shamlagachi Korban Doctor's house road.	4.00	1.00	0.76	0.00	0.24	0.00	0	0.00	0	0.00
241905180	Beri Alamer Dokan-Beri West para road.	3.50	1.25	1.25	0.00	0.00	0.00	0	0.00	0	0.00
241905181	Sarsha P. School-Sarsha Amir Ali road.	4.00	0.50	0.50	0.00	0.00	0.00	0	0.00	0	0.00
241905182	Trimohini - Shymlagachi Via Chatal road.	4.00	2.50	2.50	0.00	0.00	0.00	0	0.00	0	0.00
241905183	Pantapara more (Club) - Pantapara Mosque road via Kutub Member's house.	4.00	1.00	1.00	0.00	0.00	0.00	0	0.00	0	0.00
241905184	Mohishadanga - Baropota UZR	4.00	1.10	1.10	0.00	0.00	0.00	0	0.00	0	0.00
241905185	Amlai Purbapara - Pachimpara	4.00	1.50	1.50	0.00	0.00	0.00	0	0.00	0	0.00
241905186	Balunda Jeley Para - Uttar Para Via Baor Kanda	3.50	2.10	2.10	0.00	0.00	0.00	0	0.00	0	0.00
241905187	Ramchandrapur Darirpar - Shikarpur bazar via Shikarpur BOP	3.66	1.40	1.40	0.00	0.00	0.00	0	0.00	0	0.00
241905188	Doulatpur Battala B O P side Surot Ali house - Hasan Morol House via Primary School	3.66	1.40	1.40	0.00	0.00	0.00	0	0.00	0	0.00
241905189	Balunda Dr Nazrul Islam House - Hazi Bari Pucca more road.	3.66	1.20	1.20	0.00	0.00	0.00	0	0.00	0	0.00
241905190	Putkhali Purbapara Mosque Uttar more - Khalshi pucca road .	3.66	0.65	0.65	0.00	0.00	0.00	0	0.00	0	0.00
241905191	Putkhali Bayor side - sore road more via Rupchan sarder House .	3.66	0.70	0.70	0.00	0.00	0.00	0	0.00	0	0.00
241905192	Khalshi Battala more - Khalshi mashzid road via Jabber House .	3.75	1.00	1.00	0.00	0.00	0.00	0	0.00	0	0.00
241905193	Sibnath pur Rezaul House - Parue para Puza Mondob road .	3.00	0.75	0.75	0.00	0.00	0.00	0	0.00	0	0.00
241905194	Kreshnapur V D P more - Dakhin para Khorshed House road .	3.75	1.00	1.00	0.00	0.00	0.00	0	0.00	0	0.00
241905195	Dakhin Baroputa Montaz House - Bashtullah House road .	3.66	0.45	0.45	0.00	0.00	0.00	0	0.00	0	0.00
241905196	Uttar Baro pota Idrise House - Badiuzzaman House via Battala road.	3.66	0.90	0.90	0.00	0.00	0.00	0	0.00	0	0.00
241905197	Balunda Battala more - Aziber Morol House road	3.75	1.00	1.00	0.00	0.00	0.00	0	0.00	0	0.00
241905198	A. Hakim House - Uttar para Mader Math road .	3.75	2.00	2.00	0.00	0.00	0.00	0	0.00	0	0.00
241905199	Shickri Nawsher House - Motir Rice mill via Kashem Deep well road	3.66	1.75	1.75	0.00	0.00	0.00	0	0.00	0	0.00
241905200	Shickri Pucca road - Middle para Jame Mosque	3.66	1.25	1.25	0.00	0.00	0.00	0	0.00	0	0.00
241905201	Ramchandrapur Darir more - Shikarpur bazar via BOP road.	3.66	2.00	2.00	0.00	0.00	0.00	0	0.00	0	0.00
241905202	Benapole Putkhali main road - Chotto Achra village (Sarder bari) road .	3.00	0.85	0.85	0.00	0.00	0.00	0	0.00	0	0.00
241905203	Sree kona more - Baro Nizampur Jamshed's House via Puraton Hatkhola	3.66	3.00	3.00	0.00	0.00	0.00	0	0.00	0	0.00
241905204	Nalear Bridge - Baro Nizampur Amzad's House road	3.66	1.00	1.00	0.00	0.00	0.00	0	0.00	0	0.00
241905205	Gatipara Shazzad 's House - Ahole Hadish Mosque road	3.66	1.00	1.00	0.00	0.00	0.00	0	0.00	0	0.00
241905206	Karalkhali A. Mozid House - Chanduriar ghop Bethner par road	3.66	2.00	2.00	0.00	0.00	0.00	0	0.00	0	0.00
241905207	Gorpara Kumor Bari - Nawsher House via Baro Bari road	3.75	2.50	2.50	0.00	0.00	0.00	0	0.00	0	0.00
241905208	Gorpara Haimoddi 's House - Yousup Munshi House via Colony	3.66	1.75	1.75	0.00	0.00	0.00	0	0.00	0	0.00
241905209	Eksala More - Keralkhali more via Bashantopur road	3.66	2.50	2.50	0.00	0.00	0.00	0	0.00	0	0.00
241905210	Nishsintantopur pucca road - Baro Bashantopur more road .	3.66	1.50	1.50	0.00	0.00	0.00	0	0.00	0	0.00
241905211	Sree kona Ketab House - Baro mase khal road .	3.66	2.00	2.00	0.00	0.00	0.00	0	0.00	0	0.00
241905212	Chotto Nizampur A. Rashid House - Hobder beel road	3.66	2.00	2.00	0.00	0.00	0.00	0	0.00	0	0.00
241905213	Gorpara Daud House - Deep Tube well road .	3.66	1.00	1.00	0.00	0.00	0.00	0	0.00	0	0.00
241905214	Gorpara Samsul Shop - Khalek House road .	3.66	1.00	1.00	0.00	0.00	0.00	0	0.00	0	0.00

BASIC INFORMATION OF ROAD

DIVISION : KHULNA

DISTRICT : JESSORE

ROAD CODE	ROAD NAME	CREST WIDTH (m)	TOTAL LENGTH (Km)	SURFACE TYPE-WISE BREAK-UP (Km)				STRUCTURE		EXISTING GAP	
				EARTHEN	FLEXIBLE PAVEMENT (BC)	BRICK PAVEMENT (WBM/HBB/BFS)	RIGID PAVEMENT (CC/RCC)	NUMBER	SPAN (m)	NUMBER	SPAN (m)
1	2	3	4	5	6	7	8	9	10	11	12
241905215	Karalkhali Sayed House - Kurerkhal	3.66	1.00	1.00	0.00	0.00	0.00	0	0.00	0	0.00
241905216	Pariarghop Omar House - Afser House via Dumur tala Khal road .	3.75	2.50	2.50	0.00	0.00	0.00	0	0.00	0	0.00
241905217	Durgapur village road A. Mazid House - Bashtala road.	3.66	2.00	2.00	0.00	0.00	0.00	0	0.00	0	0.00
241905218	Durgapur Ramjan 's House - Kadam Beel's khal via A. Aziz house .	3.66	1.00	1.00	0.00	0.00	0.00	0	0.00	0	0.00
241905219	Bohilapota Hatem 's House - Bohilaputa Primary School .	3.75	1.50	1.50	0.00	0.00	0.00	0	0.00	0	0.00
241905220	Andolputa Munsur's House - Mazamara Mosque road .	3.66	2.00	2.00	0.00	0.00	0.00	0	0.00	0	0.00
241905221	Baro Mander tala Moty's House - Emdad House	3.66	1.00	1.00	0.00	0.00	0.00	0	0.00	0	0.00
241905222	Laxmanpur Purbapara Soleman ' s House - Laxmanpur Ali's House	3.66	1.00	1.00	0.00	0.00	0.00	0	0.00	0	0.00
241905223	Laxmanpur Sultan's House - Aminur's Chatal road .	3.66	1.00	1.00	0.00	0.00	0.00	0	0.00	0	0.00
241905224	Ramchandrapur Cerag Kazi House - Ramchandrapur Moti Sarder House road.	3.66	1.00	1.00	0.00	0.00	0.00	0	0.00	0	0.00
241905225	Shikerpur bazar - Shikerpur Jame Mosque via Ex . Chairman house	3.66	1.00	1.00	0.00	0.00	0.00	0	0.00	0	0.00
241905226	Shikerpur Moty Hoise - Chadny's bagan road.	3.66	2.00	2.00	0.00	0.00	0.00	0	0.00	0	0.00
241905227	Rajnagar Mosque - Sheckpara road .	3.66	1.00	1.00	0.00	0.00	0.00	0	0.00	0	0.00
241905228	Ahmmad Munshi House - Aminul's Chatal road.	3.60	1.00	1.00	0.00	0.00	0.00	0	0.00	0	0.00
241905229	Narayanpur Purbapara Mollick House more - Tozammel Dr House road .	3.66	1.00	1.00	0.00	0.00	0.00	0	0.00	0	0.00
241905230	Subarna khali Fakir bari more - Shibchandra pur road .	3.66	2.00	2.00	0.00	0.00	0.00	0	0.00	0	0.00
241905231	Subarna khali Gaffar House - Subarnakhali Safi Dr House road .	3.66	0.40	0.40	0.00	0.00	0.00	0	0.00	0	0.00
241905232	Isapur Year Ali's house - Purbamadt Baro road.	3.66	2.00	2.00	0.00	0.00	0.00	0	0.00	0	0.00
241905233	Goga New Union Parishad Complex - Jamal House road .	3.00	1.00	1.00	0.00	0.00	0.00	0	0.00	0	0.00
241905234	Agrovulut Jumman Member house - Hori Chandrapur Daud House via Dakhin bayor side road .	3.66	1.50	1.50	0.00	0.00	0.00	0	0.00	0	0.00
241905235	Amlae Malek House - Gopalpur Anser Huzur house .	3.66	2.00	2.00	0.00	0.00	0.00	0	0.00	0	0.00
241905236	Amlai Nuraly Hazi House pucca road - Dakhin Mahsin Land road .	3.66	1.00	1.00	0.00	0.00	0.00	0	0.00	0	0.00
241905237	5- Vulot Bordi House - Kallany A. Aziz House	3.75	4.00	4.00	0.00	0.00	0.00	0	0.00	0	0.00
241905238	Isapur Kurban Sarder House - Abdul House road .	3.66	2.00	2.00	0.00	0.00	0.00	0	0.00	0	0.00
241905239	Isapur Ashraf Mollah Rice mill - Mollah para Ketab Biswass House .	3.66	3.00	3.00	0.00	0.00	0.00	0	0.00	0	0.00
241905240	P K Rajgang - Jahangir Member House road .	3.66	1.00	1.00	0.00	0.00	0.00	0	0.00	0	0.00
241905241	Horichandanpur Mase mara Khal - Vulot Mohammad Ali's House	3.66	3.00	3.00	0.00	0.00	0.00	0	0.00	0	0.00
241905242	Baro Mander tala Primary School -- Baro masa Koloni road .	3.66	3.00	3.00	0.00	0.00	0.00	0	0.00	0	0.00
241905243	Baro Mander tala Asgar 's House - Primary School	3.66	1.50	1.50	0.00	0.00	0.00	0	0.00	0	0.00
241905244	Rari Pukur Mayner Battala - Rari Pukur Primary School .	3.66	1.50	1.50	0.00	0.00	0.00	0	0.00	0	0.00
241905245	Rari Pukur Izzat's more - Sariful Member House Road .	3.66	1.50	1.50	0.00	0.00	0.00	0	0.00	0	0.00
241905246	5- Kayba bazar - Bykola Gazi Pukur road .	3.75	2.00	2.00	0.00	0.00	0.00	0	0.00	0	0.00
241905247	Kayba Shek 's Bagan - Bere Fakir House via Karikor para road .	3.75	3.00	3.00	0.00	0.00	0.00	0	0.00	0	0.00
241905248	Digha Battala - Mohisha Eid Gah road .	3.66	4.00	4.00	0.00	0.00	0.00	0	0.00	0	0.00
241905249	Rari Pukur Ramjan House - Primary School road .	3.66	2.00	2.00	0.00	0.00	0.00	0	0.00	0	0.00
241905250	Gati para bazar - Primary School back side via Kulpala pucca more road.	3.75	3.50	3.50	0.00	0.00	0.00	0	0.00	0	0.00
241905251	Hazi Shorab Hossain House - Chotto Mander tala road .	3.66	2.00	2.00	0.00	0.00	0.00	0	0.00	0	0.00
241905252	Swarupdah School - Ketab Ali's House road.	3.66	1.00	1.00	0.00	0.00	0.00	0	0.00	0	0.00
241905253	Swarupdah village Chand Ali's House - Paikurar Khal road .	3.66	1.50	1.50	0.00	0.00	0.00	0	0.00	0	0.00
241905254	Chotto Mander tala village Rabiul House - Shagar beel road .	3.75	3.00	3.00	0.00	0.00	0.00	0	0.00	0	0.00
241905255	Swarupdah Hazarat Ali's House - Sirajul Islam House road .	3.66	1.00	1.00	0.00	0.00	0.00	0	0.00	0	0.00

BASIC INFORMATION OF ROAD

DIVISION : KHULNA

DISTRICT : JESSORE

ROAD CODE	ROAD NAME	CREST WIDTH (m)	TOTAL LENGTH (Km)	SURFACE TYPE-WISE BREAK-UP (Km)				STRUCTURE		EXISTING GAP	
				EARTHEN	FLEXIBLE PAVEMENT (BC)	BRICK PAVEMENT (WBM/HBB/ BFS)	RIGID PAVEMENT (CC/RCC)	NUMBER	SPAN (m)	NUMBER	SPAN (m)
1	2	3	4	5	6	7	8	9	10	11	12
241905256	Jadabpur Kashem House - Khalider bari road .	3.66	1.00	1.00	0.00	0.00	0.00	0	0.00	0	0.00
241905257	Jadabpur Matiar Dr House - Jahan Ali's House road	3.66	1.00	1.00	0.00	0.00	0.00	0	0.00	0	0.00
241905258	Navaron Fazilatun nesa Mohila College - Kazir ber Mosque road.	3.66	1.50	1.50	0.00	0.00	0.00	0	0.00	0	0.00
241905259	Baguri Cherishthan Betna River road .	3.66	1.00	1.00	0.00	0.00	0.00	0	0.00	0	0.00
241905260	Baguri Satter House - Rari pukur College para Mosque road .	3.66	1.00	1.00	0.00	0.00	0.00	0	0.00	0	0.00
241905261	Rudrapur Azan talar more - Dabir uddin Morol bagan road .	3.75	2.00	2.00	0.00	0.00	0.00	0	0.00	0	0.00
241905262	Navaron Faez Miah house - Hazrat Ali's House road .	3.66	1.00	1.00	0.00	0.00	0.00	0	0.00	0	0.00
241905263	Navaron Rail Line Mosque - Modhu 's House road .	3.66	1.00	1.00	0.00	0.00	0.00	0	0.00	0	0.00
241905264	Sarsha Montu 's House - Amrakhali Ziar khal road	3.66	1.00	1.00	0.00	0.00	0.00	0	0.00	0	0.00
241905265	Sarsha Kolokakoly Sisu Nekaton - Dhakur House road .	3.66	0.40	0.40	0.00	0.00	0.00	0	0.00	0	0.00
241905266	Pantapara Nerar bari - Buztala road .	3.66	1.00	1.00	0.00	0.00	0.00	0	0.00	0	0.00
241905267	Pantapara Rabiul Master House -- Shobhan's House road .	3.66	0.70	0.70	0.00	0.00	0.00	0	0.00	0	0.00
241905268	Gopinath pur Hazrat Kazi House - Raghunath pur more .	3.75	4.26	4.26	0.00	0.00	0.00	0	0.00	0	0.00
241905269	Gopinath pur main road - Roghunathpur Hindu para road	3.45	1.50	1.50	0.00	0.00	0.00	0	0.00	0	0.00
241905270	Tengrali Hanif 's House - Tengrali Juban Ali's House road via Uttar math	3.66	1.00	1.00	0.00	0.00	0.00	0	0.00	0	0.00
241905271	Kreshnapur Jam e Mosque - Bethna River road .	3.66	1.50	1.50	0.00	0.00	0.00	0	0.00	0	0.00
241905272	Sibobash Khalil 's House - Shalkona Primary School road .	3.66	1.75	1.75	0.00	0.00	0.00	0	0.00	0	0.00
241905273	Pakshia Joynal's House - Sibobash Biplob 's House road.	3.75	1.75	1.75	0.00	0.00	0.00	0	0.00	0	0.00
241905274	Pakshia Ali's House - Pakshia Simul tala road .	3.66	0.80	0.80	0.00	0.00	0.00	0	0.00	0	0.00
241905275	Kashipur Sohore Ali's House - Moni member Chatal via Sayed Hossain House road .	3.66	1.50	1.50	0.00	0.00	0.00	0	0.00	0	0.00
241905276	Rajnagor Betna river Khoshed 's House - Bablu House road .	3.75	2.50	2.50	0.00	0.00	0.00	0	0.00	0	0.00
241905277	Dakhin Buruz bagan Jalil Member House - Sadhu 's House road .	3.60	1.00	1.00	0.00	0.00	0.00	0	0.00	0	0.00
241905278	Dakhin Buruz bagan Wahid Biswass House - Rail station road .	3.66	1.00	1.00	0.00	0.00	0.00	0	0.00	0	0.00
241905279	Dhalda Hannan House - Ramer Danga Kalim uddin House road.	3.60	1.20	1.20	0.00	0.00	0.00	0	0.00	0	0.00
241905280	Shamandha kati Somaz Kollan office - Jeran gacha Allar more .	3.75	2.50	2.50	0.00	0.00	0.00	0	0.00	0	0.00
241905281	Ulashi Bridge West side - Jadunath pur road .	3.75	2.00	2.00	0.00	0.00	0.00	0	0.00	0	0.00
241905282	Baro Baria Hamid 's pukur - Kadhuria Kolony road .	3.66	2.00	2.00	0.00	0.00	0.00	0	0.00	0	0.00
241905283	Kashiadanga pucca more -Shamandha kati Club road.	3.75	2.00	2.00	0.00	0.00	0.00	0	0.00	0	0.00
241905284	Lowtara Jamsher 's shop - Baor road.	3.75	2.00	2.00	0.00	0.00	0.00	0	0.00	0	0.00
241905285	Kadhuria Jame Mosque - Shamandha kati Bashir House road .	3.66	2.00	2.00	0.00	0.00	0.00	0	0.00	0	0.00
241905286	Lowtara Lutfore 's Land - Lowtara Goffer 's Land .	3.66	2.10	2.10	0.00	0.00	0.00	0	0.00	0	0.00
241905287	1 - No Ghiba Gony Miah Rice mill - Milon House via Grave yeard .	3.66	2.00	2.00	0.00	0.00	0.00	0	0.00	0	0.00
241905288	3 - No Ghiba Mosque Side - Padma Dangi road .	3.66	2.00	2.00	0.00	0.00	0.00	0	0.00	0	0.00
241905289	7 - No Ghiba Hanif Miah House - Huzur 's Bheri road .	3.66	2.00	2.00	0.00	0.00	0.00	0	0.00	0	0.00
241905290	Utter Dhanokhola Ismail House - Baor side to Sakhariputa road .	3.75	2.00	2.00	0.00	0.00	0.00	0	0.00	0	0.00
241905291	Boalia West para H B B - Boalia Neamat 's House	3.75	3.00	3.00	0.00	0.00	0.00	0	0.00	0	0.00
241905292	Bahadur pur Union Parishad Bhaban - Dhanokhola Utter Yousub House road .	3.66	2.00	2.00	0.00	0.00	0.00	0	0.00	0	0.00
241905293	Dhanokhola Dakhin Madrasha - Kodla road .	3.66	1.50	1.50	0.00	0.00	0.00	0	0.00	0	0.00
241905294	Dhanokhola Akber Biswas 's Machine - Tal bagan via kodla , Abul Miah Land .	3.75	3.00	3.00	0.00	0.00	0.00	0	0.00	0	0.00
241905295	Mankia H B B - Mankia Mosque road .	3.75	0.90	0.90	0.00	0.00	0.00	0	0.00	0	0.00
241905296	Bahadur pur Bridge West side - Bahadur pur Rabiul House via Saheb Ali's House .	3.66	2.00	2.00	0.00	0.00	0.00	0	0.00	0	0.00

BASIC INFORMATION OF ROAD

DIVISION : KHULNA

DISTRICT : JESSORE

ROAD CODE	ROAD NAME	CREST WIDTH (m)	TOTAL LENGTH (Km)	SURFACE TYPE-WISE BREAK-UP (Km)				STRUCTURE		EXISTING GAP	
				EARTHEN	FLEXIBLE PAVEMENT (BC)	BRICK PAVEMENT (WBM/HBB/BFS)	RIGID PAVEMENT (CC/RCC)	NUMBER	SPAN (m)	NUMBER	SPAN (m)
1	2	3	4	5	6	7	8	9	10	11	12
241905297	Dharmada Bridge - Mader bagan road .	3.66	2.00	2.00	0.00	0.00	0.00	0	0.00	0	0.00
241905298	Utter Dhanokhola Khaza House - Medho para Aminul House road .	3.66	0.80	0.80	0.00	0.00	0.00	0	0.00	0	0.00
241905299	Dhanokhola Baor Kanda - Akber Biswass Machine	3.75	1.50	1.50	0.00	0.00	0.00	0	0.00	0	0.00
241905300	Utter Dhanokhola Kumor Bari - Madha para Dhanokhola Mosque via Abdul Mazed House .	3.66	0.50	0.50	0.00	0.00	0.00	0	0.00	0	0.00
241905301	Bagachra Amtala Pucca road - Amir Mollah House road .	3.66	1.00	1.00	0.00	0.00	0.00	0	0.00	0	0.00
241905302	Bagachra Jahangir house - Sofi Khandoker House road .	3.75	1.20	1.20	0.00	0.00	0.00	0	0.00	0	0.00
241905303	Bagachra Pucca road Mosaraf House - Moshlem Kulu house .	3.66	0.50	0.50	0.00	0.00	0.00	0	0.00	0	0.00
241905304	Bagachra 7 - Mail Modhu Mollah House - Tatul Tala Kolny road .	3.75	1.50	1.50	0.00	0.00	0.00	0	0.00	0	0.00
241905305	Tengra Hossain Ali House Pucca road -- Aziz Mollah Bagan	3.66	1.50	1.50	0.00	0.00	0.00	0	0.00	0	0.00
241905306	Tengra Godown Pucca road - Bagachra Math para road .	3.66	1.50	1.50	0.00	0.00	0.00	0	0.00	0	0.00
241905307	Tengra Jalal House Pucca road - Amir House Pucca road .	3.66	1.00	1.00	0.00	0.00	0.00	0	0.00	0	0.00
241905308	Shamta Pacca Mozar Pucca road - Shamta Bazar road	3.66	1.00	1.00	0.00	0.00	0.00	0	0.00	0	0.00
241905309	Shamta bazar - Shamta Poshary para End of Boundary	3.75	1.50	1.50	0.00	0.00	0.00	0	0.00	0	0.00
241905310	Bamunia Shariful House pucca road - Sohidul Member house road .	3.66	1.50	1.50	0.00	0.00	0.00	0	0.00	0	0.00
241905311	Basotpur 2 - No Kolony Hazi Bari - Grave yeard	3.66	1.20	1.20	0.00	0.00	0.00	0	0.00	0	0.00
241905312	Shadipur Abdul 's House - Abzal House via Primary School	3.66	1.00	1.00	0.00	0.00	0.00	0	0.00	0	0.00
241905313	Shadipur Hemayet 's House - Golam Mostfa House	3.66	0.40	0.40	0.00	0.00	0.00	0	0.00	0	0.00
241905314	Benapole Vhuriar House - A. Kader House	3.75	1.00	1.00	0.00	0.00	0.00	0	0.00	0	0.00
241905315	Benapole Jamsheer 's House - Malek 's Pukur .	3.75	1.00	1.00	0.00	0.00	0.00	0	0.00	0	0.00
241905316	Benapole College Gate - Hazi Bari road.	3.75	1.00	1.00	0.00	0.00	0.00	0	0.00	0	0.00
241905317	Bahadur pur Road - Ali Kador House road .	3.66	1.00	1.00	0.00	0.00	0.00	0	0.00	0	0.00
241905318	Durgapur Anu Master House - Ansar 's House via Abder 's House road .	3.75	2.00	2.00	0.00	0.00	0.00	0	0.00	0	0.00
241905319	Namaj Grame Borhanuddin House - Mosque road .	3.66	0.50	0.50	0.00	0.00	0.00	0	0.00	0	0.00
241905320	Namaj Grame Biswass House - Baor Kanda Tota bari via Mosque .	3.75	2.00	2.00	0.00	0.00	0.00	0	0.00	0	0.00
241905321	Kagmary Sontosh 's House - Sashan Ghat road .	3.66	0.80	0.80	0.00	0.00	0.00	0	0.00	0	0.00
241905322	Kagoje Pukur Dakhin Para Madrasha - Raj bari more road .	3.66	1.20	1.20	0.00	0.00	0.00	0	0.00	0	0.00
241905323	Kagoje Pukur Molaem 's House - Asgar 's House road .	3.66	0.50	0.50	0.00	0.00	0.00	0	0.00	0	0.00
241905324	Kagoje Pukur Utter para Madrasha - Purabari more .	3.75	1.00	1.00	0.00	0.00	0.00	0	0.00	0	0.00
241905325	Chotto Achra Dilip Dhakur House - BRACK School via Truck Terminal .	3.75	1.50	1.50	0.00	0.00	0.00	0	0.00	0	0.00
241905326	Chotto Achra Atiar 's Kuar kanda - Purbapara Shahadat House	3.75	1.50	1.50	0.00	0.00	0.00	0	0.00	0	0.00
241905327	Chotto Achra Mukul House - Rail road via New Mosque .	3.66	0.50	0.50	0.00	0.00	0.00	0	0.00	0	0.00
241905328	Gazi pur Huda Doctor House - Aklas uddin House road .	3.66	2.00	2.00	0.00	0.00	0.00	0	0.00	0	0.00
241905329	Gazipur Atim Khana - Hamja Ail's House	3.66	0.75	0.75	0.00	0.00	0.00	0	0.00	0	0.00
241905330	Baro Achra Isahak's House - Rail road .	3.75	1.00	1.00	0.00	0.00	0.00	0	0.00	0	0.00
241905331	Baro Achra Nimae Chandra House - Benapole Main road over Rail Line	3.75	0.30	0.30	0.00	0.00	0.00	0	0.00	0	0.00
241905332	Baro Achra Fazlu House - Math para via Azizul Munshi House & Terminal	3.66	0.70	0.70	0.00	0.00	0.00	0	0.00	0	0.00
241905333	Baro Achra Nerar 's House - Beel para via Dad Sarder House road .	3.66	0.70	0.70	0.00	0.00	0.00	0	0.00	0	0.00
241905334	Baro Achra Abu Sham House - Muchi para via Gati para Kabir House .	3.75	0.80	0.80	0.00	0.00	0.00	0	0.00	0	0.00
241905335	Gati para Sahazel House - Baor Kanda via Shamsu House .	3.75	0.75	0.75	0.00	0.00	0.00	0	0.00	0	0.00

BASIC INFORMATION OF ROAD

DIVISION : KHULNA

DISTRICT : JESSORE

ROAD CODE	ROAD NAME	CREST WIDTH (m)	TOTAL LENGTH (Km)	SURFACE TYPE-WISE BREAKE-UP (Km)				STRUCTURE		EXISTING GAP		
				EARTHEN	FLEXIBLE PAVEMENT (BC)	BRICK PAVEMENT (WBM/HBB/BFS)	RIGID PAVEMENT (CC/RCC)	NUMBER	SPAN (m)	NUMBER	SPAN (m)	
1	2	3	4	5	6	7	8	9	10	11	12	
241905336	Gati para Pucca road Rahim's Shop - Ruhu Box Mazar via Motaleb House .	3.75	1.00	1.00	0.00	0.00	0.00	0	0.00	0	0.00	
241905337	Narayanpur Notun Para Ali's House more - Alfaz Dayan House road .	3.66	0.50	0.50	0.00	0.00	0.00	0	0.00	0	0.00	
241905338	Narayanpur Joynal House - Soleman House via Notun para	3.75	2.00	2.00	0.00	0.00	0.00	0	0.00	0	0.00	
241905339	Porapara Monajat House - Monu Khora House via Shauz sarder Shallow machine .	3.75	1.00	1.00	0.00	0.00	0.00	0	0.00	0	0.00	
241905340	Vhaberbar Insan Munshi House - By pash road .	3.66	0.90	0.90	0.00	0.00	0.00	0	0.00	0	0.00	
241905341	Vhaberbar Habibur Rahman Public School - Sona Morol House via Biswass Grave yard	3.75	1.00	1.00	0.00	0.00	0.00	0	0.00	0	0.00	
241905342	Goyra Abul Kashem 's Shop - Jhinuckdah khal Bridge .	3.75	1.50	1.50	0.00	0.00	0.00	0	0.00	0	0.00	
241905343	Goyra Fazore 's House - Daud House road .	3.75	2.00	2.00	0.00	0.00	0.00	0	0.00	0	0.00	
241905344	Dighir par Satiantala - Goni Miah house road .	3.75	1.00	1.00	0.00	0.00	0.00	0	0.00	0	0.00	
241905345	Dighir par Gur Rahim 's House - Rahman House via Rustam Miah House	3.75	1.00	1.00	0.00	0.00	0.00	0	0.00	0	0.00	
241905346	Dighir par Amanat Hosain House - Dighir par Faruque House via Kagoje Pukur Colony para Salam House road .	3.66	1.00	1.00	0.00	0.00	0.00	0	0.00	0	0.00	
241905347	Kharidanga Brick field - Chor road via Kharidanga .	3.75	2.50	2.50	0.00	0.00	0.00	0	0.00	0	0.00	
241905348	Kharidanga Modhu Member House - Mizan 's House road .	3.75	1.00	1.00	0.00	0.00	0.00	0	0.00	0	0.00	
241905349	Kharidanga Bagha Mizan 's House - Sofi Member House via Shikri pucca road	3.66	1.00	1.00	0.00	0.00	0.00	0	0.00	0	0.00	
241905350	Kharidanga Akber Sarder Grave yard - Shikri pucca road .	3.66	0.50	0.50	0.00	0.00	0.00	0	0.00	0	0.00	
241905351	Kharidanga Mosaraf 's House - Bretty Achra Primary School road .	3.75	1.00	1.00	0.00	0.00	0.00	0	0.00	0	0.00	
VILLAGE ROAD-B TOTAL: 277 Nos. Road				424.51	420.29	0.97	3.25	0.00	20	15.46	0	0.00
SARSHA UPAZILA TOTAL: 421 Nos. Road				1072.82	883.67	143.20	45.96	0.00	702	1086.33	33	225.35