

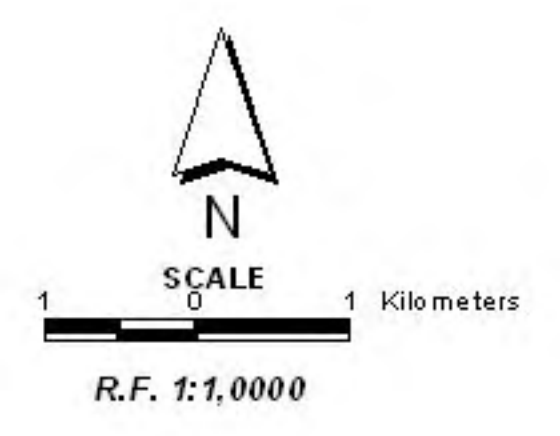
ROAD MAP CHOWGACHA UPAZILA JESSORE DISTRICT



LEGEND

- Administrative Boundary**
- International Boundary
 - District Boundary
 - Upazila Boundary
 - Union Boundary
 - Municipal Boundary
- Administrative HQs**
- District HQ
 - Upazila HQ
 - Union HQ
- Physical Infrastructures**
- National Highways
 - Regional Highways
 - Zila Road
 - Upazila Road (Pucca)
 - Upazila Road (Katcha)
 - Union Road (Pucca)
 - Union Road (Katcha)
 - Village Road A (Pucca)
 - Village Road A (Katcha)
 - Village Road B (Pucca)
 - Village Road B (Katcha)
 - Paurashava Road
 - Railway Network
 - Embankment
 - Telecommunication line
 - Power Transmission Line
- Natural Features**
- Wide River
 - Water Bodies
 - Sandy Area
 - Khal
 - Forest
 - Hill
- Socio-Economic Infrastructures**
- Growth Centre
 - Small Hat/Bazar
 - Police Station
 - Upazila Health Complex
 - Family welfare Centre
 - Community Clinic
 - Post Office
 - College
 - High School
 - Primary School
 - Madrassa
 - Mosque

Compiled from : LG ED Upazila Base Maps 1954-85, Landsat TM 1998,
GPS Survey 1999 and Field Checking in November 2004.
Projection : Lambert's Conformal Conic
PREPARED BY : GIS UNIT
LOCAL GOVERNMENT ENGINEERING DEPARTMENT



BASIC INFORMATION OF ROAD

DIVISION : KHULNA

DISTRICT : JESSORE

ROAD CODE	ROAD NAME	CREST WIDTH (m)	TOTAL LENGTH (Km)	SURFACE TYPE-WISE BREAK-UP (Km)				STRUCTURE		EXISTING GAP	
				EARTHEN	FLEXIBLE PAVEMENT (BC)	BRICK PAVEMENT (WBM/HBB/BFS)	RIGID PAVEMENT (CC/RCC)	NUMBER	SPAN (m)	NUMBER	SPAN (m)
1	2	3	4	5	6	7	8	9	10	11	12

UPAZILA : CHOWGACHA

ROAD TYPE : UPAZILA ROAD

241112002	Chowgacha hat - Moheshpur hat Rd.	7.32	9.26	0.00	9.26	0.00	0.00	0	0.00	0	0.00
241112003	Chowgacha - Jhikorgacha hat	7.32	13.00	0.00	13.00	0.00	0.00	0	0.00	0	0.00
241112005	Chowgacha - Bhenghda Via Kabilpur Road.	7.32	8.18	3.88	4.30	0.00	0.00	0	0.00	0	0.00
241112006	Chowgacha - Arpara Road.	7.32	9.25	5.18	4.07	0.00	0.00	0	0.00	0	0.00
241112007	Chowgacha - Kotchandpur GC Rd.	7.32	13.00	0.00	13.00	0.00	0.00	0	0.00	0	0.00
241112008	Hakimpur GC - Baro Bazar GC Rd.	5.00	2.60	0.00	2.60	0.00	0.00	0	0.00	0	0.00
241112009	Solua GC - Kayemkola Rd.	5.00	7.00	0.00	7.00	0.00	0.00	0	0.00	0	0.00
241112010	Solua GC- Arpara GC	4.88	7.20	0.00	7.20	0.00	0.00	0	0.00	0	0.00
241112011	Chowgacha (Damodar Battala) - Bidhadharpur Rd.	4.88	9.00	7.68	1.02	0.31	0.00	0	0.00	0	0.00
241112012	Hakimpur GC - Bidhadharpur	4.88	3.80	2.82	0.98	0.00	0.00	0	0.00	0	0.00
241112013	Purapara GC - Moheshpur Pucca road - Bidhadharpur bazar	5.00	8.80	0.00	8.80	0.00	0.00	0	0.00	0	0.00

UPAZILA ROAD TOTAL: 11 Nos. Road 91.09 19.56 71.23 0.31 0.00 0 0.00 0 0.00

ROAD TYPE : UNION ROAD

241113002	Patibila UP Office - Jatrapur bazar	5.00	6.45	1.90	0.80	3.75	0.00	0	0.00	0	0.00
241113003	Jagodishpur UP - Marua Bazar Rd.	4.88	3.20	1.05	1.10	1.05	0.00	0	0.00	0	0.00
241113004	Singahjully UP Office - Rashtampur bazar via Koyarpara	4.88	6.35	5.05	0.00	1.30	0.00	0	0.00	0	0.00
241113005	Shinghojully U.P Office - Goribpur New Market road.	4.88	2.65	0.67	0.00	1.98	0.00	0	0.00	0	0.00
241113007	Nimtala bazar - Pasapole bazar via Pasapole UP Office Rd.	4.88	10.50	6.54	0.00	3.96	0.00	0	0.00	0	0.00
241113010	Dhuliani U.P Office - Fatepur bazar	5.00	2.38	0.00	0.00	2.38	0.00	0	0.00	0	0.00
241113015	Purapara GC - Sukpukuria Union Parishad via Nagor Borni Rd.	4.88	5.40	4.00	1.40	0.00	0.00	0	0.00	0	0.00
241113019	Shingo jhuli UP - Marua bazar road.	4.88	5.00	3.56	0.00	1.44	0.00	0	0.00	0	0.00
241113023	Chowgacha - Narayanpur GC Rd.	4.88	6.20	5.90	0.00	0.30	0.00	0	0.00	0	0.00
241113027	Debipur - Narayanpur G.C.	4.88	1.20	1.20	0.00	0.00	0.00	0	0.00	0	0.00
241113033	Chowgacha U.P - Dhuliani Via Bergobindapur Baor.	4.88	9.70	8.53	0.00	1.17	0.00	0	0.00	0	0.00
241113035	Jogodishpur - Arpara G.C.	4.88	5.85	5.65	0.00	0.20	0.00	0	0.00	0	0.00
241113038	Swarupda UP - Sukpukuria U.P Office	4.88	9.90	8.12	1.10	0.68	0.00	0	0.00	0	0.00
241113040	Sukpukuria U.P - Andulia bazar	4.88	4.60	0.16	3.81	0.63	0.00	0	0.00	0	0.00
241113044	Dhuliani U.P Office - Kabilpur Bazar	4.88	3.30	3.10	0.00	0.20	0.00	0	0.00	0	0.00
241113045	Swarupda UP Office - Kharincha Bazar road	4.88	4.85	4.85	0.00	0.00	0.00	0	0.00	0	0.00
241113047	Sukpukuria U.P Office - Goira bazar	4.88	12.27	11.97	0.00	0.30	0.00	0	0.00	0	0.00

UNION ROAD TOTAL: 17 Nos. Road 99.80 72.25 8.21 19.34 0.00 0 0.00 0 0.00

ROAD TYPE : VILLAGE ROAD-A

241114004	Hajipur Jamtala - Hajipur Fishery Office	4.50	1.75	0.00	0.55	1.20	0.00	0	0.00	0	0.00
241114006	Teghori - Sorfarajpur bazar	3.75	5.45	5.45	0.00	0.00	0.00	0	0.00	0	0.00
241114007	Chowgacha Collage - Ichhapur	3.25	1.55	1.55	0.00	0.00	0.00	0	0.00	0	0.00
241114008	Kotalipur Jamtala - Arpara	3.50	3.20	3.20	0.00	0.00	0.00	0	0.00	0	0.00
241114009	Chowgacha Temple - Karaitala	3.25	2.35	1.95	0.00	0.40	0.00	0	0.00	0	0.00
241114012	Karaitala R&H Rd - Goribpur Dc Rd	3.50	3.50	3.50	0.00	0.00	0.00	0	0.00	0	0.00
241114013	Polua - Burinda Road	4.00	3.40	3.40	0.00	0.00	0.00	0	0.00	0	0.00
241114018	Huda Fatepur - Ajmotpur Rd.	3.50	1.60	1.60	0.00	0.00	0.00	0	0.00	0	0.00
241114019	Roghonatpur - Dashpakhia bazar Rd	4.88	2.40	0.36	2.04	0.00	0.00	0	0.00	0	0.00
241114021	Tengurpur village Rd.	3.00	0.62	0.62	0.00	0.00	0.00	0	0.00	0	0.00
241114024	Guatali Village road	4.00	2.45	2.15	0.00	0.30	0.00	0	0.00	0	0.00
241114029	Kakuria - Dighri Rd	3.50	1.44	1.44	0.00	0.00	0.00	0	0.00	0	0.00
241114030	Sanchadange CARE Bridge - Chutarhuda Rd	3.50	1.80	1.80	0.00	0.00	0.00	0	0.00	0	0.00
241114031	Purapara Sonali Bank - Ballave pur	5.00	6.35	2.19	4.16	0.00	0.00	0	0.00	0	0.00

BASIC INFORMATION OF ROAD

DIVISION : KHULNA

DISTRICT : JESSORE

ROAD CODE	ROAD NAME	CREST WIDTH (m)	TOTAL LENGTH (Km)	SURFACE TYPE-WISE BREAK-UP (Km)				STRUCTURE		EXISTING GAP	
				EARTHEN	FLEXIBLE PAVEMENT (BC)	BRICK PAVEMENT (WBM/HBB/BFS)	RIGID PAVEMENT (CC/RCC)	NUMBER	SPAN (m)	NUMBER	SPAN (m)
1	2	3	4	5	6	7	8	9	10	11	12
241114032	Naagorbarni - Sukpukuria Road	3.00	1.80	1.80	0.00	0.00	0.00	0	0.00	0	0.00
241114037	Andulia - Ballavepur Road.	3.50	3.50	3.50	0.00	0.00	0.00	0	0.00	0	0.00
241114040	Nagarbarni bazar -Mandertola	4.80	2.40	2.40	0.00	0.00	0.00	0	0.00	0	0.00
241114041	Narayanpur - Jamtola Rd.	3.50	2.20	2.20	0.00	0.00	0.00	0	0.00	0	0.00
241114042	Digri - Godabhorpur Rd.	3.50	2.00	2.00	0.00	0.00	0.00	0	0.00	0	0.00
241114043	Pitambarpur- Koyarpara Road	4.00	2.00	0.50	1.50	0.00	0.00	0	0.00	0	0.00
241114044	Fatepur Bazar - Vadra UZR	3.75	2.25	0.86	0.00	1.40	0.00	0	0.00	0	0.00
241114045	Fatepur - Azmatpur	4.00	1.57	1.57	0.00	0.00	0.00	0	0.00	0	0.00
241114046	New Arkandi - Arkandi Rd.	3.50	2.00	2.00	0.00	0.00	0.00	0	0.00	0	0.00
241114049	Goribpur - Moshioragor Rd.	3.25	4.00	2.60	1.40	0.00	0.00	0	0.00	0	0.00
241114050	Dhuliani bazar - Shajadpur Rd.	3.50	3.70	3.70	0.00	0.00	0.00	0	0.00	0	0.00
241114051	Kongsharipur - Mashila Rd.	4.50	7.45	6.98	0.47	0.00	0.00	0	0.00	0	0.00
241114052	Patibila Palbari more - Niamathpur Panchpirtala via Hatkhola Rd.	3.30	3.50	2.79	0.71	0.00	0.00	0	0.00	0	0.00
241114054	Kamlapur More - Mashila Bazar	3.75	5.50	4.90	0.60	0.00	0.00	0	0.00	0	0.00
241114055	Debipur - Hazipur Jamtala	3.65	2.60	2.51	0.00	0.09	0.00	0	0.00	0	0.00
241114056	Jahatabmunshir Vhagar Road	3.75	1.50	1.50	0.00	0.00	0.00	0	0.00	0	0.00
241114057	Purapara (Jalchatramore) - Rajapur bazar	4.00	3.80	1.15	2.65	0.00	0.00	0	0.00	0	0.00
241114058	Mukterpur (Amzamtala) - Barialy road.	4.88	2.40	2.40	0.00	0.00	0.00	0	0.00	0	0.00
241114059	Goribpur Madrasha To Shinghojully	3.50	1.16	0.33	0.00	0.83	0.00	0	0.00	0	0.00
241114060	Mosior nagor Bazar - Barialy road	3.65	2.75	1.45	0.00	1.30	0.00	0	0.00	0	0.00
241114061	Chandpara Village Bazar road	4.00	1.75	0.00	0.00	1.75	0.00	0	0.00	0	0.00
241114062	Nimtola - Araddah Rd.	4.00	2.00	1.30	0.00	0.70	0.00	0	0.00	0	0.00
241114063	Dhuliani road - Uzirpur	3.50	2.70	2.70	0.00	0.00	0.00	0	0.00	0	0.00
241114064	Burinda -Dashpakia	4.00	3.50	2.70	0.00	0.80	0.00	0	0.00	0	0.00
241114065	Chowgacha (Tengorpur) - Purapara GC Rd.	5.50	6.20	0.00	6.20	0.00	0.00	0	0.00	0	0.00
241114066	Hakimpur Bazar - Chandrapara Bazar Rd.	4.88	4.34	4.02	0.32	0.00	0.00	0	0.00	0	0.00
241114067	Solua GCCR - Pashapole UP Office Rd.	4.88	4.30	4.21	0.00	0.09	0.00	0	0.00	0	0.00
241114068	Chowgacha Hospital R&H - Chowgacha U.P Office	6.00	1.08	0.12	0.96	0.00	0.00	0	0.00	0	0.00
241114069	Bandalitala UZR- Narayan pur UP Office road	7.00	5.09	2.98	2.11	0.00	0.00	0	0.00	0	0.00
241114070	Muktadah - Jagadishpur UP	4.88	7.00	0.00	7.00	0.00	0.00	0	0.00	0	0.00
241114071	Muktarpur Amjantala - Dhuliani UP	4.88	3.57	2.31	0.53	0.73	0.00	0	0.00	0	0.00
241114072	Fatepur Bazar Bergobindapur Baor Road	4.88	2.00	0.00	1.60	0.40	0.00	0	0.00	0	0.00
241114073	Damodar Battal Swarupdah UP	5.50	2.40	1.41	0.00	0.99	0.00	0	0.00	0	0.00
241114074	Purapara OFC - Sukhpukuria PU Office	4.88	2.70	0.20	2.30	0.20	0.00	0	0.00	0	0.00
241114075	Goyra - Mashila	4.88	2.00	2.00	0.00	0.00	0.00	0	0.00	0	0.00
241114076	Debipur - Jatrapur	0.50	2.80	2.80	0.00	0.00	0.00	0	0.00	0	0.00
VILLAGE ROAD-A TOTAL: 50 Nos. Road			149.37	103.09	35.11	11.18	0.00	0	0.00	0	0.00

ROAD TYPE : VILLAGE ROAD-B

241115001	Niamothpur Palbari - Debipur	3.00	2.50	2.50	0.00	0.00	0.00	0	0.00	0	0.00
241115002	Panchamna Village	3.00	1.03	1.03	0.00	0.00	0.00	0	0.00	0	0.00
241115003	Rotanpur - Taherpur	3.00	4.20	4.20	0.00	0.00	0.00	0	0.00	0	0.00
241115005	Shishutala - Dedpur	3.50	0.80	0.80	0.00	0.00	0.00	0	0.00	0	0.00
241115006	Swruppur - Chandpara	3.60	2.40	2.40	0.00	0.00	0.00	0	0.00	0	0.00
241115007	Swruppur Sarderbari - Fakirabad	3.50	1.20	1.00	0.00	0.20	0.00	0	0.00	0	0.00
241115008	Tosbisur Village	2.50	0.55	0.55	0.00	0.00	0.00	0	0.00	0	0.00
241115009	Swruppur Hajambari - Bagdanga	3.00	3.35	3.35	0.00	0.00	0.00	0	0.00	0	0.00
241115010	Swruppur - Chaklerbeel	2.65	0.70	0.70	0.00	0.00	0.00	0	0.00	0	0.00
241115011	Shishutala - Chakla	2.50	0.80	0.80	0.00	0.00	0.00	0	0.00	0	0.00
241115012	Kotchandpur - Chakla beel	3.00	0.75	0.75	0.00	0.00	0.00	0	0.00	0	0.00
241115013	Swruppur - Debipur	2.56	1.05	1.05	0.00	0.00	0.00	0	0.00	0	0.00
241115015	Hajipur - Hudahajipur	2.75	1.40	1.40	0.00	0.00	0.00	0	0.00	0	0.00
241115017	Tazbizpur - Jatrapur	3.00	3.50	3.50	0.00	0.00	0.00	0	0.00	0	0.00
241115020	Chandrapara village road.	2.70	0.90	0.90	0.00	0.00	0.00	0	0.00	0	0.00
241115021	Chandrapara pry school - Hashanhati	3.50	0.60	0.60	0.00	0.00	0.00	0	0.00	0	0.00

BASIC INFORMATION OF ROAD

DIVISION : KHULNA

DISTRICT : JESSORE

ROAD CODE	ROAD NAME	CREST WIDTH (m)	TOTAL LENGTH (Km)	SURFACE TYPE-WISE BREAK-UP (Km)				STRUCTURE		EXISTING GAP	
				EARTHEN	FLEXIBLE PAVEMENT (BC)	BRICK PAVEMENT (WBM/HBB/ BFS)	RIGID PAVEMENT (CC/RCC)	NUMBER	SPAN (m)	NUMBER	SPAN (m)
1	2	3	4	5	6	7	8	9	10	11	12
241115023	Chowgacha-Kotchandpur - Matchacla Rd.	2.50	2.00	2.00	0.00	0.00	0.00	0	0.00	0	0.00
241115024	Anderkota Muchi pukur - Panchbaria road	4.00	2.00	0.70	1.30	0.00	0.00	0	0.00	0	0.00
241115025	Jogodishpur bitumen - Noor Baor Rd.	3.25	0.70	0.70	0.00	0.00	0.00	0	0.00	0	0.00
241115027	Mirjapur Asiruddin house - Baor	3.50	0.90	0.90	0.00	0.00	0.00	0	0.00	0	0.00
241115028	Kandi - Cotton Firm	3.00	0.90	0.90	0.00	0.00	0.00	0	0.00	0	0.00
241115030	Maligati - Bariali road	3.50	1.05	1.05	0.00	0.00	0.00	0	0.00	0	0.00
241115031	Solua bazar - Solua Arpara	3.00	1.13	1.13	0.00	0.00	0.00	0	0.00	0	0.00
241115032	Kotalipur - Sathmile	3.00	2.50	2.50	0.00	0.00	0.00	0	0.00	0	0.00
241115037	Goribpur - Village Rd	3.00	0.58	0.58	0.00	0.00	0.00	0	0.00	0	0.00
241115038	Jamaltala - Jogonathpur	3.50	0.95	0.95	0.00	0.00	0.00	0	0.00	0	0.00
241115040	Jahatabmunshir Vagar - Fulsara Rd.	4.00	0.90	0.00	0.00	0.90	0.00	0	0.00	0	0.00
241115041	Talikhola Road	3.00	1.55	1.55	0.00	0.00	0.00	0	0.00	0	0.00
241115042	Polua - Chotipur Village Rd.	2.65	1.75	1.75	0.00	0.00	0.00	0	0.00	0	0.00
241115044	Bergobindapur Math Road	3.00	1.70	1.70	0.00	0.00	0.00	0	0.00	0	0.00
241115048	Mashampur - Shahajadpur B.O.P Camp	4.00	2.95	2.95	0.00	0.00	0.00	0	0.00	0	0.00
241115049	Dhuliani Bazar - Azmatpur Rd.	3.50	0.40	0.40	0.00	0.00	0.00	0	0.00	0	0.00
241115051	Palua - Burinda Road	3.50	2.20	2.20	0.00	0.00	0.00	0	0.00	0	0.00
241115052	Burinda - Roghunatpur	3.25	2.48	2.48	0.00	0.00	0.00	0	0.00	0	0.00
241115053	Pashapole Village - Nimtala Rd.	3.50	1.85	1.85	0.00	0.00	0.00	0	0.00	0	0.00
241115055	Petvora - Batkamari Rd.	3.25	2.05	2.05	0.00	0.00	0.00	0	0.00	0	0.00
241115056	Kadbilla Mosque - Khapara	2.65	2.40	2.40	0.00	0.00	0.00	0	0.00	0	0.00
241115057	Kulia village Rd (No.1).	3.75	2.90	2.90	0.00	0.00	0.00	0	0.00	0	0.00
241115058	Kulia Village Rd (No.2).	3.85	1.05	1.05	0.00	0.00	0.00	0	0.00	0	0.00
241115059	Borni - Purapara Kulia	3.65	0.90	0.90	0.00	0.00	0.00	0	0.00	0	0.00
241115060	Puradah - Purapara-Kulia Rd.	3.50	2.95	2.95	0.00	0.00	0.00	0	0.00	0	0.00
241115063	Jamtala - Chandpara Rd.	3.25	0.85	0.85	0.00	0.00	0.00	0	0.00	0	0.00
241115064	Borokhanpur Bazar - Badekhanpur Rd.	3.65	1.50	1.50	0.00	0.00	0.00	0	0.00	0	0.00
241115065	Batkamari - Moheshpur Rd.	3.50	2.80	2.80	0.00	0.00	0.00	0	0.00	0	0.00
241115066	Masila - Digri	3.50	1.05	1.05	0.00	0.00	0.00	0	0.00	0	0.00
241115067	Digri - Masila Rd.	3.50	2.00	2.00	0.00	0.00	0.00	0	0.00	0	0.00
241115068	Madhabpur Burning ghat - Dighri Rd.	3.75	3.00	3.00	0.00	0.00	0.00	0	0.00	0	0.00
241115069	Karincha bazar - Madhabpur Burning Ghat.	4.88	6.30	3.79	0.00	2.51	0.00	0	0.00	0	0.00
241115070	Kharincha CARE Bridge - Damodaer Battala	4.00	3.30	3.30	0.00	0.00	0.00	0	0.00	0	0.00
241115071	Kadamtala - Tarinibas	3.50	1.40	1.40	0.00	0.00	0.00	0	0.00	0	0.00
241115072	Kongsharipur - Tarinibash	3.50	1.10	1.10	0.00	0.00	0.00	0	0.00	0	0.00
241115073	Chanchadanga - Korincha Baor	3.50	1.50	1.50	0.00	0.00	0.00	0	0.00	0	0.00
241115074	Kadbila Bazar - Fashtala Purapara	3.75	2.20	2.20	0.00	0.00	0.00	0	0.00	0	0.00
241115075	Anderkota Village Rd.	3.00	0.55	0.55	0.00	0.00	0.00	0	0.00	0	0.00
241115076	Khorincha - Pachbaria	3.00	0.55	0.55	0.00	0.00	0.00	0	0.00	0	0.00
241115077	Digri - Kakuria Rd.	3.50	0.75	0.75	0.00	0.00	0.00	0	0.00	0	0.00
241115078	Kakuria - Sukpukuria	3.75	3.95	3.95	0.00	0.00	0.00	0	0.00	0	0.00
241115079	Sukpukuria - Makapur	3.00	0.60	0.60	0.00	0.00	0.00	0	0.00	0	0.00
241115080	Makapur - Sanchadanga	3.75	3.10	3.10	0.00	0.00	0.00	0	0.00	0	0.00
241115081	Andulia - Doulatpur	3.50	2.90	2.90	0.00	0.00	0.00	0	0.00	0	0.00
241115082	Sarbanandohuda - Higli Camp	3.50	0.80	0.80	0.00	0.00	0.00	0	0.00	0	0.00
241115083	Purapara Sardar para CARE Bridge - Sukpukuria	4.00	3.00	3.00	0.00	0.00	0.00	0	0.00	0	0.00
241115084	Purapara Sardar bari - Purapara Village	3.00	0.85	0.85	0.00	0.00	0.00	0	0.00	0	0.00
241115086	Andulia - Sukpukuria	4.00	2.90	2.90	0.00	0.00	0.00	0	0.00	0	0.00
241115087	Dashpakhia - Borgobindapur	3.50	3.40	3.40	0.00	0.00	0.00	0	0.00	0	0.00
241115088	Maligati Village Rd.	3.25	0.99	0.99	0.00	0.00	0.00	0	0.00	0	0.00
241115092	Ballobpur bazar - Telokpur	3.25	1.62	1.62	0.00	0.00	0.00	0	0.00	0	0.00
241115094	Andulia - Ballobpur Rd.	3.00	0.70	0.70	0.00	0.00	0.00	0	0.00	0	0.00
241115095	Ballobpur - Sukhpukuria Rd.	3.25	2.05	2.05	0.00	0.00	0.00	0	0.00	0	0.00
241115096	Kakuria - Nowdapara Rd.	3.50	1.55	1.55	0.00	0.00	0.00	0	0.00	0	0.00
241115097	Kakuria - Naira Rd.	3.00	1.40	1.40	0.00	0.00	0.00	0	0.00	0	0.00
241115098	Kukuria - Naira Village Rd.	3.00	0.95	0.95	0.00	0.00	0.00	0	0.00	0	0.00
241115099	Ballobpur - Makapur	3.25	1.35	1.35	0.00	0.00	0.00	0	0.00	0	0.00

BASIC INFORMATION OF ROAD

DIVISION : KHULNA

DISTRICT : JESSORE

ROAD CODE	ROAD NAME	CREST WIDTH (m)	TOTAL LENGTH (Km)	SURFACE TYPE-WISE BREAK-UP (Km)				STRUCTURE		EXISTING GAP	
				EARTHEN	FLEXIBLE PAVEMENT (BC)	BRICK PAVEMENT (WBM/HBB/BFS)	RIGID PAVEMENT (CC/RCC)	NUMBER	SPAN (m)	NUMBER	SPAN (m)
1	2	3	4	5	6	7	8	9	10	11	12
241115101	Elishmari - Badekhanpur Rd.	3.50	2.70	2.70	0.00	0.00	0.00	0	0.00	0	0.00
241115104	Guatoli Northpara Rd.	3.00	1.10	1.10	0.00	0.00	0.00	0	0.00	0	0.00
241115105	Borokhanpur - Hogoldanga Rd.	3.00	2.19	2.19	0.00	0.00	0.00	0	0.00	0	0.00
241115106	Bondalitola - Petvora Village Rd.	3.00	1.71	1.71	0.00	0.00	0.00	0	0.00	0	0.00
241115107	Jhinaikundu - Jamira Rd.	3.50	1.80	1.80	0.00	0.00	0.00	0	0.00	0	0.00
241115108	Balidapara - Dakhinsagor	3.50	5.72	5.72	0.00	0.00	0.00	0	0.00	0	0.00
241115109	Pashapole - Dashpakhia Rd.	3.00	1.50	1.50	0.00	0.00	0.00	0	0.00	0	0.00
241115111	Burinda - Roghunathpur Rd.	3.00	0.90	0.90	0.00	0.00	0.00	0	0.00	0	0.00
241115112	Burinda - Borokulia Road	3.00	0.60	0.60	0.00	0.00	0.00	0	0.00	0	0.00
241115113	Badekhanpur - Borokhanpur	3.25	2.00	2.00	0.00	0.00	0.00	0	0.00	0	0.00
241115114	Polua Village Rd (No.1)	3.00	0.70	0.70	0.00	0.00	0.00	0	0.00	0	0.00
241115115	Polua village road No.2	3.00	0.50	0.50	0.00	0.00	0.00	0	0.00	0	0.00
241115116	Jhikorgacha - Laskorpur Rd.	3.00	1.40	1.40	0.00	0.00	0.00	0	0.00	0	0.00
241115119	Solua Rd.	3.25	2.33	2.33	0.00	0.00	0.00	0	0.00	0	0.00
241115121	Jatrapur pry.School Rd.	3.00	1.00	1.00	0.00	0.00	0.00	0	0.00	0	0.00
241115122	Afra - Shibnagor	3.50	4.00	4.00	0.00	0.00	0.00	0	0.00	0	0.00
241115123	Borni Village Rd.	3.50	1.00	1.00	0.00	0.00	0.00	0	0.00	0	0.00
241115124	Godadharpur - Indropur	3.50	3.65	3.65	0.00	0.00	0.00	0	0.00	0	0.00
241115127	Laskorpur more - Degholsigha Rd.	3.00	2.60	2.60	0.00	0.00	0.00	0	0.00	0	0.00
241115130	Koyarpara primary school road	4.88	0.30	0.30	0.00	0.00	0.00	0	0.00	0	0.00
241115131	Rashtampur bazar - Purahuda village	4.88	1.30	1.00	0.00	0.30	0.00	0	0.00	0	0.00
241115132	Jhinaikundu - Singhajully	2.43	2.50	2.50	0.00	0.00	0.00	0	0.00	0	0.00
241115133	Collage Rd	3.25	0.58	0.58	0.00	0.00	0.00	0	0.00	0	0.00
241115135	Guatali village Rd.	4.00	2.45	2.15	0.00	0.30	0.00	0	0.00	0	0.00
241115136	Chanda Afra - Raynagor road	4.00	2.63	2.63	0.00	0.00	0.00	0	0.00	0	0.00
241115137	Marua H/O Munsur Ali To Marua Bazar road	4.88	1.00	0.00	0.00	1.00	0.00	0	0.00	0	0.00
241115138	Baro Khanpur Battala - Elishmary road	3.50	2.35	2.35	0.00	0.00	0.00	0	0.00	0	0.00
241115139	R&H to Kayerpara road	3.66	1.80	1.80	0.00	0.00	0.00	0	0.00	0	0.00
241115140	Kayer para Mosque to Hindu para road	3.00	0.60	0.60	0.00	0.00	0.00	0	0.00	0	0.00
241115141	Kayer para Osman's house to Karaitola road	3.50	1.70	1.70	0.00	0.00	0.00	0	0.00	0	0.00
241115142	Dhigolshinga Eidgha to Bergobinda pur road	3.00	1.60	1.60	0.00	0.00	0.00	0	0.00	0	0.00
241115143	Dhigolsinga B.C road to Bergobindapur baor bridge road.	4.00	1.40	1.40	0.00	0.00	0.00	0	0.00	0	0.00
241115144	Bergobindapur-Goalbari road.	4.00	0.90	0.90	0.00	0.00	0.00	0	0.00	0	0.00
241115145	Motsham pur Eidgah -the house of Oheid road.	3.00	1.60	1.60	0.00	0.00	0.00	0	0.00	0	0.00
241115146	Fathepur bazar-Shinger khal road.	3.00	1.00	1.00	0.00	0.00	0.00	0	0.00	0	0.00
241115147	Uzirpur village road	3.00	1.00	1.00	0.00	0.00	0.00	0	0.00	0	0.00
241115148	Uzirpur Rowsan Alis house - Chand Ali house road	3.00	0.90	0.90	0.00	0.00	0.00	0	0.00	0	0.00
241115149	Vadra village road	3.00	1.00	1.00	0.00	0.00	0.00	0	0.00	0	0.00
241115150	Kabilpur - Boyra ghat road	3.00	1.80	1.80	0.00	0.00	0.00	0	0.00	0	0.00
241115151	Kabilpur bazar - Boyragari road	3.00	1.50	1.50	0.00	0.00	0.00	0	0.00	0	0.00
241115152	Fultala - Shajadpur road	3.50	1.00	1.00	0.00	0.00	0.00	0	0.00	0	0.00
241115153	Chotokabilpur village road	3.20	1.40	1.40	0.00	0.00	0.00	0	0.00	0	0.00
241115154	Fatepur village road	3.00	1.00	1.00	0.00	0.00	0.00	0	0.00	0	0.00
241115155	Vadra - Dhuliani road	3.00	2.00	2.00	0.00	0.00	0.00	0	0.00	0	0.00
241115156	Kushtia - Chotokabilpur road	3.00	1.30	1.30	0.00	0.00	0.00	0	0.00	0	0.00
241115157	Swaruppur -Mirpara road	3.00	1.85	1.85	0.00	0.00	0.00	0	0.00	0	0.00
241115158	Swaruppur kanastand - Dearipara road	3.00	0.60	0.60	0.00	0.00	0.00	0	0.00	0	0.00
241115159	Komorpur village road	3.00	0.80	0.80	0.00	0.00	0.00	0	0.00	0	0.00
241115160	Hakimpur G.C road to Hasanhati road	3.00	0.80	0.80	0.00	0.00	0.00	0	0.00	0	0.00
241115161	Hakimpur village road	3.00	0.80	0.80	0.00	0.00	0.00	0	0.00	0	0.00
241115162	Hakimpur hindupara road	3.00	0.85	0.85	0.00	0.00	0.00	0	0.00	0	0.00
241115163	Hakimpur - Tasbispur road	4.00	0.80	0.80	0.00	0.00	0.00	0	0.00	0	0.00
241115164	Jogodishpur tatultala - Baor road	4.00	0.80	0.80	0.00	0.00	0.00	0	0.00	0	0.00
241115165	Jogodishpur firm to Mirzapur road	3.30	1.30	1.30	0.00	0.00	0.00	0	0.00	0	0.00
241115166	Sarfarajpur bazar to house of Atair road	3.00	1.15	1.15	0.00	0.00	0.00	0	0.00	0	0.00
241115167	Sarfarajpur bazar - Zhinaikudu road	4.00	1.05	1.05	0.00	0.00	0.00	0	0.00	0	0.00
241115168	Dhakinsagor village road	3.00	0.50	0.50	0.00	0.00	0.00	0	0.00	0	0.00

BASIC INFORMATION OF ROAD

DIVISION : KHULNA

DISTRICT : JESSORE

ROAD CODE	ROAD NAME	CREST WIDTH (m)	TOTAL LENGTH (Km)	SURFACE TYPE-WISE BREAK-UP (Km)				STRUCTURE		EXISTING GAP	
				EARTHEN	FLEXIBLE PAVEMENT (BC)	BRICK PAVEMENT (WBM/HBB/BFS)	RIGID PAVEMENT (CC/RCC)	NUMBER	SPAN (m)	NUMBER	SPAN (m)
1	2	3	4	5	6	7	8	9	10	11	12
241115169	Dhakinsagor - Charabari road	3.00	1.50	1.50	0.00	0.00	0.00	0	0.00	0	0.00
241115170	Arapara Molick house to Solua B.C road	3.00	0.65	0.65	0.00	0.00	0.00	0	0.00	0	0.00
241115171	Kharincha bazar road	4.00	1.10	1.10	0.00	0.00	0.00	0	0.00	0	0.00
241115172	Kongsharipur utterpara village road	3.00	1.00	1.00	0.00	0.00	0.00	0	0.00	0	0.00
241115173	Kongsharipur dhakinpara village road	4.00	2.00	2.00	0.00	0.00	0.00	0	0.00	0	0.00
241115174	Bandolitola - Panchbari road	4.00	2.50	2.50	0.00	0.00	0.00	0	0.00	0	0.00
241115175	Badekhanpur Abdur Rahman's shope to Badekhanpur bazar	4.00	0.90	0.90	0.00	0.00	0.00	0	0.00	0	0.00
241115176	Zhautola to Borokhanpur bazar road	3.00	3.20	3.20	0.00	0.00	0.00	0	0.00	0	0.00
241115177	Hazrakhana madrasha - Bhalur Darga	4.00	1.30	1.30	0.00	0.00	0.00	0	0.00	0	0.00
241115178	Dashpakia -Nawdaga road	4.00	2.30	2.30	0.00	0.00	0.00	0	0.00	0	0.00
241115179	Dashpakia gazipara village road	4.00	0.60	0.60	0.00	0.00	0.00	0	0.00	0	0.00
241115180	Raniali - Borogobindopur road	3.50	1.50	1.50	0.00	0.00	0.00	0	0.00	0	0.00
241115181	Pashapole village road	3.00	1.00	1.00	0.00	0.00	0.00	0	0.00	0	0.00
241115182	Pashapole Pachimpara village road	3.00	0.70	0.70	0.00	0.00	0.00	0	0.00	0	0.00
241115183	Shadipur Girls High School road	3.00	0.60	0.60	0.00	0.00	0.00	0	0.00	0	0.00
241115184	Shadipur - Roustompur bazar road	3.00	1.70	1.70	0.00	0.00	0.00	0	0.00	0	0.00
241115185	Sumon sorak	3.00	0.80	0.80	0.00	0.00	0.00	0	0.00	0	0.00
241115186	Ichapur village road	3.00	1.50	1.50	0.00	0.00	0.00	0	0.00	0	0.00
241115187	Ichapur deawanpara road	3.00	0.50	0.50	0.00	0.00	0.00	0	0.00	0	0.00
241115188	Muktodaha Rishipara - Vhabanipur road	3.00	2.15	2.15	0.00	0.00	0.00	0	0.00	0	0.00
241115189	Tagori village road	3.00	0.30	0.30	0.00	0.00	0.00	0	0.00	0	0.00
241115190	Patibila WFP to Nowadapara road	3.00	0.90	0.90	0.00	0.00	0.00	0	0.00	0	0.00
241115191	Patibila U.P to Hayatpur road	4.00	1.00	1.00	0.00	0.00	0.00	0	0.00	0	0.00
241115192	Hayatpur - Debipur road	4.00	3.00	3.00	0.00	0.00	0.00	0	0.00	0	0.00
241115193	Fulsara village road	4.50	1.00	1.00	0.00	0.00	0.00	0	0.00	0	0.00
241115194	Afra R & H Pubrapara village road	3.00	0.40	0.40	0.00	0.00	0.00	0	0.00	0	0.00
241115195	Chanda R & H - Shibnagar road	4.00	0.50	0.50	0.00	0.00	0.00	0	0.00	0	0.00
241115196	Durgrapur - Kotalipara road	3.00	2.00	2.00	0.00	0.00	0.00	0	0.00	0	0.00
241115197	Kotalipara - Sayedpur road	3.50	1.50	1.50	0.00	0.00	0.00	0	0.00	0	0.00
241115198	Sayedpur village road	3.00	0.70	0.70	0.00	0.00	0.00	0	0.00	0	0.00
241115199	Sayedpur - Gobila road	4.00	2.50	2.50	0.00	0.00	0.00	0	0.00	0	0.00
241115200	Jogonathpur village road	3.00	0.60	0.60	0.00	0.00	0.00	0	0.00	0	0.00
241115201	Moshurnagor village road	3.00	0.90	0.90	0.00	0.00	0.00	0	0.00	0	0.00
241115202	Jogonathpur primary school road	3.50	1.00	1.00	0.00	0.00	0.00	0	0.00	0	0.00
241115203	Jogonathpur purbapar - Bariali road	3.50	0.95	0.95	0.00	0.00	0.00	0	0.00	0	0.00
241115204	Goribpur Kalitala - Goribpur High school road	4.00	1.10	1.10	0.00	0.00	0.00	0	0.00	0	0.00
241115205	Ramkrishnapur Dhakinpara road	3.00	2.00	2.00	0.00	0.00	0.00	0	0.00	0	0.00
241115206	Durgara village road	3.00	0.80	0.80	0.00	0.00	0.00	0	0.00	0	0.00
241115207	Indropur beel road	3.00	1.50	1.50	0.00	0.00	0.00	0	0.00	0	0.00
241115208	Andulia panchmpara road	3.50	2.20	2.20	0.00	0.00	0.00	0	0.00	0	0.00
241115209	Hakimpur bazer club road.	4.88	0.50	0.00	0.50	0.00	0.00	0	0.00	0	0.00
VILLAGE ROAD-B TOTAL: 171 Nos. Road			265.59	258.58	1.80	5.22	0.00	0	0.00	0	0.00
CHOWGACHA UPAZILA TOTAL: 249 Nos. Road			605.86	453.47	116.35	36.04	0.00	0	0.00	0	0.00

ROAD MAP JHIKARGACHA UPAZILA JESSORE DISTRICT

CHAUGACHA UPAZILA

SHARSHA UPAZILA

SADAR UPAZILA

SHARSHA UPAZILA

MONIRAMPUR UPAZILA

SATKHIRA DISTRICT
KALAROA UPAZILA



LEGEND

Administrative Boundary

- International Boundary
- District Boundary
- - - - - Upazila Boundary
- Union Boundary
- Municipal Boundary

Administrative HQs

- District HQ
- Upazila HQ
- ▲ Union HQ

Physical Infrastructures

- National Highways
- Regional Highways
- Zila Road
- Upazila Road (Pucca)
- Upazila Road (Katcha)
- Union Road (Pucca)
- Union Road (Katcha)
- - - - - Village Road A (Pucca)
- - - - - Village Road A (Katcha)
- - - - - Village Road B (Pucca)
- - - - - Village Road B (Katcha)
- ⋯ Paurashava Road
- Railway Network
- Embankment
- Telecommunication line
- Power Transmission Line

Natural Features

- Wide River
- Water Bodies
- Sandy Area
- Khal
- Forest
- Hill

Socio-Economic Infrastructures

- Growth Centre
- ▲ Small Hat/Bazar
- Police Station
- Upazila Health Complex
- Family welfare Centre
- Community Clinic
- Post Office
- College
- High School
- Primary School
- Madrasa
- ▲ Mosque

Compiled from : LGED Upazila Base Maps 1994-95, Landsat TM 1998,
GPS Survey 1999 and Field Checking in November 2004.
Projection : Lambert's Conformal Conic

PREPARED BY : GIS UNIT
LOCAL GOVERNMENT ENGINEERING DEPARTMENT

SCALE
1 0 1 Kilometers
R.F. 1:85,000

BASIC INFORMATION OF ROAD

DIVISION : KHULNA

DISTRICT : JESSORE

ROAD CODE	ROAD NAME	CREST WIDTH (m)	TOTAL LENGTH (Km)	SURFACE TYPE-WISE BREAK-UP (Km)				STRUCTURE		EXISTING GAP	
				EARTHEN	FLEXIBLE PAVEMENT (BC)	BRICK PAVEMENT (WBM/HBB/BFS)	RIGID PAVEMENT (CC/RCC)	NUMBER	SPAN (m)	NUMBER	SPAN (m)
1	2	3	4	5	6	7	8	9	10	11	12

UPAZILA : JHIKARGACHA

ROAD TYPE : UPAZILA ROAD

241232001	Jhikargacha - Bakra	7.30	15.13	0.00	15.13	0.00	0.00	65	83.10	0	0.00
241232004	Bangdah Bazar - Chowgacha (UZR #444)	7.30	0.56	0.56	0.00	0.00	0.00	3	25.89	0	0.00
241232005	Moniranpur-Bakra - Baganchara-Sonabazar-Banapole (UZR #467)	7.30	10.86	0.00	10.86	0.00	0.00	42	149.99	0	0.00
241232006	Jhikargacha - Monirampur(Rajgonj).	4.80	2.02	0.00	2.02	0.00	0.00	2	2.30	0	0.00
241232007	Godkhali - Seordah GC.	5.00	6.05	0.00	6.05	0.00	0.00	21	25.90	0	0.00
241232008	Solua G.G. - Kayemkhola G.C.	7.32	2.85	0.00	2.85	0.00	0.00	10	17.44	0	0.00
241232009	Kayemkhola GC- Jessore(Patengali).	7.30	2.20	0.00	2.20	0.00	0.00	5	6.80	0	0.00
241232010	Bakra GC - Harikhali Panchpota RHD Via Matikumra.	7.30	7.81	5.55	2.26	0.00	0.00	19	19.25	4	4.00
241232012	Jikargacha - Chowgacha (UZR #468)	7.30	11.17	0.00	11.17	0.00	0.00	27	110.50	1	1.00
241232013	Bangdah Bazar -Mohammadpur up to Kayemkhola GC (UZR #443)	7.30	12.40	0.00	12.40	0.00	0.00	26	80.27	2	0.90
241232014	Jhikargacha - Kayemkhola GC via Sreerampur	4.70	8.67	3.34	5.34	0.00	0.00	34	64.80	0	0.00
241232015	Navaran puraton Bazar- Seordah GC	4.25	7.30	0.00	5.50	1.80	0.00	13	12.08	0	0.00
241232016	Bakara GC - Khordah GC via Patuli Bazar	7.30	6.40	4.63	1.77	0.00	0.00	10	5.90	5	4.20
241232017	Kashipur-Mouta Bas Stand to Beniali Bas Stand via Chutipur, Shimulia, Sent Luice (UZR #442)	4.80	18.20	7.68	10.19	0.33	0.00	10	15.05	14	8.30
241232018	Jhikargacha Thana Hospital more to Galdha Bazar via Padmapukur Kashipur road. (UZR #456)	4.30	8.00	5.00	3.00	0.00	0.00	13	10.55	12	7.20
241232019	Harikhali more - Hazirbag via Matikumra (UZR #457)	4.80	6.49	6.49	0.00	0.00	0.00	4	4.22	17	10.60
UPAZILA ROAD TOTAL: 16 Nos. Road			126.11	33.25	90.73	2.13	0.00	304	634.04	55	36.20

ROAD TYPE : UNION ROAD

241233002	Parbazar -Chutipur bazar(Gongganandapur UP)	4.50	12.80	8.51	4.07	0.23	0.00	12	15.40	23	14.45
241233004	Navaran Puratan bazar - Chutipur bazar(Gongganandapur UP)	4.80	15.75	6.60	9.15	0.00	0.00	37	36.31	0	0.00
241233009	Jhikargacha Katakhal bazar- Mohammadpur via Magura UP Office	4.10	11.60	10.42	0.37	0.82	0.00	11	12.65	7	15.80
241233010	Lawjani bazar - Jhikargacha Katakhal bazar	4.66	4.10	2.12	1.25	0.73	0.00	20	39.65	0	0.00
241233012	Borni bazar(Panishara UP) - Bojiatala bazar	4.90	0.96	0.00	0.96	0.00	0.00	8	4.84	0	0.00
241233013	Seordah GC - Moheshpara	4.26	7.30	6.70	0.61	0.00	0.00	28	18.86	0	0.00
241233015	Kulla bazar(Hazirbag UP) - Nirbashkhola Bazar	4.30	3.25	2.32	0.93	0.00	0.00	3	6.05	4	3.00
241233019	Bakra UP -Jhapa Rety ghat bazar	4.50	6.60	3.55	0.00	3.05	0.00	18	8.70	0	0.00
241233020	Bakra bazar(Bakra UP) - Matshia bazar	4.50	6.00	6.00	0.00	0.00	0.00	15	26.60	5	3.00
241233023	Kalagachi RHD(Navaran UP) - Nirbashkhola bazar Via Panchpota Bazar	4.60	8.10	7.54	0.56	0.00	0.00	4	18.80	14	11.70
241233025	Balla bazar - Ulashi RHD Via Nirbashkhola UP	4.90	11.67	0.00	11.67	0.00	0.00	42	65.03	1	0.90
241233027	Jagdanandakati bazar - Bakra bazar	4.30	7.50	7.50	0.00	0.00	0.00	5	64.40	7	12.70
241233028	Magura New Market - Magura UP office	4.70	1.80	1.80	0.00	0.00	0.00	3	1.50	5	3.00
241233038	Panishara UP(Birni bazar) - Seordah GC	4.50	5.17	4.37	0.80	0.00	0.00	5	8.49	11	6.60
241233041	Shimulia UP - Baysha bazar via Motbari	4.25	10.10	10.10	0.00	0.00	0.00	5	3.60	13	8.70
241233042	Barbakpur bazar- Simulia UP	4.70	4.20	4.20	0.00	0.00	0.00	4	4.50	5	4.50
241233043	Godkhali UP - Bodkhana bazar	4.60	2.70	2.12	0.00	0.58	0.00	7	5.80	4	2.40
241233044	Barbakpur Bazar - Godkhali UP Office	4.50	4.50	4.50	0.00	0.00	0.00	0	0.00	9	5.70
241233045	Sadipur - Seordah bazar	3.75	3.35	3.35	0.00	0.00	0.00	2	5.50	5	3.00
241233046	Hazirbag UP(Kulla bazar) - Bausha bazar	3.70	3.50	3.50	0.00	0.00	0.00	4	16.50	4	2.80
241233047	Sankarpur UP - Shamta Bazar RHD	4.00	4.70	4.54	0.00	0.16	0.00	5	64.31	2	0.90
241233048	Sankarpur UP - Shimulia bazar via Jagdanandakati bazar	5.80	9.35	8.47	0.88	0.00	0.00	18	23.25	7	7.30
241233049	Bakra UP - Digdana bazar	4.00	3.50	3.50	0.00	0.00	0.00	5	4.11	7	4.20
241233050	Shimulia UP - Gorpara GC	4.70	3.00	0.60	2.08	0.33	0.00	15	10.04	0	0.00
241233051	Godkhali bazar -Panishara UP(Borni bazar)	3.60	3.75	3.75	0.00	0.00	0.00	1	1.60	7	4.20
241233052	Shimulia UP - Godkhali bazar	4.00	4.60	3.92	0.00	0.69	0.00	4	2.40	7	4.60
241233053	Shimulia UP - Navaran UP	4.30	7.90	7.90	0.00	0.00	0.00	3	8.40	20	15.66

BASIC INFORMATION OF ROAD

DIVISION : KHULNA

DISTRICT : JESSORE

ROAD CODE	ROAD NAME	CREST WIDTH (m)	TOTAL LENGTH (Km)	SURFACE TYPE-WISE BREAK-UP (Km)				STRUCTURE		EXISTING GAP	
				EARTHEN	FLEXIBLE PAVEMENT (BC)	BRICK PAVEMENT (WBM/HBB/BFS)	RIGID PAVEMENT (CC/RCC)	NUMBER	SPAN (m)	NUMBER	SPAN (m)
1	2	3	4	5	6	7	8	9	10	11	12

UNION ROAD TOTAL: 27 Nos. Road 167.75 127.86 33.31 6.59 0.00 284 477.29 167 135.11

ROAD TYPE : VILLAGE ROAD-A

241234001	Bangdah - Goalhati via Sreechandrapur, Dhuliani ghat	3.50	8.00	8.00	0.00	0.00	0.00	4	8.80	9	8.80
241234002	Mauta - Chutipur Via Gullbakpur Atila	3.00	3.50	3.00	0.00	0.50	0.00	0	0.00	0	0.00
241234003	Kagmari - Chutipur	3.25	7.70	7.70	0.00	0.00	0.00	0	0.00	0	0.00
241234004	Dosatina - Palla bazar	3.50	2.00	2.00	0.00	0.00	0.00	0	0.00	0	0.00
241234006	Modhukhali - Palla bazar	3.80	3.40	3.40	0.00	0.00	0.00	0	0.00	0	0.00
241234007	Radhanagor - Palla bazar	4.00	2.28	0.00	2.28	0.00	0.00	9	9.93	0	0.00
241234008	Sadirali RHD - Kamarpara	3.60	3.60	3.60	0.00	0.00	0.00	0	0.00	0	0.00
241234013	Shialghona - Kalagachi RHD	3.80	3.00	3.00	0.00	0.00	0.00	0	0.00	0	0.00
241234014	Fatapur - Bodhkhana bazar	4.26	2.70	2.70	0.00	0.00	0.00	0	0.00	0	0.00
241234015	Barokuli - Dashpakia Bazar	3.70	2.70	2.70	0.00	0.00	0.00	0	0.00	0	0.00
241234016	Ghardah - Kyomkhola	3.70	3.50	3.50	0.00	0.00	0.00	0	0.00	0	0.00
241234017	Santoshnagar - Magura Ammratabazar	4.00	4.70	4.70	0.00	0.00	0.00	0	0.00	0	0.00
241234018	Angarpara - Misrideara jamtala	4.00	2.00	2.00	0.00	0.00	0.00	0	0.00	0	0.00
241234019	Lawjani Bazar - Naranggali bazar	4.00	1.70	0.13	1.57	0.00	0.00	4	5.55	0	0.00
241234020	Joykrishnapur - Laujani bazar	3.50	3.50	3.50	0.00	0.00	0.00	0	0.00	0	0.00
241234022	Mirjapur - Mollikpur	3.50	3.45	3.45	0.00	0.00	0.00	0	0.00	0	0.00
241234023	Mirjapur - Kritipur	3.90	4.00	4.00	0.00	0.00	0.00	0	0.00	0	0.00
241234024	Balla bazar - Jhikorgacha bazar	3.60	11.00	11.00	0.00	0.00	0.00	0	0.00	0	0.00
241234025	Rajapur - Borni bazar	3.70	3.25	2.39	0.57	0.30	0.00	2	11.00	3	2.70
241234027	Krishnachandarapur - Narangali bazar	4.00	1.80	1.80	0.00	0.00	0.00	0	0.00	0	0.00
241234029	Haria - Baysa	3.55	2.00	0.00	0.69	1.31	0.00	2	3.70	0	0.00
241234030	Raghunathpur - Panchpota bazar	3.65	3.40	3.40	0.00	0.00	0.00	0	0.00	0	0.00
241234031	Barapuan - Nirbaskhola	3.65	1.80	1.80	0.00	0.00	0.00	0	0.00	0	0.00
241234032	Panishara More - Narangali bazar	3.50	1.70	1.70	0.00	0.00	0.00	0	0.00	0	0.00
241234034	Hazirbag - Digri bazar	3.65	3.00	3.00	0.00	0.00	0.00	0	0.00	0	0.00
241234035	Harikhali - Penchpota - Kulla bazar	4.00	3.50	3.50	0.00	0.00	0.00	1	1.60	0	0.00
241234036	Nirbaskhola - Kulla bazar	3.00	2.00	2.00	0.00	0.00	0.00	0	0.00	0	0.00
241234037	Basya - Kanirali bazar	3.66	5.00	5.00	0.00	0.00	0.00	1	1.60	0	0.00
241234038	Iista - Matikumra bazar	3.80	2.20	2.20	0.00	0.00	0.00	0	0.00	0	0.00
241234039	Shankarpur - Jagodanandakati bazar	3.60	5.00	5.00	0.00	0.00	0.00	0	0.00	0	0.00
241234040	Kulbaria - Ulakol bazar	3.66	3.00	3.00	0.00	0.00	0.00	0	0.00	0	0.00
241234041	ULakol bazar - Matikumra bazar	3.60	5.50	5.50	0.00	0.00	0.00	0	0.00	0	0.00
241234043	Ulakol - Bakulia Via Naira	3.70	3.50	1.80	1.70	0.00	0.00	0	0.00	5	3.00
241234044	Matikumra - Rajbaria	3.00	2.00	2.00	0.00	0.00	0.00	0	0.00	0	0.00
241234045	Komarchanda - Nayra bazar	3.50	2.10	2.10	0.00	0.00	0.00	0	0.00	0	0.00
241234046	Bakura - Khalsi bazar	3.66	2.00	2.00	0.00	0.00	0.00	0	0.00	0	0.00
241234047	Bakra Dargahdangi More - Khordah via Matshia	4.50	5.50	4.77	0.73	0.00	0.00	2	1.01	0	0.00
241234048	Chotokhalshi - Bakura	3.50	4.50	4.50	0.00	0.00	0.00	0	0.00	0	0.00
241234050	Khatbaria - Nayra bazar	4.26	3.25	3.25	0.00	0.00	0.00	0	0.00	0	0.00
241234051	Nawali bazar - Kanarali bazar	4.26	3.50	3.50	0.00	0.00	0.00	0	0.00	0	0.00
241234052	Balia - Ganganandapur	4.50	2.50	2.50	0.00	0.00	0.00	0	0.00	0	0.00
241234053	Kagmari Ganganandapur Purbapara	4.00	2.40	2.40	0.00	0.00	0.00	0	0.00	0	0.00
241234054	Matikumra - Sialghona bazar	4.50	3.20	3.20	0.00	0.00	0.00	0	0.00	0	0.00
241234055	Borni bazar - Chapatala	4.20	2.40	2.40	0.00	0.00	0.00	0	0.00	0	0.00
241234056	Simulia - Bodhkhana bazar	3.63	2.00	2.00	0.00	0.00	0.00	0	0.00	0	0.00
241234058	Fatepur bazar - Jafornagor	3.67	1.50	1.50	0.00	0.00	0.00	0	0.00	0	0.00
241234059	Godkhali - Sayedpara	3.20	2.00	2.00	0.00	0.00	0.00	0	0.00	0	0.00
241234060	Nittanandakati - Godkhali bazar	3.97	1.40	1.40	0.00	0.00	0.00	0	0.00	0	0.00
241234061	Borni bazar - Haria bazar	3.60	2.80	2.80	0.00	0.00	0.00	0	0.00	0	0.00
241234062	Pyrandanga pucca road - Doastopur	3.61	3.10	3.10	0.00	0.00	0.00	0	0.00	0	0.00
241234064	Baysa bazar - Panchpota	4.52	2.50	2.50	0.00	0.00	0.00	0	0.00	0	0.00
241234065	Digri bazar - Sadipur bazar	4.50	3.10	1.01	2.00	0.09	0.00	7	4.84	5	3.00
241234066	Kulla bazar - Hazirbag	3.90	2.55	2.55	0.00	0.00	0.00	1	4.00	0	0.00

BASIC INFORMATION OF ROAD

DIVISION : KHULNA

DISTRICT : JESSORE

ROAD CODE	ROAD NAME	CREST WIDTH (m)	TOTAL LENGTH (Km)	SURFACE TYPE-WISE BREAK-UP (Km)				STRUCTURE		EXISTING GAP	
				EARTHEN	FLEXIBLE PAVEMENT (BC)	BRICK PAVEMENT (WBM/HBB/BFS)	RIGID PAVEMENT (CC/RCC)	NUMBER	SPAN (m)	NUMBER	SPAN (m)
1	2	3	4	5	6	7	8	9	10	11	12
241234070	Navaran Puratan bazar - Ulashi via Raghunatpur	3.75	3.35	3.35	0.00	0.00	0.00	0	0.00	0	0.00
241234071	Panchpota bazar - Mirjapur	3.00	3.00	3.00	0.00	0.00	0.00	1	3.00	0	0.00
241234072	Moheshpara - Khatbaria via	4.26	2.10	2.10	0.00	0.00	0.00	3	7.28	3	1.80
241234073	Chotokhali foot bridge - Kayemkhola GC	4.30	3.00	3.00	0.00	0.00	0.00	5	41.60	0	0.00
241234075	Miseideara Bazar - Bahirampur More	4.70	0.90	0.00	0.90	0.00	0.00	2	1.20	1	0.60
241234076	Uttar Rajapur - Gongadharpur	4.00	1.80	1.80	0.00	0.00	0.00	0	0.00	0	0.00
241234077	Borni - Mohinikati Bottala bazar	3.25	2.50	2.50	0.00	0.00	0.00	0	0.00	0	0.00
241234078	Bejiatala bazar - Narangali bazar	4.50	1.02	0.00	1.02	0.00	0.00	8	3.04	0	0.00
241234079	Dhuliani ghat - Atulia UZR	3.50	2.60	2.60	0.00	0.00	0.00	0	0.00	0	0.00
241234080	Bamonali - Panishara UP(Borni bazar)	4.50	5.48	5.37	0.11	0.00	0.00	3	4.45	3	1.90
241234081	Nabibnagar - Bausha	3.70	9.50	9.50	0.00	0.00	0.00	0	0.00	0	0.00
241234082	Charatala - Kalagachi	4.50	4.70	4.70	0.00	0.00	0.00	0	0.00	0	0.00
241234083	Hariadira bazar - Kayemkhola GC	4.00	7.88	7.88	0.00	0.00	0.00	11	18.57	6	4.30
241234085	Uzzalpur bazar - Khasalnagar(Jhapa Fery ghat bazar)	4.50	2.35	2.35	0.00	0.00	0.00	17	12.65	1	2.00
241234086	Magura UP office - Dhamapura UZR	4.70	1.50	1.32	0.00	0.19	0.00	2	2.20	6	2.70
241234087	Jhikargacha -Lawjani Bazar	4.50	4.10	1.10	1.47	1.53	0.00	9	5.35	10	5.10
241234088	Jhikargacha bazar - Goldah bazar	4.50	5.25	4.70	0.55	0.00	0.00	6	9.81	6	4.50
241234089	Gongganandapur UP - Panditpur	4.50	3.20	3.20	0.00	0.00	0.00	2	3.60	5	2.70
241234090	Digdana bazar - Uzzalpur Baor	4.00	1.00	1.00	0.00	0.00	0.00	0	0.00	2	1.20
241234091	Matikumra Bazar - Ulakol Bazar	4.50	7.56	6.85	0.71	0.00	0.00	7	18.17	17	11.60
241234092	Nowali bazar- Balla bazar	4.00	2.50	2.50	0.00	0.00	0.00	0	0.00	0	0.00
241234093	Dewly-Shamta bazar	4.00	3.00	3.00	0.00	0.00	0.00	0	0.00	0	0.00
241234094	Mukundapur Bazar-Matshia Kadamtala Bazar	4.00	2.20	2.20	0.00	0.00	0.00	0	0.00	0	0.00

VILLAGE ROAD-A TOTAL: 76 Nos. Road

254.17 235.96 14.30 3.92 0.00 109 182.95 82 55.90

ROAD TYPE : VILLAGE ROAD-B

241235001	Bishahari - Atulia UZR	2.85	1.80	1.80	0.00	0.00	0.00	0	0.00	0	0.00
241235002	Goalhati - Kholshi bazar	3.00	2.00	2.00	0.00	0.00	0.00	0	0.00	0	0.00
241235003	Chutipur - Ganganandappur ghat	2.80	1.80	1.80	0.00	0.00	0.00	0	0.00	0	0.00
241235005	Bishahari Khal para road	3.00	1.70	1.70	0.00	0.00	0.00	0	0.00	0	0.00
241235006	Mouta - Gulbakpur UZR	2.80	1.60	1.60	0.00	0.00	0.00	0	0.00	0	0.00
241235007	Goalhati - Sreechandrappur	3.00	1.30	1.30	0.00	0.00	0.00	0	0.00	0	0.00
241235008	Kayemkhola UZR - Chotokuli	3.00	1.50	1.50	0.00	0.00	0.00	0	0.00	0	0.00
241235009	Misrideara Madrasha - Kapotaxmi River	3.00	1.90	1.90	0.00	0.00	0.00	0	0.00	0	0.00
241235010	Chanda - Joyrampur	2.50	1.00	1.00	0.00	0.00	0.00	0	0.00	0	0.00
241235011	Magura village - Dosotina bazar	3.00	2.70	2.70	0.00	0.00	0.00	0	0.00	0	0.00
241235012	Ghordah - Joyrampur	3.00	1.50	1.50	0.00	0.00	0.00	0	0.00	0	0.00
241235013	Magura UP Office - Magura UZR	3.25	1.50	1.50	0.00	0.00	0.00	0	0.00	0	0.00
241235014	Fulbari - Singar Khaldhar road	3.20	1.70	1.70	0.00	0.00	0.00	0	0.00	0	0.00
241235015	Monoharpur UZR - Math road	3.00	1.00	1.00	0.00	0.00	0.00	0	0.00	0	0.00
241235016	Santasnagar - Joyrampur	3.00	2.00	2.00	0.00	0.00	0.00	0	0.00	0	0.00
241235017	Bahirampur - Misreedeara ghat	3.25	1.90	1.90	0.00	0.00	0.00	0	0.00	0	0.00
241235018	Fulbari Primary School - Santasnagar	3.00	1.80	1.80	0.00	0.00	0.00	0	0.00	0	0.00
241235019	Daharmapura - Chanda(Pearatala)	2.90	1.60	1.60	0.00	0.00	0.00	0	0.00	0	0.00
241235020	Sreeramkati - Shialghona ghat	2.80	1.50	1.50	0.00	0.00	0.00	0	0.00	0	0.00
241235021	Azampur - Khashkhali	3.00	2.00	2.00	0.00	0.00	0.00	0	0.00	0	0.00
241235022	Khordah Matikumra - Sagarpur	2.90	1.30	1.30	0.00	0.00	0.00	0	0.00	0	0.00
241235023	Shimulia Gopinathpur - Kamarpara	2.70	1.20	1.20	0.00	0.00	0.00	0	0.00	0	0.00
241235024	Shimulia bazar - Shimulia Village	3.00	1.00	1.00	0.00	0.00	0.00	0	0.00	0	0.00
241235025	Kamarpara - Godkhali village	1.70	0.80	0.80	0.00	0.00	0.00	0	0.00	0	0.00
241235026	Barbakpur - Kapataxmi River ghat	3.00	1.70	1.70	0.00	0.00	0.00	0	0.00	0	0.00
241235027	Barbakpur - Kapataxmi River ghat	2.70	0.80	0.80	0.00	0.00	0.00	0	0.00	0	0.00
241235028	Bodkhana - Modkhali	2.60	1.00	1.00	0.00	0.00	0.00	0	0.00	0	0.00
241235029	Nittanandakati - Shimulia via Motbari	3.20	3.20	3.20	0.00	0.00	0.00	0	0.00	0	0.00
241235031	Purandapur - Rajapur	3.00	3.20	3.20	0.00	0.00	0.00	0	0.00	0	0.00
241235032	Bejiatala More - Kapataxmi River ghat	2.60	0.60	0.60	0.00	0.00	0.00	0	0.00	0	0.00

BASIC INFORMATION OF ROAD

DIVISION : KHULNA

DISTRICT : JESSORE

ROAD CODE	ROAD NAME	CREST WIDTH (m)	TOTAL LENGTH (Km)	SURFACE TYPE-WISE BREAK-UP (Km)				STRUCTURE		EXISTING GAP	
				EARTHEN	FLEXIBLE PAVEMENT (BC)	BRICK PAVEMENT (WBM/HBB/BFS)	RIGID PAVEMENT (CC/RCC)	NUMBER	SPAN (m)	NUMBER	SPAN (m)
1	2	3	4	5	6	7	8	9	10	11	12
241235033	Towta - Kawria	2.75	4.50	4.50	0.00	0.00	0.00	0	0.00	0	0.00
241235034	Jhikargacha Pashu hat - Mohinikati	3.45	5.00	5.00	0.00	0.00	0.00	0	0.00	0	0.00
241235036	Raghunathnagar - Bejiatala More	2.80	1.80	1.80	0.00	0.00	0.00	0	0.00	0	0.00
241235038	Panishara - Towra	2.80	1.80	1.80	0.00	0.00	0.00	0	0.00	0	0.00
241235039	Gabropur - Kulia via Kulia Madrasha	2.80	0.90	0.90	0.00	0.00	0.00	0	0.00	0	0.00
241235040	Panishara - Kulia	2.75	0.80	0.80	0.00	0.00	0.00	0	0.00	0	0.00
241235041	Lawjani - Jhowdia	3.50	1.50	1.50	0.00	0.00	0.00	0	0.00	0	0.00
241235042	Sreerampur Math para - Sreerampur Dakhin para	3.60	3.50	3.50	0.00	0.00	0.00	0	0.00	0	0.00
241235043	Jhowdia - Kirtipur	2.95	1.50	1.50	0.00	0.00	0.00	0	0.00	0	0.00
241235044	Joykrishnapur - Gazir Dargah	3.60	1.70	1.70	0.00	0.00	0.00	0	0.00	0	0.00
241235045	Farashatpur - Mollikpur RHD	3.00	2.60	2.60	0.00	0.00	0.00	0	0.00	0	0.00
241235046	Sagarpur - Sreerampur	3.00	3.20	3.20	0.00	0.00	0.00	0	0.00	0	0.00
241235047	Payradanga UZR - Padmapukur	2.60	1.50	1.50	0.00	0.00	0.00	0	0.00	0	0.00
241235048	Sreerampur - Fulbari	3.00	1.20	1.20	0.00	0.00	0.00	0	0.00	0	0.00
241235049	Chapatata - Mollikpur	2.50	0.90	0.90	0.00	0.00	0.00	0	0.00	0	0.00
241235050	Joykrishnapur - Andhari Bottala	2.65	0.80	0.80	0.00	0.00	0.00	0	0.00	0	0.00
241235053	Mirzapur - Kharusha	2.60	1.38	1.38	0.00	0.00	0.00	0	0.00	0	0.00
241235054	Nowali village - Bakra UZR	3.00	1.00	1.00	0.00	0.00	0.00	0	0.00	0	0.00
241235056	Kanairali - Sadipur	3.00	1.50	1.50	0.00	0.00	0.00	0	0.00	0	0.00
241235057	Rajardumuria - Nandidumuria	3.00	1.20	1.20	0.00	0.00	0.00	0	0.00	0	0.00
241235058	Navaran - Islampur	3.00	2.00	2.00	0.00	0.00	0.00	0	0.00	0	0.00
241235059	Amini - Manikali	3.00	3.50	3.50	0.00	0.00	0.00	0	0.00	0	0.00
241235060	Navaran - Gunnagar	3.20	2.00	2.00	0.00	0.00	0.00	0	0.00	0	0.00
241235061	Karimali - Raghunathpur	3.00	1.20	1.20	0.00	0.00	0.00	0	0.00	0	0.00
241235062	Roypatan UZR - Roypatan village	2.40	0.90	0.90	0.00	0.00	0.00	0	0.00	0	0.00
241235063	Bilkachua - Bishnupur	2.90	3.20	3.20	0.00	0.00	0.00	0	0.00	0	0.00
241235064	Matikumra - Ista	2.50	1.50	1.50	0.00	0.00	0.00	0	0.00	0	0.00
241235065	Dewly - Kamarchanda	2.80	2.40	2.40	0.00	0.00	0.00	0	0.00	0	0.00
241235066	Mukundapur - Barunhal	3.00	0.80	0.80	0.00	0.00	0.00	0	0.00	0	0.00
241235067	Ista - Moheshpara	3.00	2.00	2.00	0.00	0.00	0.00	0	0.00	0	0.00
241235068	Moheshpara - Rajbari	2.95	3.00	3.00	0.00	0.00	0.00	0	0.00	0	0.00
241235069	Dewly - Bakulia	3.00	1.00	1.00	0.00	0.00	0.00	0	0.00	0	0.00
241235070	Nayra bazar - Rajbari	3.00	1.00	1.00	0.00	0.00	0.00	0	0.00	0	0.00
241235071	Moheshpara More - Haridrapora UZR via Rajbari	2.90	2.20	2.20	0.00	0.00	0.00	0	0.00	0	0.00
241235072	Chotopodawlia - Baropodawlia	3.00	1.50	1.50	0.00	0.00	0.00	0	0.00	0	0.00
241235073	Bakura - Baropodawlia	2.95	1.80	1.80	0.00	0.00	0.00	0	0.00	0	0.00
241235074	Sankarpur Feri ghat - Kulbaria	3.00	3.80	3.80	0.00	0.00	0.00	0	0.00	0	0.00
241235075	Kumri - Baropodawlia UZR	3.00	3.80	3.80	0.00	0.00	0.00	0	0.00	0	0.00
241235076	Kulbaria - Kumri	2.65	1.70	1.70	0.00	0.00	0.00	0	0.00	0	0.00
241235077	Sankarpur UZR - Sankarpur village	3.00	1.00	1.00	0.00	0.00	0.00	0	0.00	0	0.00
241235078	Jagodanandakati - Bakura	2.75	2.40	2.40	0.00	0.00	0.00	0	0.00	0	0.00
241235079	Bakra GC - Alipur Village	2.90	1.40	1.40	0.00	0.00	0.00	0	0.00	0	0.00
241235081	Digdana Bazar - Chapatata Ferighat	3.00	1.35	1.35	0.00	0.00	0.00	0	0.00	0	0.00
241235082	Uzzalpur - Dumurkhali	3.00	1.20	1.20	0.00	0.00	0.00	0	0.00	0	0.00
241235083	Bakra Rishipara Road	2.90	1.00	1.00	0.00	0.00	0.00	0	0.00	0	0.00
241235084	Barakhalshi - Mukundapur	3.00	1.50	1.50	0.00	0.00	0.00	0	0.00	0	0.00
241235086	Matshia - Ulodanga	3.00	3.30	3.30	0.00	0.00	0.00	0	0.00	0	0.00
241235087	Uzzalpur - Bhandarghat Feri ghat	2.80	2.56	2.56	0.00	0.00	0.00	0	0.00	0	0.00
241235089	Goalhati - Sreechandarapur	3.70	1.00	1.00	0.00	0.00	0.00	0	0.00	0	0.00
241235091	Fulbari Pry. School - Santashnagor	2.08	2.00	2.00	0.00	0.00	0.00	0	0.00	0	0.00
241235092	Santashnagor - Joyrampur	3.48	3.20	3.20	0.00	0.00	0.00	0	0.00	0	0.00
241235093	Ghordah - Joykrishanagor	3.50	3.70	3.70	0.00	0.00	0.00	0	0.00	0	0.00
241235094	Barokuli - Chotokuli	3.60	0.50	0.50	0.00	0.00	0.00	0	0.00	0	0.00
241235095	Kyemkhola Village - UZR	3.66	2.20	2.20	0.00	0.00	0.00	0	0.00	0	0.00
241235096	Magura Launchghat - Magura Village	3.64	0.70	0.70	0.00	0.00	0.00	0	0.00	0	0.00
241235097	Magura Village - Kapataxmi River	3.60	0.75	0.75	0.00	0.00	0.00	0	0.00	0	0.00
241235098	Magura Village - Harihorkhal	3.60	2.00	2.00	0.00	0.00	0.00	0	0.00	0	0.00

BASIC INFORMATION OF ROAD

DIVISION : KHULNA

DISTRICT : JESSORE

ROAD CODE	ROAD NAME	CREST WIDTH (m)	TOTAL LENGTH (Km)	SURFACE TYPE-WISE BREAK-UP (Km)				STRUCTURE		EXISTING GAP		
				EARTHEN	FLEXIBLE PAVEMENT (BC)	BRICK PAVEMENT (WBM/HBB/BFS)	RIGID PAVEMENT (CC/RCC)	NUMBER	SPAN (m)	NUMBER	SPAN (m)	
1	2	3	4	5	6	7	8	9	10	11	12	
241235099	Magura Village - Magura U.P.Office	3.60	2.00	2.00	0.00	0.00	0.00	0	0.00	0	0.00	
241235100	Kirtipur Rasel Srmitee Sangshad - Sreerampur Bridge	3.00	1.00	1.00	0.00	0.00	0.00	0	0.00	0	0.00	
241235101	Digdana bazar - Digdana Sluice Gate	2.50	1.00	1.00	0.00	0.00	0.00	0	0.00	0	0.00	
241235102	Kulbaria Village Road	3.00	1.85	1.85	0.00	0.00	0.00	0	0.00	0	0.00	
241235103	Baro Khalshi - Choto Khalshi S-Gate	3.00	2.00	2.00	0.00	0.00	0.00	0	0.00	0	0.00	
241235104	Shimulia - Shukurkhola	3.00	2.00	2.00	0.00	0.00	0.00	0	0.00	0	0.00	
241235105	Hazirbag - Sonakur Taltala	3.00	3.00	3.00	0.00	0.00	0.00	0	0.00	0	0.00	
241235106	Nishchintapur Kanairali Bazar	3.00	1.80	1.80	0.00	0.00	0.00	0	0.00	0	0.00	
241235107	Karimali - Raghunathpur bag	3.00	3.00	3.00	0.00	0.00	0.00	0	0.00	0	0.00	
241235108	Hazerali - Bamanali	3.00	2.00	2.00	0.00	0.00	0.00	0	0.00	0	0.00	
241235109	Yousufpur - Barbackpur	3.00	3.50	3.50	0.00	0.00	0.00	0	0.00	0	0.00	
241235110	Nowapara - Nutunhat	3.00	3.00	3.00	0.00	0.00	0.00	0	0.00	0	0.00	
241235111	Balia - Kagmari	3.00	1.80	1.80	0.00	0.00	0.00	0	0.00	0	0.00	
241235112	Mollikpur - Jhawdia	3.00	2.00	2.00	0.00	0.00	0.00	0	0.00	0	0.00	
241235113	Bakra Dargadangi - Mukundapur Bazar	3.50	3.50	3.50	0.00	0.00	0.00	0	0.00	0	0.00	
241235114	Choto Khalshi Bottala - Sluice Gate	3.80	2.00	2.00	0.00	0.00	0.00	0	0.00	0	0.00	
241235115	Hazerali - Kawria	3.70	2.00	2.00	0.00	0.00	0.00	0	0.00	0	0.00	
241235116	Hazerali - Barbakpur	3.50	3.50	3.50	0.00	0.00	0.00	0	0.00	0	0.00	
241235117	Haria Nimtala - Nittanandakati	4.00	2.20	2.20	0.00	0.00	0.00	0	0.00	0	0.00	
241235118	Ghordah Pry. School - Kamardangi	3.50	2.00	2.00	0.00	0.00	0.00	0	0.00	0	0.00	
VILLAGE ROAD-B TOTAL: 107 Nos. Road				203.09	203.09	0.00	0.00	0.00	0	0.00	0	0.00
JHIKARGACHA UPAZILA TOTAL: 226 Nos. Road				751.12	600.16	138.33	12.63	0.00	697	1294.28	304	227.21

ROAD MAP KESHABPUR UPAZILA JESSORE DISTRICT

MONIRAMPURUPAZILA

KALAROA UPAZILA
SATKHIRA DISTRICT

DUMURIA UPAZILA

TALA UPAZILA

LEGEND

Administrative Boundary

- International Boundary
- District Boundary
- Upazila Boundary
- Union Boundary
- Municipal Boundary

Administrative HQs

- District HQ
- Upazila HQ
- Union HQ

Physical Infrastructures

- National Highways
- Regional Highways
- Zila Road
- Upazila Road (Pucca)
- Upazila Road (Katcha)
- Union Road (Pucca)
- Union Road (Katcha)
- Village Road A (Pucca)
- Village Road A (Katcha)
- Village Road B (Pucca)
- Village Road B (Katcha)
- Paurashava Road
- Railway Network
- Embankment
- Telecommunication line
- Power Transmission Line

Natural Features

- Wide River
- Water Bodies
- Sandy Area
- Khal
- Forest
- Hill

Socio-Economic Infrastructures

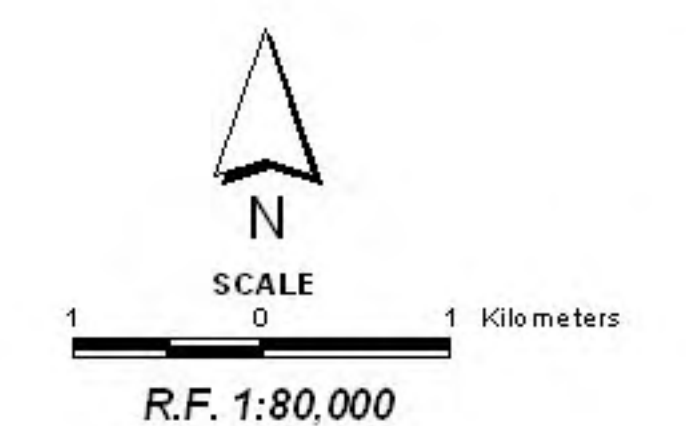
- Growth Centre
- Small Hat/Bazar
- Police Station
- Upazila Health Complex
- Family welfare Centre
- Community Clinic
- Post Office
- College
- High School
- Primary School
- Madrasa
- Mosque

Compiled from : LGED Upazila Base Maps 1954-85, Landsat TM 1998,
GPS Survey 1999 and Field Checking In November 2004.

Projection : Lambert's Conformal Conic

PREPARED BY : GIS UNIT

LOCAL GOVERNMENT ENGINEERING DEPARTMENT



BASIC INFORMATION OF ROAD

DIVISION : KHULNA

DISTRICT : JESSORE

ROAD CODE	ROAD NAME	CREST WIDTH (m)	TOTAL LENGTH (Km)	SURFACE TYPE-WISE BREAK-UP (Km)				STRUCTURE		EXISTING GAP	
				EARTHEN	FLEXIBLE PAVEMENT (BC)	BRICK PAVEMENT (WBM/HBB/BFS)	RIGID PAVEMENT (CC/RCC)	NUMBER	SPAN (m)	NUMBER	SPAN (m)
1	2	3	4	5	6	7	8	9	10	11	12
241384036	Naraynpur Fakirhat - Katakhal	4.04	1.70	1.70	0.00	0.00	0.00	0	0.00	0	0.00
241384037	Gourona UP office - Butroli	3.72	9.15	9.15	0.00	0.00	0.00	0	0.00	0	0.00
241384039	Bharoter Deul - Chuadanga bazar	3.90	6.04	6.04	0.00	0.00	0.00	0	0.00	0	0.00
241384041	Beel Garalia - Ghagha Bonsi Bottala Gourighona Rd.	4.50	4.00	4.00	0.00	0.00	0.00	0	0.00	0	0.00
241384042	Vallukghar - Mirjanagar	3.00	2.40	0.06	2.35	0.00	0.00	6	3.30	4	4.20
241384043	Mongolcot- Panchpota	4.00	2.10	0.72	0.00	1.38	0.00	6	4.50	2	1.50
241384044	Baisa - Dauli	3.00	1.60	0.94	0.66	0.00	0.00	4	1.96	0	0.00
241384045	Dewli more - Dewli non Govt Primary School	3.50	2.50	1.53	0.00	0.98	0.00	0	0.00	0	0.00
241384046	Sreerampur more --Shikerpur	3.50	2.40	2.40	0.00	0.00	0.00	0	0.00	0	0.00
241384047	Mongolkot 23 Mile -Borenga road	3.66	3.50	3.50	0.00	0.00	0.00	0	0.00	0	0.00
241384048	Dashkohonia Ruhul Amin House - Burili Rishipara	3.66	3.25	3.25	0.00	0.00	0.00	0	0.00	0	0.00
241384049	Satbaria Choudary Pond- Begompur more	3.00	2.94	2.94	0.00	0.00	0.00	0	0.00	0	0.00
241384052	Tita Bazitpur Pry school -Sikerpur bazar	3.50	3.50	3.50	0.00	0.00	0.00	0	0.00	0	0.00
241384053	Gourighona U.P.Office -- Augerhati band	3.00	4.43	4.43	0.00	0.00	0.00	0	0.00	0	0.00
241384054	Vallukeghar -Mirjapur	3.00	3.10	3.10	0.00	0.00	0.00	0	0.00	0	0.00
241384055	Protappur _ Attonda	3.00	2.80	2.80	0.00	0.00	0.00	0	0.00	0	0.00
241384056	Kasta - Raghurampur	3.00	2.20	2.20	0.00	0.00	0.00	0	0.00	0	0.00
241384057	Keshabpur hospital - Baysha	3.00	1.00	1.00	0.00	0.00	0.00	0	0.00	0	0.00
241384058	Vogati Road	2.90	1.20	1.20	0.00	0.00	0.00	0	0.00	0	0.00
241384059	Habaspole road	3.00	1.80	1.80	0.00	0.00	0.00	0	0.00	0	0.00
241384060	Boga - Mohadebpur road	3.60	3.00	1.65	0.00	1.35	0.00	3	1.80	2	1.20
241384061	Bowshala - Parchakra road	3.00	2.00	2.00	0.00	0.00	0.00	0	0.00	0	0.00
241384062	Borenga - Pancharoi	3.00	1.00	1.00	0.00	0.00	0.00	0	0.00	0	0.00
241384063	Jhikra - baruihati	3.00	2.00	2.00	0.00	0.00	0.00	0	0.00	0	0.00
241384064	Garvanga bazar - Sagardattakati	3.66	4.20	4.20	0.00	0.00	0.00	0	0.00	0	0.00
241384065	Vallukeghar - Chingra via Sikerpur bazar	3.66	4.10	4.10	0.00	0.00	0.00	0	0.00	0	0.00
241384066	Monalkot Dhalipara RHD- -Mongalkot Bazar	3.50	2.00	2.00	0.00	0.00	0.00	0	0.00	0	0.00
241384067	Gourighona UP - Kathaltala Via Kashimpu	3.71	6.50	6.50	0.00	0.00	0.00	0	0.00	0	0.00
241384068	Boga FRB - Vanderkhola Bazar	3.50	4.80	4.06	0.74	0.00	0.00	0	0.00	0	0.00
241384069	Sufalakati UP - Dohory Bazar	3.90	4.20	4.20	0.00	0.00	0.00	0	0.00	0	0.00
241384070	Boga GC - Sikarpur bazar via Burihati	3.50	6.60	6.60	0.00	0.00	0.00	0	0.00	0	0.00
241384071	Keshabpur UP - Shikerpur bazar	4.88	7.00	7.00	0.00	0.00	0.00	0	0.00	0	0.00
241384072	Begumpur - Parkhajura	3.00	1.80	1.80	0.00	0.00	0.00	0	0.00	0	0.00
241384073	Vallukghar Bazar - Trimohani Bazar	3.50	4.00	4.00	0.00	0.00	0.00	0	0.00	0	0.00
241384074	Katakhal Bazar (H/O Gani shake) - Kakdanga	3.50	4.50	4.50	0.00	0.00	0.00	0	0.00	0	0.00
241384075	Bosuntia (Mongolkot bazar) - Baduria via Ramkrishnapur	4.00	2.57	2.57	0.00	0.00	0.00	0	0.00	0	0.00
VILLAGE ROAD-A TOTAL: 50 Nos. Road			178.78	171.33	3.74	3.71	0.00	19	11.56	8	6.90

ROAD TYPE : VILLAGE ROAD-B

241385001	Barandali more - Saha pur more	3.25	2.60	2.60	0.00	0.00	0.00	0	0.00	0	0.00
241385002	Datta nagar - Khariakhali	2.97	4.85	4.85	0.00	0.00	0.00	0	0.00	0	0.00
241385003	Satbaria Bijoy shop - Mirjanagar	3.30	3.20	3.20	0.00	0.00	0.00	0	0.00	0	0.00
241385004	Mominpur village road	3.66	2.00	1.36	0.65	0.00	0.00	4	2.94	7	5.40
241385005	Chinra- Meherpur	3.42	3.25	3.25	0.00	0.00	0.00	0	0.00	0	0.00
241385006	Sagordari - Komorpur vill.	3.20	4.50	4.50	0.00	0.00	0.00	0	0.00	0	0.00
241385007	Titabazitpur vill. Road	3.00	1.20	0.65	0.55	0.00	0.00	8	10.90	8	5.15
241385008	Kasta bazar - Burihati	3.01	4.70	4.70	0.00	0.00	0.00	0	0.00	0	0.00
241385009	Majidpur purbapara P/school - Sree fula sardar para	2.60	3.20	3.20	0.00	0.00	0.00	0	0.00	0	0.00
241385010	Mulgram vill. Road	2.90	1.60	1.60	0.00	0.00	0.00	0	0.00	0	0.00
241385011	Mirjapur Yousuf Ali house - Sreefula club	2.35	2.83	2.83	0.00	0.00	0.00	0	0.00	0	0.00
241385012	Higaltala Sarderpara -Chingra Road	2.50	2.84	2.84	0.00	0.00	0.00	0	0.00	0	0.00
241385013	Sarappur village road	2.90	1.10	0.00	1.10	0.00	0.00	9	4.52	0	0.00
241385014	Kakilakhali village road	3.00	1.90	1.90	0.00	0.00	0.00	0	0.00	0	0.00
241385015	Jhikara Rishipara roda	2.90	1.00	1.00	0.00	0.00	0.00	0	0.00	0	0.00
241385016	Madhyakul vill. Road	2.90	1.50	1.50	0.00	0.00	0.00	0	0.00	0	0.00

BASIC INFORMATION OF ROAD

DIVISION : KHULNA

DISTRICT : JESSORE

ROAD CODE	ROAD NAME	CREST WIDTH (m)	TOTAL LENGTH (Km)	SURFACE TYPE-WISE BREAK-UP (Km)				STRUCTURE		EXISTING GAP	
				EARTHEN	FLEXIBLE PAVEMENT (BC)	BRICK PAVEMENT (WBM/HBB/BFS)	RIGID PAVEMENT (CC/RCC)	NUMBER	SPAN (m)	NUMBER	SPAN (m)
1	2	3	4	5	6	7	8	9	10	11	12
241385017	Ramkrisnapur - Pathara Khal	2.98	4.75	4.75	0.00	0.00	0.00	0	0.00	0	0.00
241385018	Pancharoi - Magurkhali	3.02	3.10	3.10	0.00	0.00	0.00	0	0.00	0	0.00
241385019	Kanderpur - Gaterhat	3.02	3.00	3.00	0.00	0.00	0.00	0	0.00	0	0.00
241385020	Borenga - Sujapur	2.95	3.10	3.10	0.00	0.00	0.00	0	0.00	0	0.00
241385021	Madhakul - Chatiantola	2.97	3.25	3.25	0.00	0.00	0.00	0	0.00	0	0.00
241385022	Baliadanga - Gurdanga	3.29	3.20	2.10	0.00	1.10	0.00	0	0.00	0	0.00
241385023	Pangia - Brhamokati	3.00	2.70	2.70	0.00	0.00	0.00	0	0.00	0	0.00
241385024	Allapul - Khanjahan Ali Deghirpar	3.42	2.30	2.30	0.00	0.00	0.00	0	0.00	0	0.00
241385025	Micheal road - Deghirpar	3.00	2.50	2.50	0.00	0.00	0.00	0	0.00	0	0.00
241385026	Sabdia Mical road - Golaghata road	3.00	2.00	2.00	0.00	0.00	0.00	0	0.00	0	0.00
241385027	Saldia - Sarfabad	3.18	2.70	2.70	0.00	0.00	0.00	0	0.00	0	0.00
241385028	Manderdanga - Napakati	2.45	3.23	3.23	0.00	0.00	0.00	0	0.00	0	0.00
241385029	Pangia Mocir house - - satskati Mill	3.31	5.70	5.70	0.00	0.00	0.00	0	0.00	0	0.00
241385030	Krisnanagar Noni house - Hariarghop	2.55	3.50	3.50	0.00	0.00	0.00	0	0.00	0	0.00
241385031	Kasta - Baruihati road	3.66	2.70	2.70	0.00	0.00	0.00	0	0.00	0	0.00
241385032	Mulgram vill. Road	2.80	1.80	1.80	0.00	0.00	0.00	0	0.00	0	0.00
241385033	Maynapur Varibad - Katahali bazar	2.56	3.13	3.13	0.00	0.00	0.00	0	0.00	0	0.00
241385034	Mulgram - Maddukul via Habaspul	3.50	4.00	4.00	0.00	0.00	0.00	0	0.00	0	0.00
241385035	Sufalakati bazar - Krisnagar	2.55	3.62	3.62	0.00	0.00	0.00	0	0.00	0	0.00
241385036	Ramchandrapur vill. Road	2.90	1.40	1.40	0.00	0.00	0.00	0	0.00	0	0.00
241385037	Chuknagar Katakhal road- Sannayagacha Ferry ghat	2.55	5.13	5.13	0.00	0.00	0.00	0	0.00	0	0.00
241385038	Gourighona U. P. -Kathaltala roar	2.74	3.32	3.32	0.00	0.00	0.00	0	0.00	0	0.00
241385039	Vorath vayna bazar - Vorather Dewal road	3.00	1.50	1.50	0.00	0.00	0.00	0	0.00	0	0.00
241385040	Sufallakati Village road	3.00	2.00	2.00	0.00	0.00	0.00	0	0.00	0	0.00
241385041	Verchi - Gourighona vill.	3.05	2.50	2.50	0.00	0.00	0.00	0	0.00	0	0.00
241385042	Hasanpur - Vanderkhola bazar road	3.00	2.50	2.50	0.00	0.00	0.00	0	0.00	0	0.00
241385043	Vallukghar - Hizal tala Sardarpara	2.90	2.00	2.00	0.00	0.00	0.00	0	0.00	0	0.00
241385044	Boranga Bride - Bongsher Bottala	3.00	3.90	3.90	0.00	0.00	0.00	0	0.00	0	0.00
241385045	Titabazit Vill. - Vanderkhola Bazar	3.00	2.80	2.80	0.00	0.00	0.00	0	0.00	0	0.00
241385046	Borandali High school - Saraskati Road at palbari more	3.00	3.00	3.00	0.00	0.00	0.00	0	0.00	0	0.00
241385047	Saraskati pacca road --Borandali vill.	2.60	1.90	1.90	0.00	0.00	0.00	0	0.00	0	0.00
241385048	Saraskati bazar - Borandali uttarpara	2.50	5.00	5.00	0.00	0.00	0.00	0	0.00	0	0.00
241385049	Keshabpur Pilot H/school road - Ramchandrapur	3.00	2.00	2.00	0.00	0.00	0.00	0	0.00	0	0.00
241385050	Bashdanga Katakhal road - Ramchandrapur Fakir Bari	3.66	3.00	3.00	0.00	0.00	0.00	0	0.00	0	0.00
241385051	Natunhat - Panch Bankaborshi	3.50	3.50	3.50	0.00	0.00	0.00	0	0.00	0	0.00
241385052	Govanga vill. Road	3.00	2.00	2.00	0.00	0.00	0.00	0	0.00	0	0.00
241385053	Govanga vill. Road narth	3.00	1.50	1.50	0.00	0.00	0.00	0	0.00	0	0.00
241385054	Attanda -Parchara Bazar road	3.66	2.00	2.00	0.00	0.00	0.00	0	0.00	0	0.00
241385055	Sreefala Parchakra road	3.66	1.60	1.60	0.00	0.00	0.00	0	0.00	0	0.00
241385056	Chocknagar bridge - Sannashgacha abashan project	3.00	1.50	1.50	0.00	0.00	0.00	0	0.00	0	0.00
241385057	Protappur vill. Road	3.00	1.60	1.60	0.00	0.00	0.00	0	0.00	0	0.00
241385058	Kakilakhali vill. Road	2.90	2.30	2.30	0.00	0.00	0.00	0	0.00	0	0.00
241385059	House of Dr. Shajahan - Harihar River	2.40	0.40	0.40	0.00	0.00	0.00	0	0.00	0	0.00
241385060	Zahanpur Village Road	2.90	1.05	1.05	0.00	0.00	0.00	0	0.00	0	0.00
241385061	Keshabpur Gorighona road at Balidanga - Keshabpur Dhanhat	2.40	0.40	0.40	0.00	0.00	0.00	0	0.00	0	0.00
241385062	Keshabpur Hospital - Keshabpur Shahapara road	3.00	0.40	0.40	0.00	0.00	0.00	0	0.00	0	0.00
241385063	Keshabpur Shahapara road	3.05	0.45	0.00	0.45	0.00	0.00	0	0.00	0	0.00
241385064	Mirza Pirbari - Chairmenb bari	3.00	3.50	3.50	0.00	0.00	0.00	0	0.00	0	0.00
241385065	Bowshala - Hizaldanga road	3.00	1.50	1.50	0.00	0.00	0.00	0	0.00	0	0.00
241385066	Vallukghar - Zahanpur road	3.00	1.80	1.80	0.00	0.00	0.00	0	0.00	0	0.00
241385067	Kariakhali Bowar Morshina - Bakultala	3.00	2.40	2.40	0.00	0.00	0.00	0	0.00	0	0.00
241385068	Kariakhali Weast para - Bakultala	3.00	1.60	1.60	0.00	0.00	0.00	0	0.00	0	0.00
241385069	Chingra bazar - Maherpur Mazar (Sagardari UP)	3.00	1.10	1.10	0.00	0.00	0.00	0	0.00	0	0.00
241385070	Mirzapur - Borandali , Saraskati .	3.00	2.50	2.50	0.00	0.00	0.00	0	0.00	0	0.00
241385071	Satbaria bazar - Morshina Bowar	2.50	1.60	1.60	0.00	0.00	0.00	0	0.00	0	0.00

BASIC INFORMATION OF ROAD

DIVISION : KHULNA

DISTRICT : JESSORE

ROAD CODE	ROAD NAME	CREST WIDTH (m)	TOTAL LENGTH (Km)	SURFACE TYPE-WISE BREAK-UP (Km)				STRUCTURE		EXISTING GAP	
				EARTHEN	FLEXIBLE PAVEMENT (BC)	BRICK PAVEMENT (WBM/HBB/BFS)	RIGID PAVEMENT (CC/RCC)	NUMBER	SPAN (m)	NUMBER	SPAN (m)
1	2	3	4	5	6	7	8	9	10	11	12
241385072	Satbaria Village road	2.40	0.95	0.95	0.00	0.00	0.00	0	0.00	0	0.00
241385073	Satbaia - Chowdhari Pond	2.45	1.30	1.30	0.00	0.00	0.00	0	0.00	0	0.00
241385074	Trimohani Bazar - Parkhajura Bawar via Candra	3.00	3.00	3.00	0.00	0.00	0.00	0	0.00	0	0.00
241385075	Chandra pry. School - Kapathaka river	2.45	0.50	0.50	0.00	0.00	0.00	0	0.00	0	0.00
241385076	Begempur - Chandra	2.45	1.20	1.20	0.00	0.00	0.00	0	0.00	0	0.00
241385077	Vanderkhola - Hariarghop	3.00	1.50	1.50	0.00	0.00	0.00	0	0.00	0	0.00
241385078	Vanderkhola - Khapara	3.00	2.00	2.00	0.00	0.00	0.00	0	0.00	0	0.00
241385079	Parchakra - Hariar ghop	3.50	3.50	3.50	0.00	0.00	0.00	0	0.00	0	0.00
241385080	Bowshala - Serasuni	3.60	3.00	3.00	0.00	0.00	0.00	0	0.00	0	0.00
241385081	Burihati - Kakilakhali	3.00	2.60	2.60	0.00	0.00	0.00	0	0.00	0	0.00
241385082	Vanderkhola health center - Keshabpur subasuni	3.00	1.20	1.20	0.00	0.00	0.00	0	0.00	0	0.00
241385083	Thagori village road	3.66	1.12	1.12	0.00	0.00	0.00	0	0.00	0	0.00
241385084	Dauli Madrasha - Hizaltala Primary school	3.00	1.50	1.50	0.00	0.00	0.00	0	0.00	0	0.00
241385085	Fatepur road - Mongolkot Saraskati road via Sreefala	3.00	2.00	2.00	0.00	0.00	0.00	0	0.00	0	0.00
241385086	Chingra H/O Mujibsana - Dhandia Kheya ghat	3.00	3.00	3.00	0.00	0.00	0.00	0	0.00	0	0.00
241385087	Bashbaria - Mehairpur	3.00	2.50	2.50	0.00	0.00	0.00	0	0.00	0	0.00
241385088	Bashbaria Bazar - Ghapshana	2.80	2.00	2.00	0.00	0.00	0.00	0	0.00	0	0.00
241385089	Bashbaria Community Center road	3.00	1.30	1.30	0.00	0.00	0.00	0	0.00	0	0.00
241385090	Bashbaria bazar - Casta Community Clinic	3.00	1.50	1.50	0.00	0.00	0.00	0	0.00	0	0.00
241385091	Bashbaria - Kasta bazar	2.80	2.00	2.00	0.00	0.00	0.00	0	0.00	0	0.00
241385092	Fatepur (Sagardari UP) - Baruihati	3.00	3.00	3.00	0.00	0.00	0.00	0	0.00	0	0.00
241385093	Chingra Community Clinic - Sreepur Madhu sarak	3.50	2.00	2.00	0.00	0.00	0.00	0	0.00	0	0.00
241385094	Sagardari Madrasha - Chingra road	2.50	0.58	0.58	0.00	0.00	0.00	0	0.00	0	0.00
241385095	Dharmopur madrasha - Gobindopur Primary school	3.66	3.00	3.00	0.00	0.00	0.00	0	0.00	0	0.00
241385096	Khanzahan Ali - Mongolkot Saraskati road	2.40	1.30	1.30	0.00	0.00	0.00	0	0.00	0	0.00
241385097	Dauli - Mongolkot saraskati road	3.00	1.20	1.20	0.00	0.00	0.00	0	0.00	0	0.00
241385098	Mazidpur - Sreefala via Kushaldia	3.10	3.50	3.50	0.00	0.00	0.00	0	0.00	0	0.00
241385099	Sreerampur bazar - Baisha road	3.60	1.85	1.85	0.00	0.00	0.00	0	0.00	0	0.00
241385100	Maddokul Mohila Madrasha - Horihor river	3.00	1.10	1.10	0.00	0.00	0.00	0	0.00	0	0.00
241385101	Saratala - Horihor river	3.10	0.60	0.60	0.00	0.00	0.00	0	0.00	0	0.00
241385102	Maddakul Madertala - Horihar river	3.00	1.00	1.00	0.00	0.00	0.00	0	0.00	0	0.00
241385103	Nangtakhali - Nengrohat	3.50	1.00	1.00	0.00	0.00	0.00	0	0.00	0	0.00
241385104	Mulgram bazar - Mulgaram Madrasha	3.00	2.00	2.00	0.00	0.00	0.00	0	0.00	0	0.00
241385105	Mulgaram madrasha - Gazipara	3.10	1.55	1.55	0.00	0.00	0.00	0	0.00	0	0.00
241385106	Brommakati Tal sari - Ramchandrapur horihor river	3.10	3.00	3.00	0.00	0.00	0.00	0	0.00	0	0.00
241385107	Bakkars Rich mill -- Brommakati Dafader Bari	3.10	1.50	1.50	0.00	0.00	0.00	0	0.00	0	0.00
241385108	Bakkars rich mill - Brommakati Mosque	3.10	0.70	0.70	0.00	0.00	0.00	0	0.00	0	0.00
241385109	Altapol -- C & B road	3.60	0.60	0.60	0.00	0.00	0.00	0	0.00	0	0.00
241385110	Altapol - C & B road	3.50	0.70	0.70	0.00	0.00	0.00	0	0.00	0	0.00
241385111	Altapol - Taltala C & B road	3.50	2.00	2.00	0.00	0.00	0.00	0	0.00	0	0.00
241385112	Maddakul Clab Mat - Maddakul pri. School	3.60	0.50	0.50	0.00	0.00	0.00	0	0.00	0	0.00
241385113	Maddakul C & B - Malopara horihor river	2.50	1.00	1.00	0.00	0.00	0.00	0	0.00	0	0.00
241385114	Borsha Khora More -Maguradanga Eidgah.	3.50	1.45	1.45	0.00	0.00	0.00	0	0.00	0	0.00
241385115	Katakhali More - Magurdanaga Govt.pry.School.	3.00	1.57	1.57	0.00	0.00	0.00	0	0.00	0	0.00
241385116	Durmutia -Kalibari via Buribhadra river.	3.60	1.65	1.65	0.00	0.00	0.00	0	0.00	0	0.00
241385117	Natun Mulgram -Komorpole.	3.50	1.45	1.45	0.00	0.00	0.00	0	0.00	0	0.00
241385118	Natun Mulgram - Durmitia	3.00	1.65	1.65	0.00	0.00	0.00	0	0.00	0	0.00
241385119	Narandrapur Taltola -Mulgram High School.	3.60	2.40	2.40	0.00	0.00	0.00	0	0.00	0	0.00
241385120	House of Mothab at Trimohani road -Hazirpurkur of Keshabpur Rajgonj road.	3.60	2.00	2.00	0.00	0.00	0.00	0	0.00	0	0.00
241385121	Basdanga vialllage road	3.40	2.00	2.00	0.00	0.00	0.00	0	0.00	0	0.00
241385122	Haria Ghope Porchim(west)para road	3.60	1.50	1.50	0.00	0.00	0.00	0	0.00	0	0.00
241385123	Borobag -Hariaghope pry.School.	3.60	2.00	2.00	0.00	0.00	0.00	0	0.00	0	0.00
241385124	Hariaghop Samadkha House- Kayemkhola Sarutia	3.80	2.00	2.00	0.00	0.00	0.00	0	0.00	0	0.00
241385125	Kashabpur Katakhali road-Hariaghop Reg. Pry. School	3.80	1.00	1.00	0.00	0.00	0.00	0	0.00	0	0.00
241385126	H/O. Amalmunda- Holourmatha	3.00	1.00	1.00	0.00	0.00	0.00	0	0.00	0	0.00
241385127	Kalicharonpur- Belaghat	3.00	1.60	1.60	0.00	0.00	0.00	0	0.00	0	0.00
241385128	Katqkhali Bazzar - Maniktala Durgamondir	3.00	1.00	1.00	0.00	0.00	0.00	0	0.00	0	0.00

BASIC INFORMATION OF ROAD

DIVISION : KHULNA

DISTRICT : JESSORE

ROAD CODE	ROAD NAME	CREST WIDTH (m)	TOTAL LENGTH (Km)	SURFACE TYPE-WISE BREAK-UP (Km)				STRUCTURE		EXISTING GAP	
				EARTHEN	FLEXIBLE PAVEMENT (BC)	BRICK PAVEMENT (WBM/HBB/BFS)	RIGID PAVEMENT (CC/RCC)	NUMBER	SPAN (m)	NUMBER	SPAN (m)
1	2	3	4	5	6	7	8	9	10	11	12
241385129	H/O. Solaman Gazi - H/o. Fazlu Master	3.00	1.00	1.00	0.00	0.00	0.00	0	0.00	0	0.00
241385130	Kalagachi - Gridharnagar	3.00	1.10	1.10	0.00	0.00	0.00	0	0.00	0	0.00
241385131	Santala Reg. Pry.School - Moinapur	3.00	1.50	1.50	0.00	0.00	0.00	0	0.00	0	0.00
241385132	Kumarghata Bazaar -Moinapur Pry. School.	3.00	2.00	2.00	0.00	0.00	0.00	0	0.00	0	0.00
241385133	Santala - Moinapur via Govt. Pry. School.	3.00	2.50	2.50	0.00	0.00	0.00	0	0.00	0	0.00
241385134	Sarutia More (Katakhal road)-Kakbadal	3.15	2.50	2.50	0.00	0.00	0.00	0	0.00	0	0.00
241385135	Dinar shop to Katakhal Mosque Road via Molla Bari.	3.50	4.50	4.50	0.00	0.00	0.00	0	0.00	0	0.00
241385136	Kayemkhola Reg. Pry. School - Katakhal Chocknagar Baliaghat	3.60	2.00	2.00	0.00	0.00	0.00	0	0.00	0	0.00
241385137	Millghar of Khalak to Shakpara Mosque	3.60	2.45	2.45	0.00	0.00	0.00	0	0.00	0	0.00
241385138	Monoharnagar Pry. School - Monoharnagar Hat.	3.00	1.50	1.50	0.00	0.00	0.00	0	0.00	0	0.00
241385139	Patharghata Pry.School - Panjia U.P.	2.60	1.70	1.70	0.00	0.00	0.00	0	0.00	0	0.00
241385140	Hod School - Badamtala.	3.00	1.50	1.50	0.00	0.00	0.00	0	0.00	0	0.00
241385141	Pond of Jalil Dhali - Baleghata Mosque.	3.00	0.50	0.50	0.00	0.00	0.00	0	0.00	0	0.00
241385142	Panjia H/S. - Kanapur par via Horitokitala Mosque.	2.80	3.00	3.00	0.00	0.00	0.00	0	0.00	0	0.00
241385143	Horitokitala Mosque - Hariargho.	2.80	3.00	3.00	0.00	0.00	0.00	0	0.00	0	0.00
241385144	Panjia Eastpara Mosque - 8 No. Hariaghob.	2.80	2.00	2.00	0.00	0.00	0.00	0	0.00	0	0.00
241385145	H/O. Buro Darzi - Horitakitala Mosque.	2.50	1.80	1.80	0.00	0.00	0.00	0	0.00	0	0.00
241385146	Panjia Vill. Road - (B).	2.50	1.20	1.20	0.00	0.00	0.00	0	0.00	0	0.00
241385147	Imamnagar - Vatbila Road.	2.80	1.50	1.50	0.00	0.00	0.00	0	0.00	0	0.00
241385148	5 Bankaborshi School - - Basdanga	3.00	1.00	1.00	0.00	0.00	0.00	0	0.00	0	0.00
241385149	Garvanga bazar - Ashannagar	3.00	4.00	4.00	0.00	0.00	0.00	0	0.00	0	0.00
241385150	Imamnagar madrasha - Garvanga suzakanth House	3.00	3.00	3.00	0.00	0.00	0.00	0	0.00	0	0.00
241385151	Mill of Shazan - Napakati	2.80	1.45	1.45	0.00	0.00	0.00	0	0.00	0	0.00
241385152	Mill of Shazan - Garvanga bazar	3.00	1.60	1.60	0.00	0.00	0.00	0	0.00	0	0.00
241385153	Shop of Bashu Boiragee - Garvanga bazar	3.00	1.00	1.00	0.00	0.00	0.00	0	0.00	0	0.00
241385154	Sagardattakati -Maguradanga	3.00	2.00	2.00	0.00	0.00	0.00	0	0.00	0	0.00
241385155	Garvanga Bakultala - Nonakhola bridge	3.00	2.00	2.00	0.00	0.00	0.00	0	0.00	0	0.00
241385156	Satishkati More - Bramhandanga	3.00	3.00	3.00	0.00	0.00	0.00	0	0.00	0	0.00
241385157	Had - Kader Mistri house	2.80	1.50	1.50	0.00	0.00	0.00	0	0.00	0	0.00
241385158	Natun hat - Bill Garalia	2.80	1.50	1.50	0.00	0.00	0.00	0	0.00	0	0.00
241385159	H/O Jalia more -- Kader Gazi house	2.50	0.50	0.50	0.00	0.00	0.00	0	0.00	0	0.00
241385160	H/o Amir ali - Chanci dangaghat	2.50	1.50	1.50	0.00	0.00	0.00	0	0.00	0	0.00
241385161	Nikari para battala - Chowdhari - Pond par	3.00	1.00	1.00	0.00	0.00	0.00	0	0.00	0	0.00
241385162	Mongolkot H/o Pitu Advoket- Hizaldanga connecting road	3.00	1.50	1.50	0.00	0.00	0.00	0	0.00	0	0.00
241385163	Kaderpur More - Basuntia Kheya ghat	3.00	1.50	1.50	0.00	0.00	0.00	0	0.00	0	0.00
241385164	Palbari more - Ramkrishnapur tematha	3.00	2.50	2.50	0.00	0.00	0.00	0	0.00	0	0.00
241385165	Pal bari more - Bosuntia Pry. School pacharo Khey ghat	3.60	1.20	1.20	0.00	0.00	0.00	0	0.00	0	0.00
241385166	Bosuntia pry school - Ramchandrapur Laxmikhola	3.60	2.50	2.50	0.00	0.00	0.00	0	0.00	0	0.00
241385167	Basuntia Masque - Kheyaghat	3.00	0.70	0.70	0.00	0.00	0.00	0	0.00	0	0.00
241385168	Bosuntia Masque - N.G.O. office Up to Bridge.	3.00	1.75	1.75	0.00	0.00	0.00	0	0.00	0	0.00
241385169	Had hat - Magukhali bazar	3.00	1.20	1.20	0.00	0.00	0.00	0	0.00	0	0.00
241385170	Pachari Fakir bari - Pattar datta bari	3.50	1.00	1.00	0.00	0.00	0.00	0	0.00	0	0.00
241385171	Kandappur Rishi bari - 23 mile	3.50	1.50	1.50	0.00	0.00	0.00	0	0.00	0	0.00
241385172	Altapol - Moggolkot community clinic	2.60	0.90	0.90	0.00	0.00	0.00	0	0.00	0	0.00
241385173	Mongolkot school - Golaghata school	3.00	2.00	2.00	0.00	0.00	0.00	0	0.00	0	0.00
241385174	Mongolkot bazar - Baduria R&H	3.00	2.15	2.15	0.00	0.00	0.00	0	0.00	0	0.00
241385175	Varatvaina bazar - Varather Daule	3.00	2.00	2.00	0.00	0.00	0.00	0	0.00	0	0.00
241385176	Shonahs gacha village road	3.00	3.00	3.00	0.00	0.00	0.00	0	0.00	0	0.00
241385177	Sarutia village road	3.00	1.13	1.13	0.00	0.00	0.00	0	0.00	0	0.00
241385178	Burali village road	3.00	0.50	0.50	0.00	0.00	0.00	0	0.00	0	0.00
241385179	Dharnapur madrasha - Chingra Rajgonj road	3.00	1.60	1.60	0.00	0.00	0.00	0	0.00	0	0.00
VILLAGE ROAD-B TOTAL: 179 Nos. Road			365.75	361.90	2.75	1.10	0.00	21	18.36	15	10.55

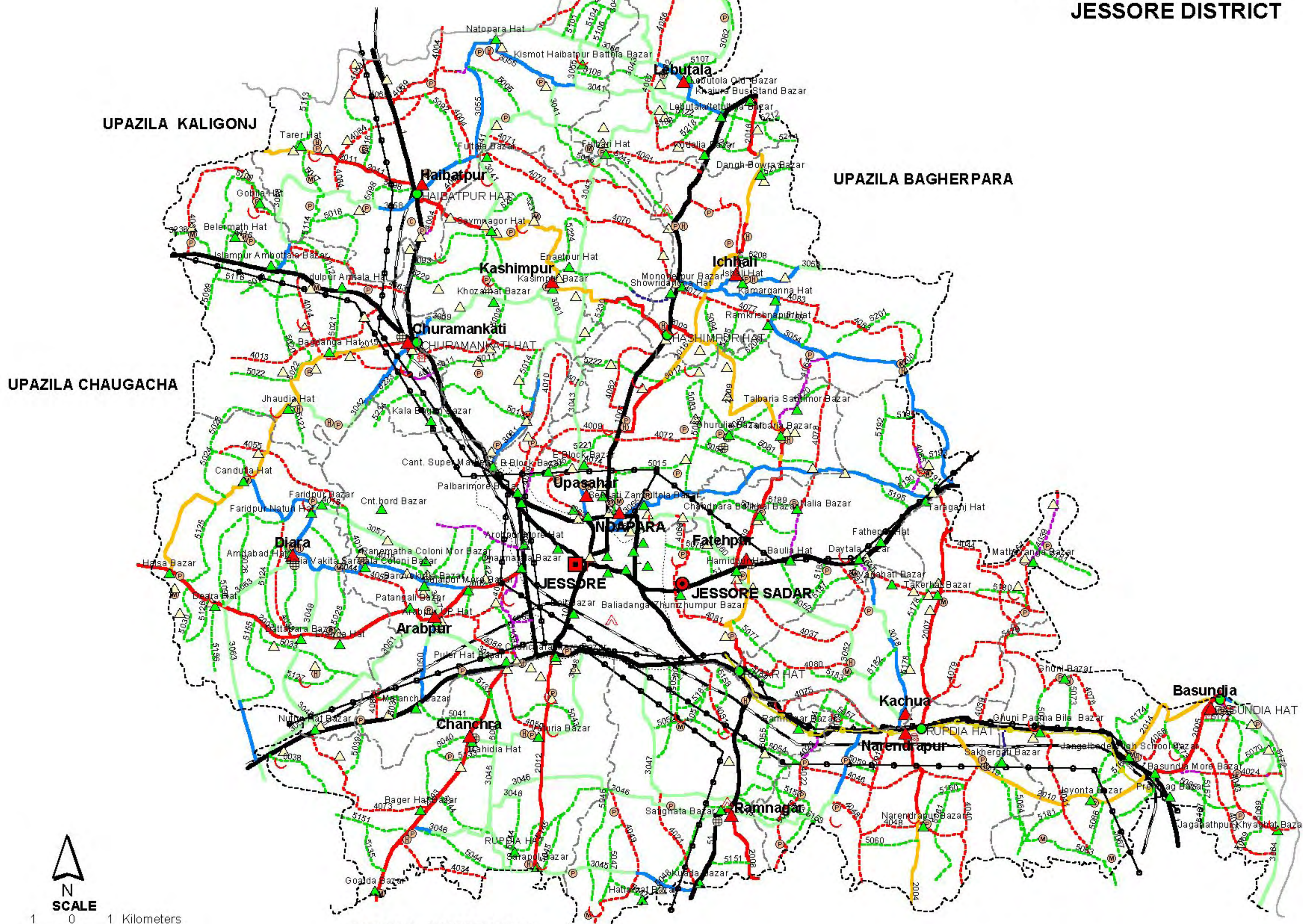
BASIC INFORMATION OF ROAD

DIVISION : KHULNA

DISTRICT : JESSORE

ROAD CODE	ROAD NAME	CREST WIDTH (m)	TOTAL LENGTH (Km)	SURFACE TYPE-WISE BREAKE-UP (Km)				STRUCTURE		EXISTING GAP	
				EARTHEN	FLEXIBLE PAVEMENT (BC)	BRICK PAVEMENT (WBM/HBB/BFS)	RIGID PAVEMENT (CC/RCC)	NUMBER	SPAN (m)	NUMBER	SPAN (m)
1	2	3	4	5	6	7	8	9	10	11	12
KESHABPUR UPAZILA TOTAL: 257 Nos. Road			780.68	635.40	116.35	28.93	0.00	393	731.24	38	41.21

ROAD MAP JESSORE SADAR UPAZILA JESSORE DISTRICT



LEGEND

Administrative Boundary

- International Boundary
- District Boundary
- - - Upazila Boundary
- - - Union Boundary
- Municipal Boundary

Administrative HQs

- District HQ
- Upazila HQ
- ▲ Union HQ

Physical Infrastructures

- National Highways
- Regional Highways
- Zila Road
- Upazila Road (Pucca)
- Upazila Road (Katcha)
- Union Road (Pucca)
- Union Road (Katcha)
- Paurashava Road
- Railway Network
- Embankment
- Telecommunication line
- Power Transmission Line

Natural Features

- Wide River
- Water Bodies
- Sandy Area
- Khal
- Forest
- Hill

Socio-Economic Infrastructures

- Growth Centre
- ▲ Small Hat/Bazar
- Police Station
- Upazila Health Complex
- Family welfare Centre
- Community Clinic
- Post Office
- College
- High School
- Primary School
- Madrasa
- Mosque
- Ashrayan/Abasan
- Temple

Compiled from : LGED Upazila Base Maps 1954-55, Landsat TM 1998, GPS Survey 1999 and Field Checking in November 2004.
Projection : Lambert's Conformal Conic

PREPARED BY : GIS UNIT
LOCAL GOVERNMENT ENGINEERING DEPARTMENT

N
SCALE
1 0 1 Kilometers
R.F. 1:1,14,000

BASIC INFORMATION OF ROAD

DIVISION : KHULNA

DISTRICT : JESSORE

ROAD CODE	ROAD NAME	CREST WIDTH (m)	TOTAL LENGTH (Km)	SURFACE TYPE-WISE BREAK-UP (Km)				STRUCTURE		EXISTING GAP	
				EARTHEN	FLEXIBLE PAVEMENT (BC)	BRICK PAVEMENT (WBM/HBB/BFS)	RIGID PAVEMENT (CC/RCC)	NUMBER	SPAN (m)	NUMBER	SPAN (m)
1	2	3	4	5	6	7	8	9	10	11	12

UPAZILA : JESSORE-S

ROAD TYPE : UPAZILA ROAD

241472001	Haibathpur RHD - Hashimpur GC Rd.	6.00	10.60	0.00	10.60	0.00	0.00	18	31.17	0	0.00
241472002	Jessore - Potengali - Kayemkhola GC Rd.	7.31	14.38	0.00	14.38	0.00	0.00	36	74.68	0	0.00
241472003	Pularhat RHD - Goaldah -Rajgonj GC (Monirampur) Rd.	6.50	7.15	0.00	7.15	0.00	0.00	14	30.43	0	0.00
241472004	Rupdia GC - Dhakuria (Monirampur) GC Rd.	7.00	4.37	1.99	1.19	1.19	0.00	9	3.30	2	1.20
241472005	Basundia More RHD - Basundia GC Rd.	7.50	3.18	0.00	3.18	0.00	0.00	6	58.77	0	0.00
241472007	Rupdia GC - Satiantola RHD Road	5.00	7.11	0.00	6.83	0.28	0.00	19	20.79	0	0.00
241472008	Sutighata RHD - Dhakuria (Monirampur) GC Rd.	5.90	2.10	0.00	2.10	0.00	0.00	9	6.35	0	0.00
241472009	Chandpara RHD - Hashimpur GC via Fatehpur UP Rd.	4.80	10.82	5.00	2.79	3.03	0.00	3	3.88	0	0.00
241472010	Rupdia GC- Basundia Moor RHD via Shakarigati Rd.	4.88	9.95	8.53	0.00	1.42	0.00	12	8.49	14	6.70
241472011	Haibatpur GC - Aarpara GC Rd.(Chowgasa)	4.80	5.00	2.65	0.00	2.35	0.00	13	18.59	18	7.09
241472012	Chanchra RHD - Rojgonj GC(Monirampur) Rd.	4.80	6.05	0.00	6.05	0.00	0.00	11	25.18	0	0.00
241472013	Razarhat GC- Hamidpur RHD Rd.	4.70	3.75	2.60	0.00	1.15	0.00	9	16.28	6	2.50
241472014	Jongle Bandle RHD - Basundia GC.	7.23	4.20	3.17	0.00	1.03	0.00	11	8.25	8	3.73
241472015	Churamankati GC - Kayemkhola GC via Bagdanga, Jhowdia Bazar, Chandutia Rd.	4.80	12.10	7.50	0.38	4.22	0.00	21	24.89	30	14.13
241472016	Bhahadurpur RHD - Khajura GC Via Ichali Rd. (UZR #460)	4.10	14.00	6.50	1.03	6.47	0.00	24	23.77	45	21.25
241472017	Airport Bypass Road. (UZR #469)	7.33	4.00	0.00	4.00	0.00	0.00	7	8.63	0	0.00
UPAZILA ROAD TOTAL: 16 Nos. Road			118.76	37.94	59.68	21.14	0.00	222	363.44	123	56.60

ROAD TYPE : UNION ROAD

241473013	Chowlia Gate - Sutighata Ramnagar UP Office Rd.	4.57	5.50	0.93	1.17	3.40	0.00	15	14.31	4	2.35
241473018	Narendrapur UP - Daitala Bazar Rd.	4.87	5.05	0.00	0.00	5.05	0.00	19	33.42	0	0.00
241473041	Lebutala UP Office - Shyamnagar via Fultola Bazar Rd.	3.95	11.15	9.07	0.00	2.09	0.00	12	13.96	24	10.37
241473042	Churamankati UP- Jhawdia Bazar via Baddhanathtola Rd.	5.00	4.90	0.00	4.51	0.40	0.00	3	2.88	3	1.64
241473043	Upashahor UP - Dolennagar Bazar Rd via Kashimpur Rd.	4.10	19.45	16.28	1.00	2.17	0.00	22	21.49	1	0.63
241473044	Sujalpur - Chandutia via Mothbaria Rd.	4.80	9.80	0.00	2.65	7.15	0.00	28	38.86	0	0.00
241473045	Chanchra UP office - Kuadah Bazar via Sarapol Rd.	4.50	9.80	7.65	0.95	1.20	0.00	13	19.15	0	0.00
241473046	Bagerhat Bazar - Ramnagar UP office Rd.	5.00	10.85	6.84	1.49	2.52	0.00	20	26.70	0	0.00
241473047	Sannashi Bottola Bazar - Ramnagar UP office Rd.	4.87	6.40	5.22	1.18	0.00	0.00	16	12.85	5	65.00
241473048	Chanchara Bazar - Chanchar UP via Vaturia Rd.	4.20	6.00	3.94	0.00	2.06	0.00	25	35.56	3	4.80
241473049	Natunhat - Deara UP office via Dattopara Rd.	4.20	4.40	3.70	0.00	0.70	0.00	17	19.77	1	0.60
241473050	Malonchi Cold Store - Arabpur UP office Rd.	4.50	2.22	0.00	0.53	1.70	0.00	10	7.95	1	0.60
241473051	Nutunhat -Arabpur UP office Rd.	4.87	4.40	3.29	0.00	1.12	0.00	11	3.90	3	21.20
241473052	Kachua UP Office -Fatehpur UP Office Rd.	5.50	7.73	5.63	1.19	0.91	0.00	10	5.75	8	3.48
241473053	Pulerhat - Arabpur UP Office Rd.	4.50	2.32	1.10	0.00	1.22	0.00	9	7.44	3	1.83
241473054	Satiantola Bazar- Ichali UP via Suro, Kamergona Rd.	4.20	10.40	0.00	3.74	6.66	0.00	32	60.63	0	0.00
241473055	Haibatpur UP Office - Kismat Bazar via Natuapara Rd.	5.48	9.41	0.48	7.02	1.90	0.00	30	20.38	1	0.60
241473056	Monohorpur Bazar - Raipur(Bagherpara) UP Office Rd.	4.50	5.20	0.00	3.38	1.82	0.00	28	31.94	0	0.00
241473057	Arabpur UP Office - Faridpur Old Bazar Rd.	5.00	5.55	4.31	0.00	1.25	0.00	11	35.10	9	5.40
241473058	Haibatpur UP - Ambottola via Kamalpur, Shahabajpur Rd.	4.80	10.80	7.95	2.65	0.20	0.00	6	15.76	2	1.26
241473059	Churamankati R&H- Kashimpur UP Office Rd.	4.00	5.20	1.01	2.54	1.65	0.00	10	15.96	7	4.41
241473060	Fatehpur UP Office - Bablatola Bazar Rd.	4.87	4.00	2.80	1.20	0.00	0.00	6	6.80	0	0.00
241473061	Cantonment Bazar - Kashimpur UP Office Rd.	4.00	6.15	2.95	0.05	3.15	0.00	11	18.34	10	5.43
241473062	Labutola UP - Andolpota via Agrail, Enayetpur Rd.	4.20	7.80	2.25	2.00	3.55	0.00	6	4.70	0	0.00
241473063	Lawjani Bazar - Deera UP Office via Narangali Bazar Rd.	5.10	5.50	3.90	0.31	1.29	0.00	11	8.75	11	17.40
241473064	Basunsdia UP - Shebanandapur Kheyaghat (Sheikhati Bazar)Rd.	4.30	6.80	0.95	0.00	5.85	0.00	12	4.91	1	0.60
241473065	Sheikhati Bazar - Charaveta GC via Taragonj Rd.	6.10	9.41	0.00	5.72	3.70	0.00	25	38.02	0	0.00

BASIC INFORMATION OF ROAD

DIVISION : KHULNA

DISTRICT : JESSORE

ROAD CODE	ROAD NAME	CREST WIDTH (m)	TOTAL LENGTH (Km)	SURFACE TYPE-WISE BREAK-UP (Km)				STRUCTURE		EXISTING GAP	
				EARTHEN	FLEXIBLE PAVEMENT (BC)	BRICK PAVEMENT (WBM/HBB/ BFS)	RIGID PAVEMENT (CC/RCC)	NUMBER	SPAN (m)	NUMBER	SPAN (m)
1	2	3	4	5	6	7	8	9	10	11	12
241473066	Khajura(Bagherpara) GC - Barobazar(Kaligonj) GC Road via Labutola UP Rd.	5.50	6.90	3.10	2.45	1.35	0.00	6	18.30	7	5.28
UNION ROAD TOTAL: 28 Nos. Road			203.09	93.33	45.72	64.04	0.00	424	543.59	104	152.88

ROAD TYPE : VILLAGE ROAD-A

241474002	Haibatpur - Pranpur Rd.	5.00	5.00	5.00	0.00	0.00	0.00	0	0.00	0	0.00
241474004	Haibatpur - Kaudia Rd.	4.87	7.30	7.30	0.00	0.00	0.00	0	0.00	0	0.00
241474009	New Khairtala R&H - Bahadurpur Rd.	3.60	4.92	0.00	1.00	3.92	0.00	0	0.00	0	0.00
241474010	Khairtala Seed Office - Boalpur Rd.	4.87	4.70	2.18	1.33	1.20	0.00	2	0.76	0	0.00
241474013	Churmankati Rail gate - Dogachia Beel Rd.	4.87	4.40	4.40	0.00	0.00	0.00	0	0.00	0	0.00
241474014	Abdulpur R&H road - Santala RHD Rd.	4.87	5.80	5.80	0.00	0.00	0.00	0	0.00	0	0.00
241474018	Sujalpur Muchipara - Faridpur old Bazar Rd.	4.27	5.28	5.28	0.00	0.00	0.00	2	1.00	0	0.00
241474021	Kuadah Bazar - Kamalpur Rd.	4.10	2.15	2.15	0.00	0.00	0.00	0	0.00	0	0.00
241474022	Gopalpur - Rampur Pry. School Rd.	4.57	3.80	2.80	1.00	0.00	0.00	0	0.00	0	0.00
241474024	Basundia Bazar - Afraghat Ghat Rd.	4.80	2.80	2.42	0.38	0.00	0.00	0	0.00	0	0.00
241474025	Basundia Bottala - Jogonnathpur Keyaghat Rd.	4.27	4.40	4.40	0.00	0.00	0.00	0	0.00	0	0.00
241474030	R&H Rd. at Bijoy Nagar - Bolpur Ghat Rd.	4.11	3.30	0.95	2.35	0.00	0.00	0	0.00	0	0.00
241474031	Jogohati - Komolapur Rd.	4.20	3.50	3.50	0.00	0.00	0.00	0	0.00	0	0.00
241474032	Natunhat - Ddotopara Rd.	4.20	7.80	7.80	0.00	0.00	0.00	0	0.00	0	0.00
241474034	Rudropur - Sarapole bazar Rd.	4.30	4.15	4.15	0.00	0.00	0.00	0	0.00	0	0.00
241474037	Hamidpur Kamar bari - Dhitila Rd.	4.20	5.50	5.50	0.00	0.00	0.00	0	0.00	0	0.00
241474039	Rupdia Jamtala R&HD - Rustompur Rd.	4.87	6.90	4.90	2.00	0.00	0.00	0	0.00	0	0.00
241474040	Shakarigati School - Andulia Rd.	4.57	4.50	4.50	0.00	0.00	0.00	0	0.00	0	0.00
241474041	Padmo Bela - Prambag Rd.	4.87	3.60	3.60	0.00	0.00	0.00	0	0.00	0	0.00
241474043	Basundia bazar - Jogonnathpur Kheaghat Rd.	4.27	4.80	4.46	0.00	0.34	0.00	0	0.00	0	0.00
241474044	Deapara - Ghop RHD Rd.	4.57	5.60	5.60	0.00	0.00	0.00	0	0.00	0	0.00
241474045	Daitala & R&HD - Dearpara kheyaghat Rd.	4.87	5.20	5.20	0.00	0.00	0.00	1	0.90	0	0.00
241474046	Gopalpur Pry.School - Norendrapur H/S. Rd.	4.27	5.30	5.30	0.00	0.00	0.00	0	0.00	0	0.00
241474048	Bolorampur Panjakhana Mosque - Selumbaria Rd.	4.57	4.00	3.64	0.00	0.36	0.00	0	0.00	0	0.00
241474049	Karichadanga - Shirajshinga lasted Rd.	4.57	5.30	5.30	0.00	0.00	0.00	0	0.00	0	0.00
241474050	Pulerhat Shishu Aparad Centre - Vaturia Rd.	4.80	5.50	5.15	0.30	0.05	0.00	0	0.00	0	0.00
241474051	Muroli more R&HD - Kanitla Rd.	4.87	2.80	2.05	0.00	0.75	0.00	0	0.00	0	0.00
241474052	Potangali Kobirajbari - Vakutia Rd.	4.30	3.75	0.06	0.00	3.69	0.00	0	0.00	0	0.00
241474055	Faridpur Puratan bazar - Chandutia CARE bridge Rd.	4.80	4.20	4.20	0.00	0.00	0.00	0	0.00	0	0.00
241474056	Labutola UP Office - Azmatpur Rd.	4.20	4.80	4.80	0.00	0.00	0.00	0	0.00	0	0.00
241474059	Muradgor R&H - Rohmatpur Rd.	5.48	2.30	2.30	0.00	0.00	0.00	1	0.63	0	0.00
241474061	Kodalia - Beer Narayanpur Rd.	4.00	2.25	2.25	0.00	0.00	0.00	0	0.00	0	0.00
241474062	Bablatola Taxi Stand - Sarothi Mill Gabtola Rd.	7.33	1.35	0.00	1.35	0.00	0.00	0	0.00	0	0.00
241474063	Poltadanga -Sajhialie police camp Rd.	4.00	3.50	2.68	0.00	0.82	0.00	0	0.00	0	0.00
241474064	Talbaria School - Kotobpur Rd.	3.66	3.00	0.50	0.00	2.50	0.00	0	0.00	0	0.00
241474065	Kholadanga BADC office - Kholadanga Rd.	4.50	1.20	0.35	0.85	0.00	0.00	0	0.00	0	0.00
241474066	Jhum Jhumpur Battola - Nathpara Rd.	4.00	2.30	1.91	0.39	0.00	0.00	0	0.00	0	0.00
241474067	Muthurapur - Deapara Rd.	4.30	2.20	2.20	0.00	0.00	0.00	0	0.00	0	0.00
241474068	Janglebandhal RHD- Jongle Bandhal Ghat Rd.	4.26	2.30	2.30	0.00	0.00	0.00	0	0.00	0	0.00
241474069	Muthurapur RHD - Natuapara School Rd.	4.00	2.25	2.18	0.00	0.07	0.00	0	0.00	0	0.00
241474070	Monohorpur RHD - Fholtola Bazar Rd.	4.20	5.60	5.60	0.00	0.00	0.00	0	0.00	0	0.00
241474071	Hodor More - Hapania Rd.	4.30	4.40	3.95	0.00	0.45	0.00	0	0.00	0	0.00
241474072	Bahadurpur - shekh Hati Munchipara Rd.	4.00	2.15	2.15	0.00	0.00	0.00	0	0.00	0	0.00
241474073	Nutunhat RHD- Bagerhat Rd.	4.30	4.65	2.90	0.00	1.75	0.00	0	0.00	0	0.00
241474074	Noapara - Modhogram Rd.	4.30	2.80	2.80	0.00	0.00	0.00	1	1.00	0	0.00
241474075	Rupdia RHD - Ramnagar RRC Centre Rd via Ghoragasa	4.20	4.80	3.93	0.00	0.87	0.00	10	4.94	2	0.98
241474076	Basundia Dolonghata Moor - Muthurapur Rd.	4.00	4.20	4.20	0.00	0.00	0.00	0	0.00	0	0.00
241474077	Soraidanga RHD - Kamergonna Rd.	4.30	2.45	1.12	0.50	0.83	0.00	0	0.00	0	0.00
241474078	Bawlia - Kotobpur Rd.	4.87	7.00	6.10	0.00	0.90	0.00	0	0.00	0	0.00
241474079	Musefpor - Muthurapur Rd.	4.20	2.75	1.90	0.85	0.00	0.00	5	7.75	4	2.40
241474080	Razarhat - Kchua H/School Rd.	4.20	3.50	3.50	0.00	0.00	0.00	0	0.00	0	0.00

BASIC INFORMATION OF ROAD

DIVISION : KHULNA

DISTRICT : JESSORE

ROAD CODE	ROAD NAME	CREST WIDTH (m)	TOTAL LENGTH (Km)	SURFACE TYPE-WISE BREAK-UP (Km)				STRUCTURE		EXISTING GAP	
				EARTHEN	FLEXIBLE PAVEMENT (BC)	BRICK PAVEMENT (WBM/HBB/BFS)	RIGID PAVEMENT (CC/RCC)	NUMBER	SPAN (m)	NUMBER	SPAN (m)
1	2	3	4	5	6	7	8	9	10	11	12
241474081	Setarampur - Jhumjhumpur Rd.	4.00	2.75	2.17	0.58	0.00	0.00	0	0.00	0	0.00
241474082	Hashimpur RHD - Panchbaria Rd.	4.20	2.50	2.50	0.00	0.00	0.00	0	0.00	0	0.00
241474083	Sora School - Kamergonna Rd.	4.30	4.50	4.50	0.00	0.00	0.00	0	0.00	0	0.00
241474084	Dhopakhola RHD- Durgapur Koyetpara Rd.	3.00	3.20	2.38	0.00	0.83	0.00	0	0.00	0	0.00
241474085	Taragonj - Ramkrisnapur Rd.	4.50	2.50	1.50	1.00	0.00	0.00	0	0.00	0	0.00
241474086	Kholadanga - Pulerhat Rd.	4.40	2.50	0.00	2.50	0.00	0.00	0	0.00	0	0.00
241474087	Kotalia Bottola - Fhulbari Dighirpaar Rd.	4.87	3.60	3.50	0.00	0.10	0.00	0	0.00	0	0.00
241474088	Pulerhat - Mondalgati Rd.	4.20	3.50	3.50	0.00	0.00	0.00	0	0.00	0	0.00
241474089	Bosundia - Shekhhati River Ghat	4.87	4.50	4.50	0.00	0.00	0.00	0	0.00	0	0.00
241474091	Rupdia RHD (Rail Station)- Dhakuria GC (Monirampur) Rd.	5.40	3.20	2.41	0.00	0.79	0.00	6	7.60	7	4.23
241474092	Rajapur RHD - Ichali UP Office Rd.	5.00	4.20	3.00	0.00	1.20	0.00	0	0.00	0	0.00
241474093	Mondolgaty (Kholadanga) - Arabpur UP Office Rd.	4.50	3.20	1.44	0.00	1.76	0.00	7	11.40	0	0.00
241474094	Teputala Digh to Dhalirgabt Road	4.50	4.50	4.50	0.00	0.00	0.00	0	0.00	0	0.00
241474095	Jagohati Mander tala Juker beel Road.	4.00	2.00	2.00	0.00	0.00	0.00	0	0.00	0	0.00
241474096	Sajjali to Belermath Road.	4.50	2.50	2.50	0.00	0.00	0.00	0	0.00	0	0.00
241474097	Belermath - Gobila School Road.	4.50	2.50	2.50	0.00	0.00	0.00	0	0.00	0	0.00
241474098	Hashimpur Bazar - Koyetkhali Bridge road	2.90	3.25	0.92	0.00	2.34	0.00	4	2.07	0	0.00
241474099	Ghuni - Ghuni Bazar Rd.	4.87	1.70	0.62	0.77	0.30	0.00	5	3.39	2	0.00
VILLAGE ROAD-A TOTAL: 69 Nos. Road			264.60	221.64	17.15	25.81	0.00	44	41.44	15	7.61

ROAD TYPE : VILLAGE ROAD-B

241475003	Bhobanipur - Joradah	4.57	3.00	3.00	0.00	0.00	0.00	0	0.00	0	0.00
241475005	Natuapara - Lawkhali Rd.	4.27	1.85	1.11	0.00	0.74	0.00	3	1.89	0	0.00
241475006	Hapania - Bhagulpur	4.57	4.00	4.00	0.00	0.00	0.00	0	0.00	0	0.00
241475009	Dehi Kanajpur - Daulatdih Rd.	4.27	3.25	3.25	0.00	0.00	0.00	0	0.00	0	0.00
241475010	Suradanaga More - Kashimpur Rd.	4.27	2.75	2.75	0.00	0.00	0.00	1	0.55	0	0.00
241475011	Bijoy nagore - Dehi Konijpur Rd.	4.57	1.71	1.71	0.00	0.00	0.00	0	0.00	0	0.00
241475012	Bahadurpur - Kayetkhali Rd.	4.27	2.60	2.60	0.00	0.00	0.00	0	0.00	0	0.00
241475013	Santala Bavaraj Industry - Dakatia Riverghat Rd.	4.87	4.40	4.40	0.00	0.00	0.00	0	0.00	0	0.00
241475014	Dakatia river ghat - Dehi Kanajpur Rd.	4.87	2.12	2.12	0.00	0.00	0.00	0	0.00	0	0.00
241475015	Nowdagram - Shekhhati Rd.	4.57	4.70	4.70	0.00	0.00	0.00	0	0.00	0	0.00
241475016	Mathurapur - Muradgar Rd.	4.27	4.60	4.60	0.00	0.00	0.00	0	0.00	0	0.00
241475017	Shabajpur - Baliaghata Rd.	4.27	4.85	4.85	0.00	0.00	0.00	0	0.00	0	0.00
241475018	Abdulpur - Enayetpur Rd.	4.57	4.00	4.00	0.00	0.00	0.00	0	0.00	0	0.00
241475019	Ambattala - Jagohati Rd.	4.87	2.65	2.65	0.00	0.00	0.00	0	0.00	0	0.00
241475020	Ambattala -Bagdanga Rd.	4.87	3.60	3.60	0.00	0.00	0.00	0	0.00	0	0.00
241475021	Abdulpur - Bagdanga Rd.	4.27	1.90	1.90	0.00	0.00	0.00	0	0.00	0	0.00
241475022	Jawdia school - Jawdia beel Rd.	4.27	2.30	2.30	0.00	0.00	0.00	0	0.00	0	0.00
241475023	Jawdia Bazar - Chandutia bridge Rd.	4.27	4.00	4.00	0.00	0.00	0.00	0	0.00	0	0.00
241475024	Chandutia CARE Bridge - Bukvara Baor Rd.	4.27	1.65	1.65	0.00	0.00	0.00	0	0.00	0	0.00
241475025	Chandutia vill. - Faridpur old Bazar Rd.	4.87	2.75	2.75	0.00	0.00	0.00	0	0.00	0	0.00
241475026	Ichapur - Bukvara Rd.	4.48	3.00	3.00	0.00	0.00	0.00	0	0.00	0	0.00
241475027	Dattapara Bazar - Amdabad School Rd.	4.87	3.20	3.20	0.00	0.00	0.00	0	0.00	0	0.00
241475028	Earanda Bazar - Alomnagar Rd.	4.57	3.75	3.75	0.00	0.00	0.00	0	0.00	0	0.00
241475029	Patengali - Chandpur Rd.	4.87	2.65	2.65	0.00	0.00	0.00	0	0.00	0	0.00
241475030	Halsha - Halsha Mosque Rd.	4.87	1.60	1.60	0.00	0.00	0.00	0	0.00	0	0.00
241475032	Narangali School - Nutonhat Rd.	4.27	4.40	4.40	0.00	0.00	0.00	0	0.00	0	0.00
241475033	Teghori - Deara Rd.	4.27	4.50	4.50	0.00	0.00	0.00	0	0.00	0	0.00
241475034	Durgapur - Malonchi Rd.	4.87	2.30	2.30	0.00	0.00	0.00	0	0.00	0	0.00
241475036	Dhopakhola - Teghoria Rd.	4.87	1.45	1.45	0.00	0.00	0.00	0	0.00	0	0.00
241475037	Malobnchi - Dhopakhola Rail crossing Rd.	4.87	1.50	1.50	0.00	0.00	0.00	0	0.00	0	0.00
241475038	Choto Meghla - Baro Meghla Rd.	4.87	2.25	2.25	0.00	0.00	0.00	0	0.00	0	0.00
241475039	Dhopukhola RHD - Karichia Rd.	4.87	3.55	3.55	0.00	0.00	0.00	0	0.00	0	0.00
241475040	Mahidia - Karichia Rd.	4.57	2.60	2.60	0.00	0.00	0.00	0	0.00	0	0.00
241475041	Malonchi - Mahidia Rd.	4.87	2.00	2.00	0.00	0.00	0.00	0	0.00	0	0.00

BASIC INFORMATION OF ROAD

DIVISION : KHULNA

DISTRICT : JESSORE

ROAD CODE	ROAD NAME	CREST WIDTH (m)	TOTAL LENGTH (Km)	SURFACE TYPE-WISE BREAK-UP (Km)				STRUCTURE		EXISTING GAP	
				EARTHEN	FLEXIBLE PAVEMENT (BC)	BRICK PAVEMENT (WBM/HBB/BFS)	RIGID PAVEMENT (CC/RCC)	NUMBER	SPAN (m)	NUMBER	SPAN (m)
1	2	3	4	5	6	7	8	9	10	11	12
241475043	Berbari - Vaturia Rd.	4.57	3.40	3.40	0.00	0.00	0.00	0	0.00	0	0.00
241475044	Keshober Moor - Sharapol Rd.	4.57	3.45	3.45	0.00	0.00	0.00	0	0.00	0	0.00
241475045	Shara pol Beel - Sharapol school Rd.	4.27	2.55	2.55	0.00	0.00	0.00	0	0.00	0	0.00
241475046	Khoricha danga beel - Shiraj Shinga Rd.	4.87	2.65	2.65	0.00	0.00	0.00	0	0.00	0	0.00
241475047	Shiraj Shinga bell - Shiranj Shinga Rd.	4.57	3.35	3.35	0.00	0.00	0.00	0	0.00	0	0.00
241475048	Shiraj Shinga - Khorichadanga Rrd.	4.37	3.25	2.48	0.00	0.78	0.00	3	1.69	0	0.00
241475049	Kamalpur - Serajsingha Rd.	4.30	1.80	1.80	0.00	0.00	0.00	0	0.00	0	0.00
241475050	Mobarakkati Railgate - Karicha Danga Rd.	4.57	4.25	4.08	0.00	0.17	0.00	0	0.00	0	0.00
241475051	Kazipur village road	4.27	1.45	1.45	0.00	0.00	0.00	0	0.00	0	0.00
241475052	Srikantanogore - Kanitala Rd.	4.27	2.00	2.00	0.00	0.00	0.00	0	0.00	0	0.00
241475054	Kanaitala - Gopalpur Rd.	4.57	2.25	2.25	0.00	0.00	0.00	0	0.00	0	0.00
241475055	Ramnagor - Sutighata Rd.	4.27	5.23	5.01	0.00	0.22	0.00	0	0.00	0	0.00
241475057	Chowlia - Shabati Picnic corner Rd.	4.27	2.35	2.35	0.00	0.00	0.00	0	0.00	0	0.00
241475058	Sutighata Panthapara - Rampur Rd.	4.27	2.00	2.00	0.00	0.00	0.00	0	0.00	0	0.00
241475059	Gopalpur - Zirat Rd.	4.27	4.30	4.30	0.00	0.00	0.00	0	0.00	0	0.00
241475060	Balarampur - Narandrapur Rd.	4.87	3.62	3.62	0.00	0.00	0.00	0	0.00	0	0.00
241475061	Narendrapur Arpara - Adulia Rd.	4.87	4.00	4.00	0.00	0.00	0.00	0	0.00	0	0.00
241475063	Shakarigati - Selumbaria Rd.	4.27	2.65	2.65	0.00	0.00	0.00	0	0.00	0	0.00
241475064	Shakargati - Joi nta Rd.	4.27	3.95	3.95	0.00	0.00	0.00	0	0.00	0	0.00
241475066	Shinga Muchipara - Jointa Rd.	4.27	4.20	2.34	0.00	1.86	0.00	8	4.56	0	0.00
241475067	Busundia More - Gaidgachi Rd.	4.27	3.50	1.75	0.00	1.75	0.00	1	0.90	0	0.00
241475068	Basundia More - Jagganthpur Rd.	4.87	3.80	3.80	0.00	0.00	0.00	0	0.00	0	0.00
241475069	Afraghat - Jagannathpur Rd.	4.57	2.20	2.20	0.00	0.00	0.00	0	0.00	0	0.00
241475070	Busundia School - Basundia Bazar Rd.	4.57	2.00	2.00	0.00	0.00	0.00	0	0.00	0	0.00
241475072	Pandmabila - Jalamgata Rd.	4.87	4.00	4.00	0.00	0.00	0.00	0	0.00	0	0.00
241475075	Deapara - Satiantala Rd.	4.87	5.20	5.20	0.00	0.00	0.00	0	0.00	0	0.00
241475077	Baliadanga - Kochua Rd.	4.27	3.35	3.35	0.00	0.00	0.00	0	0.00	0	0.00
241475078	Jhumjumpur - Sultanpur Rd.	4.87	3.40	3.40	0.00	0.00	0.00	0	0.00	0	0.00
241475079	Sultanpur - Chandpara Rd.	4.87	2.55	2.55	0.00	0.00	0.00	0	0.00	0	0.00
241475080	Ghurulia - Bora Gopalpur Rd.	4.87	2.00	2.00	0.00	0.00	0.00	0	0.00	0	0.00
241475081	Choto Balia danga - Talbaria Rd.	4.87	4.30	4.30	0.00	0.00	0.00	0	0.00	0	0.00
241475082	Ghurulia - Saliyat Rd.	4.87	3.55	3.55	0.00	0.00	0.00	0	0.00	0	0.00
241475083	Noapara - Choto Baliadanga Rd.	4.87	3.85	3.85	0.00	0.00	0.00	0	0.00	0	0.00
241475084	Ghurulia - Gopalpur Rd.	4.20	2.00	2.00	0.00	0.00	0.00	0	0.00	0	0.00
241475085	Hashimpur - Koyekthali Rd.	4.27	2.25	2.25	0.00	0.00	0.00	0	0.00	0	0.00
241475086	Enayetpur - Kamarkutubpur Rd.	4.27	4.50	4.50	0.00	0.00	0.00	0	0.00	0	0.00
241475087	Monoharpur - Gaoghora Rd.	4.87	4.43	4.43	0.00	0.00	0.00	0	0.00	0	0.00
241475089	Shutighata Bazar - Bolorampur Rd.	4.30	2.00	2.00	0.00	0.00	0.00	0	0.00	0	0.00
241475090	Kazipur Village Rd.	3.80	1.65	1.65	0.00	0.00	0.00	0	0.00	0	0.00
241475091	Jayonta - Joyonta Mosque Rd.	4.20	1.50	1.50	0.00	0.00	0.00	0	0.00	0	0.00
241475092	Muradghor - lawkhali Rd.	4.30	2.20	2.20	0.00	0.00	0.00	0	0.00	0	0.00
241475093	Dawlatdih RHD - Shaym nagor Rd.	4.27	2.20	2.20	0.00	0.00	0.00	0	0.00	0	0.00
241475094	Kayetkhali - JotRohim Rd.	4.40	2.30	2.30	0.00	0.00	0.00	0	0.00	0	0.00
241475095	Lolitadaha - Khojarhat Rd.	3.80	1.80	1.63	0.00	0.17	0.00	0	0.00	0	0.00
241475096	Mothbari - Narannagli Rd.	4.30	2.40	2.40	0.00	0.00	0.00	0	0.00	0	0.00
241475097	Topsidanga - Mahidia Rd.	4.30	1.60	1.34	0.00	0.26	0.00	0	0.00	0	0.00
241475098	Enaeypur - Jamtola Rd.	4.20	2.00	2.00	0.00	0.00	0.00	0	0.00	0	0.00
241475099	Jogohati RHD - Jogohati Beel rd.	4.30	1.75	1.75	0.00	0.00	0.00	0	0.00	0	0.00
241475100	Beltola - Kamalpur Rd.	4.10	4.00	3.22	0.00	0.78	0.00	1	0.90	0	0.00
241475101	Haibatpur Village road	4.00	1.60	1.60	0.00	0.00	0.00	0	0.00	0	0.00
241475102	Sashinadaha- Bhabanipur Rd.	3.80	1.70	1.70	0.00	0.00	0.00	0	0.00	0	0.00
241475103	Beer Narayanpur - Labutola Rd.	4.20	2.10	2.10	0.00	0.00	0.00	0	0.00	0	0.00
241475104	Haibatpur - Joradah Rd.	3.95	1.40	0.90	0.00	0.50	0.00	0	0.00	0	0.00
241475105	Hoibatpur School -Joradah Rd.	4.10	2.95	2.95	0.00	0.00	0.00	0	0.00	0	0.00
241475106	Kismathoibatpur- Kismathoibatpur Village Rd.	4.00	1.90	1.90	0.00	0.00	0.00	0	0.00	0	0.00
241475107	Lebutola - Agrail Rd.	4.00	1.60	1.60	0.00	0.00	0.00	0	0.00	0	0.00
241475108	Hoibatpur -Lebutola UP via Sarshinadah Rd.	3.30	2.40	2.40	0.00	0.00	0.00	0	0.00	0	0.00

BASIC INFORMATION OF ROAD

DIVISION : KHULNA

DISTRICT : JESSORE

ROAD CODE	ROAD NAME	CREST WIDTH (m)	TOTAL LENGTH (Km)	SURFACE TYPE-WISE BREAK-UP (Km)				STRUCTURE		EXISTING GAP	
				EARTHEN	FLEXIBLE PAVEMENT (BC)	BRICK PAVEMENT (WBM/HBB/BFS)	RIGID PAVEMENT (CC/RCC)	NUMBER	SPAN (m)	NUMBER	SPAN (m)
1	2	3	4	5	6	7	8	9	10	11	12
241475109	Kamalpur Mosque - Sutighata Bazar Rd.	3.50	2.00	2.00	0.00	0.00	0.00	0	0.00	0	0.00
241475110	Vagulpur - Rasulpur Rd.	3.00	1.80	1.80	0.00	0.00	0.00	0	0.00	0	0.00
241475111	Andolpota School - Paranpur via Kathamara Rd.	3.50	3.20	3.20	0.00	0.00	0.00	0	0.00	0	0.00
241475112	Nishintopur - Rohmatpur via Muthurapur Rd.	3.90	3.50	3.50	0.00	0.00	0.00	0	0.00	0	0.00
241475113	Teererhat - Baliaghat Rd.	3.50	2.00	2.00	0.00	0.00	0.00	0	0.00	0	0.00
241475114	Teererhat - Nischintopur Rd.	3.00	1.30	1.30	0.00	0.00	0.00	0	0.00	0	0.00
241475115	Abdulpur - Jogohati via Sajjalie Rd.	3.70	2.80	2.08	0.00	0.72	0.00	2	1.01	0	0.00
241475116	Sajjalie- Jogohati Beel Rd.	3.10	2.00	2.00	0.00	0.00	0.00	0	0.00	0	0.00
241475117	Nishintopur Baorghat - Abdulpur Rd.	4.00	1.80	1.80	0.00	0.00	0.00	0	0.00	0	0.00
241475118	Sahabajpur - Hoibatpur Rd.	3.75	1.70	1.70	0.00	0.00	0.00	0	0.00	0	0.00
241475119	Ahsannagr - Dogasia Beel Rd.	3.60	1.70	1.70	0.00	0.00	0.00	0	0.00	0	0.00
241475120	Dogasia Bridge - Jhowdia Rd.	3.50	1.90	1.90	0.00	0.00	0.00	0	0.00	0	0.00
241475121	Jawdia - Village Rd.	3.45	1.60	1.60	0.00	0.00	0.00	0	0.00	0	0.00
241475122	Kodalia RHD - Fulbari Dighi via Beer Narayanpur Rd.	3.60	4.50	4.50	0.00	0.00	0.00	0	0.00	0	0.00
241475123	Mothbaria -Dottopara Rd.	3.75	4.00	4.00	0.00	0.00	0.00	0	0.00	0	0.00
241475124	Dottopra -Mothbaria Rd.	3.65	3.20	3.20	0.00	0.00	0.00	0	0.00	0	0.00
241475125	Halsha - Bookbhora Baor Rd.	2.30	2.50	2.50	0.00	0.00	0.00	0	0.00	0	0.00
241475126	Halsha Kamar Moor - Halsha Mosque Rd.	3.60	1.40	1.40	0.00	0.00	0.00	0	0.00	0	0.00
241475127	Doomdia - Baje Durgapur Rd.	3.75	1.80	1.80	0.00	0.00	0.00	0	0.00	0	0.00
241475128	Teghorie - Baje Durgapur Rd.	3.25	1.20	1.20	0.00	0.00	0.00	0	0.00	0	0.00
241475129	Dottopra - Durgapur Rd.	3.30	1.90	1.90	0.00	0.00	0.00	0	0.00	0	0.00
241475130	Durgapur - Erendah Rd.	3.30	2.30	2.30	0.00	0.00	0.00	0	0.00	0	0.00
241475131	Kesober Moor - Kamalpur via Rudia Mosque Rd.	3.80	6.10	6.10	0.00	0.00	0.00	0	0.00	0	0.00
241475132	Krisnabati - Topshi Danga Rd.	3.60	1.15	1.15	0.00	0.00	0.00	0	0.00	0	0.00
241475133	Mahidia - Jolapara Rd.	3.75	1.80	1.80	0.00	0.00	0.00	0	0.00	0	0.00
241475134	Noorpur - Bijoy nagar Rd.	3.80	3.25	3.25	0.00	0.00	0.00	0	0.00	0	0.00
241475135	Goaldah - Choto Meghla Rd.	3.60	1.80	1.80	0.00	0.00	0.00	0	0.00	0	0.00
241475136	Goaldah - Goaldah GC Rd.	3.50	1.40	1.40	0.00	0.00	0.00	0	0.00	0	0.00
241475137	Kholadanga - Mondolgati Rd.	3.70	1.70	1.70	0.00	0.00	0.00	0	0.00	0	0.00
241475138	Muthurapur - Samospur Rd.	3.20	3.50	3.50	0.00	0.00	0.00	0	0.00	0	0.00
241475139	Vakutia Bazar - Kantonment Rd.	3.50	3.75	0.60	0.00	3.15	0.00	0	0.00	0	0.00
241475140	Sujalpur Munchipara - Kantonment Rd.	3.50	1.30	1.30	0.00	0.00	0.00	0	0.00	0	0.00
241475141	Roghorampur - Kantonment Rd.	3.50	2.05	2.05	0.00	0.00	0.00	0	0.00	0	0.00
241475142	Sujalpur Baor Side Village Road	3.50	1.00	1.00	0.00	0.00	0.00	0	0.00	0	0.00
241475143	Bolorampur Mosque - khatra Rd.	3.50	2.20	2.20	0.00	0.00	0.00	0	0.00	0	0.00
241475144	Rupdia - Sarapol Rd.	3.60	2.00	2.00	0.00	0.00	0.00	0	0.00	0	0.00
241475145	Srapol Village Road	3.50	1.20	1.20	0.00	0.00	0.00	0	0.00	0	0.00
241475146	Sarapol - Serajsingha Rd.	3.75	2.40	2.40	0.00	0.00	0.00	0	0.00	0	0.00
241475147	Seraj Singha - Metri Singhapara Rd.	3.60	1.40	1.40	0.00	0.00	0.00	0	0.00	0	0.00
241475148	Sujalpur Steel Mill Cantonment Rd.	3.90	2.50	2.50	0.00	0.00	0.00	0	0.00	0	0.00
241475149	Ghuni - Deapara Rd.	3.88	2.50	2.50	0.00	0.00	0.00	0	0.00	0	0.00
241475150	Sutighata - Tola Goldarpra Rd.	3.50	1.90	1.90	0.00	0.00	0.00	0	0.00	0	0.00
241475151	Kuadah Kalibari -Bahirmallik Rd.	3.50	2.20	2.20	0.00	0.00	0.00	0	0.00	0	0.00
241475152	Tola Goldarpara - Boropukur Rd.	3.60	2.50	2.50	0.00	0.00	0.00	0	0.00	0	0.00
241475153	Gopalpur - Bolorampur via Bhatpara Rd.	4.20	2.40	2.40	0.00	0.00	0.00	0	0.00	0	0.00
241475154	Gopalpur Gate - Sripoddhi Rd.	4.21	1.50	1.50	0.00	0.00	0.00	0	0.00	0	0.00
241475155	Sher Ali Moor - Doomdia Rd.	3.60	3.21	3.21	0.00	0.00	0.00	0	0.00	0	0.00
241475156	Narangali - Sri Rampur via Katakhlhi Khal Rd.	3.75	4.20	4.20	0.00	0.00	0.00	0	0.00	0	0.00
241475157	Bhogatipur - Chowghata Rd.	4.00	1.80	1.80	0.00	0.00	0.00	0	0.00	0	0.00
241475158	Rajarhat Microwave Station - Kazipur Rd.	3.80	2.50	2.50	0.00	0.00	0.00	0	0.00	0	0.00
241475159	Chowlia Kolopara RHD - Ghoragasha river Rd.	3.60	1.00	1.00	0.00	0.00	0.00	0	0.00	0	0.00
241475160	Rajarhat- Kachua river Rd.	3.87	2.40	2.40	0.00	0.00	0.00	0	0.00	0	0.00
241475161	Norendrapur - Andolia at GC Rd.	4.27	2.35	2.35	0.00	0.00	0.00	0	0.00	0	0.00
241475162	Norendrapur- Norendrapur H/Schhol Rd.	4.20	1.50	1.50	0.00	0.00	0.00	0	0.00	0	0.00
241475163	Shingair College - Joyanta Eidgah Rd.	3.85	1.60	1.60	0.00	0.00	0.00	0	0.00	0	0.00
241475164	Joyanta Village Rd.	3.50	1.00	1.00	0.00	0.00	0.00	0	0.00	0	0.00
241475165	Gaidh gasi - Joyanta Rd.	3.95	1.80	1.80	0.00	0.00	0.00	0	0.00	0	0.00

BASIC INFORMATION OF ROAD

DIVISION : KHULNA

DISTRICT : JESSORE

ROAD CODE	ROAD NAME	CREST WIDTH (m)	TOTAL LENGTH (Km)	SURFACE TYPE-WISE BREAK-UP (Km)				STRUCTURE		EXISTING GAP	
				EARTHEN	FLEXIBLE PAVEMENT (BC)	BRICK PAVEMENT (WBM/HBB/BFS)	RIGID PAVEMENT (CC/RCC)	NUMBER	SPAN (m)	NUMBER	SPAN (m)
1	2	3	4	5	6	7	8	9	10	11	12
241475166	BaniarGati Rishipara - Koladanga Rd.	3.90	1.00	1.00	0.00	0.00	0.00	0	0.00	0	0.00
241475167	Singha Rail Crossing - Gaidgasi Rd.	4.50	3.00	2.09	0.00	0.91	0.00	5	1.90	0	0.00
241475168	Basundia Southpara - Jagannathpur RNGPS Rd.	4.00	1.50	1.50	0.00	0.00	0.00	0	0.00	0	0.00
241475169	Jagannathpur RNGPS Rd - Champatola Rd.	3.80	1.45	1.45	0.00	0.00	0.00	0	0.00	0	0.00
241475170	Jagannathpur GPS Rd - Jagannathpur Madrasa Rd.	3.60	1.20	1.20	0.00	0.00	0.00	0	0.00	0	0.00
241475171	Jagannathpur village Rd.	3.80	1.60	1.60	0.00	0.00	0.00	0	0.00	0	0.00
241475172	Jagannathpur - Afra Kheyaghat Rd.	3.50	1.35	1.35	0.00	0.00	0.00	0	0.00	0	0.00
241475173	Basundia Miratola - Janglebadhal Kheyaghat Rd.	3.60	2.30	1.42	0.68	0.21	0.00	0	0.00	0	0.00
241475174	Janglebadhal village Rd.	3.80	3.10	3.10	0.00	0.00	0.00	0	0.00	0	0.00
241475175	Pandhabela Bus Stand Ghoni Bazar Rd.	3.80	1.20	1.20	0.00	0.00	0.00	0	0.00	0	0.00
241475176	Munsefpur - Maildanga Rd.	3.80	2.15	2.15	0.00	0.00	0.00	0	0.00	0	0.00
241475177	Rudia Petrol Pump - Hatbela Rd.	3.70	1.60	1.60	0.00	0.00	0.00	0	0.00	0	0.00
241475178	Munsefpur Baroipara - Nimtoli Rd.	3.80	2.60	2.60	0.00	0.00	0.00	0	0.00	0	0.00
241475179	Muthurapur - Deapara Ghat Rd.	4.20	1.60	1.60	0.00	0.00	0.00	0	0.00	0	0.00
241475180	Deapara Village Rd.	4.00	1.80	1.80	0.00	0.00	0.00	0	0.00	0	0.00
241475181	Koi Khali Baor Rd.	4.00	2.20	2.20	0.00	0.00	0.00	0	0.00	0	0.00
241475182	Kachua School - Roy Manik Rd.	4.00	1.50	0.00	0.00	1.50	0.00	0	0.00	0	0.00
241475183	Kachua Village Rd.	3.75	1.25	1.25	0.00	0.00	0.00	0	0.00	0	0.00
241475184	Hamidpur Southpra - Kachua Rd.	3.60	1.75	1.75	0.00	0.00	0.00	0	0.00	0	0.00
241475185	Baolia Bazar - Daitola RHD Rd.	3.75	3.15	3.15	0.00	0.00	0.00	0	0.00	0	0.00
241475186	Hamkuro Bridge - Baolia Rd.	3.75	1.50	1.50	0.00	0.00	0.00	0	0.00	0	0.00
241475187	Jhum Jhumpur - Sultanpur Rd.	3.75	2.40	2.40	0.00	0.00	0.00	0	0.00	0	0.00
241475188	Sultanpur Village Rd.	3.80	1.35	1.35	0.00	0.00	0.00	0	0.00	0	0.00
241475189	Chanpara GPS - Nalia GPS Rd.	3.00	1.25	1.25	0.00	0.00	0.00	0	0.00	0	0.00
241475190	Vaina Kamarpara - Taragonj Rd.	3.60	1.40	1.40	0.00	0.00	0.00	0	0.00	0	0.00
241475191	Vaina Shekhpara - Rajapur Rd.	3.60	1.50	1.50	0.00	0.00	0.00	0	0.00	0	0.00
241475192	Vaina Hasem Ali's House - Bagherpara Rd.	3.75	2.70	2.70	0.00	0.00	0.00	0	0.00	0	0.00
241475193	Vaina Sardarpara - Rajapur Rd.	3.60	1.20	0.00	1.20	0.00	0.00	0	0.00	0	0.00
241475194	Bagdanga - Rajapur Link Rd.	3.60	1.00	1.00	0.00	0.00	0.00	0	0.00	0	0.00
241475195	Taragonj RHD Biharicamp - Shekhgati Taragonj Rd.	3.60	1.00	1.00	0.00	0.00	0.00	0	0.00	0	0.00
241475196	Chotogopalpur - Talbari Rd.	3.60	1.00	1.00	0.00	0.00	0.00	0	0.00	0	0.00
241475197	Zirat - Norendrapur Rd.	4.26	1.50	0.55	0.00	0.95	0.00	0	0.00	0	0.00
241475198	Belarmath - Gobila Rd.	4.10	2.00	2.00	0.00	0.00	0.00	0	0.00	0	0.00
241475199	Jalkor - Ramkrishnapur Rd.	3.60	3.40	3.40	0.00	0.00	0.00	0	0.00	0	0.00
241475200	Soro School - Geramara Shasan Rd.	3.75	2.60	2.60	0.00	0.00	0.00	0	0.00	0	0.00
241475201	Ramkrishnapur - Kamarkutobpur Rd.	3.60	3.25	3.25	0.00	0.00	0.00	0	0.00	0	0.00
241475202	Shekh Hati - Bahadurpur H/School Rd.	3.75	2.10	2.10	0.00	0.00	0.00	1	0.63	0	0.00
241475203	Aarpara - Baliadanga Rd.	3.60	2.20	2.20	0.00	0.00	0.00	0	0.00	0	0.00
241475204	Jogohmohanpur - Kaidkhali Rd.	3.75	1.30	1.30	0.00	0.00	0.00	0	0.00	0	0.00
241475205	Kaidkhali - Fulbaria Khal Rd.	3.75	2.00	2.00	0.00	0.00	0.00	0	0.00	0	0.00
241475206	Choto Dogasia Badar Housew - Islampur Rd.	4.10	5.00	5.00	0.00	0.00	0.00	0	0.00	0	0.00
241475207	Bagdanga Badamtola - Peertola Rd.	3.85	3.00	3.00	0.00	0.00	0.00	0	0.00	0	0.00
241475208	Joynagar - Ichali Rd.	3.75	2.20	2.20	0.00	0.00	0.00	0	0.00	0	0.00
241475209	Panchbaria - Bhorolia Rd.	3.60	1.50	1.50	0.00	0.00	0.00	0	0.00	0	0.00
241475210	Labutola Bus Stand - Tejrol Rd.	3.65	2.00	2.00	0.00	0.00	0.00	0	0.00	0	0.00
241475211	Tejrol - Kodalia Rd.	3.05	3.50	3.50	0.00	0.00	0.00	0	0.00	0	0.00
241475212	Tejrol - Danga Boira Rd.	3.60	2.15	2.15	0.00	0.00	0.00	0	0.00	0	0.00
241475213	Danga Boira - Shasan Ghat Rd.	3.60	1.25	1.25	0.00	0.00	0.00	0	0.00	0	0.00
241475214	Khjura Bus Stand - Tejrol School Rd.	3.60	2.50	2.50	0.00	0.00	0.00	0	0.00	0	0.00
241475215	Labutola - Labutola Ghat Rd.	3.50	1.00	1.00	0.00	0.00	0.00	0	0.00	0	0.00
241475216	Labutola - Labutola Bus Stand Rd.	3.60	1.60	1.60	0.00	0.00	0.00	0	0.00	0	0.00
241475217	Labutola - Labutola Kamarpra Rd.	3.65	1.50	1.50	0.00	0.00	0.00	0	0.00	0	0.00
241475218	Labutola - Kodalia Rd.	3.60	3.00	3.00	0.00	0.00	0.00	0	0.00	0	0.00
241475219	Monoharpur - Osmapur Rd.	3.60	2.00	2.00	0.00	0.00	0.00	0	0.00	0	0.00
241475220	Choto Gopalpur Shaliat Rd.	3.60	1.80	1.80	0.00	0.00	0.00	0	0.00	0	0.00
241475221	Pagladah Ghat - Bahadurpur Rd.	3.50	1.20	1.20	0.00	0.00	0.00	0	0.00	0	0.00
241475222	Bodhonath Tola - Mongle Tola Rd.	3.65	1.70	1.70	0.00	0.00	0.00	0	0.00	0	0.00

BASIC INFORMATION OF ROAD

DIVISION : KHULNA

DISTRICT : JESSORE

ROAD CODE	ROAD NAME	CREST WIDTH (m)	TOTAL LENGTH (Km)	SURFACE TYPE-WISE BREAK-UP (Km)				STRUCTURE		EXISTING GAP	
				EARTHEN	FLEXIBLE PAVEMENT (BC)	BRICK PAVEMENT (WBM/HBB/ BFS)	RIGID PAVEMENT (CC/RCC)	NUMBER	SPAN (m)	NUMBER	SPAN (m)
1	2	3	4	5	6	7	8	9	10	11	12
241475223	Nalia - Sultanpur Rd.	3.50	2.50	2.50	0.00	0.00	0.00	0	0.00	0	0.00
241475224	Kismat Enayetpur - Kefeyatnagar Rd.	3.60	2.00	2.00	0.00	0.00	0.00	0	0.00	0	0.00
241475225	Khitibdia Sankarpond - Meherullahnagar station Rd.	3.85	0.80	0.00	0.00	0.80	0.00	4	2.02	0	0.00
241475226	Khitibdia Mohammad Ali's House - Majhghop Rd.	3.90	1.10	1.10	0.00	0.00	0.00	0	0.00	0	0.00
241475227	Lawkhali School Rd.	3.50	1.10	1.10	0.00	0.00	0.00	0	0.00	0	0.00
241475228	Banialie Beel Rd.	3.60	1.50	1.50	0.00	0.00	0.00	0	0.00	0	0.00
241475229	Shyamnagar - Merapur Rd.	3.75	2.20	2.20	0.00	0.00	0.00	0	0.00	0	0.00
241475230	Khojarhat - Kashimpur UP Rd.	3.75	4.00	4.00	0.00	0.00	0.00	0	0.00	0	0.00
241475231	Uttor Lalitadah Beel Rd.	3.50	3.85	3.85	0.00	0.00	0.00	0	0.00	0	0.00
241475232	Ghona - Bijoynagar Rd.	3.60	1.50	1.50	0.00	0.00	0.00	0	0.00	0	0.00
241475233	Churamankati Bazar - Kantonment Rd.	3.50	2.00	0.00	2.00	0.00	0.00	0	0.00	0	0.00
241475234	Santola Moor - Roktoreen Rd.	4.20	4.00	0.00	2.56	1.44	0.00	0	0.00	0	0.00
241475235	Birampur Gabtola - Pagladah Bridge Rd.	3.50	1.20	0.30	0.90	0.00	0.00	0	0.00	0	0.00
241475236	Pagladah - Upashahar Gabtola Rd.	3.50	2.10	2.10	0.00	0.00	0.00	0	0.00	0	0.00
241475237	Shekh Hati Village Rd.	3.20	2.00	2.00	0.00	0.00	0.00	0	0.00	0	0.00
241475238	Jog Hati Village Rd.	3.10	1.50	1.50	0.00	0.00	0.00	0	0.00	0	0.00
241475239	Shyamnagar - Merapur Rd.	3.20	3.00	3.00	0.00	0.00	0.00	0	0.00	0	0.00
241475240	Kefeyat Nagar - Shyamnagar Rd,	3.20	2.25	2.25	0.00	0.00	0.00	0	0.00	0	0.00
241475241	Satiantola - Munshi Meherullah Mazar rd.	4.00	2.00	2.00	0.00	0.00	0.00	0	0.00	0	0.00
241475242	Roilapur Eidgah - Roilapur Hoq's house Rd.	3.05	1.10	1.10	0.00	0.00	0.00	0	0.00	0	0.00
241475243	Hudar More- Hapania	4.00	3.25	3.25	0.00	0.00	0.00	0	0.00	0	0.00
241475244	Isapur Village Road	3.60	3.00	3.00	0.00	0.00	0.00	0	0.00	0	0.00
241475245	Dhopakhola - Tegharia Road	3.60	2.50	2.50	0.00	0.00	0.00	0	0.00	0	0.00
241475246	Dumdia - Deara Road.	3.60	2.00	2.00	0.00	0.00	0.00	0	0.00	0	0.00
241475247	Deara vill. Road.	3.60	1.00	1.00	0.00	0.00	0.00	0	0.00	0	0.00
241475248	Arendha - Arendha Bazar Road.	3.60	2.50	2.50	0.00	0.00	0.00	0	0.00	0	0.00
241475249	South Narangali Pucca Road - Natunhat Road.	3.60	3.00	3.00	0.00	0.00	0.00	0	0.00	0	0.00
241475250	Arichpur Mistiribari - Gobindapur Road.	3.60	2.00	2.00	0.00	0.00	0.00	0	0.00	0	0.00
241475251	Faridpur old Bazar -Mothbaria Road.	3.60	3.00	3.00	0.00	0.00	0.00	0	0.00	0	0.00
241475252	Boro Vekutia Bazar - Baliavekutia Bazar Road.	3.60	2.00	2.00	0.00	0.00	0.00	0	0.00	0	0.00
241475253	koloni Bazar to Sujalpur Road.	3.60	2.25	2.25	0.00	0.00	0.00	0	0.00	0	0.00
241475254	Durgapur Railcrossing - Kuyetpara Road.	3.60	2.65	2.65	0.00	0.00	0.00	0	0.00	0	0.00
241475255	Doherpara Fultola Bazar HBB - Fulbari bazr Road	4.20	3.40	2.59	0.00	0.82	0.00	1	0.38	0	0.00
241475256	Kashimpur Hazi Moor - Khuzarhat Road	4.20	1.30	0.00	0.00	1.30	0.00	2	0.76	0	0.00
241475257	Kazipur School - Adv. Ishaques House Rd.	4.30	3.00	0.63	0.00	2.37	0.00	4	1.77	0	0.00
241475258	Bottola - Tegharia Kormokar Bari Road	4.80	0.89	0.00	0.89	0.00	0.00	4	2.52	0	0.00
241475259	Baliadanga Mandertola - engr. Abdul Mallek house rd.	4.20	1.00	0.23	0.00	0.78	0.00	0	0.00	0	0.00
241475260	South Basundia Girl's School - Basundia Bazar Road	4.10	3.00	0.61	0.00	2.40	0.00	3	1.31	0	0.00
241475261	Basundia Bazar -Afra ghat via Shik Sawkot house Road.	3.60	3.00	3.00	0.00	0.00	0.00	0	0.00	0	0.00
241475262	Kholadanga vill. at Hadir house Joyenta Eidgha Road.	3.66	3.00	3.00	0.00	0.00	0.00	0	0.00	0	0.00
241475263	Jessore - Magura RHD at Helabottala - jogi Para Rd.	3.60	3.00	3.00	0.00	0.00	0.00	0	0.00	0	0.00
241475264	Alomnagar - Mothbaria Road.	3.60	2.00	2.00	0.00	0.00	0.00	0	0.00	0	0.00
241475265	8 no Sect.Main Road.	3.66	2.00	2.00	0.00	0.00	0.00	0	0.00	0	0.00
241475266	8 No sect,East side Main Road.	3.66	1.00	1.00	0.00	0.00	0.00	0	0.00	0	0.00
241475267	8 No sect.Main Road no 3.	3.66	1.00	1.00	0.00	0.00	0.00	0	0.00	0	0.00
241475268	Jessore - Magura RHD Road at E block to S block Road.	3.66	1.50	1.50	0.00	0.00	0.00	0	0.00	0	0.00
241475269	Jessore - Magura RHD at Upashar Filling station to B-Block	3.66	1.00	1.00	0.00	0.00	0.00	0	0.00	0	0.00
241475270	Upashar Park Road to Brampur Road.	3.66	3.00	3.00	0.00	0.00	0.00	0	0.00	0	0.00
241475271	Upashar Badsha Fashal school to Upashar Park Road.	3.66	3.00	3.00	0.00	0.00	0.00	0	0.00	0	0.00
241475272	Upashar Edgha to Badsha Faisal school Road.	3.66	1.00	1.00	0.00	0.00	0.00	0	0.00	0	0.00
241475273	Birampur school to Sharothi Mill Road.	3.66	1.00	1.00	0.00	0.00	0.00	0	0.00	0	0.00
241475274	E&F Block corosing Road.	3.66	1.00	1.00	0.00	0.00	0.00	0	0.00	0	0.00
241475275	Birampur Pri School -Jessore Fisikal College Road.	3.66	1.00	1.00	0.00	0.00	0.00	0	0.00	0	0.00
241475276	1 No sector - Birampur School Road.	3.66	1.00	1.00	0.00	0.00	0.00	0	0.00	0	0.00
241475277	Sharothi Mill Road to Birampur Road.	3.66	1.00	1.00	0.00	0.00	0.00	0	0.00	0	0.00

BASIC INFORMATION OF ROAD

DIVISION : KHULNA

DISTRICT : JESSORE

ROAD CODE	ROAD NAME	CREST WIDTH (m)	TOTAL LENGTH (Km)	SURFACE TYPE-WISE BREAKE-UP (Km)				STRUCTURE		EXISTING GAP		
				EARTHEN	FLEXIBLE PAVEMENT (BC)	BRICK PAVEMENT (WBM/HBB/BFS)	RIGID PAVEMENT (CC/RCC)	NUMBER	SPAN (m)	NUMBER	SPAN (m)	
1	2	3	4	5	6	7	8	9	10	11	12	
241475278	Sharothi Mill to East Birampur Road.	3.66	1.00	1.00	0.00	0.00	0.00	0	0.00	0	0.00	
241475279	Sharothi Mill to East Birampur 2 No Road.	3.66	1.00	1.00	0.00	0.00	0.00	0	0.00	0	0.00	
241475280	Sharothi Mill Road to Birampur 2 No Road.	3.66	1.00	1.00	0.00	0.00	0.00	0	0.00	0	0.00	
241475281	Sharothi Mill Road to Birampur 3 No Road.	3.66	1.00	1.00	0.00	0.00	0.00	0	0.00	0	0.00	
241475282	B - block dakbangl Tetultala More to Dhaka Road.	3.66	1.00	1.00	0.00	0.00	0.00	0	0.00	0	0.00	
241475283	Upashar Jamrultala Tara Mosque Vhayerab River Road.	3.66	1.50	1.50	0.00	0.00	0.00	0	0.00	0	0.00	
VILLAGE ROAD-B TOTAL: 266 Nos. Road				619.31	586.52	8.23	24.57	0.00	43	22.78	0	0.00
JESSORE-S UPAZILA TOTAL: 379 Nos. Road				1205.76	939.43	130.77	135.56	0.00	733	971.26	242	217.09