

MEHERPUR

MAP OF MEHERPUR DISTRICT KHULNA DIVISION



LEGEND

Administrative Boundary

- International Boundary
- - - District Boundary
- · - · - Upazila Boundary
- - - - Union Boundary
- · - · - Municipal Boundary

Administrative HQs

- District HQ
- Upazila HQ
- Union HQ

Physical Infrastructures

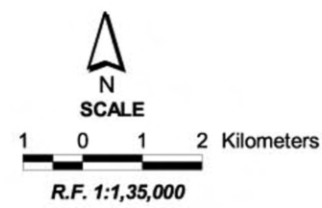
- National Highways
- Regional Highways
- Zila Road
- Upazila Road Pucca
- Upazila Road Katcha
- Union Road Pucca
- Union Road Katcha

Natural Features

- Wide River
- Water Bodies
- Char

Socio-economic Infrastructures

- Growth Centre
- ▲ Small/Hat Bazar
- Police Station
- Upazila Health Complex
- College
- High School

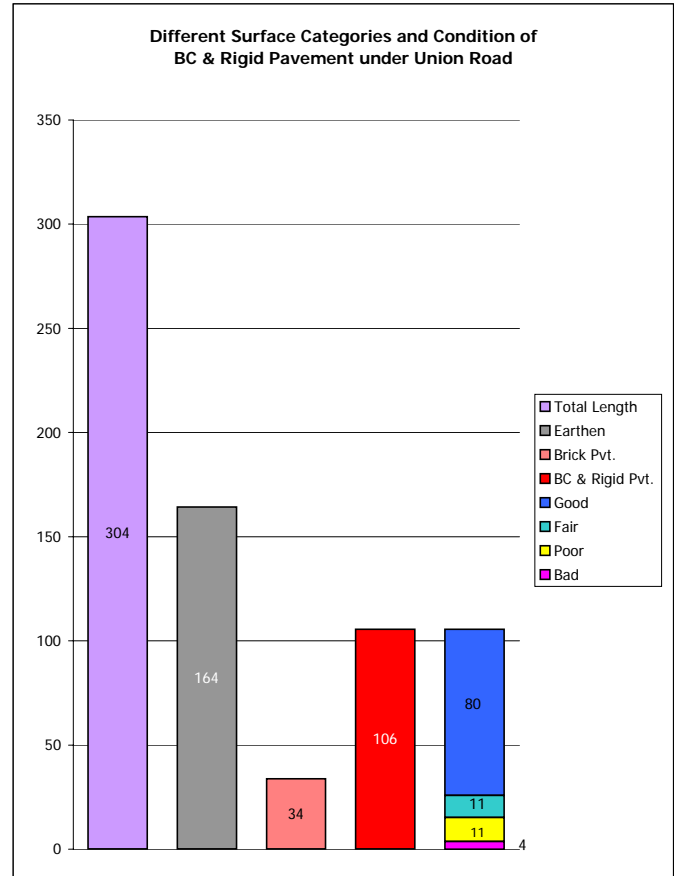
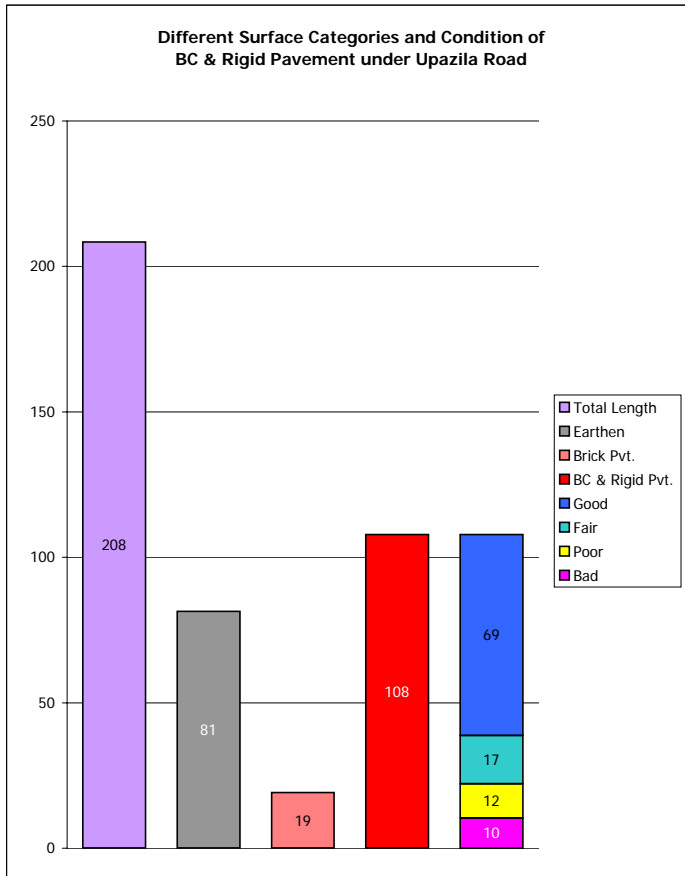
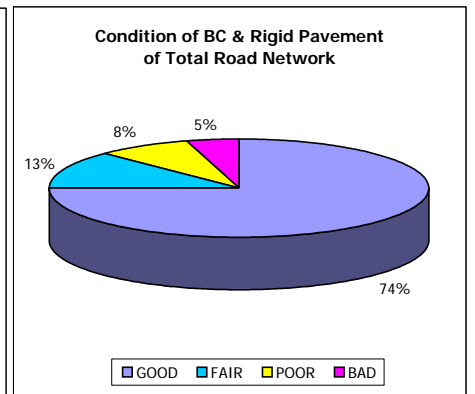
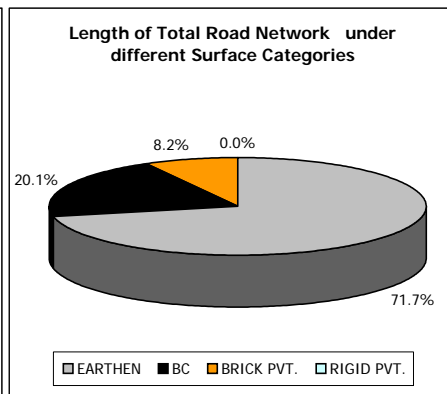
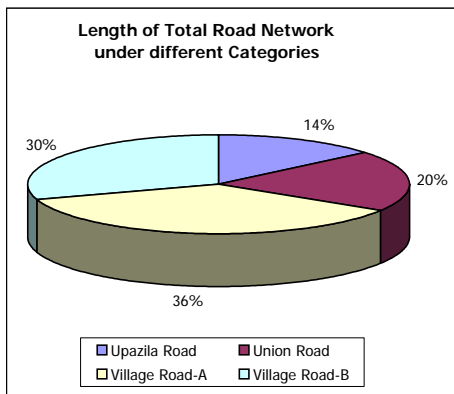


Compiled from : SPOT Image 1989-90, Aerial Photograph 1983-84,
Topographic Maps, Thana Maps, B.B.S and Field Checking.
Projection : Lambert's Conformal Conic
Data Source : GPS Field Survey 1999

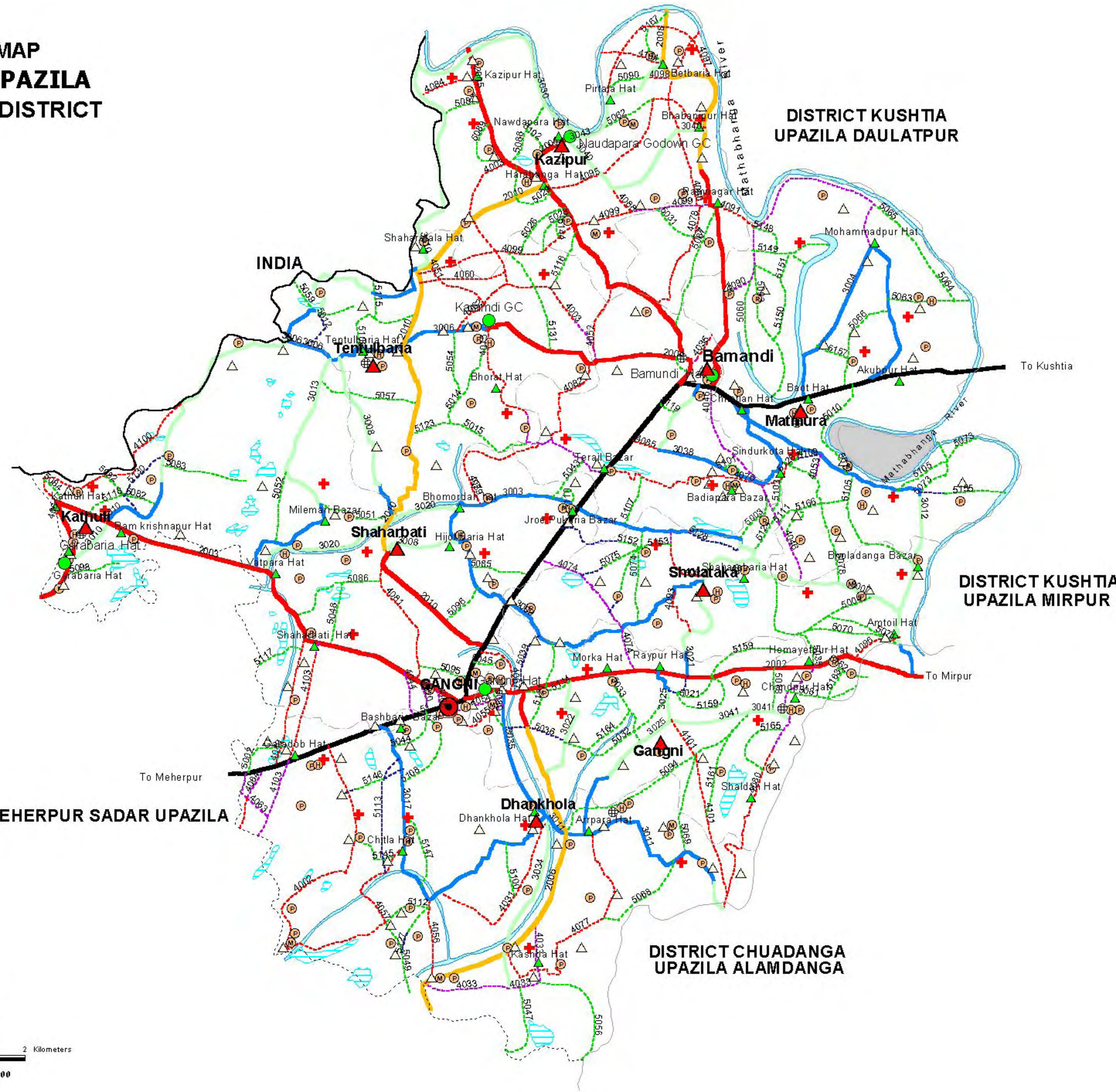
PREPARED BY : GIS UNIT
LOCAL GOVERNMENT ENGINEERING DEPARTMENT

**LOCAL GOVERNMENT ENGINEERING DEPARTMENT
DISTRICT SUMMARY OF ROAD
DISTRICT : MEHERPUR**

ROAD TYPE	NUMBER OF ROAD	TOTAL LENGTH (Km)	SURFACE TYPE-WISE BREAK-UP (Km)				CONDITION OF BC & RIGID PVT. ROAD (As of December, 2003) (Km)				STRUCTURE		EXISTING GAP	
			EARTHEN	FLEXIBLE PAVEMENT (BC)	BRICK PAVEMENT (WBM/HBB/BFS)	RIGID PAVEMENT (CC/RCC)	GOOD	FAIR	POOR	BAD	NUMBER	SPAN (m)	NUMBER	SPAN (m)
Upazila Road	27	208	81	108	19	0	69	17	12	10	215	897	11	17
Union Road	47	304	164	106	34	0	80	11	11	4	255	606	67	1003
Village Road-A	144	549	426	74	48	0	62	11	1	0	337	479	174	863
Village Road-B	254	454	414	18	23	0	18	0	0	0	171	263	52	223
TOTAL	472	1515	1086	305	124	0	229	38	24	14	978	2245	304	2106



ROAD MAP GANGNI UPAZILA MEHERPUR DISTRICT



LEGEND

- Administrative Boundary**
 - International Boundary
 - District Boundary
 - - - - - Upazila Boundary
 - Union Boundary
 - Municipal Boundary
- Administrative HQs**
 - District HQ
 - Upazila HQ
 - ▲ Union HQ
- Physical Infrastructures**
 - National Highways
 - Regional Highways
 - Zila Road
 - Upazila Road (Pucca)
 - Upazila Road (Katcha)
 - Union Road (Pucca)
 - Union Road (Katcha)
 - Village Road A (Pucca)
 - Village Road A (Katcha)
 - Village Road B (Pucca)
 - Village Road B (Katcha)
 - Paurashava Road
 - Railway Network
 - Embankment
 - Telecommunication line
 - Power Transmission Line
- Natural Features**
 - Wide River
 - Water Bodies
 - Sandy Area
 - Khal
 - Forest
 - Hill
- Socio-Economic Infrastructures**
 - Growth Centre
 - ▲ Small Hat/Bazar
 - Police Station
 - Upazila Health Complex
 - ⊕ Family welfare Centre
 - ⊕ Community Clinic
 - ⊕ Post Office
 - ⊕ College
 - ⊕ High School
 - ⊕ Primary School
 - ⊕ Madrasa
 - ⊕ Mosque
 - ⊕ Ashrayan/Abasan
 - ⊕ Temple

Compiled from : LGED Upazila Base Maps 1994-95, Landsat TM 1998, GPS Survey 1999 and Field Checking in November 2004
 Projection : Lambert's Conformal Conic
 PREPARED BY : GIS UNIT
 LOCAL GOVERNMENT ENGINEERING DEPARTMENT

BASIC INFORMATION OF ROAD

DIVISION : KHULNA

DISTRICT : MEHERPUR

ROAD CODE	ROAD NAME	CREST WIDTH (m)	TOTAL LENGTH (Km)	SURFACE TYPE-WISE BREAK-UP (Km)				STRUCTURE		EXISTING GAP	
				EARTHEN	FLEXIBLE PAVEMENT (BC)	BRICK PAVEMENT (WBM/HBB/ BFS)	RIGID PAVEMENT (CC/RCC)	NUMBER	SPAN (m)	NUMBER	SPAN (m)
1	2	3	4	5	6	7	8	9	10	11	12

UPAZILA : GANGNI

ROAD TYPE : UPAZILA ROAD

257472001	Bamundi(R&H) - Nowdapara GC	7.32	9.00	0.00	9.00	0.00	0.00	15	37.45	0	0.00
257472002	Gangni (R&H) Hatboalia GC	7.32	9.98	0.00	9.98	0.00	0.00	8	61.00	0	0.00
257472004	Bamundi GC - Karamdi GC	4.31	6.68	0.20	6.28	0.20	0.00	7	14.42	0	0.00
257472005	Nowdapara GC - Kazipur road	7.32	4.35	0.00	4.35	0.00	0.00	9	18.70	0	0.00
257472006	Gangni - Baradi GC via Dhankhola	5.50	11.09	9.72	0.00	1.37	0.00	18	47.60	0	0.00
257472009	Bamundi R&H - Pragpur GC via Ramnagor,Betbaria Hat,Modhugari Ghat	6.00	11.89	4.05	4.70	3.14	0.00	6	9.98	2	6.00
257472010	Malshadah - Hijolbaria - Hinda - Palashipara - Tentulbaria - Ramdebpur - Goribpur - Shewratola - Harabanga road (UZR #494)	4.50	20.50	8.95	5.30	6.25	0.00	10	34.70	3	3.00
257472011	Bamundi GC - Hatboalia GC via Chhatian, Kumaridanga,Bholadanga Bazar,Manikdia,Amtoil Hat	4.90	11.35	3.95	5.00	2.40	0.00	11	38.41	0	0.00
UPAZILA ROAD TOTAL: 8 Nos. Road			84.84	26.87	44.61	13.36	0.00	84	262.26	5	9.00

ROAD TYPE : UNION ROAD

257473003	Shaharbari UP - Amtoil Hat Rd. via Jorepukur, Shaharbaria,Manikdia.	4.00	18.70	14.70	2.51	1.50	0.00	25	32.37	3	0.00
257473006	Karamdi GC - Tetulbaria UP (Khasmohal)	5.00	5.16	0.00	1.90	3.26	0.00	5	17.71	0	0.00
257473008	Shaharbari UP - Tentulbari UP	4.00	6.70	5.20	0.00	1.50	0.00	5	25.42	1	2.00
257473009	Hijol Baria Hat - Sholotaka UP via Chengara	4.26	8.20	1.70	6.50	0.00	0.00	27	26.94	0	0.00
257473010	Kathuli UP - Kazipur Bazar	5.00	20.35	11.84	6.66	1.85	0.00	10	19.05	15	39.50
257473011	Dhankhola UP Office -Ashmankhali GC via Shanghat	4.00	6.10	0.27	5.83	0.00	0.00	3	6.25	0	0.00
257473013	Nowpara R&H(Bhatpara Hat) - Tentulbaria UP via Milemary road	4.00	7.50	4.68	1.40	1.42	0.00	4	11.70	3	6.00
257473017	Bashbaria - Dankhola UP office road via Chitla	4.00	9.90	0.00	9.90	0.00	0.00	4	9.00	5	7.50
257473020	Vatpara - Hizolbaria road	4.60	3.90	3.80	0.00	0.10	0.00	13	13.70	0	0.00
257473021	Raipur-Saharbaria bazar via Jugirghopa UP road	4.00	3.16	2.86	0.30	0.00	0.00	8	16.20	0	0.00
257473025	Arrpara - Raipur road via Raipur UP	4.10	6.25	5.07	0.00	1.18	0.00	4	12.10	2	2.00
257473030	Nowdapara (Kazipur) UP - Kazipur BOP Camp	4.60	3.85	3.85	0.00	0.00	0.00	2	4.00	2	2.50
257473034	Dhankhola bazar - Koshba bazar via Vatpara	3.90	7.00	6.75	0.00	0.25	0.00	2	71.60	2	3.00
257473035	Gangni - Dhankhola UP office road	7.32	4.00	0.00	4.00	0.00	0.00	3	3.40	0	0.00
257473038	Bamundi UP - Chatian Hat via Badiapara Hat	4.50	6.50	1.90	4.50	0.10	0.00	5	5.77	2	3.50
257473040	Bhobanipur(FRB) & Hat - Kazipur UP	5.00	6.80	6.00	0.80	0.00	0.00	0	0.00	0	0.00
257473041	Roypur UP office(Koroigachhi) - Chandpur Hat	4.50	3.74	3.74	0.00	0.00	0.00	0	0.00	0	0.00
257473043	Betbaria Hat - Kazipur UP	4.80	4.50	4.30	0.20	0.00	0.00	0	0.00	0	0.00
257473044	Roypur UP Office (Koroigachhi) - Elangi Hat	5.00	2.50	2.50	0.00	0.00	0.00	0	0.00	0	0.00
257473045	Garadob Hat- Shaharbari UP office	4.50	7.25	6.75	0.50	0.00	0.00	3	3.83	3	3.00
257473046	Motmura UP (R&H)- Harabhanga Hat via Mohammadpur Hat,Ramnagor Hat	4.50	14.90	5.50	7.70	1.70	0.00	0	0.00	0	0.00
257473047	Showlotaka UP Office - Shindurkota Hat via Shohorabaria Hat	7.90	7.90	7.90	0.00	0.00	0.00	0	0.00	0	0.00
UNION ROAD TOTAL: 22 Nos. Road			164.86	99.31	52.70	12.86	0.00	123	279.04	38	69.00

ROAD TYPE : VILLAGE ROAD-A

257474002	Garadob Purapara (R&H) - Islamnagar	4.40	6.60	2.85	3.75	0.00	0.00	2	1.90	4	2.40
257474003	Jhoraghat-Shahebnagar via Kallayanpur,Harabhanga	4.00	6.50	0.80	4.00	1.70	0.00	5	7.59	0	0.00
257474008	Gangni - Chowgacha	3.05	0.55	0.00	0.55	0.00	0.00	1	0.60	0	0.00
257474010	Gangni (R&H) - Chowgacha.	3.05	1.15	0.00	1.15	0.00	0.00	1	1.50	0	0.00
257474031	Dhankhola - Pakuria	4.26	5.50	5.25	0.25	0.00	0.00	2	1.20	2	3.50
257474033	Koshba More- Kachukhali via Koshba bazar	4.10	4.30	0.00	2.45	1.85	0.00	2	2.74	0	0.00
257474035	Bamundi (R&H) - Nishipur via U.P. office	4.20	2.00	1.50	0.00	0.50	0.00	1	0.60	0	0.00
257474044	Gangni R&H -Chowgacha via cinema hall	4.00	1.50	0.00	0.00	1.50	0.00	1	1.00	0	0.00
257474046	Chatian -Kunzanagar via Sindurkota Bazar	5.00	7.20	0.00	0.10	7.10	0.00	7	16.05	0	0.00

BASIC INFORMATION OF ROAD

DIVISION : KHULNA

DISTRICT : MEHERPUR

ROAD CODE	ROAD NAME	CREST WIDTH (m)	TOTAL LENGTH (Km)	SURFACE TYPE-WISE BREAK-UP (Km)				STRUCTURE		EXISTING GAP	
				EARTHEN	FLEXIBLE PAVEMENT (BC)	BRICK PAVEMENT (WBM/HBB/BFS)	RIGID PAVEMENT (CC/RCC)	NUMBER	SPAN (m)	NUMBER	SPAN (m)
1	2	3	4	5	6	7	8	9	10	11	12
257474049	Garadob-Vatpara	4.40	4.00	4.00	0.00	0.00	0.00	4	3.15	0	0.00
257474050	Bhobanipur-Betbaria Mathabhanga river	4.00	4.00	4.00	0.00	0.00	0.00	1	1.20	1	1.00
257474051	Karamdi bazar - Garibpur more	4.00	3.00	3.00	0.00	0.00	0.00	1	1.20	2	2.00
257474052	Baliaghat-Jhorghat	4.00	2.00	2.00	0.00	0.00	0.00	3	3.20	0	0.00
257474053	Sindurkota more-Sindurkota bazar	4.50	0.80	0.00	0.80	0.00	0.00	0	0.00	0	0.00
257474054	Gangni (R&H) - Gangni Madrasha via Mohila College	4.40	1.00	0.00	0.28	0.72	0.00	4	1.90	0	0.00
257474055	Gangni Thana gate to Gangni-Dhankhola road via village	4.20	1.13	0.52	0.62	0.00	0.00	1	1.00	0	0.00
257474056	Pakuria school-Kachukhali G.C. road	4.50	1.95	1.95	0.00	0.00	0.00	4	35.00	0	0.00
257474057	Chittla bazar - Islamnagar Madrasha	4.87	5.30	5.30	0.00	0.00	0.00	4	6.68	0	0.00
257474059	Karamdi - Durlappur via Bhorat	4.00	3.00	3.00	0.00	0.00	0.00	1	0.60	1	1.00
257474060	Kallanpur-Saharatalla road	4.10	3.00	3.00	0.00	0.00	0.00	1	0.60	0	0.00
257474061	Kathuli - Kutubpur road	3.90	0.50	0.00	0.00	0.50	0.00	0	0.00	1	1.00
257474062	Karamdi Pagla Bridge - Sharatalla BDR Camp via Gouripur More.	4.00	4.10	0.00	4.10	0.00	0.00	4	6.20	0	0.00
257474063	Garadav Munshi Zamiruddin Road	3.90	1.50	0.00	1.50	0.00	0.00	0	0.00	0	0.00
257474064	Garadav Munshi Zamiruddin Mazar - Khoksha via Mollikpara Road	3.90	2.00	1.00	1.00	0.00	0.00	0	0.00	0	0.00
257474067	West Malshadah - East Malshadah	4.26	2.45	0.00	0.00	2.45	0.00	0	0.00	0	0.00
257474074	Choktola-Morka bazar via Kashtodah	4.20	5.15	1.75	3.40	0.00	0.00	6	12.38	0	0.00
257474075	Terail - Karamdi road	4.20	6.20	3.07	1.76	1.38	0.00	5	8.70	0	0.00
257474076	Terail-Shindurkota via Mahabotpur	4.00	6.07	1.97	2.10	2.00	0.00	6	2.40	0	0.00
257474077	Arrpara-Vatpara via Koshba road	4.20	7.00	5.80	1.00	0.20	0.00	2	3.00	6	11.50
257474078	Bholardar - Ramanagar bazar	4.50	2.60	2.60	0.00	0.00	0.00	4	4.70	0	0.00
257474080	Hemayetpur-Chandmari road	3.50	10.10	5.75	3.50	0.85	0.00	5	8.81	1	0.90
257474081	Hizolbaria - Chowgacha road	4.60	5.50	5.50	0.00	0.00	0.00	4	6.27	0	0.00
257474082	Terail - Debipur road	4.80	5.00	5.00	0.00	0.00	0.00	5	8.85	1	1.00
257474084	Buripota FRB - Kazipur BOP road	4.20	1.60	1.30	0.00	0.30	0.00	1	0.60	0	0.00
257474085	Terail (R&H) - Badiapara road	6.00	1.30	1.30	0.00	0.00	0.00	1	2.50	1	1.50
257474086	Kodalkathi - Kholishakundi UP	5.00	1.90	1.90	0.00	0.00	0.00	0	0.00	0	0.00
257474087	Terail R&H - Munda	5.00	1.30	1.30	0.00	0.00	0.00	0	0.00	0	0.00
257474089	Vatpara Moure (FRB) - Jaishuka Road	3.66	1.40	1.40	0.00	0.00	0.00	0	0.00	0	0.00
257474092	Showlotaka Pucca Road - Showlotaka UP	4.88	2.10	1.78	0.00	0.32	0.00	0	0.00	0	0.00
257474093	Baniapukur - Jugirghopa	3.66	1.40	1.40	0.00	0.00	0.00	0	0.00	0	0.00
257474094	Motmura Moure - Motmura Modhypara Hat via FLC	4.80	2.80	1.15	1.40	0.25	0.00	0	0.00	0	0.00
257474095	Harabhanga Hat - Bhobanipur Hat	6.00	4.88	4.88	0.00	0.00	0.00	0	0.00	0	0.00
257474096	Hemayetpur FRB - Amtol	4.50	2.10	0.00	2.10	0.00	0.00	0	0.00	0	0.00
257474097	Pirtola hat - Natnapara Ghat(FRB Rd.)	4.50	4.00	4.00	0.00	0.00	0.00	0	0.00	0	0.00
257474099	Brozopur Moure - Goribpur Boarder Road via Harabhanga	5.00	8.65	1.50	0.00	7.15	0.00	0	0.00	0	0.00
257474100	Kathuli - Radhagobinda pur	4.80	5.00	5.00	0.00	0.00	0.00	0	0.00	0	0.00
257474101	Elangi Hat - Chandamari via Ber	4.50	3.00	3.00	0.00	0.00	0.00	0	0.00	0	0.00
257474102	Gopalnagar - Dhankhola Bazar	4.10	4.88	4.88	0.00	0.00	0.00	0	0.00	0	0.00
257474104	Betbaria Hat - Adabaria UP via Tekala Ghat	5.00	2.50	2.50	0.00	0.00	0.00	0	0.00	0	0.00
257474105	Bhorat Hat - Debipur UZR Rd.	4.50	3.00	3.00	0.00	0.00	0.00	0	0.00	0	0.00
257474106	Bhomordah Hat - Koromdi	4.00	6.00	6.00	0.00	0.00	0.00	0	0.00	0	0.00
257474107	Garadob R&H,Hat - Amjhupi	4.26	1.75	0.00	1.75	0.00	0.00	0	0.00	0	0.00
257474108	Akubpur R&D - Mohammadpur Hat	4.80	4.20	0.00	4.20	0.00	0.00	14	8.47	0	0.00
257474109	Chargoalgram - New Motmura UZR	5.00	2.50	2.50	0.00	0.00	0.00	0	0.00	0	0.00
257474111	Kumaridanga - Bholadanga bazar road via Kodalkati	4.10	4.88	4.88	0.00	0.00	0.00	6	9.30	0	0.00
VILLAGE ROAD-A TOTAL: 55 Nos. Road			193.79	123.27	41.75	28.77	0.00	109	169.89	20	25.80

ROAD TYPE : VILLAGE ROAD-B

257475002	Garadob Village	3.65	0.95	0.95	0.00	0.00	0.00	1	3.00	0	0.00
257475003	Raymuntola - Mahabbatpur	4.40	2.80	2.80	0.00	0.00	0.00	0	0.00	1	1.00
257475004	Manikdihni Madrasha - Kunjonagar Westpara	3.65	3.30	3.30	0.00	0.00	0.00	1	5.20	0	0.00
257475010	Shukurkandi - Shindurkota	3.60	2.00	0.80	0.90	0.30	0.00	1	1.00	1	3.00

BASIC INFORMATION OF ROAD

DIVISION : KHULNA

DISTRICT : MEHERPUR

ROAD CODE	ROAD NAME	CREST WIDTH (m)	TOTAL LENGTH (Km)	SURFACE TYPE-WISE BREAK-UP (Km)				STRUCTURE		EXISTING GAP	
				EARTHEN	FLEXIBLE PAVEMENT (BC)	BRICK PAVEMENT (WBM/HBB/BFS)	RIGID PAVEMENT (CC/RCC)	NUMBER	SPAN (m)	NUMBER	SPAN (m)
1	2	3	4	5	6	7	8	9	10	11	12
257475012	Teatulbaria - Pry. School	3.65	1.34	0.00	1.34	0.00	0.00	1	1.20	0	0.00
257475014	Karamdi - Hinda Brudge	3.65	4.45	4.45	0.00	0.00	0.00	1	12.30	0	0.00
257475015	Hinda Bridge - Borhat	3.65	2.55	2.55	0.00	0.00	0.00	1	2.50	0	0.00
257475018	Dulalnagar - Ekuri	4.26	1.45	1.45	0.00	0.00	0.00	0	0.00	0	0.00
257475021	Ekuri - Bathanpara	4.26	1.65	1.65	0.00	0.00	0.00	2	3.00	0	0.00
257475026	Harabhanga Mosque - Harabhanga Madrasha	4.00	3.30	3.30	0.00	0.00	0.00	0	0.00	5	9.00
257475028	Harabhanga Westpara Rd	4.26	1.95	1.95	0.00	0.00	0.00	0	0.00	1	6.00
257475029	Nowdapara GCCR - Shabenagar Pry.School	4.00	1.40	1.40	0.00	0.00	0.00	0	0.00	0	0.00
257475031	Brojapur - Hatimara	4.26	2.70	2.70	0.00	0.00	0.00	2	3.87	1	1.00
257475032	Raypur - Jhorpara	4.26	1.50	1.50	0.00	0.00	0.00	2	2.12	0	0.00
257475033	Morka Bridge - Koroigachi via Jhorpara	4.26	2.30	1.30	1.00	0.00	0.00	4	13.69	0	0.00
257475035	Hemayatpur - Ruyerkandi	4.26	1.50	1.50	0.00	0.00	0.00	2	1.05	0	0.00
257475036	Hariadoh - Kuikyrikhal	4.26	1.80	0.00	0.00	1.80	0.00	0	0.00	1	2.00
257475039	Gopalnagar - Uttar Math	4.00	1.70	0.00	0.00	1.70	0.00	0	0.00	1	3.00
257475043	Tarail - Jorpukur	4.00	1.80	1.40	0.40	0.00	0.00	0	0.00	0	0.00
257475044	Shishirpara - Bashbaria	4.40	1.90	1.40	0.00	0.50	0.00	2	3.02	0	0.00
257475045	Malshadah - Malshadah Westpara	3.65	1.40	1.40	0.00	0.00	0.00	1	0.60	0	0.00
257475047	Kashba - Tulauri	4.26	2.60	2.60	0.00	0.00	0.00	2	13.04	0	0.00
257475049	Pakuiria - Dhepa	4.26	2.90	2.90	0.00	0.00	0.00	2	1.20	0	0.00
257475051	Hinda - Lakshinarayanpur	3.66	4.30	4.30	0.00	0.00	0.00	2	1.50	0	0.00
257475052	Nabinpur - Laksinarayanpur	3.66	4.10	4.10	0.00	0.00	0.00	2	1.35	0	0.00
257475054	Karamdi - Vill Rd	3.66	2.30	2.30	0.00	0.00	0.00	0	0.00	1	2.00
257475056	Kashba - Hapania	3.60	2.50	2.50	0.00	0.00	0.00	1	0.60	0	0.00
257475057	Polashi - Tentulbaria	3.66	2.90	2.90	0.00	0.00	0.00	1	0.60	0	0.00
257475059	Tentulbaria - Mothurapur	3.66	4.30	4.30	0.00	0.00	0.00	2	24.00	0	0.00
257475060	Baot Madrasha - Chargoogram	4.22	2.75	2.75	0.00	0.00	0.00	1	0.60	1	5.00
257475063	Hogalbaria Hatkhola - Udoynagar Ghat	4.87	1.95	1.95	0.00	0.00	0.00	2	2.32	0	0.00
257475064	Hogalbaria - Mahammadpur Bazer	4.26	6.00	6.00	0.00	0.00	0.00	2	1.40	0	0.00
257475066	Shukurkandi - Hogalbaria Hat	4.26	5.00	5.00	0.00	0.00	0.00	2	1.82	0	0.00
257475067	Nishipur - Bhobanipur	4.88	4.50	4.50	0.00	0.00	0.00	2	2.70	0	0.00
257475068	Koshba - Shanghat	4.60	2.60	2.60	0.00	0.00	0.00	2	1.35	1	60.00
257475069	Shanghat - Alangi	4.26	2.80	2.80	0.00	0.00	0.00	1	0.60	1	5.00
257475070	Hemayatpur - Amtoil	4.26	2.60	2.60	0.00	0.00	0.00	2	1.95	0	0.00
257475071	Rayerkandi - Amtoil	4.26	2.60	2.60	0.00	0.00	0.00	1	0.75	1	1.20
257475074	Sholotaka - Baniapukur	4.88	2.80	2.80	0.00	0.00	0.00	2	3.65	2	5.00
257475075	Moheshpur - Kashtadoh	4.26	1.80	1.47	0.00	0.33	0.00	0	0.00	2	2.50
257475078	Manikdihe - Shindurkota	4.26	3.25	3.25	0.00	0.00	0.00	2	2.42	0	0.00
257475080	Gangni Thanapara - Hatboalia	3.66	0.90	0.90	0.00	0.00	0.00	3	2.70	0	0.00
257475081	Gojaria Hemyetpur - Bhangaria	3.66	1.20	1.20	0.00	0.00	0.00	0	0.00	1	20.00
257475082	Kathuli - Radhagobindapur Vill Rd	3.66	3.60	3.60	0.00	0.00	0.00	2	1.80	0	0.00
257475083	Radhagobindapur Vill. Road	3.35	2.80	2.80	0.00	0.00	0.00	0	0.00	0	0.00
257475084	North Kathuli - Bonder	3.35	1.10	1.10	0.00	0.00	0.00	1	0.45	0	0.00
257475085	Choktula R&H - Dharmachaki	3.66	1.35	1.35	0.00	0.00	0.00	1	0.90	0	0.00
257475086	Bhatpara - Hijalbaria	3.66	1.91	1.91	0.00	0.00	0.00	1	0.60	0	0.00
257475087	kajipur BOP - Border	4.77	2.00	2.00	0.00	0.00	0.00	0	0.00	1	2.00
257475088	Kajipur Vill. Rd	3.66	1.30	1.30	0.00	0.00	0.00	0	0.00	1	1.00
257475089	Kajipur Vill. Rd	3.66	1.40	1.40	0.00	0.00	0.00	0	0.00	0	0.00
257475090	Pirtola - Betbaria	4.27	1.85	1.85	0.00	0.00	0.00	1	0.45	1	1.00
257475093	Chargoalgram - Vill. Rd	4.22	3.00	3.00	0.00	0.00	0.00	1	1.20	1	2.00
257475094	Boro Bamundi - Alangi	3.66	3.00	3.00	0.00	0.00	0.00	1	1.52	1	3.00
257475095	Chougacha Vill. Rd	4.26	1.50	1.50	0.00	0.00	0.00	0	0.00	0	0.00
257475096	Malshadah - Chougacha Math.	4.26	2.50	2.50	0.00	0.00	0.00	2	2.10	0	0.00
257475098	Shohogalpur Vill. Rd	4.26	1.50	1.50	0.00	0.00	0.00	0	0.00	0	0.00
257475100	Dhakkhola Uttarpara Rd	4.26	2.50	2.50	0.00	0.00	0.00	1	0.30	0	0.00
257475101	Badiapara Primary School-Pachimpara-Via Modupur Eidgha road	3.20	1.25	1.25	0.00	0.00	0.00	0	0.00	0	0.00
257475102	Kajipur Vill Rd	4.26	2.20	2.20	0.00	0.00	0.00	0	0.00	1	5.00
257475105	Kodalkati - Rajapur Ghat	3.66	1.80	1.50	0.00	0.30	0.00	2	1.20	0	0.00

BASIC INFORMATION OF ROAD

DIVISION : KHULNA

DISTRICT : MEHERPUR

ROAD CODE	ROAD NAME	CREST WIDTH (m)	TOTAL LENGTH (Km)	SURFACE TYPE-WISE BREAK-UP (Km)				STRUCTURE		EXISTING GAP	
				EARTHEN	FLEXIBLE PAVEMENT (BC)	BRICK PAVEMENT (WBM/HBB/BFS)	RIGID PAVEMENT (CC/RCC)	NUMBER	SPAN (m)	NUMBER	SPAN (m)
1	2	3	4	5	6	7	8	9	10	11	12
257475106	Tentulbaria - Garibpur BOP road	3.90	3.00	3.00	0.00	0.00	0.00	1	0.30	0	0.00
257475107	Terail - Jorepukur Math	3.90	2.00	0.00	2.00	0.00	0.00	1	2.50	0	0.00
257475108	Shishirpara - Basbaria math	4.00	1.50	1.15	0.00	0.35	0.00	0	0.00	0	0.00
257475109	Sindurkota village -Kodalkati road	4.00	0.70	0.50	0.20	0.00	0.00	0	0.00	0	0.00
257475110	Jorepukur LGED road Bhomordah via village old Pry. School	4.10	1.36	1.01	0.35	0.00	0.00	0	0.00	0	0.00
257475111	Minapara more- Shimultalla dashpara culvert	4.20	1.00	0.00	1.00	0.00	0.00	0	0.00	0	0.00
257475113	Chitla firm road	5.00	3.00	0.00	0.00	3.00	0.00	1	0.60	0	0.00
257475114	Gopalnagar village road	4.10	2.50	2.50	0.00	0.00	0.00	1	1.00	0	0.00
257475115	Tentulbaria bazar- Border	4.00	1.00	1.00	0.00	0.00	0.00	0	0.00	0	0.00
257475116	Harabhanga Madrasha Kalitalla road.	4.10	1.20	1.20	0.00	0.00	0.00	2	1.20	0	0.00
257475117	Charchara more to math	4.50	1.50	1.50	0.00	0.00	0.00	1	18.00	0	0.00
257475118	Ramkrishnapur-Kathuli road	4.00	2.00	2.00	0.00	0.00	0.00	0	0.00	1	1.00
257475120	Badiapara - Edgha (East) road	3.00	1.00	1.00	0.00	0.00	0.00	0	0.00	0	0.00
257475121	Gopalnagar - Hariadah road	3.00	2.30	0.00	2.10	0.20	0.00	0	0.00	0	0.00
257475123	Durlovpur more - Hinda more Road	4.00	1.20	1.20	0.00	0.00	0.00	0	0.00	0	0.00
257475125	Sindurkota H/O G.M. Abdus Salam more - Shindur Kota Pucca Rd. via Mathabhanga River Road	4.26	1.50	1.10	0.40	0.00	0.00	0	0.00	0	0.00
257475126	Sindurkota - Kamarkhali more (end of village)	3.20	1.80	0.00	1.80	0.00	0.00	0	0.00	0	0.00
257475127	Juginda - Chitla Agriculture Firm Road	3.80	1.50	1.00	0.00	0.50	0.00	0	0.00	0	0.00
257475128	Shimultalla Dashpara - Minapara more Road	4.00	1.80	0.00	1.80	0.00	0.00	0	0.00	0	0.00
257475129	Bamundi Police Camp - Janata Bank via Village Road	4.00	1.00	1.00	0.00	0.00	0.00	0	0.00	0	0.00
257475130	Ramkrishnapur Kabul's House - Tetulbaria Road	4.00	1.50	0.00	0.00	1.50	0.00	0	0.00	0	0.00
257475131	Karamdi - Kumarpara C&B Road - Shaheb Nagar - Kallyanpur Road	4.00	5.50	5.05	0.00	0.45	0.00	0	0.00	0	0.00
257475144	Harabhanga village road	4.00	1.20	1.20	0.00	0.00	0.00	0	0.00	0	0.00
257475145	Juginda - Chitla Hat Road	3.50	0.70	0.70	0.00	0.00	0.00	0	0.00	0	0.00
257475146	Chitla - Juginda	4.26	1.60	1.30	0.00	0.30	0.00	0	0.00	0	0.00
257475147	Chitla Paikortola - Nittanandanpur Mission Hospital	4.50	1.05	1.05	0.00	0.00	0.00	0	0.00	0	0.00
257475148	Mathabhanga River (Chargoalgram) - Mondalpara	4.50	3.74	3.74	0.00	0.00	0.00	0	0.00	0	0.00
257475149	Chargoalgram Club - Mora Nadi	5.00	2.30	2.30	0.00	0.00	0.00	0	0.00	0	0.00
257475150	Chargoalgram Mosque - Malithapara	5.00	1.60	1.60	0.00	0.00	0.00	0	0.00	0	0.00
257475151	Chargoal Pry. School - Rifuzipara	4.26	1.50	1.50	0.00	0.00	0.00	0	0.00	0	0.00
257475152	Jorepukuria R&H - Moheshpur	4.50	1.75	0.75	0.00	1.00	0.00	0	0.00	0	0.00
257475153	Kashtodah Moure - Showlotaka	4.26	1.95	1.65	0.00	0.30	0.00	0	0.00	0	0.00
257475154	Motmura - Fish Landing Complex.	3.66	0.32	0.00	0.32	0.00	0.00	0	0.00	0	0.00
257475155	Kodakathi Moure - Mathabhanga River	4.50	2.50	2.26	0.24	0.00	0.00	0	0.00	0	0.00
257475157	Motmura - Shukurkandi Rd.	3.66	0.80	0.80	0.00	0.00	0.00	0	0.00	0	0.00
257475158	Bathanpara - Roypur	4.26	1.80	0.00	0.00	1.80	0.00	0	0.00	0	0.00
257475159	Bathanpara - Hemayetpur DTW	5.00	3.60	3.60	0.00	0.00	0.00	0	0.00	0	0.00
257475160	Bathanpara - Bordop	4.60	0.70	0.40	0.00	0.30	0.00	0	0.00	0	0.00
257475161	Dulalnagar - Elangi	4.60	3.50	3.50	0.00	0.00	0.00	0	0.00	0	0.00
257475162	Gozari Hemayetpur - Jhore	3.50	1.60	1.60	0.00	0.00	0.00	0	0.00	0	0.00
257475163	Gozari Hemayetpur - Dorga Rd.	3.50	1.50	1.50	0.00	0.00	0.00	0	0.00	0	0.00
257475164	Shimultola - Hariadah	4.00	2.30	2.30	0.00	0.00	0.00	0	0.00	0	0.00
257475165	Shaldah P/S - Chandpur	4.50	2.80	2.80	0.00	0.00	0.00	0	0.00	0	0.00
257475166	Kumaridanga - Shimultola Moure	4.50	1.50	1.50	0.00	0.00	0.00	0	0.00	0	0.00
257475167	Betbaria Hat - Modhugari Guchhagram	4.00	2.10	2.10	0.00	0.00	0.00	0	0.00	0	0.00
257475168	Betbaria Hat - Bhobanipur Bazar Rd.	4.00	1.70	1.70	0.00	0.00	0.00	0	0.00	0	0.00
257475169	Kamarkhali -Shimul Tola Moure	4.50	2.20	2.20	0.00	0.00	0.00	0	0.00	0	0.00
257475170	Shimul Tola - Shohorabaria	4.50	2.50	1.50	1.00	0.00	0.00	1	1.60	0	0.00
257475171	Katakhali Moure - Bholadanga	4.26	1.00	1.00	0.00	0.00	0.00	0	0.00	0	0.00
257475172	Betbaria Bakultola Moure -Betbaria Eidgah Moure	4.50	1.20	1.20	0.00	0.00	0.00	0	0.00	0	0.00
257475173	West Malshadah RD-18 Road - Chengra-Showlotaka Road	4.26	2.05	2.00	0.00	0.06	0.00	0	0.00	0	0.00
VILLAGE ROAD-B TOTAL: 112 Nos. Road			239.87	210.34	14.85	14.69	0.00	76	152.82	28	140.70

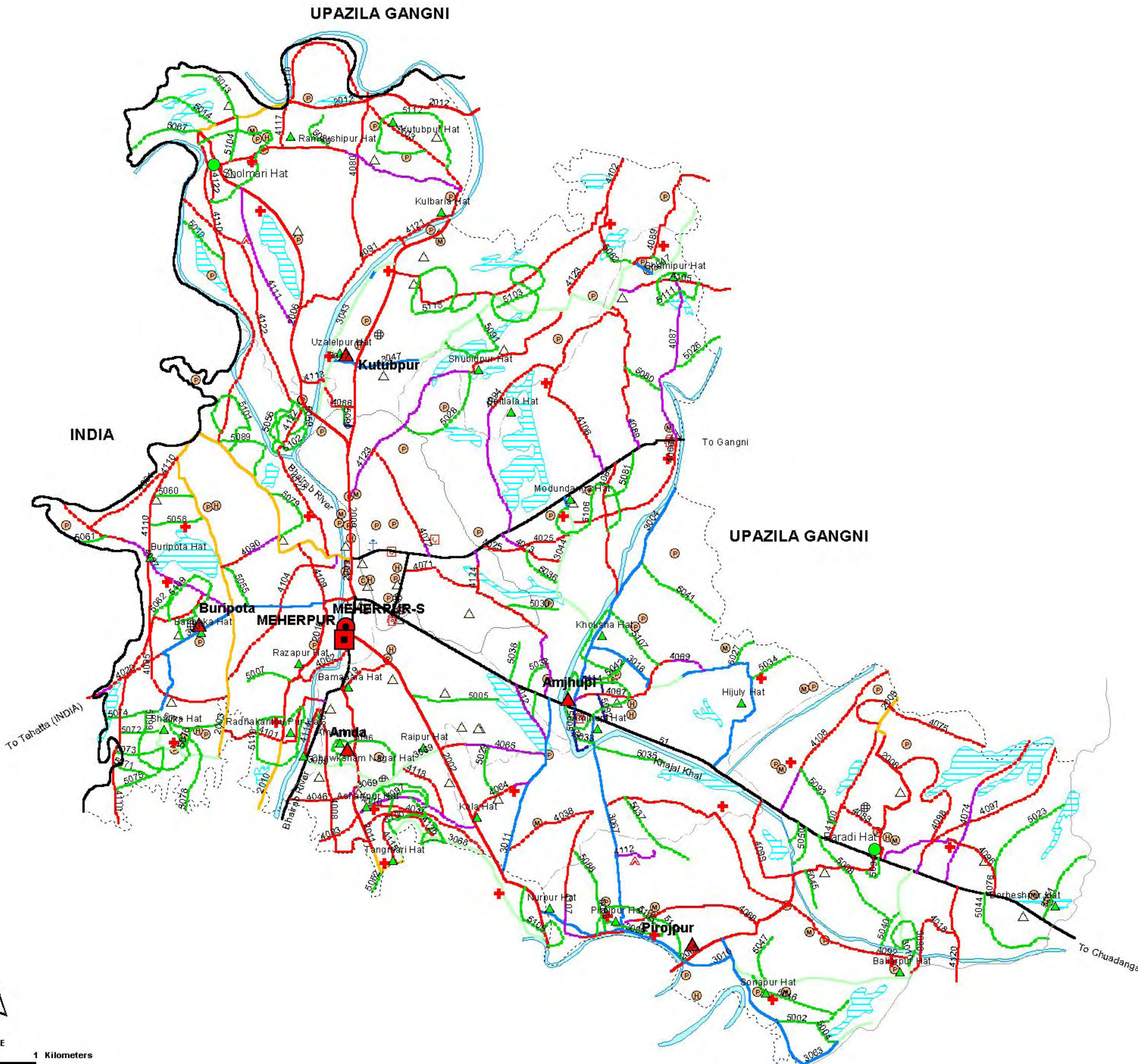
BASIC INFORMATION OF ROAD

DIVISION : KHULNA

DISTRICT : MEHERPUR

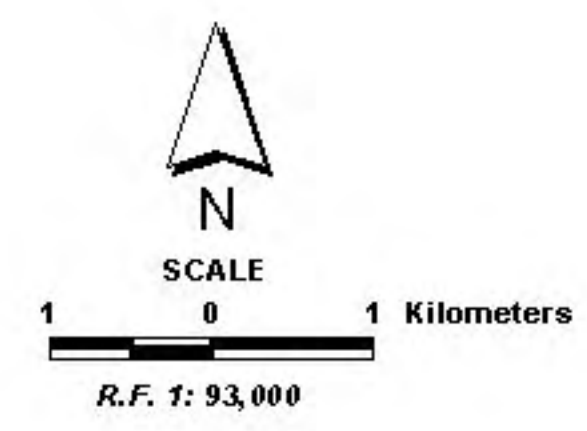
ROAD CODE	ROAD NAME	CREST WIDTH (m)	TOTAL LENGTH (Km)	SURFACE TYPE-WISE BREAKE-UP (Km)				STRUCTURE		EXISTING GAP	
				EARTHEN	FLEXIBLE PAVEMENT (BC)	BRICK PAVEMENT (WBM/HBB/BFS)	RIGID PAVEMENT (CC/RCC)	NUMBER	SPAN (m)	NUMBER	SPAN (m)
1	2	3	4	5	6	7	8	9	10	11	12
GANGNI UPAZILA TOTAL: 197 Nos. Road			683.36	459.78	153.91	69.67	0.00	392	864.01	91	244.50

ROAD MAP MEHERPUR SADAR UPAZILA MEHERPUR DISTRICT



LEGEND

- Administrative Boundary**
 - International Boundary
 - - - District Boundary
 - Upazila Boundary
 - Union Boundary
 - Municipal Boundary
- Administrative HQs**
 - District HQ
 - Upazila HQ
 - ▲ Union HQ
- Physical Infrastructures**
 - National Highways
 - Regional Highways
 - Zila Road
 - Upazila Road (Pucca)
 - Upazila Road (Katcha)
 - Union Road (Pucca)
 - Union Road (Katcha)
 - Village Road A (Pucca)
 - Village Road A (Katcha)
 - Village Road B (Pucca)
 - Village Road B (Katcha)
 - Paurashava Road
 - Railway Network
 - Embankment
 - Telecommunication line
 - Power Transmission Line
- Natural Features**
 - Wide River
 - Water Bodies
 - Sandy Area
 - Khal
 - Forest
 - Hill
- Socio-Economic Infrastructures**
 - Growth Centre
 - ▲ Small Hat/Bazar
 - Police Station
 - ⊕ Upazila Health Complex
 - ⊕ Family welfare Centre
 - ⊕ Community Clinic
 - ⊕ Post Office
 - ⊕ College
 - ⊕ High School
 - ⊕ Primary School
 - ⊕ Madrasa
 - ⊕ Mosque
 - ▲ Ashrayan/Abasan
 - ⊕ Temple



Compiled from : LGED Upazila Base Maps 1994-95, Landsat TM 1998, GPS Survey 1999 and Field Checking in November 2004.
 Projection : Lambert's Conformal Conic
 PREPARED BY : GIS UNIT
 LOCAL GOVERNMENT ENGINEERING DEPARTMENT

DISTRICT CHUADANGA
UPAZILA DAMURHUDA

BASIC INFORMATION OF ROAD

DIVISION : KHULNA

DISTRICT : MEHERPUR

ROAD CODE	ROAD NAME	CREST WIDTH (m)	TOTAL LENGTH (Km)	SURFACE TYPE-WISE BREAK-UP (Km)				STRUCTURE		EXISTING GAP	
				EARTHEN	FLEXIBLE PAVEMENT (BC)	BRICK PAVEMENT (WBM/HBB/BFS)	RIGID PAVEMENT (CC/RCC)	NUMBER	SPAN (m)	NUMBER	SPAN (m)
1	2	3	4	5	6	7	8	9	10	11	12

UPAZILA : MEHERPUR-S

ROAD TYPE : UPAZILA ROAD

257872002	Meherpur-Mohajonpur (Sadar part)	7.00	8.50	0.00	8.50	0.00	0.00	7	105.10	0	0.00
257872003	Meherpur Thana Ghat - Dariapur Hat (Sadar Part)	6.00	13.37	13.37	0.00	0.00	0.00	18	103.16	0	0.00
257872005	Baradi Hat - Mohajanpur Hat (Sadar Part)	7.00	7.04	0.00	7.04	0.00	0.00	7	33.60	0	0.00
257872006	Meherpur - Shoilmari Hat	7.00	8.95	0.00	8.95	0.00	0.00	15	75.50	0	0.00
257872008	Baradi Hat - Gangi Bazar (Sadar part)	6.00	3.00	1.20	0.00	1.80	0.00	4	5.90	0	0.00
257872009	Meherpur - Garabaria GC Road	7.00	8.05	0.00	8.05	0.00	0.00	6	6.00	0	0.00
257872010	Meherpur-Dariapur GC via Jadabpur- Biddadharpur(sadarpur)	4.00	5.06	3.31	1.00	0.75	0.00	11	6.93	1	1.00
257872011	Bamonpara RHD - Mohajanpur GC via Tengramari - Paranjpur (Sadar Part)	4.00	13.50	3.65	9.65	0.20	0.00	19	21.75	1	1.50
257872012	Sholmary GC - Garabaria GC via Kutubpur.	4.45	6.80	5.61	1.09	0.10	0.00	4	104.00	4	5.00
UPAZILA ROAD TOTAL: 9 Nos. Road			74.27	27.14	44.28	2.85	0.00	91	461.94	6	7.50

ROAD TYPE : UNION ROAD

257873003	Jadabpur - Buripota UP - Shalika Road	5.00	8.15	1.50	5.65	1.00	0.00	13	69.30	0	0.00
257873004	Amjhupi UP - Garadob bazar	5.00	6.54	0.00	6.54	0.00	0.00	18	16.65	0	0.00
257873009	Pirojpur UP - Nurpur Road	4.50	4.15	0.00	4.15	0.00	0.00	4	2.40	0	0.00
257873010	Chandpur hat - Pirojpur UP via Sonapur Baliarpur Road	4.20	8.58	8.27	0.08	0.23	0.00	8	11.80	5	105.00
257873011	Amjhupi UP - Kola hat	5.50	4.80	0.80	4.00	0.00	0.00	9	7.05	0	0.00
257873016	Dindatta Bridge - Aamjhupi UP via Hizuli bazar	4.00	6.85	1.20	0.00	5.65	0.00	10	10.52	0	0.00
257873043	Kuthipara - Kulbaria Road via Kutubpur UP Office	4.00	4.60	1.95	0.00	2.65	0.00	1	6.00	2	2.50
257873044	Amjhupi UP - Modnadanga via Kalitala road	4.50	5.50	3.20	2.30	0.00	0.00	4	3.90	1	55.00
257873047	Kutubpur UP - Shaharbari via Shampur Hat (sadar part)	4.60	10.75	8.91	1.65	0.20	0.00	8	8.05	4	4.50
257873059	Amdah -Chawkshamnagar	4.00	1.18	1.13	0.00	0.05	0.00	3	2.40	1	1.00
257873063	Pirojpur - Vogirothpur GC via Kathalpota	3.80	7.50	3.20	0.00	4.30	0.00	4	11.00	4	53.50
257873067	Amjhupi UP - Perojpur Hat	6.00	5.90	0.00	5.90	0.00	0.00	8	27.60	1	0.60
257873068	Mohajonpur UP - Tengramari via Shahebpur-Islampur	3.60	5.10	3.60	0.00	1.50	0.00	2	105.60	3	3.00
257873069	Amdah UP- Raipur hat	4.00	3.25	3.00	0.00	0.25	0.00	2	2.10	3	4.00
UNION ROAD TOTAL: 14 Nos. Road			82.85	36.75	30.26	15.84	0.00	94	284.38	24	229.10

ROAD TYPE : VILLAGE ROAD-A

257874008	Bandar - Bhabanandapur Road	3.80	5.43	5.43	0.00	0.00	0.00	4	2.70	6	6.00
257874012	Meherpur R&H - Chandbeel Road	5.00	1.85	0.00	1.85	0.00	0.00	4	3.90	0	0.00
257874018	Sonapur - Kalebakri Road	4.00	3.70	3.70	0.00	0.00	0.00	1	7.50	2	3.00
257874020	Baribaka - Nabinnagar Road	4.00	1.96	1.90	0.00	0.06	0.00	1	2.00	2	4.50
257874025	Gopalpur - Puratan Madnadanga Road	3.80	2.20	1.70	0.00	0.50	0.00	1	1.80	2	3.50
257874027	Baribanka Amtola - Bazitpur Road	3.60	6.45	5.70	0.00	0.75	0.00	5	10.50	3	4.00
257874037	Islampur- Vobanandopur via Care Bridge .	3.60	6.00	6.00	0.00	0.00	0.00	3	8.00	1	1.00
257874038	Khola - Ragnathpur Road	3.00	2.14	2.14	0.00	0.00	0.00	1	2.50	2	2.50
257874046	Amdah- Monakhali (Sadar Part)	3.80	3.67	3.67	0.00	0.00	0.00	2	2.00	4	5.00
257874061	Bazitpur - Harirumpur	4.50	2.18	2.18	0.00	0.00	0.00	4	4.10	0	0.00
257874062	Ponderghat - Barbakpur	3.80	3.10	3.00	0.00	0.10	0.00	1	1.00	3	102.00
257874063	Khoksha - Garadob	3.80	3.04	3.04	0.00	0.00	0.00	1	2.00	3	7.00
257874064	Kola Pry. School - Kolahat.	4.00	1.56	1.06	0.50	0.00	0.00	0	0.00	1	1.00
257874065	Raypur hat - Dofarpur-Chandbeel road	3.80	2.10	1.10	1.00	0.00	0.00	3	3.00	3	3.00
257874066	Alampur R&H - Khoksha road	3.90	3.29	3.29	0.00	0.00	0.00	2	1.20	3	52.50
257874067	Amjhupi Mirpara - Islamnagar road	4.00	2.20	1.95	0.00	0.25	0.00	3	0.90	0	0.00
257874069	Gondhorajpur-Islamnagar road	4.00	1.00	0.70	0.00	0.30	0.00	0	0.00	2	2.00
257874071	Meherpur College - Mayamari	4.00	1.80	1.40	0.00	0.40	0.00	2	1.20	0	0.00
257874072	Digirpara - Jowbaria pakurtala	3.80	2.20	2.00	0.00	0.20	0.00	1	0.60	2	2.50

BASIC INFORMATION OF ROAD

DIVISION : KHULNA

DISTRICT : MEHERPUR

ROAD CODE	ROAD NAME	CREST WIDTH (m)	TOTAL LENGTH (Km)	SURFACE TYPE-WISE BREAK-UP (Km)				STRUCTURE		EXISTING GAP	
				EARTHEN	FLEXIBLE PAVEMENT (BC)	BRICK PAVEMENT (WBM/HBB/ BFS)	RIGID PAVEMENT (CC/RCC)	NUMBER	SPAN (m)	NUMBER	SPAN (m)
1	2	3	4	5	6	7	8	9	10	11	12
257874073	Gopalpur - Modnadanga	4.00	1.80	1.30	0.00	0.50	0.00	1	1.80	0	0.00
257874074	Chandpur - Singhati - Koshba road	4.00	3.00	2.95	0.00	0.05	0.00	2	2.60	1	15.00
257874075	Hasnabadh - Barshibaria patapuka road	4.00	3.88	3.68	0.00	0.20	0.00	1	2.00	2	2.00
257874076	Natundarbeshpur - Singhati road	4.00	1.20	1.15	0.00	0.05	0.00	1	1.00	2	2.00
257874080	Teroghoria Asrayan - Vittermath	4.50	3.72	3.72	0.00	0.00	0.00	2	8.60	3	3.00
257874083	Baradi Eidgah - Musurivaja	3.50	1.20	1.20	0.00	0.00	0.00	2	2.00	0	0.00
257874086	Uzalpur Krishibank - Uzalpur chwak	3.60	3.44	2.84	0.00	0.60	0.00	4	2.10	0	0.00
257874087	Alampur - Shayempur Road	5.00	3.25	0.00	3.25	0.00	0.00	9	6.23	0	0.00
257874088	Gaharpur - Perojpur Road	4.00	4.20	4.00	0.00	0.20	0.00	5	5.10	3	3.00
257874089	Dhusharpara - Nowapara	3.80	7.60	7.60	0.00	0.00	0.00	3	4.60	6	9.00
257874090	Govipur - Horirampur Road	4.00	4.00	2.00	0.00	2.00	0.00	3	7.22	2	3.00
257874091	Uzalpur Chak - Chandpur Ghat	3.80	3.50	3.21	0.00	0.29	0.00	1	12.00	4	6.50
257874092	Baliarpur - Roghunathpur Rd	4.00	5.00	4.50	0.00	0.50	0.00	6	6.80	1	1.00
257874093	Kola - Monakhali Rd (Sadar Part)	4.00	7.00	3.37	2.03	1.60	0.00	7	14.50	3	3.00
257874094	Gopalpur R&H - Beltalapara Rd	4.00	4.80	4.20	0.00	0.60	0.00	3	2.40	5	5.00
257874095	Baribaka Mango Tree-Poratola	3.50	5.66	5.66	0.00	0.00	0.00	3	6.50	3	3.00
257874096	Patkelpota-Natun Darbeshpur	4.00	3.95	1.69	2.26	0.00	0.00	6	8.26	2	2.00
257874097	Chandpur R&H - Simultala bazar	4.00	4.70	4.40	0.00	0.30	0.00	3	2.60	4	4.00
257874098	Patkelpota - Borshibaria road	3.50	3.55	2.65	0.50	0.40	0.00	3	3.50	5	5.00
257874099	Kalaydanga - Mosuri vaja R&H road	3.50	2.46	2.46	0.00	0.00	0.00	1	1.50	11	11.00
257874100	Musurivaza - Jukindha road	4.00	3.10	3.10	0.00	0.00	0.00	1	1.00	1	1.00
257874101	Bondor - Salika via Radhakantapur	4.00	3.80	2.80	1.00	0.00	0.00	2	2.20	2	101.00
257874102	Kulbaria - Kaligangni via Boikunthopur	3.80	6.80	6.55	0.00	0.25	0.00	2	3.10	6	6.00
257874103	Hetimpara ghat - Kutubpur	4.00	4.80	4.70	0.00	0.10	0.00	3	4.30	2	2.00
257874104	Thanaghat - Haritola via Rajapur	3.50	3.50	3.20	0.00	0.30	0.00	2	2.00	2	2.00
257874105	Shampur bazar - Garadob via Mirpara	3.50	3.50	2.75	0.00	0.75	0.00	2	1.60	2	51.00
257874106	Modnadanga - Beltalapara-Shayampur.	3.80	6.10	5.70	0.00	0.40	0.00	1	1.50	2	3.00
257874107	Ragunathpur-Pirojpur bazar	4.50	4.05	3.15	0.90	0.00	0.00	1	1.00	3	3.00
257874108	Rajnagar Golamnabi road - Jugindha	4.00	4.65	3.65	1.00	0.00	0.00	1	1.00	3	3.50
257874109	Jadabpur bazar -Govipur FRB	3.80	1.65	1.35	0.00	0.30	0.00	2	1.63	2	2.50
257874110	Khatuli BOP - Joypur Border Road (Sadar Part)	3.50	56.00	56.00	0.00	0.00	0.00	11	16.30	9	70.50
257874111	Teroghoria - Ashrayan Road	4.00	4.00	0.00	4.00	0.00	0.00	13	11.08	0	0.00
257874112	Roghunathpur - Ashrayan Road	3.80	1.00	0.00	1.00	0.00	0.00	2	1.25	0	0.00
257874113	Uzalpur-Kalachandpur Ghat	4.58	3.20	2.63	0.57	0.00	0.00	0	0.00	0	0.00
257874114	Chalk Sham Nager - Radhakantapur Rd	3.05	1.50	1.50	0.00	0.00	0.00	2	1.60	1	1.00
257874115	Bhabanondopur - Tanramari Rd	3.00	2.50	2.50	0.00	0.00	0.00	1	6.00	2	2.00
257874116	Ashrafpur - Islampur road	2.80	2.25	2.25	0.00	0.00	0.00	2	3.80	2	2.00
257874117	Vittermath - Kutubpur road	3.80	1.55	1.55	0.00	0.00	0.00	1	0.60	2	2.00
257874118	Amdah Eastpara - Ashrafpur Road	2.60	3.00	3.00	0.00	0.00	0.00	3	2.60	1	1.00
257874119	Raypur - Bamonpara Road	3.60	1.50	1.50	0.00	0.00	0.00	2	1.20	2	2.00
257874120	Puraton Darbeshpur- Vagirathpur GC (Damurhuda)	4.00	2.70	2.70	0.00	0.00	0.00	6	19.10	4	5.50
257874121	Chandpur R&H-Sholmari Via Hitimpara	4.90	8.50	5.55	2.45	0.50	0.00	2	2.60	5	124.50
257874122	Sholmari GC.-Meherpur via Rudronagar -Kamdebpur.	4.50	6.80	3.80	3.00	0.00	0.00	3	5.50	5	175.10
257874123	Meherpur -Garabaria via Kaligangni (sadar part.)	4.00	10.70	7.60	3.10	0.00	0.00	18	14.90	0	0.00
257874124	Chandbeel R&H - Meherpur Police Line	3.80	4.20	2.60	1.40	0.20	0.00	6	9.80	0	0.00
257874125	Bhabanondopur - Shahebpur Road	3.50	3.20	3.20	0.00	0.00	0.00	3	1.80	0	0.00
VILLAGE ROAD-A TOTAL: 65 Nos. Road			288.33	245.86	29.82	12.65	0.00	197	273.66	154	837.60

ROAD TYPE : VILLAGE ROAD-B

257875002	Sonapur - Tongicharabari Math Road	3.50	2.05	2.05	0.00	0.00	0.00	1	4.00	1	1.50
257875004	Kanthalpota - Charaldah Road	3.50	2.40	2.40	0.00	0.00	0.00	0	0.00	2	4.00
257875005	Raipur - Chandbeel Math Road	4.00	1.70	1.70	0.00	0.00	0.00	1	1.00	1	1.50
257875007	Radakantapur - Ronkhali khal	3.00	1.80	1.80	0.00	0.00	0.00	3	5.80	1	2.00
257875008	Kalaidanga Chowdhury Bari - Sheser Math Rd.	3.50	1.52	1.52	0.00	0.00	0.00	1	0.80	2	3.00
257875010	Soilmari Village - Nalgari Math Road	3.60	2.24	2.24	0.00	0.00	0.00	0	0.00	2	3.00
257875013	Soilmari - Muchigari Math Road	3.50	2.80	2.80	0.00	0.00	0.00	0	0.00	2	3.00

BASIC INFORMATION OF ROAD

DIVISION : KHULNA

DISTRICT : MEHERPUR

ROAD CODE	ROAD NAME	CREST WIDTH (m)	TOTAL LENGTH (Km)	SURFACE TYPE-WISE BREAK-UP (Km)				STRUCTURE		EXISTING GAP	
				EARTHEN	FLEXIBLE PAVEMENT (BC)	BRICK PAVEMENT (WBM/HBB/BFS)	RIGID PAVEMENT (CC/RCC)	NUMBER	SPAN (m)	NUMBER	SPAN (m)
1	2	3	4	5	6	7	8	9	10	11	12
257875014	Soilmary Uttarpara - Indian Border Rd.	3.50	1.69	1.69	0.00	0.00	0.00	1	1.00	2	3.00
257875020	Ramdashpur Hat - Shuvorajpur	3.80	1.58	1.58	0.00	0.00	0.00	0	0.00	2	3.00
257875023	Darbeshpur -Alangi beel road	3.80	2.38	2.38	0.00	0.00	0.00	1	2.50	0	0.00
257875026	Sampur Murtipukur - Mirpara Trimohpni	4.00	0.30	0.30	0.00	0.00	0.00	1	0.60	0	0.00
257875027	Islamnagar - Bagundha	3.05	0.70	0.70	0.00	0.00	0.00	2	1.20	0	0.00
257875028	Jhawbaria Raypara - Subbidpur khan para	3.05	2.36	2.36	0.00	0.00	0.00	2	2.00	0	0.00
257875029	Kola post office - Doforpur road	3.50	1.23	1.23	0.00	0.00	0.00	2	2.00	2	2.00
257875030	Mayamori Trimohoni - Kazla river	3.00	1.25	1.25	0.00	0.00	0.00	2	2.00	0	0.00
257875031	Chandbeel bus stand - Modhowpara mosque	3.05	0.50	0.00	0.50	0.00	0.00	1	1.00	0	0.00
257875032	Chandbeel busstand - Kolonipara	3.50	0.42	0.42	0.00	0.00	0.00	1	1.00	0	0.00
257875033	Amjhupi - Kazla river	4.00	0.35	0.30	0.00	0.05	0.00	1	1.00	0	0.00
257875034	Hizuli Mosque - Pakuria	3.50	1.20	1.20	0.00	0.00	0.00	1	1.00	0	0.00
257875035	Amjhupi Perojpur road - Shisirmath road	3.05	1.20	1.20	0.00	0.00	0.00	2	2.00	0	0.00
257875036	Modnadanga - Balagari road	3.05	1.06	1.06	0.00	0.00	0.00	1	1.00	0	0.00
257875037	Ragunathpur Mosque - Graveyard road	3.50	1.63	1.63	0.00	0.00	0.00	1	1.00	0	0.00
257875038	Chandbeel R&H - Singermath road	4.00	0.60	0.60	0.00	0.00	0.00	1	1.00	0	0.00
257875040	Akdermath - Seutia river	3.50	1.10	1.10	0.00	0.00	0.00	1	1.00	0	0.00
257875041	Thanthanipara - Balamath pakur tola	4.00	0.90	0.80	0.00	0.10	0.00	1	0.30	0	0.00
257875042	Haspukurpara - Gondhorajpara road	4.00	1.00	0.70	0.00	0.30	0.00	1	0.60	0	0.00
257875043	Amjupi Jame Mosque - Shakopara	3.80	0.75	0.45	0.00	0.30	0.00	1	1.00	0	0.00
257875044	Nuton Darbeshpur dash para - Purbopara Mosque	3.80	1.00	1.00	0.00	0.00	0.00	1	1.00	0	0.00
257875045	Kolydanga Baganpara - Maiar ghat	3.00	0.80	0.80	0.00	0.00	0.00	1	0.60	0	0.00
257875046	Baliarpur Poschimpara - Sonapur Mondolpara	3.50	1.30	1.30	0.00	0.00	0.00	1	0.60	0	0.00
257875047	Sonapur hat - Charaldha	3.50	2.50	2.50	0.00	0.00	0.00	2	2.00	0	0.00
257875048	Rajnagar Dokinpara - Shakpara	3.80	0.60	0.50	0.00	0.10	0.00	0	0.00	0	0.00
257875050	Rajnagar Baliapara - Mollikpara	3.50	1.55	1.55	0.00	0.00	0.00	1	1.00	0	0.00
257875051	Nuton Dorbeshpur Indra - Nowgara math	3.50	2.50	2.50	0.00	0.00	0.00	2	1.20	0	0.00
257875052	Shibpur - Durbazole road (Sadar Part)	3.50	0.50	0.50	0.00	0.00	0.00	1	1.00	0	0.00
257875054	Kaligangni - Vitapara road	3.00	1.80	1.80	0.00	0.00	0.00	1	1.00	2	2.20
257875055	Govipur Mathavanga more - Sisubagan	3.80	0.80	0.80	0.00	0.00	0.00	1	1.00	0	0.00
257875056	Fatepur Tatultala - Katakhal Khal Road.	3.00	1.50	1.50	0.00	0.00	0.00	1	0.60	0	0.00
257875057	Fatepur Pry. School - Fatepur Madho para	3.60	1.00	1.00	0.00	0.00	0.00	1	0.60	0	0.00
257875058	Harirampur School - Banggari math road	2.80	1.50	1.50	0.00	0.00	0.00	1	1.00	0	0.00
257875059	Fatepur Village road	2.80	0.80	0.80	0.00	0.00	0.00	0	0.00	0	0.00
257875060	Jhaja Village road	2.50	1.10	1.10	0.00	0.00	0.00	1	0.60	0	0.00
257875061	Bajitpur - Jokar math	2.50	2.20	2.20	0.00	0.00	0.00	2	2.00	0	0.00
257875062	Buriputa Eidgha Mosque - Pry. School	2.50	1.00	1.00	0.00	0.00	0.00	1	0.60	0	0.00
257875067	Sholmari - Puydari road	3.80	0.80	0.80	0.00	0.00	0.00	1	0.60	0	0.00
257875071	Salika hat - Katakhal road	3.05	1.10	1.10	0.00	0.00	0.00	1	1.00	0	0.00
257875072	Salika village - Border road	3.05	0.80	0.80	0.00	0.00	0.00	0	0.00	0	0.00
257875073	Salika Dokinpara - Arokhal road	3.05	1.20	1.20	0.00	0.00	0.00	1	0.60	0	0.00
257875074	Baribaka - Galdoba math	3.05	0.80	0.80	0.00	0.00	0.00	1	0.60	0	0.00
257875075	Salika Paschimpara- Baliaghat	3.00	0.88	0.88	0.00	0.00	0.00	1	0.60	0	0.00
257875076	Salika Pry. School - Mosjid molla para	3.05	0.90	0.80	0.00	0.10	0.00	1	0.60	0	0.00
257875077	Salika Pry. School - Kolughat	3.05	1.00	1.00	0.00	0.00	0.00	1	1.00	0	0.00
257875078	Shalika villege road via Halsonapara.	3.60	1.00	0.50	0.00	0.50	0.00	0	0.00	0	0.00
257875079	Govipur Mondolpara - Madrasha	3.60	1.25	1.25	0.00	0.00	0.00	1	0.60	0	0.00
257875080	Alampur Trimoni - Beltola para mosque	3.50	2.05	2.05	0.00	0.00	0.00	2	1.20	0	0.00
257875081	Alampur Dakhinpara - Modnadanga	3.70	1.58	1.58	0.00	0.00	0.00	2	1.60	0	0.00
257875082	Shampur Kolmizole - Chitlar beel	3.60	0.95	0.95	0.00	0.00	0.00	1	0.60	0	0.00
257875083	Chawk shamnagar Groveyard - Radhakantapur ghat	2.50	0.70	0.70	0.00	0.00	0.00	1	0.60	0	0.00
257875087	Shahebpur Pry. School - Care Bridge road Via Dunir Beel	4.00	1.90	1.90	0.00	0.00	0.00	0	0.00	0	0.00
257875088	Jadukhali - Velukhali via Pirojpur Madrasha-Mondir Road.	3.05	3.00	2.92	0.00	0.08	0.00	1	1.00	0	0.00
257875089	Isakhali Pakurtala - Isakhali BOP	3.50	1.50	1.50	0.00	0.00	0.00	1	0.60	2	2.00
257875090	Uzalpur Chak - LGED Nursary road	4.00	2.20	2.20	0.00	0.00	0.00	4	3.20	2	2.00
257875091	Shubidpur Khan Para - Uttarpara	3.00	2.36	2.36	0.00	0.00	0.00	2	3.00	0	0.00

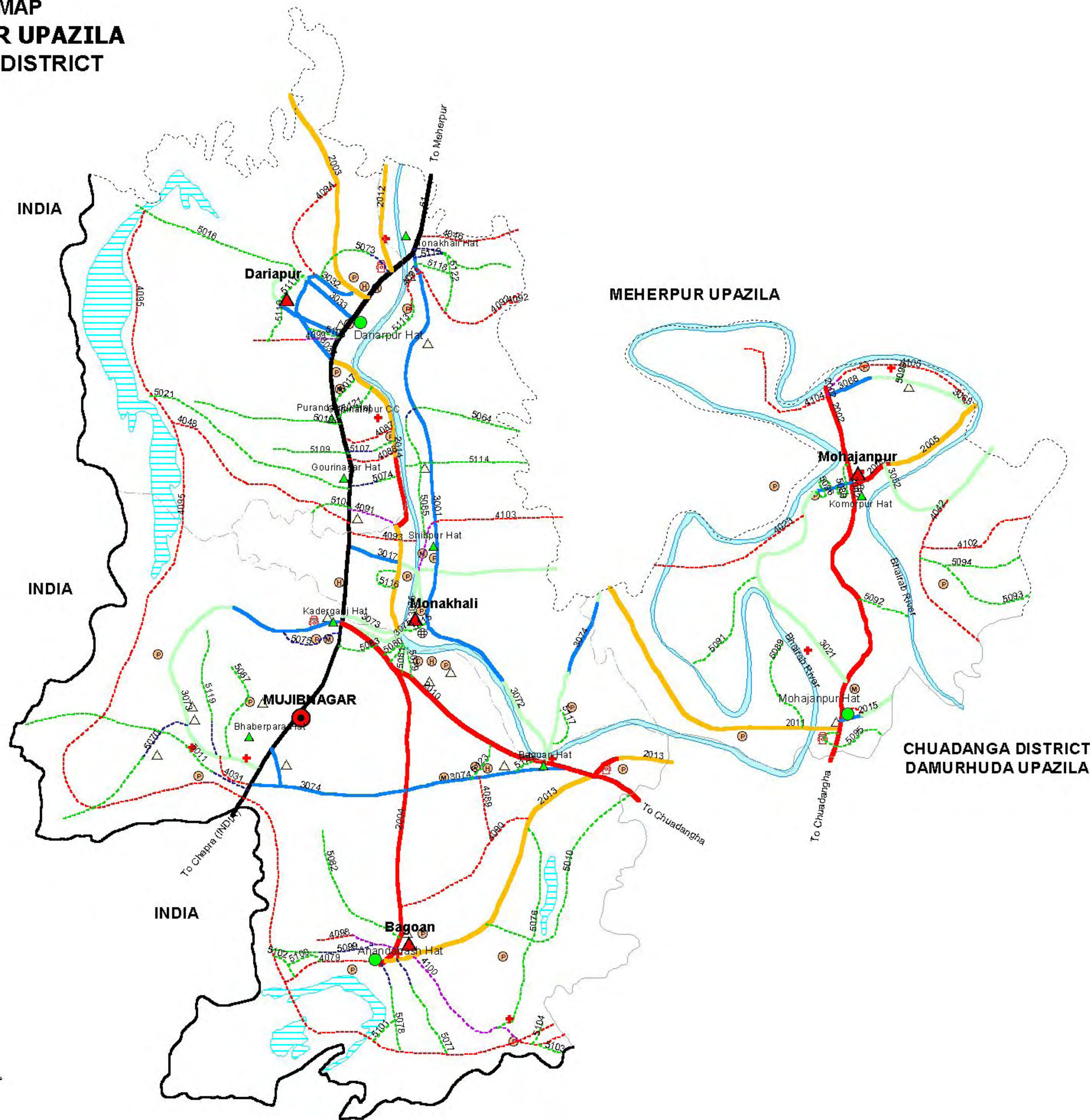
BASIC INFORMATION OF ROAD

DIVISION : KHULNA

DISTRICT : MEHERPUR

ROAD CODE	ROAD NAME	CREST WIDTH (m)	TOTAL LENGTH (Km)	SURFACE TYPE-WISE BREAK-UP (Km)				STRUCTURE		EXISTING GAP		
				EARTHEN	FLEXIBLE PAVEMENT (BC)	BRICK PAVEMENT (WBM/HBB/BFS)	RIGID PAVEMENT (CC/RCC)	NUMBER	SPAN (m)	NUMBER	SPAN (m)	
1	2	3	4	5	6	7	8	9	10	11	12	
257875092	Amjhupi hat - Amjhupi Joarderpara	4.00	1.10	0.00	0.75	0.35	0.00	0	0.00	0	0.00	
257875093	Rajnagar Dokinpara - Mazpara road	4.00	1.49	1.49	0.00	0.00	0.00	1	1.00	0	0.00	
257875094	Mominpur Pry. School.-Chowdhury Barhi Road	3.68	1.50	1.50	0.00	0.00	0.00	0	0.00	0	0.00	
257875095	Amjhupi - Neel khuti road	3.80	1.00	0.00	0.85	0.15	0.00	1	1.00	0	0.00	
257875096	Amdah- H/O Abdul-H/O Rashid- Eidgah-Club- H/O shomsher- H/O Korban Via UP. Office- Dakhin para RNGP School.	2.50	3.00	2.70	0.00	0.30	0.00	0	0.00	0	0.00	
257875097	Ashrafpur Regulator-Chaltalpara Jame Mosque Via H/o Kuddus- Champotcha-H/OAlauddin.	2.50	3.00	2.90	0.00	0.10	0.00	0	0.00	0	0.00	
257875098	Boliarpur Jr. high School- H/O Mosdar Master. Via H/O Mokter-Graveyard-Boliarpur RNGP School.	2.50	3.00	3.00	0.00	0.00	0.00	0	0.00	0	0.00	
257875099	Shalika Molla para-Shalika Halsonapara Via Dakhinpara Mosque -Jole para Road.	2.50	3.00	3.00	0.00	0.00	0.00	0	0.00	0	0.00	
257875100	Tangramari H/O Meher-Graveyard ViaMosque-Mango garden of Liakat.	2.50	2.00	2.00	0.00	0.00	0.00	0	0.00	0	0.00	
257875101	Ishakhali Mollapara-Club para Via Mosque para-biswas para.	2.50	1.50	1.50	0.00	0.00	0.00	0	0.00	0	0.00	
257875102	Fotepur Mosque para- H/O Golam Via P/school-H/O Azizul.	2.50	1.50	1.50	0.00	0.00	0.00	0	0.00	0	0.00	
257875103	Uttar Shalika Mosque- GPschool- Via Graveyard-H/O Mohiuddin& Akbor.	2.50	3.00	3.00	0.00	0.00	0.00	0	0.00	0	0.00	
257875104	Sholemari BDR. Camp-Sholemari Gp School Via Mosque- Shawtal para-Malopara- Graveyard.	2.50	3.00	3.00	0.00	0.00	0.00	0	0.00	0	0.00	
257875105	Pirojpur 2nos Communiti Clinic-Shishu para Mosque Via H/O fakir Mohammad- Shop of Bakkar-Shop of Harun.	2.50	3.00	3.00	0.00	0.00	0.00	0	0.00	0	0.00	
257875106	ModnadangaH/o A.Rahman-Graveyard Via RNGP School.	2.50	1.50	1.50	0.00	0.00	0.00	0	0.00	0	0.00	
257875107	Khoksha H/O Taher-Mosque Via Graveyard.	2.50	1.50	1.50	0.00	0.00	0.00	0	0.00	0	0.00	
257875108	Nurpur Shohid Muktar Ali GPS-Graveyard Via C. Clinic.	2.50	1.20	1.20	0.00	0.00	0.00	0	0.00	0	0.00	
257875109	Buripota Kuri para- Golipara Via H/O Baru.	2.50	1.20	1.20	0.00	0.00	0.00	0	0.00	0	0.00	
257875110	Radhakanto purSouthpara-H/O Mozammel Via Uttar para.	2.50	1.20	1.20	0.00	0.00	0.00	0	0.00	0	0.00	
257875111	Shyampur hat-Shaharbari Via Eastpara- Westpara	2.50	3.00	3.00	0.00	0.00	0.00	0	0.00	0	0.00	
257875112	Kutubpur Ferry ghat-Madrasha Via Daipara.	2.50	1.20	1.20	0.00	0.00	0.00	0	0.00	0	0.00	
257875113	KulbariaH/O Mozammel-H/O Korban Via Rifugee para.	2.50	1.20	1.20	0.00	0.00	0.00	0	0.00	0	0.00	
257875114	Amjhupi H/O Golam Mostofa-H/O Dr.Bokul via H/O Mozammel-Uttarpara-Ator Master house-H/O Yousuf-Nilkuthi Road	2.50	4.00	4.00	0.00	0.00	0.00	0	0.00	0	0.00	
257875115	Pirojpur hat-H/o Boikuntho Ghosh Via River ghat.	2.50	0.43	0.33	0.00	0.10	0.00	0	0.00	0	0.00	
VILLAGE ROAD-B TOTAL: 87 Nos. Road				132.65	128.02	2.10	2.53	0.00	72	69.00	23	32.20
MEHERPUR-S UPAZILA TOTAL: 175 Nos. Road				578.09	437.77	106.46	33.87	0.00	454	1088.97	207	1106.40

ROAD MAP MUJIBNAGAR UPAZILA MEHERPUR DISTRICT



LEGEND

Administrative Boundary

- International Boundary
- District Boundary
- - - Upazila Boundary
- Union Boundary
- Municipal Boundary

Administrative HQs

- District HQ
- Upazila HQ
- ▲ Union HQ

Physical Infrastructures

- National Highways
- Regional Highways
- Zila Road
- Upazila Road (Pucca)
- Upazila Road (Katcha)
- Union Road (Pucca)
- Union Road (Katcha)
- Village Road A (Pucca)
- Village Road A (Katcha)
- Village Road B (Pucca)
- Village Road B (Katcha)
- Paurashava Road
- Railway Network
- Embankment
- Telecommunication line
- Power Transmission Line

Natural Features

- Wide River
- Water Bodies
- Sandy Area
- Khal
- Forest
- Hill

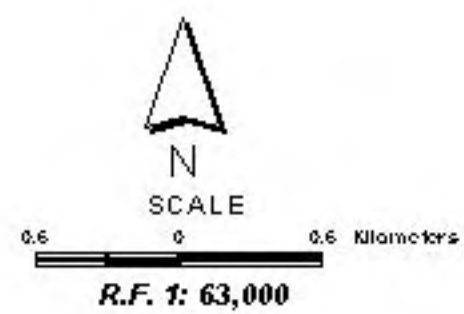
Socio-Economic Infrastructures

- Growth Centre
- ▲ Small Hat/Bazar
- Police Station
- Upazila Health Complex
- ⊕ Family welfare Centre
- ☪ Community Clinic
- ☐ Post Office
- ⊙ College
- ⊙ High School
- ⊙ Primary School
- ⊙ Madrasa
- △ Mosque
- ▲ Ashrayan/Abasan
- ⊕ Temple

Compiled from : LGED Upazila Base Maps 1994-95, Landsat TM 1998, GPS Survey 1999 and Field Checking in November 2004.
Projection : Lambert's Conformal Conic

PREPARED BY : GIS UNIT

LOCAL GOVERNMENT ENGINEERING DEPARTMENT



BASIC INFORMATION OF ROAD

DIVISION : KHULNA

DISTRICT : MEHERPUR

ROAD CODE	ROAD NAME	CREST WIDTH (m)	TOTAL LENGTH (Km)	SURFACE TYPE-WISE BREAK-UP (Km)				STRUCTURE		EXISTING GAP	
				EARTHEN	FLEXIBLE PAVEMENT (BC)	BRICK PAVEMENT (WBM/HBB/BFS)	RIGID PAVEMENT (CC/RCC)	NUMBER	SPAN (m)	NUMBER	SPAN (m)
1	2	3	4	5	6	7	8	9	10	11	12

UPAZILA : MUJIB NAGAR

ROAD TYPE : UPAZILA ROAD

257882002	Meherpur - Mohajanpur (Mujib Nagar Part)	7.00	9.50	0.00	9.50	0.00	0.00	7	17.50	0	0.00
257882003	Dariapur GC - Meherpur Thana ghat road. (Mujib Nagar Part)	6.00	5.00	5.00	0.00	0.00	0.00	2	1.20	0	0.00
257882004	Kedargong Bazar - Anandabash Hat	7.00	3.97	0.00	3.97	0.00	0.00	4	3.70	0	0.00
257882005	Mohajanpur GC- Baradi Hat via Komorpur UP Office .	7.00	2.30	1.70	0.33	0.27	0.00	3	4.80	0	0.00
257882010	Kedergonj - Jagannathpur	7.30	4.22	0.00	4.22	0.00	0.00	11	16.00	0	0.00
257882011	Mahajanpur GC - Bamanpara R&H (Mujibnagar part)	3.80	5.38	4.88	0.00	0.50	0.00	2	121.60	0	0.00
257882012	Dariapur GC - Meherpur via Biddadharpur Road (Muzibnagar Part)	4.00	3.20	3.10	0.10	0.00	0.00	6	4.50	0	0.00
257882013	Anandhobas GC -Jaganathpur GC via Ratanpur (Muzibnagar Part)	4.60	5.60	4.33	0.60	0.67	0.00	2	1.60	0	0.00
257882014	Dariapur GC Kadernanj R&H via Kalitola,Ramnagar road.	4.00	7.13	5.81	0.22	1.11	0.00	2	0.90	0	0.00
257882015	Mohajonpur GC - Bhogirathpur GC Road	4.50	3.00	2.60	0.00	0.40	0.00	1	0.60	0	0.00
UPAZILA ROAD TOTAL: 10 Nos. Road			49.30	27.42	18.94	2.95	0.00	40	172.40	0	0.00

ROAD TYPE : UNION ROAD

257883001	Monakhali bazer-Monakhali UP (Bhabanipur)	4.80	5.50	0.00	5.50	0.00	0.00	17	16.83	0	0.00
257883017	Monakhali UP - Gorinagar bazar Rd.	4.00	2.75	1.85	0.80	0.10	0.00	1	0.75	1	150.00
257883021	Mohazonpur UP (Komorpur) - Mohazonpur GC	3.80	4.80	3.00	0.00	1.80	0.00	3	2.20	0	0.00
257883032	Dariapur - Purondorpur Via UP office	3.80	2.20	0.70	0.00	1.50	0.00	1	0.45	0	0.00
257883033	Kadamtala - UP Office - Dariapur GC & T&T	3.50	2.22	0.82	1.20	0.20	0.00	3	1.65	0	0.00
257883052	Komorpur - Gopalpur- Pirozpur UP road (Muzibnagar part)	4.20	3.23	3.18	0.00	0.05	0.00	0	0.00	1	140.00
257883068	Jatarpur Bazar - Pirozpur UP road via Jadukhali (Muzibnagar part)	3.90	2.40	1.39	1.01	0.00	0.00	1	0.60	0	0.00
257883072	Monakhali UP to Ratanpur hat via Rashikpur Sluice Gate road	4.80	4.90	3.45	1.45	0.00	0.00	0	0.00	0	0.00
257883073	Monakhali UP - Muzibnagar HQ via Nazirakona Kedargonj	6.00	7.40	3.08	3.50	0.82	0.00	2	12.60	1	125.00
257883074	Muzibnagar HQ - Amdah UP via Rashikpur ghat (Muzibnagar part)	4.00	10.45	0.70	9.14	0.61	0.00	7	5.50	1	150.00
257883075	Kedargonj - Mohajonpur GC via Ramnagar,Bhabanipur,Babupur Road	5.00	10.00	10.00	0.00	0.00	0.00	3	2.10	1	140.00
UNION ROAD TOTAL: 11 Nos. Road			55.85	28.17	22.60	5.09	0.00	38	42.68	5	705.00

ROAD TYPE : VILLAGE ROAD-A

257884023	Kamarpur - Tangramari Road	3.60	2.50	2.50	0.00	0.00	0.00	2	2.60	0	0.00
257884031	Mozibnagar B.O.P. - Bhoberpara Bazar Road.	5.20	0.50	0.00	0.50	0.00	0.00	1	1.00	0	0.00
257884042	Gopalpur Boglar Khal - Kathalpota Farry Ghat Rd.	4.00	2.56	2.56	0.00	0.00	0.00	3	9.70	0	0.00
257884046	Monakhali - Roypur hat	3.80	2.00	2.00	0.00	0.00	0.00	3	5.04	0	0.00
257884048	Gourinagar - Nagabeel Road	4.00	3.30	3.30	0.00	0.00	0.00	2	2.00	0	0.00
257884079	Anandabas bazar - Anandabas BOP	3.50	1.47	0.97	0.00	0.50	0.00	1	0.60	0	0.00
257884087	Purandarpur 6Km Post - Mohazelpara jame Mosque Road .	3.66	0.60	0.60	0.00	0.00	0.00	1	0.60	0	0.00
257884088	Purandarpur Bazar - Purandar Purbapara Mosque	3.66	1.10	0.85	0.00	0.25	0.00	1	0.90	0	0.00
257884089	Bagoan Mosque to Shake Farid Mazar road	2.44	1.75	0.00	0.00	1.75	0.00	1	0.60	0	0.00
257884090	Anandabash FRB to Taranagar club road.	4.00	2.20	1.96	0.00	0.24	0.00	1	0.60	0	0.00
257884091	Gourinagar Hat to Gourinagar Rd.	3.20	0.50	0.00	0.00	0.50	0.00	1	1.00	0	0.00
257884092	Monakhali village-Kola via Ashrafpur road	4.00	2.50	2.25	0.00	0.25	0.00	2	1.20	0	0.00
257884093	Gourinagar Khalerpar R&H - Bhairab River	3.66	1.20	1.20	0.00	0.00	0.00	1	1.00	0	0.00
257884094	Dariapur Girls High school- Dariapur GC road via H/O Ahmed Ali.	3.80	2.50	2.00	0.00	0.50	0.00	1	0.90	0	0.00
257884095	Joypur Border - Khatuli BOP road	3.00	19.42	19.42	0.00	0.00	0.00	0	0.00	0	0.00
257884097	Monakhali-Nowadapara road	4.50	1.80	0.48	0.20	1.12	0.00	2	1.20	0	0.00

BASIC INFORMATION OF ROAD

DIVISION : KHULNA

DISTRICT : MEHERPUR

ROAD CODE	ROAD NAME	CREST WIDTH (m)	TOTAL LENGTH (Km)	SURFACE TYPE-WISE BREAK-UP (Km)				STRUCTURE		EXISTING GAP		
				EARTHEN	FLEXIBLE PAVEMENT (BC)	BRICK PAVEMENT (WBM/HBB/ BFS)	RIGID PAVEMENT (CC/RCC)	NUMBER	SPAN (m)	NUMBER	SPAN (m)	
1	2	3	4	5	6	7	8	9	10	11	12	
257884098	Anandabash FRB to Anandabash west para road.	4.00	1.50	0.78	0.00	0.72	0.00	0	0.00	0	0.00	
257884099	Dariapur R&H to Dariapur BOP Road	3.40	2.00	1.54	0.00	0.46	0.00	1	0.60	0	0.00	
257884100	Anandabash GC - Joypur Road	3.80	2.91	1.18	1.73	0.00	0.00	3	3.50	0	0.00	
257884101	Mohajonpur GC - Dulalnagar Road	3.50	2.00	2.00	0.00	0.00	0.00	0	0.00	0	0.00	
257884102	Komorpur-Dadpur Beel via Gopalpur road.	4.10	5.00	5.00	0.00	0.00	0.00	0	0.00	0	0.00	
257884103	Shibpur Ghat-Tangramari via Shibpur hat road.	4.00	3.00	2.70	0.00	0.30	0.00	2	1.05	0	0.00	
257884104	Jaterpur bridge -Malopara Ghat Rd.	4.00	2.20	2.10	0.00	0.10	0.00	0	0.00	0	0.00	
257884105	Jatapur Bazar - Perojpur UP Via Jatapur Govt. Pry. School Road	3.50	2.00	1.97	0.00	0.03	0.00	2	1.05	0	0.00	
VILLAGE ROAD-A TOTAL: 24 Nos. Road				66.51	57.36	2.43	6.72	0.00	31	35.14	0	0.00
ROAD TYPE : VILLAGE ROAD-B												
257885010	Taranagar- Ratanpur Road Via Fakirtola	3.80	3.55	3.55	0.00	0.00	0.00	2	2.00	0	0.00	
257885011	Muzibnagar BOP - Pathorghata Beel Road.	3.80	3.30	3.10	0.20	0.00	0.00	3	13.10	0	0.00	
257885016	Dariapur Graveyard - Saran matth Rd.	4.60	3.00	3.00	0.00	0.00	0.00	2	1.50	0	0.00	
257885017	Purandarpur R&H -Mohazal para Road	3.80	0.75	0.75	0.00	0.00	0.00	2	1.20	0	0.00	
257885019	Dariapur Khanpur R&H-Koroli math road	3.80	3.00	3.00	0.00	0.00	0.00	0	0.00	0	0.00	
257885021	Gopinathpur - Chattonaga Beel Road	3.90	2.75	2.75	0.00	0.00	0.00	2	2.50	0	0.00	
257885064	Bishwashnathpur-Tangramari Road.	4.00	2.10	2.10	0.00	0.00	0.00	2	6.60	0	0.00	
257885070	Sonapur Mohir Dhakka Godown - Sutir Math road .	3.80	3.00	1.80	0.40	0.80	0.00	2	5.60	0	0.00	
257885073	Bidhadarpur club to Dariapur G.C road.	3.50	1.00	0.80	0.00	0.20	0.00	0	0.00	0	0.00	
257885074	Purandarpur R&H to Gopinathpur Bot-tola road.	3.80	0.40	0.20	0.00	0.20	0.00	1	0.60	0	0.00	
257885075	Maniknagar H/O Kashem - Nagirakona via Westpara Road.	43.80	1.00	0.04	0.00	0.96	0.00	0	0.00	0	0.00	
257885076	Joypur - Taranagar Club via Taranagar Govt. Pry. School. Road.	4.00	2.00	2.00	0.00	0.00	0.00	1	0.60	0	0.00	
257885077	Anandabash H/O Izzat Dr.- Border via community school Road .	3.50	2.00	1.60	0.00	0.40	0.00	0	0.00	0	0.00	
257885078	Anandabash G C. - vadghat Boder via graveyard road.	3.50	2.00	1.80	0.00	0.20	0.00	1	0.45	0	0.00	
257885079	R & H - Bollabpur Misson Hospital road.	5.00	1.50	1.50	0.00	0.00	0.00	0	0.00	0	0.00	
257885080	Bollabpur Koborstan - Baguan more via Bollabpur Misson road.	4.20	1.50	1.50	0.00	0.00	0.00	0	0.00	0	0.00	
257885081	Bollabpur Misson - R &H road.	5.00	0.60	0.60	0.00	0.00	0.00	0	0.00	0	0.00	
257885082	Anandabash FRB -Mathpara road via Joniur Girls high school	5.50	2.00	2.00	0.00	0.00	0.00	1	0.60	0	0.00	
257885083	Mujibnagar R&H-Kedargonj R&H over sharoshoti khal road	4.00	0.70	0.70	0.00	0.00	0.00	0	0.00	1	50.00	
257885085	Shibpur mosque-Bishwanathpur road.	4.00	1.50	1.25	0.00	0.25	0.00	1	0.45	0	0.00	
257885087	Bhoberpara bazer-Fakirpara moctob road.	3.00	1.00	0.05	0.00	0.95	0.00	0	0.00	0	0.00	
257885089	Babu pur(H/O Abu Bakker Mulla-Babupur Football Field road.	3.50	2.50	2.50	0.00	0.00	0.00	0	0.00	0	0.00	
257885090	Komorpur Rice Mill-Komorpur Club road.	3.50	1.50	1.50	0.00	0.00	0.00	0	0.00	0	0.00	
257885091	Komorpur Domdoma More-Poranpur Ghat road	4.00	1.50	1.50	0.00	0.00	0.00	0	0.00	0	0.00	
257885092	Mohazonpur Pakbill-Katakhali Beel road.	3.00	1.20	1.20	0.00	0.00	0.00	0	0.00	0	0.00	
257885093	Gopalpur Non Govt. Primary school-Tuplar Beel road	4.00	2.00	2.00	0.00	0.00	0.00	1	3.00	0	0.00	
257885094	Gopalpur Mollapara-Vaclar Beel road.	4.00	1.30	1.30	0.00	0.00	0.00	0	0.00	0	0.00	
257885095	Mohazonpur G.C.-Charabgan via Karigor para & Mohazonpur College road	3.50	2.00	2.00	0.00	0.00	0.00	1	0.45	0	0.00	
257885096	Komorpur Rice mill of Anarul-Gainpara road.	3.00	1.00	1.00	0.00	0.00	0.00	0	0.00	0	0.00	
257885098	Zaterpur H/O Abder-Zater Grave Yard road	3.00	0.90	0.90	0.00	0.00	0.00	0	0.00	0	0.00	
257885099	Anandobash Komorpara-Hedaipur math road	4.00	2.00	1.05	0.00	0.95	0.00	0	0.00	0	0.00	
257885100	Anandobas Biswaspara- Hasad's Bashtola road	3.00	1.00	1.00	0.00	0.00	0.00	0	0.00	0	0.00	
257885101	Moratola Bridge-Gorerpar road	3.50	2.00	2.00	0.00	0.00	0.00	0	0.00	0	0.00	
257885102	BOP camp bridge-Kagmari math road	4.00	2.50	2.50	0.00	0.00	0.00	0	0.00	0	0.00	
257885103	Joypur H/O Bablu-Joypur non Govt. Primary school road	3.00	1.00	1.00	0.00	0.00	0.00	0	0.00	0	0.00	
257885104	Joypur H/O Ainal-H/O Shahidul member	3.00	0.60	0.60	0.00	0.00	0.00	0	0.00	0	0.00	
257885105	Dariapur Dashkhipara Mosque-Kodamtola more via Chowrasta more	3.00	0.70	0.70	0.00	0.00	0.00	0	0.00	0	0.00	
257885107	purandarpur R&H Bottola-H/O Dawlat Hossain road	3.00	0.65	0.55	0.00	0.10	0.00	0	0.00	0	0.00	

BASIC INFORMATION OF ROAD

DIVISION : KHULNA

DISTRICT : MEHERPUR

ROAD CODE	ROAD NAME	CREST WIDTH (m)	TOTAL LENGTH (Km)	SURFACE TYPE-WISE BREAKE-UP (Km)				STRUCTURE		EXISTING GAP		
				EARTHEN	FLEXIBLE PAVEMENT (BC)	BRICK PAVEMENT (WBM/HBB/BFS)	RIGID PAVEMENT (CC/RCC)	NUMBER	SPAN (m)	NUMBER	SPAN (m)	
1	2	3	4	5	6	7	8	9	10	11	12	
257885108	Gourinagor hat-Vothakhali math road	4.00	1.00	1.00	0.00	0.00	0.00	1	3.00	0	0.00	
257885109	Purandor pur Bazar-Taltola math road	3.00	0.75	0.75	0.00	0.00	0.00	0	0.00	0	0.00	
257885110	Dariapur UP-BOP road via H/O Kalu Gazi & Modhumoti club	3.50	1.20	1.20	0.00	0.00	0.00	0	0.00	0	0.00	
257885111	Dariapur Shamajik office-H/O Zamir uddin	3.00	0.60	0.60	0.00	0.00	0.00	0	0.00	0	0.00	
257885112	Monakhali bridge-Eastpara road	3.00	1.50	1.30	0.00	0.20	0.00	0	0.00	0	0.00	
257885113	Nowdapara H/O Mofazzel Dofadar -Nowdapara sluice gate	4.00	0.80	0.80	0.00	0.00	0.00	0	0.00	0	0.00	
257885114	Biswanath pur non Govt. p/ school-Tangramari road	3.50	3.00	3.00	0.00	0.00	0.00	0	0.00	0	0.00	
257885115	Bhabanipur khea Ghat-Bhabanipur Grave Yard road	3.00	1.00	1.00	0.00	0.00	0.00	0	0.00	0	0.00	
257885116	Gopalpur H/O Wazed Mondol-Ramnagor night school	3.00	1.00	1.00	0.00	0.00	0.00	0	0.00	0	0.00	
257885117	Roshikpur H/O Ibra kha-Amdah UP road	4.00	1.00	1.00	0.00	0.00	0.00	0	0.00	0	0.00	
257885118	Monakhali H/O Alfaz-H/O Bhadu Muchi road	3.00	0.35	0.20	0.00	0.15	0.00	0	0.00	0	0.00	
257885119	Bhaberpara Mishon-Nazirakona road	3.50	2.00	1.85	0.00	0.15	0.00	0	0.00	0	0.00	
257885120	Bollovpur more - Bollovpur Hospital road.	3.00	0.90	0.90	0.00	0.00	0.00	0	0.00	0	0.00	
257885121	Purondorpur R&H H/O Babur Ali road	3.00	0.60	0.60	0.00	0.00	0.00	0	0.00	0	0.00	
257885122	Monakhali bazar-Dashkhin para Bottola road.	3.50	1.00	0.70	0.00	0.30	0.00	0	0.00	0	0.00	
257885123	Baguan Nuna Memmber H/O -Muzibnagar HQ Road.	3.50	1.50	1.50	0.00	0.00	0.00	0	0.00	0	0.00	
257885124	Baguan Community Clinic- Baguan Primary School Road.	3.00	0.50	0.50	0.00	0.00	0.00	0	0.00	0	0.00	
VILLAGE ROAD-B TOTAL: 55 Nos. Road				81.70	75.29	0.60	5.81	0.00	23	41.65	1	50.00
MUJIB NAGAR UPAZILA TOTAL: 100 Nos. Road				253.36	188.23	44.57	20.56	0.00	132	291.87	6	755.00