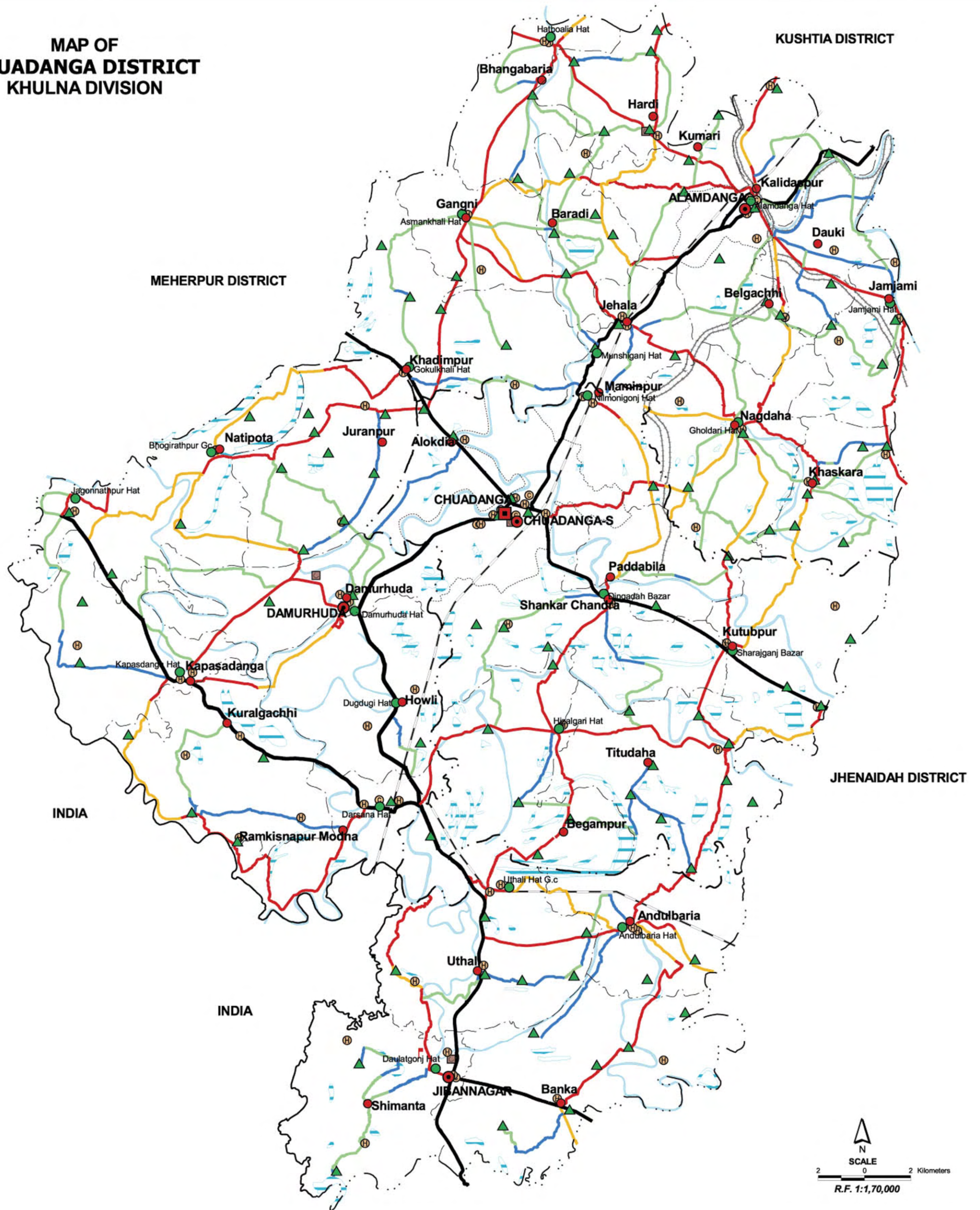


CHUADANGA

MAP OF CHUADANGA DISTRICT KHULNA DIVISION



LEGEND

Administrative Boundary

- International Boundary
- · - · - District Boundary
- · - · - Upazila Boundary
- · - · - Union Boundary
- · - · - Municipal Boundary

Administrative HQs

- District HQ
- Upazila HQ
- Union HQ

Physical Infrastructures

- National Highways
- Regional Highways
- Zila Road
- Upazila Road Pucca
- Upazila Road Katcha
- Union Road Pucca
- Union Road Katcha
- Railway Network
- Embankment

Natural Features

- Wide River
- Water Bodies

Socio-economic Infrastructures

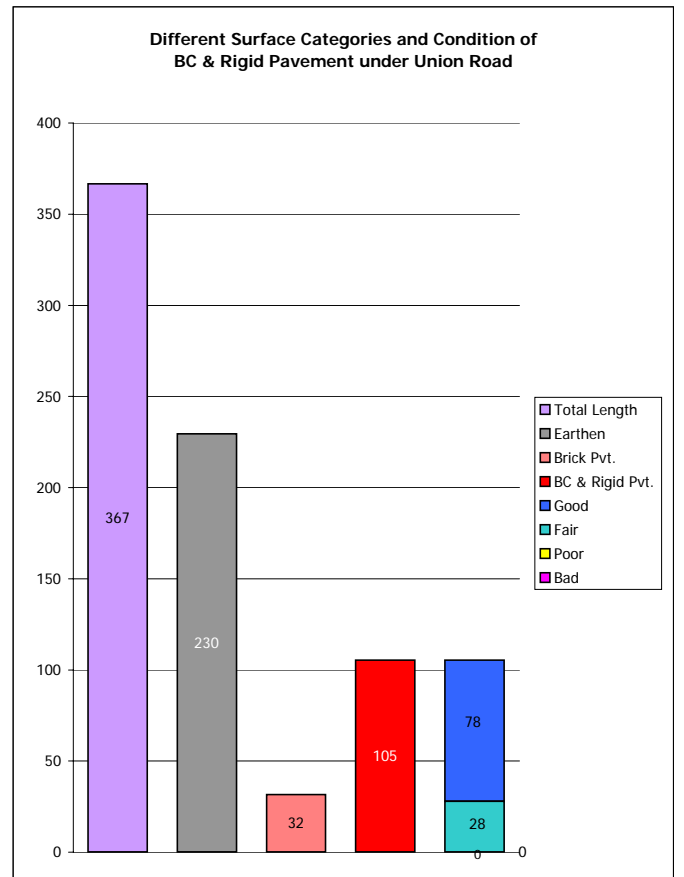
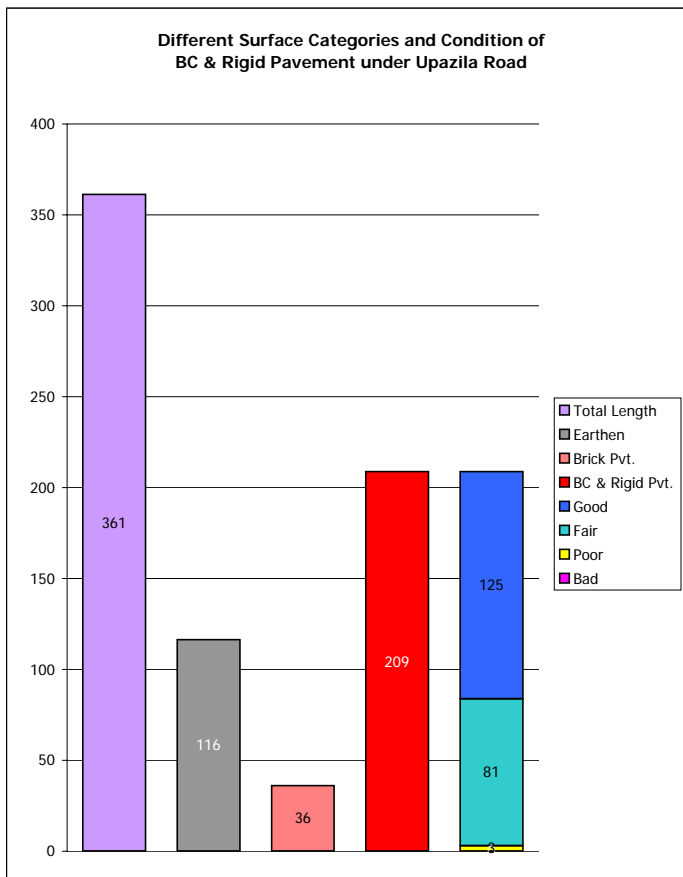
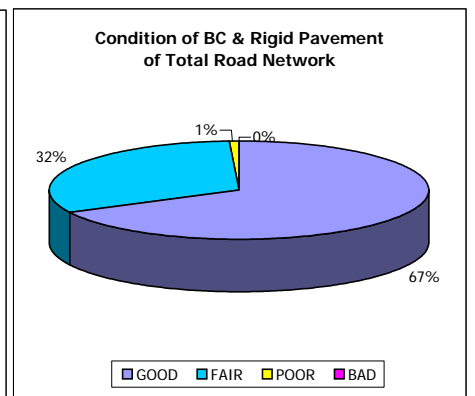
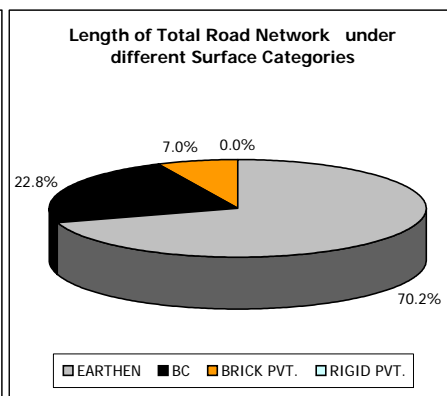
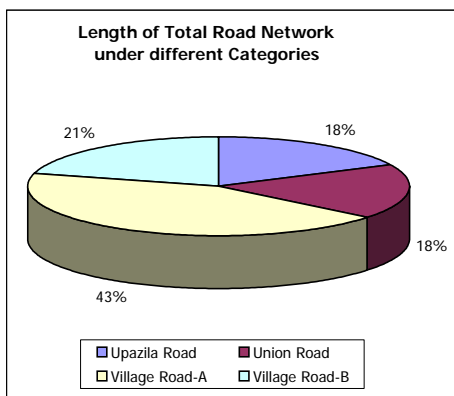
- Growth Centre
- ▲ Small Hat/ Bazar
- Police Station
- Upazila Health Complex
- College
- High School
- University

Compiled from : SPOT Image 1989-90, Aerial Photograph 1983-84,
Topographic Maps, Thana Maps, B.B.S and Field Checking.
Projection : Lambert's Conformal Conic
Data Source : GPS Field Survey 1999

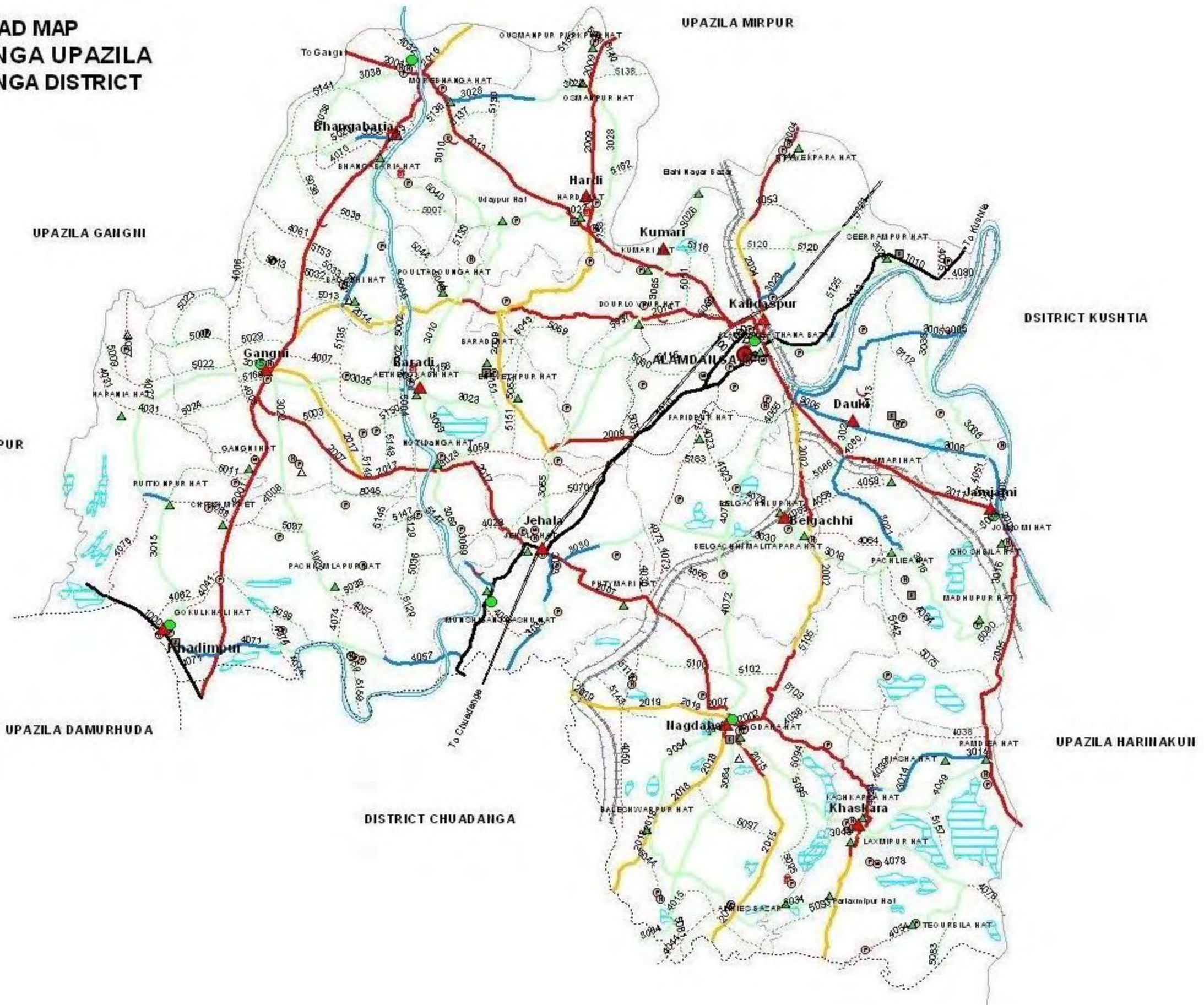
PREPARED BY : GIS UNIT
LOCAL GOVERNMENT ENGINEERING DEPARTMENT

**LOCAL GOVERNMENT ENGINEERING DEPARTMENT
DISTRICT SUMMARY OF ROAD
DISTRICT : CHUADANGA**

ROAD TYPE	NUMBER OF ROAD	TOTAL LENGTH (Km)	SURFACE TYPE-WISE BREAK-UP (Km)				CONDITION OF BC & RIGID PVT. ROAD (As of December, 2003) (Km)				STRUCTURE		EXISTING GAP	
			EARTHEN	FLEXIBLE PAVEMENT (BC)	BRICK PAVEMENT (WBM/HBB/BFS)	RIGID PAVEMENT (CC/RCC)	GOOD	FAIR	POOR	BAD	NUMBER	SPAN (m)	NUMBER	SPAN (m)
Upazila Road	37	361	116	209	36	0	125	81	3	0	448	1568	12	302
Union Road	53	367	230	105	32	0	78	28	0	0	357	950	14	210
Village Road-A	282	881	677	134	70	0	97	36	0	0	675	1378	216	482
Village Road-B	235	420	401	15	5	0	13	2	0	0	279	500	65	80
TOTAL	607	2030	1424	463	142	0	313	147	3	0	1759	4396	307	1073



ROAD MAP ALAMDANGA UPAZILA CHUADANGA DISTRICT



LEGEND

- Administrative Boundary**
- International Boundary
 - District Boundary
 - Upazila Boundary
 - Union Boundary
 - Municipal Boundary

- Administrative HQs**
- District HQ
 - Upazila HQ
 - ▲ Union HQ

- Physical Infrastructures**
- National Highways
 - Regional Highways
 - District Road
 - Upazila Road (Pucca)
 - Upazila Road (Katcha)
 - Union Road (Pucca)
 - Union Road (Katcha)
 - Village Road A (Pucca)
 - Village Road A (Katcha)
 - Village Road B (Pucca)
 - Village Road B (Katcha)
 - Paurashava Road
 - Railway Network
 - Embankment
 - Telecommunication Line
 - Power Transmission Line

- Natural Features**
- Wide River
 - Water Bodies
 - Sandy Area
 - Khal
 - Forest
 - Hill

- Socio-Economic Infrastructures**
- Growth Centre
 - ▲ Small Hat/Bazar
 - Police Station
 - Upazila Health Complex
 - Family welfare Centre
 - Community Clinic
 - Post Office
 - College
 - High School
 - Primary School
 - Madrasa
 - Mosque

Compiled from: LGED Upazila Base Maps, 1996-00, Landcut No. 1996,
GIS Survey, 1996-2007 and Checking in November 2008.
Projection: Lambert's Conformal Conic.

PREPARED BY: GIS UNIT
LOCAL GOVERNMENT ENGINEERING DEPARTMENT



SCALE
R.F. 1:1,00,000

BASIC INFORMATION OF ROAD

DIVISION : KHULNA

DISTRICT : CHUADANGA

ROAD CODE	ROAD NAME	CREST WIDTH (m)	TOTAL LENGTH (Km)	SURFACE TYPE-WISE BREAK-UP (Km)				STRUCTURE		EXISTING GAP	
				EARTHEN	FLEXIBLE PAVEMENT (BC)	BRICK PAVEMENT (WBM/HBB/BFS)	RIGID PAVEMENT (CC/RCC)	NUMBER	SPAN (m)	NUMBER	SPAN (m)
1	2	3	4	5	6	7	8	9	10	11	12

UPAZILA : ALAMDANGA

ROAD TYPE : UPAZILA ROAD

218072001	Bhalaipur-Hatboalia	7.32	19.20	0.00	19.20	0.00	0.00	33	65.76	1	0.63
218072002	Alamdanga - Sorajong G.C (Alamdanga Portion)	7.32	17.30	9.30	6.50	1.50	0.00	23	76.90	0	0.00
218072004	Alamdanga -Halsa G.C(Alamdanga Portion)	7.00	5.80	1.70	1.90	2.20	0.00	3	4.00	0	0.00
218072005	Jamjami-Horinakundu (Alamdanga Portion)	4.80	8.92	0.00	8.92	0.00	0.00	18	64.83	0	0.00
218072007	Gholdari G.C- Munsigonj G.C	6.80	6.60	0.00	6.60	0.00	0.00	11	38.10	0	0.00
218072009	Bondabil R&H - Durlavpur - Hardi - Mirpur(Alamdanga Portion)	4.20	16.22	8.70	6.88	0.64	0.00	17	48.03	0	0.00
218072011	Alamdanga - Jamjami G.C	7.32	7.70	0.00	7.70	0.00	0.00	13	87.20	0	0.00
218072013	Alamdanga - Hatboalia G.C	7.38	10.50	0.00	10.50	0.00	0.00	13	213.00	0	0.00
218072014	Alamdanga -ASMANKHALI GC	4.61	13.50	6.50	7.00	0.00	0.00	10	37.42	0	0.00
218072015	Gholdari G.C-Sarajong R&H(Alamdanga Portion)	4.74	8.20	7.20	0.00	1.00	0.00	4	6.20	0	0.00
218072016	Hatboalia G.C - Sadorpur G.C(Alamdanga Portion)	5.21	3.50	1.00	2.00	0.50	0.00	2	3.60	0	0.00
218072017	Munshigonj -ASMANKHALI GC	6.80	11.50	4.50	7.00	0.00	0.00	10	103.20	0	0.00
218072018	Gholdari G.C - Chuadanga R&H(Alamdanga Portion)	5.48	6.25	5.75	0.00	0.50	0.00	4	6.00	0	0.00
218072019	Goldari G.C - Nilmonigonj(Alamdanga Portion)	5.31	3.85	3.40	0.00	0.45	0.00	2	13.60	0	0.00

UPAZILA ROAD TOTAL: 14 Nos. Road

139.04 48.05 84.20 6.79 0.00 163 767.83 1 0.63

ROAD TYPE : UNION ROAD

218073005	Alamdanga-Maju-Goshami Durgapur UP (Alamdanga Portion)	4.24	6.30	0.00	6.30	0.00	0.00	6	4.10	0	0.00
218073006	Jamjami G.C-Dauki UP-Houspur	3.78	7.49	0.00	7.49	0.00	0.00	12	11.55	0	0.00
218073010	Baradi Up-Morebhanga Hat	4.40	8.50	8.50	0.00	0.00	0.00	2	3.10	0	0.00
218073013	Kalidaspur UP - Sreerampur Hat	4.10	4.40	3.90	0.00	0.50	0.00	2	2.00	0	0.00
218073014	Ramdia Hat- Khashkorara UP	4.20	4.20	0.30	3.90	0.00	0.00	4	26.05	0	0.00
218073015	Gangni UP-Khadimpur UP via Ruitanpur Hapania Bazar	4.25	5.50	3.96	1.45	0.09	0.00	3	4.00	0	0.00
218073016	Belgachi UP - Ghosbala Hat	4.20	9.20	8.80	0.00	0.40	0.00	7	28.85	0	0.00
218073021	Dauki UP- Panchlia bazar	4.25	6.65	1.20	5.45	0.00	0.00	5	49.90	0	0.00
218073022	Gangni U.P-Paskamlapur Bazar	4.26	7.65	7.65	0.00	0.00	0.00	4	3.00	0	0.00
218073023	Baradi UP-Natidanga Hat	4.20	5.70	5.70	0.00	0.00	0.00	4	27.10	0	0.00
218073026	Kumary UP - Bajitpur Bazar(Alamdanga Portion)	4.01	4.00	4.00	0.00	0.00	0.00	3	55.70	0	0.00
218073027	Hardi UP-Udoypur Hat	4.29	3.65	0.00	0.00	3.65	0.00	3	9.40	0	0.00
218073028	Hardi Up-More Bhanga Hat	4.10	6.10	4.00	0.00	2.10	0.00	3	4.20	0	0.00
218073029	Kalidaspur Up-Sreerampur Hat via Balarampur	4.00	5.25	2.95	1.50	0.80	0.00	5	10.30	0	0.00
218073030	Belgachi UP-Jehala UP	3.06	6.25	5.20	0.25	0.80	0.00	7	35.10	0	0.00
218073033	Jehala UP -Nilmonigonj GC	4.07	5.50	0.00	0.00	5.50	0.00	3	5.10	0	0.00
218073034	Nagdha Up - Laxmipur Hat	5.45	9.20	9.20	0.00	0.00	0.00	4	10.10	0	0.00
218073035	Gangni UP-Baradi Up	4.25	5.00	3.80	0.00	1.20	0.00	4	3.00	1	100.00
218073036	Jamjami UP - Sreerampur hat	3.75	7.65	7.57	0.00	0.08	0.00	6	54.70	0	0.00
218073038	Bhangbaria UP - Hatboalia GC	3.65	5.25	4.01	1.13	0.12	0.00	5	4.63	0	0.00
218073040	Bhangbaria UP - Bogadi Hat	3.90	5.40	2.98	1.34	1.08	0.00	5	4.53	0	0.00
218073047	Bogadi Hat - Baradi UP	4.08	5.85	5.85	0.00	0.00	0.00	4	3.70	0	0.00
218073049	Jamjami UP- Panchlia Bazar	4.00	3.50	3.10	0.00	0.40	0.00	6	23.15	0	0.00
218073064	5 Mile-Nagda UP (Alamdanga Portion)	4.00	2.85	2.85	0.00	0.00	0.00	4	12.10	0	0.00
218073065	Jehala UP- Kumari UP	3.65	9.25	8.35	0.00	0.90	0.00	5	8.60	0	0.00
218073069	Baradi UP -Munshigong Pashu Hat	4.32	6.52	5.62	0.00	0.90	0.00	2	7.00	0	0.00
218073070	Khadimpur UP Office- Nilmoniganj hat Road via Batiapara	5.48	8.20	4.50	3.20	0.50	0.00	5	106.60	0	0.00
218073071	Alamdanga- Nagdah UP Office via Damas, Kedernagar Road	5.80	8.60	7.10	0.00	1.50	0.00	8	34.15	0	0.00
218073072	Belgachhi UP Office-Malitapara hat Road	5.18	1.40	1.00	0.00	0.40	0.00	1	3.05	0	0.00
218073073	Nagdaha UP Office-Ramdia hat via Khaskara UP Office, Paikpara	5.48	8.16	7.86	0.00	0.30	0.00	5	32.70	0	0.00
218073074	Baradhi UP Office- Baradhi hat Road	5.48	3.10	3.10	0.00	0.00	0.00	0	0.00	0	0.00

BASIC INFORMATION OF ROAD

DIVISION : KHULNA

DISTRICT : CHUADANGA

ROAD CODE	ROAD NAME	CREST WIDTH (m)	TOTAL LENGTH (Km)	SURFACE TYPE-WISE BREAK-UP (Km)				STRUCTURE		EXISTING GAP	
				EARTHEN	FLEXIBLE PAVEMENT (BC)	BRICK PAVEMENT (WBM/HBB/BFS)	RIGID PAVEMENT (CC/RCC)	NUMBER	SPAN (m)	NUMBER	SPAN (m)
1	2	3	4	5	6	7	8	9	10	11	12
218073075	Khashkorara UP Office- Teourbila hat Road	4.88	6.10	0.00	6.10	0.00	0.00	4	26.70	0	0.00
218073076	Bhangbaria UP Office- Udaypur hat via Bashbaria Road	5.48	5.10	5.10	0.00	0.00	0.00	0	0.00	0	0.00
UNION ROAD TOTAL: 33 Nos. Road			197.47	138.15	38.11	21.21	0.00	141	614.15	1	100.00

ROAD TYPE : VILLAGE ROAD-A

218074006	Nadbar Natunpara - Radhanagar	4.26	4.66	4.66	0.00	0.00	0.00	4	3.70	0	0.00
218074007	Shalikka - Anupnagar Ghat	4.27	4.30	4.30	0.00	0.00	0.00	4	7.70	0	0.00
218074008	Shibpur - Chitla	4.10	2.30	2.30	0.00	0.00	0.00	3	2.90	0	0.00
218074023	Faridpur -Damos	3.06	3.10	3.10	0.00	0.00	0.00	5	8.40	0	0.00
218074024	Charpara - Kashorora School	3.39	2.25	2.25	0.00	0.00	0.00	4	4.50	0	0.00
218074032	Charitable Dispensary - Bhangbaria Mouza	4.00	1.70	1.20	0.00	0.50	0.00	2	2.10	0	0.00
218074038	Shapmara - Ramdia	4.25	3.50	2.00	0.00	1.50	0.00	4	4.45	0	0.00
218074039	Khaskarora - Nowlarmary	4.25	3.05	0.70	1.60	0.75	0.00	2	2.90	0	0.00
218074049	Khashkorora-Raisha	4.10	3.50	3.50	0.00	0.00	0.00	4	2.35	0	0.00
218074050	Nagda - Sonatonpur.	4.00	3.50	3.50	0.00	0.00	0.00	3	3.10	0	0.00
218074051	Sohagpur - Bhodua road	4.20	2.20	0.08	2.12	0.00	0.00	2	4.00	0	0.00
218074053	Paikpara Sreerampur Rd.	4.00	2.90	2.60	0.00	0.30	0.00	4	15.85	1	10.00
218074054	Hakimpur - Tiorbila	4.15	3.10	3.10	0.00	0.00	0.00	5	19.30	0	0.00
218074055	Ershadpur -Damus	4.20	2.15	2.15	0.00	0.00	0.00	2	7.50	0	0.00
218074058	Belgachi - Dauki via Puamari road	4.00	4.00	4.00	0.00	0.00	0.00	3	54.00	0	0.00
218074059	Badargonj- Gopal nagar road	4.00	3.10	3.00	0.00	0.10	0.00	1	2.00	0	0.00
218074060	Bademaju -Binadpur RHD road	4.00	1.20	0.00	1.20	0.00	0.00	1	0.90	0	0.00
218074061	Gouri Hrad FRB - Radha nagar (Gangni thana)	4.30	1.95	1.65	0.00	0.30	0.00	2	3.40	0	0.00
218074062	Koyradanga FRB-Gokulkhali GC	4.26	2.20	2.20	0.00	0.00	0.00	2	2.60	0	0.00
218074064	Khegurtala GCCR - Charpara Road	3.80	2.32	2.32	0.00	0.00	0.00	3	11.50	0	0.00
218074065	Belgachi Uttarpara Moxque- Belgachi UP Office.	4.50	1.00	1.00	0.00	0.00	0.00	1	2.50	0	0.00
218074066	Potimari Bottalla - Belgachi UP Office via Kadarnagar.	4.50	5.20	5.20	0.00	0.00	0.00	4	11.60	0	0.00
218074068	Chitla More - Rutanpur Bazar	4.29	2.55	0.86	0.49	1.20	0.00	3	2.60	0	0.00
218074070	Bhangbaria GC - GorPukur via UP Office Road	4.28	4.00	0.61	2.77	0.62	0.00	2	2.30	0	0.00
218074072	Kedarnagar Hat-Jorgacha	3.85	3.25	3.25	0.00	0.00	0.00	3	8.00	0	0.00
218074073	Gobindhapur -Kashipur	4.10	4.25	4.25	0.00	0.00	0.00	0	0.00	0	0.00
218074074	Pachkamlapur Bazar-Alukdia UP(Alamdanga Portion)	4.50	8.80	7.26	1.40	0.15	0.00	7	14.92	0	0.00
218074075	Sreerampur Ambaria road	4.50	1.50	1.50	0.00	0.00	0.00	3	10.90	0	0.00
218074076	Ruhitanpur hat - Kulpala District road	3.05	3.50	0.00	3.50	0.00	0.00	2	1.80	0	0.00
218074077	Gangni UP - Hapania Bazar.	4.23	2.50	0.00	0.00	2.50	0.00	4	3.00	0	0.00
218074079	Belgachhi UP -Kedernagar Hat	4.21	7.25	6.95	0.00	0.30	0.00	5	48.10	0	0.00
218074080	Sreerampur Patika bari road	4.90	1.00	1.00	0.00	0.00	0.00	0	0.00	0	0.00
218074081	Teourbila hat - Ashanandapur Road	4.88	1.80	0.00	1.80	0.00	0.00	0	0.00	0	0.00
VILLAGE ROAD-A TOTAL: 33 Nos. Road			103.58	80.48	14.88	8.22	0.00	94	268.87	1	10.00

ROAD TYPE : VILLAGE ROAD-B

218075002	Poltadanga ghat - Anup nagar more	4.27	2.60	2.60	0.00	0.00	0.00	2	1.20	0	0.00
218075003	Borogangni P/S - Fulbagadi	4.27	1.55	0.00	1.55	0.00	0.00	1	5.00	0	0.00
218075004	Anuop nagar ghat - Nimtola	4.27	2.80	2.80	0.00	0.00	0.00	1	0.60	0	0.00
218075005	Mochai nagar P/S - Hapania	4.27	3.08	3.08	0.00	0.00	0.00	2	4.50	0	0.00
218075006	Bashbaria F/G - Bamanagar	4.26	1.63	1.63	0.00	0.00	0.00	1	7.00	0	0.00
218075007	Udaypur - Bashbaria Bot-Tola P/S	4.25	2.90	2.90	0.00	0.00	0.00	2	1.20	0	0.00
218075010	Jugirhuda ghat - Mazhad	4.34	2.82	2.60	0.00	0.22	0.00	3	4.20	0	0.00
218075011	Ratanpur - Andipur GCCR(Alamdanga Portion)	4.25	2.57	2.57	0.00	0.00	0.00	1	2.00	0	0.00
218075012	Khorod GCCR - Khorod Math	4.29	1.25	1.25	0.00	0.00	0.00	2	1.20	0	0.00
218075013	Khorod GCCR - Radhanagar	4.30	1.60	1.60	0.00	0.00	0.00	1	2.00	0	0.00
218075020	Bhangbaria GCCR - Shaldah	4.32	2.85	2.85	0.00	0.00	0.00	2	0.90	0	0.00
218075022	Mochinagar - H/O Harun - Hapania	4.31	2.60	2.60	0.00	0.00	0.00	2	1.20	0	0.00
218075024	Nanbar Bottalla - Hapania Dakkhin para	4.24	1.80	1.80	0.00	0.00	0.00	0	0.00	0	0.00

BASIC INFORMATION OF ROAD

DIVISION : KHULNA

DISTRICT : CHUADANGA

ROAD CODE	ROAD NAME	CREST WIDTH (m)	TOTAL LENGTH (Km)	SURFACE TYPE-WISE BREAK-UP (Km)				STRUCTURE		EXISTING GAP	
				EARTHEN	FLEXIBLE PAVEMENT (BC)	BRICK PAVEMENT (WBM/HBB/BFS)	RIGID PAVEMENT (CC/RCC)	NUMBER	SPAN (m)	NUMBER	SPAN (m)
1	2	3	4	5	6	7	8	9	10	11	12
218075026	Guchch gram bhai Bhai Mara	4.18	1.20	1.20	0.00	0.00	0.00	1	0.60	0	0.00
218075028	Laxipur - Mazhad by the river side	4.32	2.78	1.00	1.28	0.50	0.00	3	1.50	0	0.00
218075029	Mochai Nagar - Shalikhha	4.28	1.45	1.45	0.00	0.00	0.00	2	2.30	0	0.00
218075032	Khorad GCCR - Bogadi P/S	4.32	1.50	1.50	0.00	0.00	0.00	1	0.60	0	0.00
218075033	Bogadi palpara GCCR - Bogadi P/S	4.30	1.65	1.65	0.00	0.00	0.00	0	0.00	0	0.00
218075035	Mohespur Uttasar para - pottadanga ghat	4.26	1.75	1.75	0.00	0.00	0.00	1	1.50	0	0.00
218075036	Rangpur moragana - panch kamlapur Bottala	4.26	2.80	2.80	0.00	0.00	0.00	2	2.10	0	0.00
218075037	Aliatnagar - kalaliabad	4.40	2.13	2.13	0.00	0.00	0.00	2	0.90	0	0.00
218075039	Kayradanga club - khadimpur Gheva	4.31	2.55	2.55	0.00	0.00	0.00	2	2.10	0	0.00
218075043	Baradi F.W.C - Durlovepur	3.85	1.75	1.75	0.00	0.00	0.00	2	1.20	0	0.00
218075044	Poltadanga - Bashbaria	3.95	1.65	1.65	0.00	0.00	0.00	1	0.60	0	0.00
218075050	Kamalpur school	4.12	0.50	0.02	0.48	0.00	0.00	1	0.90	0	0.00
218075051	Islampur - chalkbanda beel	3.50	0.70	0.70	0.00	0.00	0.00	0	0.00	0	0.00
218075053	Shampur - Banda beelget	3.65	3.50	0.00	3.50	0.00	0.00	2	10.90	0	0.00
218075056	Shampur village	3.50	0.80	0.80	0.00	0.00	0.00	2	1.20	0	0.00
218075057	Shampur Dighaldanga	3.50	1.60	1.60	0.00	0.00	0.00	1	0.60	0	0.00
218075060	Pardurgapur - Digholdanga	3.75	0.40	0.40	0.00	0.00	0.00	0	0.00	0	0.00
218075063	Kachikata bridge - Baradi	3.80	1.75	1.75	0.00	0.00	0.00	1	0.90	0	0.00
218075070	Matherhuda - Sonatopur	3.50	2.40	2.40	0.00	0.00	0.00	1	0.90	0	0.00
218075075	Charpara - Baninath Pur Pond	4.17	2.00	2.00	0.00	0.00	0.00	2	5.00	0	0.00
218075081	Ailhas Village Road	4.00	0.70	0.70	0.00	0.00	0.00	0	0.00	0	0.00
218075086	Binodpur - Belgachi	4.20	1.20	0.00	1.20	0.00	0.00	2	30.60	0	0.00
218075088	GK Canel - Jamjami Bazar	4.00	0.95	0.95	0.00	0.00	0.00	0	0.00	0	0.00
218075090	Ghosh Beela - Modhupur Road	4.10	2.70	2.70	0.00	0.00	0.00	1	0.30	0	0.00
218075094	Jahapur - Paikpara	4.10	2.00	2.00	0.00	0.00	0.00	2	6.60	0	0.00
218075095	Paikpara - Ailhas	4.20	2.20	2.20	0.00	0.00	0.00	2	11.00	0	0.00
218075097	Ailhas - Khamarbari	4.21	1.70	1.70	0.00	0.00	0.00	1	0.60	0	0.00
218075100	Nagdah - BhedBarla	4.26	3.20	3.20	0.00	0.00	0.00	2	2.60	0	0.00
218075102	Jorgacha Math Road	4.19	1.00	1.00	0.00	0.00	0.00	2	11.00	0	0.00
218075103	Charpara - Jahapur	4.22	3.20	3.20	0.00	0.00	0.00	3	6.90	0	0.00
218075105	Khejurtola Village Road	4.10	0.90	0.90	0.00	0.00	0.00	0	0.00	0	0.00
218075107	Putimary - Kedergonj	4.22	3.00	3.00	0.00	0.00	0.00	2	3.10	0	0.00
218075111	G.K Canel - Nagdah Road	4.22	1.40	1.40	0.00	0.00	0.00	1	2.00	0	0.00
218075112	Bokshipur - Bhodhua	4.19	5.50	5.50	0.00	0.00	0.00	4	1.50	0	0.00
218075113	Bokshi - G.K Canel Road	4.18	1.50	1.50	0.00	0.00	0.00	0	0.00	0	0.00
218075114	Bhodhua - Jamjami	4.19	1.75	1.25	0.50	0.00	0.00	1	0.60	0	0.00
218075115	Alamdanga R/S - Durgapur	4.20	2.20	2.20	0.00	0.00	0.00	3	14.40	0	0.00
218075116	Upazila Road - V.T.I.	4.20	1.00	0.00	0.00	1.00	0.00	1	0.30	0	0.00
218075120	G.K Canel - Bolarampur	4.20	1.50	1.50	0.00	0.00	0.00	3	1.80	0	0.00
218075121	Jogunnathpur - Ambaria	4.18	1.10	1.10	0.00	0.00	0.00	0	0.00	0	0.00
218075124	Asamnagar Village Road	4.11	1.20	1.20	0.00	0.00	0.00	1	0.60	0	0.00
218075125	Nowdapara Village Road	4.12	0.50	0.50	0.00	0.00	0.00	0	0.00	0	0.00
218075126	Shreerampur Village Road	4.05	0.60	0.60	0.00	0.00	0.00	1	0.30	0	0.00
218075127	Damblepur Village Road	4.00	0.80	0.80	0.00	0.00	0.00	0	0.00	0	0.00
218075129	Kuntopur - Luxmipur	4.15	3.00	3.00	0.00	0.00	0.00	2	0.90	0	0.00
218075130	Bodinathpur Mate	4.11	2.00	2.00	0.00	0.00	0.00	2	0.60	0	0.00
218075131	Pragpur- Kumer River	4.15	2.00	2.00	0.00	0.00	0.00	2	1.80	0	0.00
218075133	Bashbaria Village Rd.	4.00	0.82	0.82	0.00	0.00	0.00	0	0.00	0	0.00
218075135	Khadimpur Village Rd.	4.12	0.55	0.55	0.00	0.00	0.00	0	0.00	0	0.00
218075136	R&H - Dashpara	4.05	0.60	0.60	0.00	0.00	0.00	1	0.60	0	0.00
218075137	R&H - Baddinathpur	3.50	0.50	0.50	0.00	0.00	0.00	0	0.00	0	0.00
218075138	Osmanpur - Pagla Rd.	4.50	2.50	2.50	0.00	0.00	0.00	2	0.60	0	0.00
218075140	Osmanpur - Pragpur Rd.	4.05	1.00	1.00	0.00	0.00	0.00	0	0.00	0	0.00
218075141	Bhangbaria - Bachamary	3.65	3.50	3.50	0.00	0.00	0.00	3	1.60	0	0.00
218075142	Panchlia - Vaimara Bridge	9.22	2.50	2.50	0.00	0.00	0.00	2	10.90	0	0.00
218075143	G.K Canal - Volardary Eidgah	3.50	1.50	1.50	0.00	0.00	0.00	1	0.90	0	0.00
218075144	Paikpara Math Rd.	3.05	1.90	1.90	0.00	0.00	0.00	1	0.60	0	0.00

BASIC INFORMATION OF ROAD

DIVISION : KHULNA

DISTRICT : CHUADANGA

ROAD CODE	ROAD NAME	CREST WIDTH (m)	TOTAL LENGTH (Km)	SURFACE TYPE-WISE BREAKE-UP (Km)				STRUCTURE		EXISTING GAP		
				EARTHEN	FLEXIBLE PAVEMENT (BC)	BRICK PAVEMENT (WBM/HBB/BFS)	RIGID PAVEMENT (CC/RCC)	NUMBER	SPAN (m)	NUMBER	SPAN (m)	
1	2	3	4	5	6	7	8	9	10	11	12	
218075145	Nimtola - Boragangni Math	4.20	2.20	2.20	0.00	0.00	0.00	2	5.60	0	0.00	
218075146	Majhad Math Rd.	4.10	1.00	1.00	0.00	0.00	0.00	0	0.00	0	0.00	
218075147	Rangpur - Laxmipur	4.20	2.00	2.00	0.00	0.00	0.00	1	1.00	0	0.00	
218075148	Chato Gangni - Fulbagudi	4.30	3.80	3.80	0.00	0.00	0.00	3	1.50	0	0.00	
218075149	Fulbogadi Village Rd.	4.20	0.80	0.80	0.00	0.00	0.00	0	0.00	0	0.00	
218075150	Fulbogadi - Anupnagor Math	4.10	1.00	1.00	0.00	0.00	0.00	0	0.00	0	0.00	
218075151	Bandarvita - Ramnagar	4.00	2.00	2.00	0.00	0.00	0.00	2	0.90	0	0.00	
218075152	Bandarvita - Shahabpur	4.00	1.75	1.75	0.00	0.00	0.00	1	0.60	0	0.00	
218075154	Ruitonpur Math Rd.	4.00	1.00	1.00	0.00	0.00	0.00	0	0.00	0	0.00	
218075155	Laxmipur -Notidanga	4.15	1.80	1.80	0.00	0.00	0.00	0	0.00	0	0.00	
218075157	Nowlamary Raysa Rd.	4.00	1.00	1.00	0.00	0.00	0.00	1	10.00	0	0.00	
218075158	Hardi RHD - College Rd.	4.00	0.30	0.30	0.00	0.00	0.00	0	0.00	0	0.00	
218075159	Shealmary - Hazrahati Gat	4.00	1.50	1.50	0.00	0.00	0.00	1	0.60	0	0.00	
218075160	Nandbar - Khalpara Nandbar	3.00	1.00	1.00	0.00	0.00	0.00	0	0.00	0	0.00	
218075161	Bandarvita - Ramnagar	3.00	1.50	1.50	0.00	0.00	0.00	1	0.60	0	0.00	
218075162	Hardi - Chalk Hardi	3.00	1.60	1.60	0.00	0.00	0.00	2	0.60	0	0.00	
218075163	Faridpur - Doar para road	3.20	1.25	1.25	0.00	0.00	0.00	1	0.30	0	0.00	
VILLAGE ROAD-B TOTAL: 87 Nos. Road				154.58	144.35	8.51	1.72	0.00	110	199.20	0	0.00
ALAMDANGA UPAZILA TOTAL: 167 Nos. Road				594.67	411.03	145.70	37.94	0.00	508	1850.05	3	110.63

ROAD MAP CHUADANGA SADAR UPAZILA CHUADANGA DISTRICT

UPAZILA DAMURHUDA

UPAZILA ALAMD ANGA

DISTRICT JHENAI DAH
UPAZILA KOTCHANDPUR

UPAZILA DAMURHUDA

UPAZILA JIBAN NAGAR

LEGEND

- Administrative Boundary**
- International Boundary
 - District Boundary
 - Upazila Boundary
 - Union Boundary
 - Municipal Boundary

- Administrative HQs**
- District HQ
 - Upazila HQ
 - ▲ Union HQ

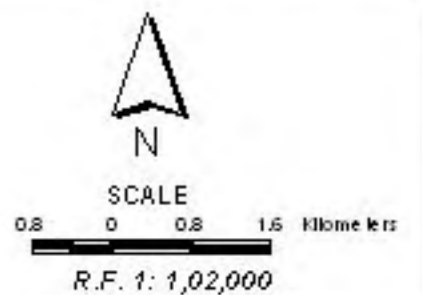
- Physical Infrastructures**
- National Highways
 - Regional Highways
 - Zila Road
 - Upazila Road (Pucca)
 - Upazila Road (Katcha)
 - Union Road (Pucca)
 - Union Road (Katcha)
 - Village Road A (Pucca)
 - Village Road A (Katcha)
 - Village Road B (Pucca)
 - Village Road B (Katcha)
 - Paurashava Road
 - Railway Network
 - Embankment
 - Telecommunication Line
 - Power Transmission Line

- Natural Features**
- Wide River
 - Water Bodies
 - Sandy Area
 - Khal
 - Forest
 - Hill

- Socio-Economic Infrastructures**
- Growth Centre
 - ▲ Small Hat/Bazar
 - Police Station
 - Upazila Health Complex
 - Family welfare Centre
 - Community Clinic
 - Post Office
 - College
 - High School
 - Primary School
 - Madrasa
 - ▲ Mosque
 - ▲ Ashrayan/Abasan

Compiled from: LGED Upazila Base Maps, 1996-99, Landat TM 1999
GPS Survey, 1999 and Field Checking, in November 2004.
Projection: Lambert's Conformal Conic

PREPARED BY: GIS UNIT
LOCAL GOVERNMENT ENGINEERING DEPARTMENT



BASIC INFORMATION OF ROAD

DIVISION : KHULNA

DISTRICT : CHUADANGA

ROAD CODE	ROAD NAME	CREST WIDTH (m)	TOTAL LENGTH (Km)	SURFACE TYPE-WISE BREAK-UP (Km)				STRUCTURE		EXISTING GAP	
				EARTHEN	FLEXIBLE PAVEMENT (BC)	BRICK PAVEMENT (WBM/HBB/BFS)	RIGID PAVEMENT (CC/RCC)	NUMBER	SPAN (m)	NUMBER	SPAN (m)
1	2	3	4	5	6	7	8	9	10	11	12

UPAZILA : CHUADANGA-S

ROAD TYPE : UPAZILA ROAD

218232002	Sarajgonj G.C-Hizolgar G.C	7.07	14.00	0.00	14.00	0.00	0.00	19	45.79	0	0.00
218232004	Sarajgonj G.C-Alamdanga(Sadar Portion)	4.25	6.00	5.15	0.85	0.00	0.00	8	35.40	0	0.00
218232005	Nilmonigonj G.C - Dingadah G.C	5.00	12.00	9.05	2.17	0.79	0.00	14	28.83	0	0.00
218232006	Dingadah G.C-Darsona(Sadar Portion)	5.47	13.70	0.00	13.70	0.00	0.00	17	41.96	0	0.00
218232007	Badorganj R&H -Andulbaria G.C(Sadar Portion)	6.50	11.81	4.35	7.40	0.06	0.00	1	5.00	0	0.00
218232008	Sarajgonj R&H -Gholdari G.C(Sadar Portion)	4.48	4.79	0.00	4.79	0.00	0.00	8	50.00	0	0.00
218232009	Hizolgar G.C - Uthali R&H (Sadar Portion)	4.60	8.95	0.00	2.34	6.61	0.00	4	4.35	2	4.10
218232010	Chuadanga R&H -Gholdari G.C(Sadar Portion)	4.50	6.80	0.00	5.61	1.19	0.00	12	37.41	2	4.00

UPAZILA ROAD TOTAL: 8 Nos. Road 78.05 18.55 50.85 8.65 0.00 83 248.74 4 8.10

ROAD TYPE : UNION ROAD

218233001	Dingadah(Shankarchandra UP) - Bara Salua	5.16	8.26	4.21	3.75	0.31	0.00	13	20.33	0	0.00
218233004	Dingadah(Shankarchandra UP) -Makaldanga-Doster hat.	4.30	10.65	6.55	1.52	2.58	0.00	15	22.66	0	0.00
218233011	Hizolgar G.C-Kotali - Begumpur UP	4.70	6.22	1.66	4.56	0.00	0.00	8	18.85	0	0.00
218233012	Alukdia U.P -Pirpur Ferryghat-Damurhuda GC (Sadar Portion)	5.00	6.32	0.82	4.53	0.97	0.00	6	4.30	3	100.00
218233026	Sharabaria Bazar-Titudah UP	4.48	7.20	0.00	7.20	0.00	0.00	30	15.15	2	1.20
218233027	Padmabila UP(Khajura)-Dhotor Hat	4.27	5.95	5.15	0.00	0.80	0.00	5	15.48	0	0.00
218233028	Grisnagar Bazar- Begumpur UP	4.25	6.20	4.51	1.43	0.26	0.00	6	4.50	0	0.00

UNION ROAD TOTAL: 7 Nos. Road 50.80 22.89 22.99 4.92 0.00 83 101.26 5 101.20

ROAD TYPE : VILLAGE ROAD-A

218234001	Bhalaipur - Pitambarpur	4.30	3.67	2.51	0.16	1.00	0.00	4	2.55	0	0.00
218234002	Hatikata R&H - Hatikata Mazar road with Hatikata school	4.00	1.02	0.00	1.02	0.00	0.00	1	0.45	0	0.00
218234003	Hatikata R&H--Rajapur.	3.90	3.40	3.40	0.00	0.00	0.00	2	4.55	0	0.00
218234004	Nilmonigonj- Kulchara more	4.50	5.10	1.20	1.59	2.31	0.00	2	2.12	0	0.00
218234005	Nilmonigonj - Digrir More	4.50	4.48	4.48	0.00	0.00	0.00	4	9.40	0	0.00
218234008	Kushadanga - Shubdia	4.27	3.13	3.13	0.00	0.00	0.00	0	0.00	0	0.00
218234009	Goherpur GCCR - Titudah UP office	4.48	3.39	3.39	0.00	0.00	0.00	4	8.00	0	0.00
218234010	haspara - GCCR Garaitupi	4.82	5.86	5.86	0.00	0.00	0.00	5	3.30	0	0.00
218234011	63 Bara Aria - Bara Solua	4.35	3.87	3.87	0.00	0.00	0.00	1	1.80	0	0.00
218234012	8mile R&H - Kirangachi	3.66	4.40	4.40	0.00	0.00	0.00	0	0.00	0	0.00
218234014	Sinduria - Kutubpur	4.75	4.31	3.11	1.00	0.21	0.00	3	27.90	0	0.00
218234015	Kutubpur - 8mile R&H	4.50	6.00	6.00	0.00	0.00	0.00	10	34.75	0	0.00
218234016	Shamvunagar - Shahebnagar	4.91	3.09	2.00	0.00	1.09	0.00	2	9.30	0	0.00
218234017	Hakimpur - Dhaturhat	4.53	3.74	3.74	0.00	0.00	0.00	4	6.70	0	0.00
218234018	Bhultia R&H - Kharagoda	5.00	3.00	2.76	0.00	0.24	0.00	2	4.60	0	0.00
218234019	Begumpur - Zadupur	4.60	4.89	2.59	0.00	2.30	0.00	3	3.10	0	0.00
218234020	Zadupur - Begumpur	4.00	4.42	3.99	0.00	0.43	0.00	1	1.50	0	0.00
218234021	Goraitupi - Ananda Bazar	3.66	6.48	6.48	0.00	0.00	0.00	0	0.00	0	0.00
218234022	Ujalpur-Begumpur via Shoilmari	4.00	5.58	5.58	0.00	0.00	0.00	2	3.20	0	0.00
218234023	Nehalpur GCCR - Krishnopur	3.00	3.78	3.78	0.00	0.00	0.00	3	5.50	0	0.00
218234025	Jalsuka - Chhay gharia School	4.37	5.30	1.75	0.00	3.55	0.00	6	3.75	0	0.00
218234026	Choto Solua - Boldia Battalla	3.50	2.14	2.14	0.00	0.00	0.00	3	4.60	0	0.00
218234027	Goraitupi GCCR - Goborgara	4.00	4.20	4.20	0.00	0.00	0.00	6	9.95	0	0.00
218234028	Hazrahati - Taitola to house of Golam Joarder	3.66	3.39	0.00	3.39	0.00	0.00	0	0.00	0	0.00
218234029	Akundabaria - Rangiarpota Road	4.92	2.28	1.80	0.00	0.48	0.00	0	0.00	0	0.00
218234030	Boldia Madrasha - Boalia	3.20	3.35	0.00	0.00	3.35	0.00	0	0.00	0	0.00
218234031	Zal shuka bridge - Srikole	3.00	1.30	1.27	0.00	0.03	0.00	0	0.00	0	0.00

BASIC INFORMATION OF ROAD

DIVISION : KHULNA

DISTRICT : CHUADANGA

ROAD CODE	ROAD NAME	CREST WIDTH (m)	TOTAL LENGTH (Km)	SURFACE TYPE-WISE BREAK-UP (Km)				STRUCTURE		EXISTING GAP	
				EARTHEN	FLEXIBLE PAVEMENT (BC)	BRICK PAVEMENT (WBM/HBB/BFS)	RIGID PAVEMENT (CC/RCC)	NUMBER	SPAN (m)	NUMBER	SPAN (m)
1	2	3	4	5	6	7	8	9	10	11	12
218234032	Alukdia R&H - Biswaspara	4.20	1.55	1.10	0.00	0.45	0.00	0	0.00	0	0.00
218234033	Douladiar - Busstand	3.66	0.90	0.40	0.00	0.50	0.00	0	0.00	0	0.00
218234034	Kalupole bazar - Gosto behar GCCR	4.70	1.55	0.60	0.00	0.95	0.00	0	0.00	0	0.00
218234035	Teghoria more - Tighoria School	4.00	2.19	2.19	0.00	0.00	0.00	1	0.90	0	0.00
218234036	Chuadanga boro bazar - Hazrahati	3.27	4.85	1.05	3.80	0.00	0.00	3	5.70	0	0.00
218234038	R&H Rd - Taltala ghat	3.66	3.20	0.00	2.85	0.35	0.00	0	0.00	0	0.00
218234039	Jafarpur-Hanurbaradi	3.05	2.72	0.00	2.72	0.00	0.00	5	3.14	0	0.00
218234040	Jugirhudda - Sankarchandra	4.31	7.20	6.62	0.58	0.00	0.00	7	7.84	2	3.00
218234041	Chuadanga - Makaldanga	4.74	10.94	6.14	4.80	0.00	0.00	15	28.51	2	2.00
218234042	Joyrampur - Chuadanga	4.56	9.75	3.85	5.90	0.00	0.00	6	9.52	3	3.50
218234045	Bara salua GCCR.- Kalupole	4.21	6.12	6.08	0.00	0.04	0.00	9	20.05	0	0.00
218234046	Sankararchandra - Boldia Madrasha	4.26	4.80	4.50	0.30	0.00	0.00	8	6.30	1	1.50
218234047	Badargong R&H-- Ashanandapur bazar Via Kotubpur Bazar	4.60	7.20	4.95	1.30	0.95	0.00	11	31.70	2	5.00
218234048	Bhoalia GCCR - Katubpur Via Mahamad Zumma	3.50	3.96	3.96	0.00	0.00	0.00	10	29.65	2	3.50
218234049	Chhotosalua to Grishnagar bazar	4.00	2.85	0.40	0.47	1.99	0.00	8	7.30	0	0.00
218234050	Akundobaria bazar-Uthali R&H	4.92	4.80	3.95	0.00	0.85	0.00	5	8.20	0	0.00
218234051	Boaldia GCCR-- Barasalua	3.70	4.30	3.92	0.00	0.38	0.00	0	0.00	0	0.00
218234052	Dorsana R&H-Jaynagar checkpost Via Nimtala BOP	7.32	4.90	0.00	4.90	0.00	0.00	0	0.00	0	0.00
218234053	4-Mile R&H - Kalibhanderdah via Basubhanderdah	4.10	5.23	2.50	0.00	2.73	0.00	1	0.63	0	0.00
218234054	Bhulgachi--chayghoria	4.20	2.20	2.20	0.00	0.00	0.00	0	0.00	0	0.00
218234055	Kotali--Uzalpur	4.00	3.73	3.43	0.00	0.30	0.00	0	0.00	0	0.00
218234056	Bhultia R & H -Tiorbila	4.50	7.80	7.10	0.70	0.00	0.00	8	40.65	3	4.10
218234057	Alukdia U.P -Khadimpur	4.68	2.87	0.53	2.34	0.00	0.00	5	6.12	2	3.50
218234058	Smiles R&H to Balshapur via Harukandi	4.78	4.80	1.53	3.27	0.00	0.00	5	16.73	0	0.00
218234059	Begumpur-Dosterhat via Kotali	4.20	8.20	7.41	0.00	0.79	0.00	9	6.78	3	3.00
218234060	Titudah UP- Golapnagar	4.20	1.00	0.00	1.00	0.00	0.00	7	3.55	0	0.00
218234061	Nurullahpur-Chandpur Road	4.10	1.30	1.30	0.00	0.00	0.00	0	0.00	0	0.00
218234062	Nilmonigonj - Mominpur	3.60	1.50	0.00	1.50	0.00	0.00	0	0.00	0	0.00
218234063	Alukdia R & H - Jhorakhata	4.20	2.50	2.20	0.00	0.30	0.00	0	0.00	0	0.00
218234064	Kukia Chandpur - Doster more	4.00	3.25	3.25	0.00	0.00	0.00	2	8.00	0	0.00

VILLAGE ROAD-A TOTAL: 57 Nos. Road

233.73 164.58 43.59 25.56 0.00 193 388.29 20 29.10

ROAD TYPE : VILLAGE ROAD-B

218235001	Pirpur - Gonger ghat	3.80	1.72	1.72	0.00	0.00	0.00	3	2.83	0	0.00
218235002	Gongerghat - Rajapur	4.29	1.95	1.95	0.00	0.00	0.00	2	1.80	0	0.00
218235004	Pirpur Biswaspara - Khathaltalla	4.34	1.43	1.43	0.00	0.00	0.00	1	0.60	0	0.00
218235005	Pirpur Batralla - Gongarghat	5.00	0.97	0.97	0.00	0.00	0.00	1	0.45	0	0.00
218235007	Doulatdiar busstand - Mathabhanga	4.26	1.40	1.40	0.00	0.00	0.00	2	1.20	0	0.00
218235008	Tengramari - Kulchara	4.41	3.50	3.50	0.00	0.00	0.00	4	10.39	0	0.00
218235009	Chandpur School - Kobikhali	4.25	3.14	3.14	0.00	0.00	0.00	6	16.53	0	0.00
218235010	Modhabitata - Hazrahati	4.00	2.56	2.56	0.00	0.00	0.00	1	0.60	0	0.00
218235011	Boalmary - Amirpur	4.26	1.27	1.27	0.00	0.00	0.00	2	1.50	0	0.00
218235013	Hiderpur - Gopinathpur	4.50	3.45	3.45	0.00	0.00	0.00	3	7.30	0	0.00
218235014	Subdia R&H - Baliakandi	4.20	1.30	1.30	0.00	0.00	0.00	1	0.60	0	0.00
218235015	Nimtala G.K maincanal	4.20	1.76	1.76	0.00	0.00	0.00	1	21.00	0	0.00
218235016	Chandpur - Sarabaria GCCR	4.50	3.60	3.60	0.00	0.00	0.00	3	1.80	0	0.00
218235019	Boldia Kazlapura - Bora solua	4.70	3.83	3.83	0.00	0.00	0.00	1	1.00	0	0.00
218235023	Shahpur - Buopara	3.50	0.95	0.95	0.00	0.00	0.00	1	2.50	0	0.00
218235024	Mohammadzuma - Mortuzapur	4.00	3.21	3.21	0.00	0.00	0.00	1	2.00	0	0.00
218235025	Kutubpur - Borish khali	3.50	1.65	1.65	0.00	0.00	0.00	1	0.90	0	0.00
218235026	Kutubpur H/School - Mohammadzama	4.00	4.35	4.35	0.00	0.00	0.00	2	10.65	0	0.00
218235027	Akandabaria bazar - Chandpur	3.00	2.86	2.86	0.00	0.00	0.00	1	2.00	0	0.00
218235028	Akandabaria R&H - Darsana Rail gate	3.50	1.56	1.56	0.00	0.00	0.00	1	4.50	0	0.00
218235031	Dehi - Darsana	4.00	2.10	2.10	0.00	0.00	0.00	1	2.00	0	0.00
218235032	Boalia - Kukia chandpur	4.00	2.42	2.42	0.00	0.00	0.00	1	1.50	0	0.00

BASIC INFORMATION OF ROAD

DIVISION : KHULNA

DISTRICT : CHUADANGA

ROAD CODE	ROAD NAME	CREST WIDTH (m)	TOTAL LENGTH (Km)	SURFACE TYPE-WISE BREAK-UP (Km)				STRUCTURE		EXISTING GAP	
				EARTHEN	FLEXIBLE PAVEMENT (BC)	BRICK PAVEMENT (WBM/HBB/ BFS)	RIGID PAVEMENT (CC/RCC)	NUMBER	SPAN (m)	NUMBER	SPAN (m)
1	2	3	4	5	6	7	8	9	10	11	12
218235033	Nehalpur - Srikole	3.50	2.40	2.40	0.00	0.00	0.00	1	6.00	0	0.00
218235034	Boalia - Makaldanga	3.50	2.60	2.60	0.00	0.00	0.00	1	0.90	0	0.00
218235035	Doata hat - Chandpur	3.50	3.00	3.00	0.00	0.00	0.00	1	4.56	0	0.00
218235036	Akandabaria R&H - Ujalpur Bawor	3.70	1.15	1.15	0.00	0.00	0.00	2	1.80	0	0.00
218235037	Makaldanga - Dinnathpur	4.30	3.20	3.20	0.00	0.00	0.00	2	1.20	0	0.00
218235038	Makaldanga - Srikole	4.25	3.75	3.75	0.00	0.00	0.00	4	9.13	0	0.00
218235039	Makaldanga - Edga Zafarpur	4.20	4.00	4.00	0.00	0.00	0.00	1	0.90	0	0.00
218235040	Kukiachandpur - Joyrampur	4.50	2.55	2.55	0.00	0.00	0.00	1	0.90	0	0.00
218235042	DC court - Railgate	7.33	1.86	1.86	0.00	0.00	0.00	1	0.90	0	0.00
218235044	Hazrahati ghat - Taltala	3.50	3.27	1.87	0.60	0.80	0.00	1	2.44	0	0.00
218235046	Nurnagar R&H -Buzruk gargari	4.00	3.20	1.35	0.00	1.85	0.00	1	0.90	0	0.00
218235047	R&H - Buzruk gargari	3.66	1.45	0.00	1.45	0.00	0.00	2	3.05	0	0.00
218235048	Belgachi - Zafarpur	3.66	1.40	1.40	0.00	0.00	0.00	1	1.82	0	0.00
218235049	Zalarpur - Saglamath	3.66	0.80	0.80	0.00	0.00	0.00	1	0.90	0	0.00
218235050	Garabaria - Sagla math	3.66	1.10	1.10	0.00	0.00	0.00	1	1.20	0	0.00
218235052	Chuadanga dhoa - Batikadanga	3.00	1.05	1.05	0.00	0.00	0.00	2	1.50	0	0.00
218235053	Batikadanga - Bhomradanga	2.80	0.60	0.60	0.00	0.00	0.00	1	0.90	0	0.00
218235054	Teghoria talbagan - Sabdalpur	3.00	1.40	1.40	0.00	0.00	0.00	1	1.20	0	0.00
218235055	Batikadanga - Sujayetpur	4.50	2.70	2.70	0.00	0.00	0.00	2	1.20	0	0.00
218235056	Bitterdari bridge - Goher GCCR	3.70	1.24	1.24	0.00	0.00	0.00	1	6.09	0	0.00
218235057	Goherpur GCCR - Batikadanga	4.26	0.80	0.80	0.00	0.00	0.00	2	6.99	0	0.00
218235058	Gadontalla - Titudah	4.00	2.90	2.90	0.00	0.00	0.00	2	2.44	0	0.00
218235060	Titudah - Kamri bill	3.80	2.20	2.20	0.00	0.00	0.00	0	0.00	1	5.00
218235061	Sarabaria GCCR - Silindipara	3.50	1.50	1.50	0.00	0.00	0.00	1	0.90	0	0.00
218235062	Silindipara - Khaspara	3.60	0.50	0.50	0.00	0.00	0.00	1	1.80	0	0.00
218235063	Gorattupi more - Chitra	3.80	1.35	1.35	0.00	0.00	0.00	2	1.20	0	0.00
218235064	Gostobehar - GCCR	3.50	0.90	0.90	0.00	0.00	0.00	0	0.00	1	1.00
218235065	Sujayetpur culvert - Goherpur	3.65	2.05	2.05	0.00	0.00	0.00	2	1.50	0	0.00
218235066	Titudah - Sardergari	3.50	1.20	1.20	0.00	0.00	0.00	1	0.90	0	0.00
218235067	Boldia - Hoazkholi	3.00	0.55	0.55	0.00	0.00	0.00	1	2.50	0	0.00
218235069	Nuton bhanderdah - Kolibhanderdah	3.20	1.85	1.85	0.00	0.00	0.00	4	2.85	0	0.00
218235070	Bhanderdah - Chaighoria	3.50	0.60	0.60	0.00	0.00	0.00	1	12.19	0	0.00
218235071	Kolibhandardah more - Tojugirhuda	3.40	1.25	1.25	0.00	0.00	0.00	2	1.50	0	0.00
218235072	Jugirhuda - Bhanderdah	3.50	1.50	1.50	0.00	0.00	0.00	3	2.72	0	0.00
218235073	Nuton Bhanderadah - Bhanderdah	3.60	2.50	2.50	0.00	0.00	0.00	0	0.00	1	1.00
218235074	Bahalgachi GCCR - Kirongachi	3.50	0.60	0.60	0.00	0.00	0.00	1	0.90	0	0.00
218235075	Sankarchandra - Chaighoria	3.80	1.90	1.90	0.00	0.00	0.00	3	5.16	0	0.00
218235077	Zalshuka mathpara -n Zalshuka	3.00	1.70	1.70	0.00	0.00	0.00	1	3.05	0	0.00
218235078	Nurnagar - Zafarpur	3.20	1.95	1.95	0.00	0.00	0.00	4	7.60	0	0.00
218235079	Gopinathpur - Satgari	3.10	3.35	3.25	0.00	0.10	0.00	0	0.00	1	2.50
218235080	Chandipur - Kuchamora bill	3.50	1.25	1.25	0.00	0.00	0.00	2	5.17	0	0.00
218235081	Masherdair - Gopalnagar	3.50	2.55	2.55	0.00	0.00	0.00	2	13.10	0	0.00
218235082	Nimtalla - Ghodari	3.80	0.80	0.80	0.00	0.00	0.00	1	1.22	0	0.00
218235083	Boalmari RHD - Mathabhanga	3.10	0.50	0.50	0.00	0.00	0.00	1	0.60	0	0.00
218235084	Nilmonigong bazar - Munsigong	3.15	0.65	0.65	0.00	0.00	0.00	0	0.00	0	0.00
218235086	Boalia R&H - Boalia FWC	3.00	1.10	1.10	0.00	0.00	0.00	2	1.20	0	0.00
218235087	Hasanhati - Aliarpur	2.90	2.30	2.30	0.00	0.00	0.00	0	0.00	0	0.00
218235088	Hasanhati R&H - Aliarpur	2.95	2.25	2.25	0.00	0.00	0.00	1	2.44	0	0.00
218235089	Bhultia Edgha - Nabinnagar	3.00	2.65	2.65	0.00	0.00	0.00	3	5.17	0	0.00
218235090	Zebney - Bhultia	3.20	2.45	2.45	0.00	0.00	0.00	2	4.87	0	0.00
218235091	Aliarpur R&H - Aliarpur	3.05	1.50	1.50	0.00	0.00	0.00	1	0.60	0	0.00
218235092	Mohammadpur - Shambhunagar	3.00	1.10	1.10	0.00	0.00	0.00	0	0.00	0	0.00
218235093	Boalia shop of Sahar Ali-Moalia more	3.00	1.20	1.20	0.00	0.00	0.00	0	0.00	0	0.00
218235094	Begompur - Jodupur	3.10	2.60	2.60	0.00	0.00	0.00	1	0.85	0	0.00
218235095	Gaidghat - Dinnathpur road.	3.50	0.80	0.80	0.00	0.00	0.00	2	2.30	0	0.00

BASIC INFORMATION OF ROAD

DIVISION : KHULNA

DISTRICT : CHUADANGA

ROAD CODE	ROAD NAME	CREST WIDTH (m)	TOTAL LENGTH (Km)	SURFACE TYPE-WISE BREAKE-UP (Km)				STRUCTURE		EXISTING GAP	
				EARTHEN	FLEXIBLE PAVEMENT (BC)	BRICK PAVEMENT (WBM/HBB/BFS)	RIGID PAVEMENT (CC/RCC)	NUMBER	SPAN (m)	NUMBER	SPAN (m)
1	2	3	4	5	6	7	8	9	10	11	12
VILLAGE ROAD-B TOTAL: 77 Nos. Road			148.55	143.75	2.05	2.75	0.00	117	232.86	4	9.50
CHUADANGA-S UPAZILA TOTAL: 149 Nos. Road			511.13	349.77	119.47	41.88	0.00	476	971.15	33	147.90

ROAD MAP DAMURHUDA UPAZILA CHUADANGA DISTRICT

DISTRICT MEHERPUR

UPAZILA ALAMDANGA

UPAZILA CHUADANGA SADAR

INDIA



LEGEND

- Administrative Boundary**
- International Boundary
 - District Boundary
 - Upazila Boundary
 - Union Boundary
 - Municipal Boundary

- Administrative HQs**
- District HQ
 - Upazila HQ
 - ▲ Union HQ


- Physical Infrastructures**
- National Highways
 - Regional Highways
 - District Road
 - Upazila Road (Pucca)
 - Upazila Road (Katcha)
 - Union Road (Pucca)
 - Union Road (Katcha)
 - Village Road A (Pucca)
 - Village Road A (Katcha)
 - Village Road B (Pucca)
 - Village Road B (Katcha)
 - Paurashava Road
 - Railway Network
 - En bankment
 - Telecommunication Line
 - Power Transmission Line

- Natural Features**
- Wide River
 - Water Bodies
 - Sandy Area
 - Khal
 - Forest
 - Hill

- Socio-Economic Infrastructures**
- Growth Centre
 - ▲ Small Hat/Bazar
 - Police Station
 - Upazila Health Complex
 - Family welfare Centre
 - Community Clinic
 - Post Office
 - College
 - High School
 - Primary School
 - Madrasa
 - ▲ Mosque

Compiled from: LGED Upazila Base Maps 1994-05, Landat TN 1998
GPS Survey 1999 and Field Checking in November 2004.
Projection: Lambert's Conformal Conic

PREPARED BY: GIS UNIT
LOCAL GOVERNMENT ENGINEERING DEPARTMENT



SCALE



R.F. 1:1,05,000

BASIC INFORMATION OF ROAD

DIVISION : KHULNA

DISTRICT : CHUADANGA

ROAD CODE	ROAD NAME	CREST WIDTH (m)	TOTAL LENGTH (Km)	SURFACE TYPE-WISE BREAK-UP (Km)				STRUCTURE		EXISTING GAP	
				EARTHEN	FLEXIBLE PAVEMENT (BC)	BRICK PAVEMENT (WBM/HBB/ BFS)	RIGID PAVEMENT (CC/RCC)	NUMBER	SPAN (m)	NUMBER	SPAN (m)
1	2	3	4	5	6	7	8	9	10	11	12

UPAZILA : DAMURHUDA

ROAD TYPE : UPAZILA ROAD

218312001	Damurhuda R&H - Karpasdanga	7.32	10.00	0.00	10.00	0.00	0.00	12	196.55	0	0.00
218312005	Darsona - Dingadah G.C (Damurhuda Portion)	6.60	2.71	0.00	2.71	0.00	0.00	2	6.25	0	0.00
218312006	Bhalaipur R&H - Bhogiratpur G.C-Gopalpur-Hematpur-Boalmari-Sadarapur-Muzibnagar Road.	5.60	19.35	7.74	11.39	0.22	0.00	18	55.83	0	0.00
218312007	Gakulkhali G.C - Bhogiratpur G.C	7.32	11.89	7.15	4.74	0.00	0.00	19	31.50	0	0.00
218312008	Damurhuda G.C - Bhogiratpur G.C	7.32	12.00	10.20	1.80	0.00	0.00	11	41.60	0	0.00
218312009	Memnagar RHD - Karpashdanga G.C via Buichitala	6.00	24.54	7.84	15.39	1.31	0.00	47	44.35	5	112.50
218312010	Natudha R&H - Jaganathapur G.C	7.32	2.70	0.00	2.70	0.00	0.00	3	7.20	0	0.00
218312011	Damurhuda G.C - Shubalpur- Karpashdanga G.C	3.05	8.94	0.15	4.39	4.40	0.00	11	10.16	1	180.00
UPAZILA ROAD TOTAL: 8 Nos. Road			92.13	33.09	53.11	5.93	0.00	123	393.44	6	292.50

ROAD TYPE : UNION ROAD

218313023	Karpashdanga Up- Jagonnathpur G.C	5.60	16.04	9.81	6.23	0.00	0.00	13	22.49	0	0.00
218313028	Gobindahuda Hat - Karpasdanga UP	4.97	16.78	16.78	0.00	0.00	0.00	11	6.93	0	0.00
218313029	Juranpur UP - Laxmipur Hat	4.64	14.78	5.98	8.80	0.00	0.00	22	15.89	0	0.00
218313031	Parkrisnopur Madna UP - Kuralgachhi UP	4.65	14.20	7.45	6.66	0.10	0.00	25	53.43	1	0.60
218313039	Damurhuda - Laxmipur Hat	4.87	10.33	9.85	0.00	0.48	0.00	11	13.76	0	0.00
218313041	Hawli UP-Darshana	4.00	3.97	2.47	1.50	0.00	0.00	2	9.63	0	0.00
218313056	Damurhuda GC- Alokdia Up via Pirpur	4.00	3.45	2.77	0.39	0.30	0.00	1	1.50	3	3.00
218313057	Damurhuda GC - Damurhuda Up	4.00	1.30	0.12	0.00	1.18	0.00	0	0.00	0	0.00
UNION ROAD TOTAL: 8 Nos. Road			80.85	55.22	23.57	2.06	0.00	85	123.63	4	3.60

ROAD TYPE : VILLAGE ROAD-A

218314001	Gopalpur Shishu Garden - Gopalpur Hannans House Rd.	3.50	2.02	2.02	0.00	0.00	0.00	1	1.70	2	2.50
218314002	Gopalpur Primary School - Daliarpur Road	4.70	2.01	2.01	0.00	0.00	0.00	0	0.00	2	1.60
218314003	Gopalpur Pakortola - Sandalkhali Road	4.30	1.56	1.56	0.00	0.00	0.00	1	0.85	0	0.00
218314005	Brishnupur Waliur Mondol,s House - Ayisudins House Rd.	4.35	1.77	1.77	0.00	0.00	0.00	0	0.00	2	1.20
218314006	Juranpur - Laxmipur Brishnupur Road	4.15	3.90	3.90	0.00	0.00	0.00	0	0.00	0	0.00
218314007	Jhoragacha - Kalabaria Road	5.35	1.94	1.94	0.00	0.00	0.00	5	5.50	2	7.00
218314008	Kalabari Math - Bhainara Pakortola Road	4.25	1.09	0.27	0.00	0.82	0.00	2	18.70	0	0.00
218314009	Notipota Pakortola - Zahangirs Shop Road	4.30	0.80	0.80	0.00	0.00	0.00	1	0.80	0	0.00
218314011	Kalibakri Pakur Tree - Gopalpur Road	5.00	2.50	2.50	0.00	0.00	0.00	0	0.00	0	0.00
218314012	Kalibakri - Chutipur road	4.00	2.80	2.80	0.00	0.00	0.00	0	0.00	2	4.00
218314015	Chitla Kadamtola - High School Road	5.35	1.31	1.31	0.00	0.00	0.00	1	1.00	5	5.10
218314016	Kushaghata R&H Road - Purapara HBB Road	4.70	1.06	1.06	0.00	0.00	0.00	1	0.50	2	2.50
218314017	Karimpur(Kalidashpur)- Paranjpur Road	6.00	2.33	2.33	0.00	0.00	0.00	3	2.70	0	0.00
218314020	Mukhtarpur Kanglakhali Math - Purankuthi Road.	3.80	1.85	1.85	0.00	0.00	0.00	1	1.20	0	0.00
218314021	Loknathpur R&H Road - Darsona Diangadah Road	4.40	2.37	2.37	0.00	0.00	0.00	3	2.15	1	0.60
218314024	Dugugi Family Planing Center - Gobindopur Road	4.40	3.55	3.55	0.00	0.00	0.00	2	12.05	2	1.60
218314025	Howli Eidgah - Shaikpara R&H Road	4.50	1.60	1.50	0.00	0.10	0.00	2	1.70	4	6.60
218314026	Nuton Bastupur - Raghunathpur Rd.	5.00	2.02	2.02	0.00	0.00	0.00	2	2.05	1	1.50
218314028	Jayrampur Battola Pry. School - Uktya Road	4.70	2.95	2.65	0.00	0.30	0.00	0	0.00	4	3.10
218314030	Shubalpur Ferry Ghat - Golaidari Ferryghat	4.75	4.37	4.22	0.00	0.15	0.00	4	2.55	2	1.20
218314031	Raghunathpur Math - New Bastupur	4.40	1.94	1.94	0.00	0.00	0.00	1	1.65	0	0.00
218314033	Darsona LSD Road - Darsona Sweeper Para Road	5.00	2.53	0.00	0.00	2.53	0.00	5	7.10	0	0.00
218314036	Pirpurkullah Armans House - Sodabari Thakurpur	5.00	3.02	3.02	0.00	0.00	0.00	2	2.00	0	0.00
218314040	Aramdanga Pakur Tree - Kutubpur Graveyard Mosque Road	4.75	3.94	3.94	0.00	0.00	0.00	0	0.00	4	2.35
218314041	Natudah Boalmari - Hudapara Chaara Pukur tree Rd.	4.95	4.44	4.44	0.00	0.00	0.00	1	1.50	0	0.00
218314044	Natuadah - Pachim Mohajanpur Rd.	5.10	1.50	1.50	0.00	0.00	0.00	0	0.00	1	1.00

BASIC INFORMATION OF ROAD

DIVISION : KHULNA

DISTRICT : CHUADANGA

ROAD CODE	ROAD NAME	CREST WIDTH (m)	TOTAL LENGTH (Km)	SURFACE TYPE-WISE BREAK-UP (Km)				STRUCTURE		EXISTING GAP	
				EARTHEN	FLEXIBLE PAVEMENT (BC)	BRICK PAVEMENT (WBM/HBB/BFS)	RIGID PAVEMENT (CC/RCC)	NUMBER	SPAN (m)	NUMBER	SPAN (m)
1	2	3	4	5	6	7	8	9	10	11	12
218314045	Sarabari - Choto Boldia Tematha Rd	5.10	1.30	1.30	0.00	0.00	0.00	1	0.60	2	3.90
218314046	Zirat - Modna A.Karim,s House Rd	4.60	2.70	2.70	0.00	0.00	0.00	4	3.00	1	0.60
218314048	Osmanpur - Buchitala Karpasdanga Rd	4.30	2.62	2.62	0.00	0.00	0.00	1	1.20	1	0.60
218314050	Hudapara - Joypur Rd.	4.80	1.08	1.08	0.00	0.00	0.00	0	0.00	2	2.00
218314051	Dalairpur - Darbashpur Rd.	5.50	0.50	0.50	0.00	0.00	0.00	1	3.00	0	0.00
218314052	Parkrisnopur - Jhajanganga	5.75	6.36	6.36	0.00	0.00	0.00	0	0.00	0	0.00
218314053	Madna - Hoybadpur More	4.55	2.26	1.61	0.00	0.65	0.00	0	0.00	0	0.00
218314054	Zirat - Parkrisnopur	4.27	2.57	2.57	0.00	0.00	0.00	0	0.00	0	0.00
218314055	Ramnagar Pry. School - Zirat Ferryghat	2.50	0.94	0.00	0.00	0.94	0.00	0	0.00	0	0.00
218314056	Madna - Chandipur	4.25	1.50	1.50	0.00	0.00	0.00	0	0.00	0	0.00
218314058	Moaktarpur - Hogoldanga FRB	3.80	1.57	1.57	0.00	0.00	0.00	0	0.00	0	0.00
218314059	Loximipur Gravarad - Gopalpur Ibrahimpur Rd.	4.50	2.38	2.38	0.00	0.00	0.00	0	0.00	0	0.00
218314060	Kunia Ferryghat - Chandpur Dhannaghata	4.60	1.21	1.21	0.00	0.00	0.00	0	0.00	0	0.00
218314061	Pirpurkullah - Shihnagar via Boyra	4.85	6.07	6.07	0.00	0.00	0.00	0	0.00	0	0.00
218314062	Gokulkhali - Mojlshpur	4.70	1.88	1.88	0.00	0.00	0.00	0	0.00	0	0.00
218314063	Satiantala Math - Mohajonpur	5.50	4.75	4.75	0.00	0.00	0.00	0	0.00	0	0.00
218314064	Montaz Master House- Mohommad Ali's Godown Rd.	4.00	0.57	0.00	0.00	0.57	0.00	0	0.00	0	0.00
218314065	Chandrabas-Chanal's Road Boattala via Dr. Azizu Hoque House Rd.	4.00	2.00	2.00	0.00	0.00	0.00	0	0.00	0	0.00
218314066	Damurhuda Brac More-Upazila More Road.	4.00	1.80	0.00	1.80	0.00	0.00	0	0.00	0	0.00
218314067	Damurhuda Bus Stand- Ashar Ali's House Road.	4.00	0.93	0.13	0.42	0.38	0.00	0	0.00	0	0.00
218314068	Kushaghata- Purapara R&H Road.	4.00	3.70	3.70	0.00	0.00	0.00	0	0.00	0	0.00
218314069	Durgapur RHD - Sadabari	4.35	2.35	1.13	1.02	0.20	0.00	20	25.90	12	8.00
218314070	Barobaldia Bazar - Chandipur Via Sarabaria	5.15	5.20	0.00	5.20	0.00	0.00	15	23.00	3	1.50
218314071	Khordo Protabpur - Shubalpur Ferryghat	5.50	4.60	3.00	1.60	0.00	0.00	1	2.40	4	2.50
218314072	Loknat hpur R&H - Shubalpur Ferry Ghat	5.40	5.38	0.00	5.38	0.00	0.00	10	14.53	0	0.00
218314073	Loknathpur R&H - Darsona Puraton Bazar	4.60	3.55	0.00	0.45	3.10	0.00	10	9.40	0	0.00
218314075	Chandra Frb -Kanidanga	3.90	7.35	7.35	0.00	0.00	0.00	1	0.70	6	6.00
218314076	Jhaphapi Bridge - Hogoldanga FRB	4.00	3.80	3.37	0.00	0.43	0.00	4	7.00	1	1.00
218314077	Kurulgachi RHD - Buchitala hat	4.40	4.73	0.00	4.73	0.00	0.00	6	14.80	6	4.30
218314078	Khordo Protabpur RHD - Madna	4.50	2.94	0.50	0.00	2.44	0.00	3	2.10	3	1.80
218314079	Khoerdoprotabpur RHD - Zirat Ferry ghat	4.25	3.10	3.10	0.00	0.00	0.00	1	1.85	4	3.20
218314080	Hemayetpur Bazar - Boalmari FRB	5.00	3.35	3.35	0.00	0.00	0.00	2	86.00	5	5.60
218314081	Kanaidanga FRB - Kunia Ferryghat	4.87	4.95	4.95	0.00	0.00	0.00	2	3.70	3	1.80
218314082	Purapara RHD -Bishnapur	4.87	2.00	0.20	0.00	1.80	0.00	7	10.25	6	3.90
218314083	Dugdugi hat -Dhasto	4.55	3.00	1.50	1.50	0.00	0.00	4	8.05	2	1.20
218314084	Loaknathpur RHD - Golaidari Ferryghat	4.35	3.28	0.52	2.76	0.00	0.00	1	0.45	5	3.80
218314085	Muktarpur FRB - Kunia Ferryghat	4.87	1.05	1.05	0.00	0.00	0.00	1	2.70	1	0.60
218314086	Gopalpur FRB - Ibrahimpur hat	4.50	4.32	4.32	0.00	0.00	0.00	4	10.75	0	0.00
218314087	Charulia - Dulalnagar Ferryghat	3.10	1.50	1.50	0.00	0.00	0.00	1	2.60	4	4.00
218314088	Notipota Ejaytola FRB - Khatalpara Ferryghat	4.20	2.15	2.15	0.00	0.00	0.00	1	0.90	4	4.00
218314089	Bhogiratpur - Sutipur FRB	4.00	3.85	3.85	0.00	0.00	0.00	2	2.10	5	5.00
218314090	Darshana Bus Stand - Checkpost	3.66	3.80	0.00	3.80	0.00	0.00	0	0.00	0	0.00
218314091	Uzirpur R&H -Gaid Ghat Rail Station Rd.	4.00	3.45	0.36	0.94	2.15	0.00	0	0.00	0	0.00
218314092	Fokir Para R&H -Damurhuda Brack More R&H Road.	4.00	5.70	4.95	0.00	0.75	0.00	0	0.00	0	0.00
218314093	Talsari R&H -Horirampur.	4.30	2.78	1.03	1.75	0.00	0.00	0	0.00	0	0.00
218314094	Hogoldanga-Hatibhanga Road	4.30	2.95	2.95	0.00	0.00	0.00	0	0.00	0	0.00
218314095	Chandrabass-Satiantala Road	4.20	4.05	4.05	0.00	0.00	0.00	0	0.00	0	0.00
218314096	Purapara R&H -Bisnopur ghat Road	4.10	1.75	1.75	0.00	0.00	0.00	0	0.00	0	0.00
218314097	Joyrampur khataltala R&H-Joyrampue hat Road	4.70	2.35	0.50	1.85	0.00	0.00	0	0.00	0	0.00
218314098	Notipota Gajontala FRB-DulanagarFerryghat Road	3.20	1.50	1.50	0.00	0.00	0.00	0	0.00	0	0.00
218314099	Damurhuda R&H-Damurhuda puratan bazar Road	4.00	1.12	1.12	0.00	0.00	0.00	0	0.00	0	0.00
218314100	Boalmari-Kanidaga Road	4.30	6.92	6.92	0.00	0.00	0.00	0	0.00	0	0.00
218314101	Kutubpur-Munshapur Road	4.90	2.50	0.00	2.50	0.00	0.00	3	2.76	0	0.00
218314102	Munshapur village-Munshapur Math	3.90	1.10	0.60	0.50	0.00	0.00	3	2.16	0	0.00
218314103	DewliBadonpur Eidgha-Kamarpur Kathakhali Road	5.40	5.41	5.41	0.00	0.00	0.00	0	0.00	0	0.00
218314104	Damurhuda -Karpasdanga UP	4.87	10.77	9.69	0.00	1.08	0.00	3	5.90	2	1.20
218314106	Chandpur R&H -Sharabari Rd.	3.00	1.25	1.25	0.00	0.00	0.00	2	1.60	0	0.00

BASIC INFORMATION OF ROAD

DIVISION : KHULNA

DISTRICT : CHUADANGA

ROAD CODE	ROAD NAME	CREST WIDTH (m)	TOTAL LENGTH (Km)	SURFACE TYPE-WISE BREAK-UP (Km)				STRUCTURE		EXISTING GAP		
				EARTHEN	FLEXIBLE PAVEMENT (BC)	BRICK PAVEMENT (WBM/HBB/BFS)	RIGID PAVEMENT (CC/RCC)	NUMBER	SPAN (m)	NUMBER	SPAN (m)	
1	2	3	4	5	6	7	8	9	10	11	12	
218314107	Buinchatala Tematha-Aramdanga via Thakurpur Pirpurkullah Rd.	4.00	9.58	2.62	6.96	0.00	0.00	7	5.80	0	0.00	
218314109	Tarinipur-Bastapur Math Rd.	3.66	2.80	2.80	0.00	0.00	0.00	0	0.00	0	0.00	
218314110	Joitampur Hazipara-Madrasha Rd.	3.20	1.25	1.25	0.00	0.00	0.00	0	0.00	0	0.00	
218314111	Baradi Thamatha Kamarpara Rd.	3.05	2.00	2.00	0.00	0.00	0.00	2	1.20	0	0.00	
218314112	Barabaldia Bazar-Abubakar House Rd.	3.05	1.15	1.15	0.00	0.00	0.00	1	0.60	0	0.00	
218314113	Sultanpur Mosque-Rayhan House	3.00	0.75	0.75	0.00	0.00	0.00	0	0.00	0	0.00	
218314114	Sultanpur Azamali shope- Ali House	3.00	0.75	0.75	0.00	0.00	0.00	0	0.00	0	0.00	
218314115	Modna Golam Rasul House- Abulkalam House Rd.	3.00	0.85	0.85	0.00	0.00	0.00	0	0.00	0	0.00	
218314116	Modna Azimuddin Kamer house-Abul Kalam House Rd.	3.20	1.65	1.65	0.00	0.00	0.00	1	0.60	0	0.00	
218314117	Chaighoria Katted House-Chaighoria Boring Rd.	3.40	2.65	2.65	0.00	0.00	0.00	2	1.20	0	0.00	
218314118	Chotobaldia Thamatha-Chotobaldia School Rd.	4.20	0.90	0.65	0.05	0.20	0.00	2	0.60	0	0.00	
218314119	Buichatala Khalpara Mosque-Harishcandra Thamatha Rd.	3.66	1.00	1.00	0.00	0.00	0.00	1	1.00	0	0.00	
218314120	Durghapur R&H - Dhanghara Rd.	4.20	1.05	0.75	0.00	0.30	0.00	2	1.20	0	0.00	
218314121	Protampur R&H -Kudach Godown Rd.	3.00	0.85	0.85	0.00	0.00	0.00	0	0.00	0	0.00	
218314122	Kuralgachi post office-Kuralgachi up Rd.	4.00	1.42	1.32	0.00	0.10	0.00	0	0.00	0	0.00	
218314123	Danghara R&H-Mistripara Rd.	3.00	0.85	0.70	0.00	0.15	0.00	0	0.00	0	0.00	
218314124	Kuralgachi Pukurpar Molik House-Sukur Ali House Rd.	3.00	1.08	1.08	0.00	0.00	0.00	0	0.00	0	0.00	
218314125	Amdanga Gram-Rayshabill Rd.	3.90	0.95	0.95	0.00	0.00	0.00	0	0.00	0	0.00	
218314126	Araipota bill-Jirat P. School Rd.	3.50	2.15	2.15	0.00	0.00	0.00	2	2.10	0	0.00	
218314127	Aramdanga Hannan House Rd.	3.00	0.45	0.00	0.00	0.45	0.00	0	0.00	0	0.00	
218314128	Aramdanga Nasir House-Muchi battatala Rd.	3.60	0.75	0.75	0.00	0.00	0.00	0	0.00	0	0.00	
218314129	Kutabpur Nazrul House-Boyra Rd.	4.20	2.50	2.40	0.00	0.10	0.00	0	0.00	0	0.00	
218314130	Kotubpur Zamir Halshan House-Munshepur pry school Rd.	4.20	0.55	0.55	0.00	0.00	0.00	0	0.00	0	0.00	
218314131	ShibnagarGovt pry school-Shibnagar graveyard Rd.	4.20	0.80	0.80	0.00	0.00	0.00	0	0.00	0	0.00	
218314132	Shibnagar Sahabuddin House-Faglibagan Rd.	3.70	1.55	1.55	0.00	0.00	0.00	0	0.00	0	0.00	
218314133	Kotubpur Korban Bahadur House-Eidgha Rd.	3.50	0.80	0.80	0.00	0.00	0.00	0	0.00	0	0.00	
218314134	Kotubpur Nashir Master house-Jahagpota Rd.	3.50	1.50	1.50	0.00	0.00	0.00	0	0.00	0	0.00	
218314135	Dudgi Hat-Joyrampur Kataltala via Taranipur Rd.	4.50	2.30	2.15	0.00	0.15	0.00	3	8.20	0	0.00	
218314136	Joyrampur Chouduri para- C&B Rd.	3.00	1.00	1.00	0.00	0.00	0.00	0	0.00	0	0.00	
218314137	Loknathpur Bus stand-Rustom House Rd.	3.00	0.75	0.75	0.00	0.00	0.00	0	0.00	0	0.00	
218314138	Loknathpur R&H-Ruhulamin House rd.	3.00	1.00	1.00	0.00	0.00	0.00	0	0.00	0	0.00	
218314139	Loknathpur Bishashpara-Mohiuddin House Rd.	3.00	1.00	1.00	0.00	0.00	0.00	1	0.60	0	0.00	
218314140	Joirampur Rail Station-Ukto Rd.	4.50	1.15	0.95	0.20	0.00	0.00	1	0.60	0	0.00	
218314141	Joyrampur Hagipara Bottatala-Noudapara Rd.	4.20	1.15	0.78	0.00	0.37	0.00	0	0.00	0	0.00	
218314142	Joyrampur Hazi para-school Rd.	3.50	1.75	1.35	0.00	0.40	0.00	0	0.00	0	0.00	
218314143	Natun Houli Aziz Mllikhouse-Anser house Rd.	3.00	0.70	0.70	0.00	0.00	0.00	0	0.00	0	0.00	
218314144	Damurhuda Abdul Wadud shah Collage to Ujirpur Shkerpara Road	3.50	3.75	3.75	0.00	0.00	0.00	0	0.00	0	0.00	
218314145	Ujirpur R & H - Ujirpur Khaliphapara via Khaspara	3.50	5.55	2.80	0.00	2.75	0.00	2	1.20	0	0.00	
218314146	Ujirpur Dhigirpara - Ghaideghat road.	3.30	2.10	2.10	0.00	0.00	0.00	0	0.00	0	0.00	
218314147	Fokirpara - Dashpara.	3.10	1.00	1.00	0.00	0.00	0.00	0	0.00	0	0.00	
218314148	Purapara R & H - Damurhuda Kha para via Sorderpara.	3.32	1.75	1.70	0.00	0.05	0.00	0	0.00	0	0.00	
218314149	Ruhul amin Ponds - Begopara,	3.40	1.00	1.00	0.00	0.00	0.00	0	0.00	0	0.00	
218314150	Gobandahuda hat - Chitla Shatter house road.	3.40	1.25	1.25	0.00	0.00	0.00	0	0.00	0	0.00	
218314151	Dewily math - Patachura High School.	4.20	2.75	2.75	0.00	0.00	0.00	0	0.00	0	0.00	
218314152	Dewily - Chitla Hospital via Per Damurhuda.	4.20	2.75	2.58	0.00	0.18	0.00	0	0.00	0	0.00	
218314153	Bnotipotal Jangir house - Uttarpara road	3.50	1.00	1.00	0.00	0.00	0.00	0	0.00	0	0.00	
218314154	Hogoldanga Ajyel House - Hativhanga road	3.66	2.75	2.75	0.00	0.00	0.00	0	0.00	0	0.00	
218314155	Hathivhanga math - Hogoldanga	3.50	1.50	1.50	0.00	0.00	0.00	0	0.00	0	0.00	
218314156	Gojontala - Moragang.	3.50	1.60	1.60	0.00	0.00	0.00	0	0.00	0	0.00	
218314157	Bhagirathpur Rob House - Bakibillaha shope	3.20	0.80	0.80	0.00	0.00	0.00	0	0.00	0	0.00	
218314158	Kunia Ghat - Kanidanga.	3.66	4.00	4.00	0.00	0.00	0.00	0	0.00	0	0.00	
VILLAGE ROAD-A TOTAL: 134 Nos. Road				326.64	259.64	43.41	23.59	0.00	179	340.00	118	108.35

BASIC INFORMATION OF ROAD

DIVISION : KHULNA

DISTRICT : CHUADANGA

ROAD CODE	ROAD NAME	CREST WIDTH (m)	TOTAL LENGTH (Km)	SURFACE TYPE-WISE BREAK-UP (Km)				STRUCTURE		EXISTING GAP	
				EARTHEN	FLEXIBLE PAVEMENT (BC)	BRICK PAVEMENT (WBM/HBB/BFS)	RIGID PAVEMENT (CC/RCC)	NUMBER	SPAN (m)	NUMBER	SPAN (m)
1	2	3	4	5	6	7	8	9	10	11	12

ROAD TYPE : VILLAGE ROAD-B

218315001	Kalabaria Mohiuddin,s House - A.Hamid,s Land Road	3.55	0.88	0.88	0.00	0.00	0.00	1	0.70	0	0.00
218315002	Kalabaria Masud Muster,s House - West Para Road	4.75	0.67	0.67	0.00	0.00	0.00	0	0.00	0	0.00
218315003	Gopalpur Pri.School - Gopalpur Dalka Ghat Rd.	4.00	0.64	0.64	0.00	0.00	0.00	1	0.85	0	0.00
218315004	Daliarpur A.Karim House - A.Rahim,s House Rd	4.15	0.48	0.48	0.00	0.00	0.00	1	0.30	2	1.20
218315005	Chutipur Graveyard - Dalka Beel Road	1.55	1.01	1.01	0.00	0.00	0.00	2	2.30	2	7.00
218315006	Luxmipur - Moragang,s Bridge Road	4.35	2.95	2.95	0.00	0.00	0.00	0	0.00	0	0.00
218315007	Luxmipur Anwar cycle Store - Habib shallow Machine road	4.60	2.49	2.49	0.00	0.00	0.00	0	0.00	0	0.00
218315008	Luxmipur Tuks Rice Mill - Graveyard Road	4.85	1.05	1.05	0.00	0.00	0.00	0	0.00	0	0.00
218315009	Bishnupur Mader Mohammed House - Bashirddin House road	4.00	0.55	0.55	0.00	0.00	0.00	0	0.00	0	0.00
218315010	Ibrahimpur Mohiuddin House - Dilip,s House Road	4.45	1.02	1.02	0.00	0.00	0.00	0	0.00	0	0.00
218315012	Gokulkhali Bhogirotpur - Bhogirotpur Road	1.45	1.53	1.53	0.00	0.00	0.00	1	1.00	0	0.00
218315013	Chutipur Husug Para-Dalka Beel Road	5.50	0.75	0.75	0.00	0.00	0.00	0	0.00	2	8.00
218315014	Bhogirotpur Family Planing Centre-Ranjon,s House	4.55	0.75	0.75	0.00	0.00	0.00	0	0.00	0	0.00
218315015	Chutipur Kurnitola More-Zahirul,s House Road	4.80	0.63	0.63	0.00	0.00	0.00	0	0.00	1	1.00
218315016	Chutipur Mosque-Football Field/Edgaon Road	3.00	0.47	0.47	0.00	0.00	0.00	0	0.00	0	0.00
218315017	Hogoldanga Hatibhanga Road-Muterpur Math Road	4.35	1.50	1.50	0.00	0.00	0.00	0	0.00	0	0.00
218315018	Chutipur Kesmot,s House - Chutipur Club Road.	4.75	0.90	0.90	0.00	0.00	0.00	0	0.00	0	0.00
218315019	Fakirpara R&H Road-Dashpara Road	4.50	0.96	0.96	0.00	0.00	0.00	2	1.55	3	1.80
218315020	Uzirpur - Gaidghat Road	4.75	2.06	2.06	0.00	0.00	0.00	1	1.00	3	3.00
218315021	Damurhuda Bus Stand-Azahar ali,s House	4.00	1.03	1.03	0.00	0.00	0.00	1	1.00	1	0.70
218315023	Gobindopur - CARE Road	4.45	1.00	1.00	0.00	0.00	0.00	1	0.45	2	1.60
218315024	Napitkhali Pry. School - Chittla Eidgaon Road	6.05	1.90	1.90	0.00	0.00	0.00	0	0.00	0	0.00
218315025	Badonpur Eidgaon - GobindohudaPty. School	4.65	3.68	3.68	0.00	0.00	0.00	0	0.00	0	0.00
218315030	Shubalpur Maktib - Quddus House Road	3.45	0.87	0.87	0.00	0.00	0.00	2	1.60	0	0.00
218315031	Prodyut,s House - Christian,s Graveyard Road	0.65	0.65	0.65	0.00	0.00	0.00	1	0.45	0	0.00
218315032	Noor Mohammeds House - Talpukur Road	4.00	1.99	1.99	0.00	0.00	0.00	1	1.10	3	4.00
218315033	Boyra Kopnir Khal - Thakurpur Graveyard Road	3.85	2.53	2.53	0.00	0.00	0.00	0	0.00	0	0.00
218315034	Boyra Box Culvert - Karpashdanga Jagnathpur Road	4.25	1.31	1.31	0.00	0.00	0.00	1	1.60	0	0.00
218315035	Jahajpota Pakur Tree - Jahajpota Bridge Road	4.55	1.37	1.37	0.00	0.00	0.00	3	18.50	3	3.00
218315036	Shibnagar Palm Tree - Shibnagar Colonee Road	4.00	1.99	1.99	0.00	0.00	0.00	1	1.00	0	0.00
218315037	Fakirkhali Lashkar Godown - Karpashdanga Road	4.65	1.94	1.94	0.00	0.00	0.00	4	1.80	4	3.45
218315038	Thakurpur Mansurs House - Thakurpur Graveyard Road	4.00	1.18	1.18	0.00	0.00	0.00	0	0.00	3	4.45
218315040	Kanaidanga Abu Mandol House - Batkemari Road	5.50	1.10	1.10	0.00	0.00	0.00	0	0.00	0	0.00
218315041	Harirampur Cycle Store - Harirampur DTW No.2 Road	5.00	2.83	2.83	0.00	0.00	0.00	0	0.00	0	0.00
218315043	Sarabaria Graveyard - Shaitkhali	4.80	0.90	0.90	0.00	0.00	0.00	2	6.95	2	1.20
218315044	Jagonathpur - Kedargonj Rd	6.00	0.90	0.90	0.00	0.00	0.00	1	0.60	0	0.00
218315046	Loknathpur Subul Rd. - Golaidiri Ferryghat	5.00	0.33	0.33	0.00	0.00	0.00	0	0.00	0	0.00
218315047	Horish Chandrapur - Abdul Jalil Shatkhali Rd.	4.25	1.74	1.74	0.00	0.00	0.00	0	0.00	0	0.00
218315048	Madna A. Gafur House - Graveyard Rd.	4.25	0.96	0.96	0.00	0.00	0.00	0	0.00	0	0.00
218315049	Sarabaria House of Mullah Box - A. Wahed House	4.25	0.84	0.84	0.00	0.00	0.00	0	0.00	0	0.00
218315050	Howli FRB - Joyrampur Baruipara	4.25	4.92	4.92	0.00	0.00	0.00	0	0.00	0	0.00
218315051	Barack More - Ruhul Amin Pond	4.90	0.75	0.75	0.00	0.00	0.00	0	0.00	0	0.00
218315052	Karpashdanga Grave yard - Custom house via Dr. Mahbub's Hous	4.70	0.59	0.00	0.59	0.00	0.00	0	0.00	0	0.00
218315053	Karpasdanga Losker Ali House- Fakir khali via Dr. Mohbath House Road.	4.00	2.23	0.00	2.23	0.00	0.00	0	0.00	0	0.00
218315054	Joyrampur R&D-Joyrampur Road	4.70	1.76	0.00	1.69	0.07	0.00	3	1.65	0	0.00
218315055	DurgapurR&h-Dhparia F.R.B Road	3.90	3.20	3.20	0.00	0.00	0.00	0	0.00	0	0.00
218315056	Ibrhimpur Bishu mia House - Akber house.	3.00	0.50	0.50	0.00	0.00	0.00	0	0.00	0	0.00
218315057	Kulbila Juraghata math road	3.00	2.50	2.50	0.00	0.00	0.00	0	0.00	0	0.00
218315058	Ibrahimpur Akber house to Julu house	3.00	1.00	1.00	0.00	0.00	0.00	0	0.00	0	0.00
218315059	Bisnapur Land office to Dhudu mondal house	3.20	2.90	2.90	0.00	0.00	0.00	0	0.00	0	0.00
218315060	Bisnapur Romjan house to Mofijul house.	3.40	1.40	1.40	0.00	0.00	0.00	0	0.00	0	0.00
218315061	Gopinathpur - Bhaymara Bridge Road.	3.40	2.50	2.50	0.00	0.00	0.00	0	0.00	0	0.00
218315062	Bhalipur FRB - Bhogirath FRB road.	4.20	1.60	1.60	0.00	0.00	0.00	0	0.00	0	0.00

BASIC INFORMATION OF ROAD

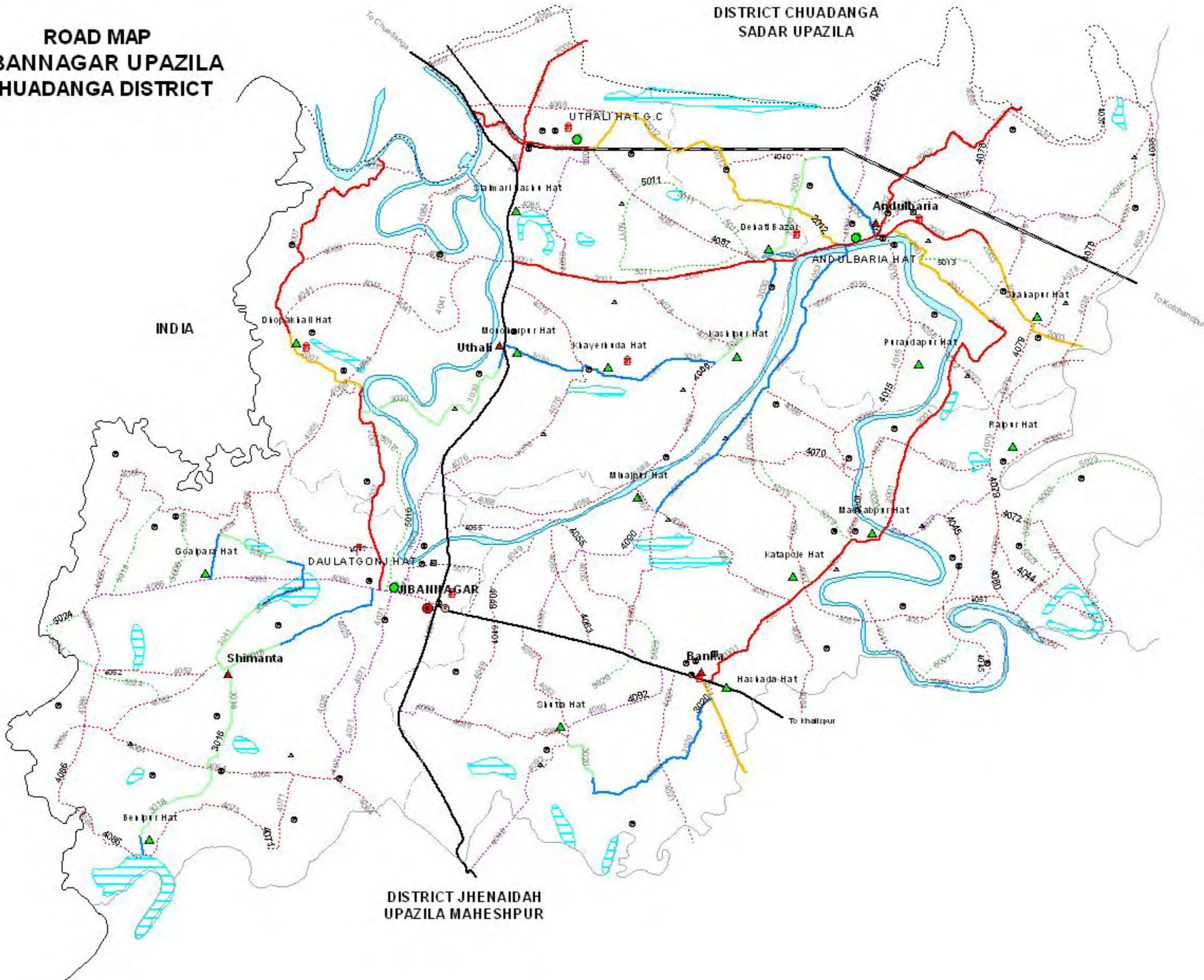
DIVISION : KHULNA

DISTRICT : CHUADANGA

ROAD CODE	ROAD NAME	CREST WIDTH (m)	TOTAL LENGTH (Km)	SURFACE TYPE-WISE BREAKE-UP (Km)				STRUCTURE		EXISTING GAP		
				EARTHEN	FLEXIBLE PAVEMENT (BC)	BRICK PAVEMENT (WBM/HBB/BFS)	RIGID PAVEMENT (CC/RCC)	NUMBER	SPAN (m)	NUMBER	SPAN (m)	
1	2	3	4	5	6	7	8	9	10	11	12	
218315063	Gopalpur Muchipara - J-m-e Mosque	3.50	0.70	0.70	0.00	0.00	0.00	0	0.00	0	0.00	
218315064	Gopalpur Panumalitha land - Eidghan road.	3.00	0.50	0.50	0.00	0.00	0.00	0	0.00	0	0.00	
218315065	Juranmpur Northpara - Mosaref House.	3.20	1.75	1.75	0.00	0.00	0.00	0	0.00	0	0.00	
218315066	Ibrahimpur more - Bhaymara Pakurtala road.	4.00	3.00	3.00	0.00	0.00	0.00	0	0.00	0	0.00	
VILLAGE ROAD-B TOTAL: 57 Nos. Road				84.13	79.55	4.51	0.07	0.00	30	44.40	31	40.40
DAMURHUDA UPAZILA TOTAL: 207 Nos. Road				583.75	427.50	124.60	31.66	0.00	417	901.47	159	444.85

ROAD MAP JIBANNAGAR UPAZILA CHUADANGA DISTRICT

DISTRICT CHUADANGA SADAR UPAZILA



LEGEND

- Administrative Boundary**
- International Boundary
 - District Boundary
 - Upazila Boundary
 - Union Boundary
 - Municipal Boundary

- Administrative HQs**
- District HQ
 - Upazila HQ
 - ▲ Union HQ

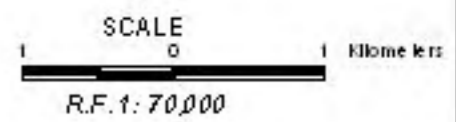
- Physical Infrastructures**
- National Highways
 - Regional Highways
 - Zila Road
 - Upazila Road (Pucca)
 - Upazila Road (Katcha)
 - Union Road (Pucca)
 - Union Road (Katcha)
 - Village Road A (Pucca)
 - Village Road A (Katcha)
 - Village Road B (Pucca)
 - Village Road B (Katcha)
 - Paurashava Road
 - Railway Network
 - Embankment
 - Telecommunication Line
 - Power Transmission Line

- Natural Features**
- Wide River
 - Water Bodies
 - Sandy Area
 - Khal
 - Forest
 - Hill

- Socio-Economic Infrastructures**
- Growth Centre
 - ▲ Small Hat/Bazar
 - Police Station
 - Upazila Health Complex
 - Family welfare Centre
 - Community Clinic
 - Post Office
 - College
 - High School
 - Primary School
 - Madrasa
 - ▲ Mosque

Compiled from: LGED Upazila Base Maps, 1996-99, London TR 1999
GPS Survey 1999 and Field Checking in November 2004.
Projection: Lambert's Conformal Conic.

PREPARED BY: GIS UNIT
LOCAL GOVERNMENT ENGINEERING DEPARTMENT



INDIA

DISTRICT JHENAI DAH
UPAZILA KOTCHANDPUR

DISTRICT JHENAI DAH
UPAZILA MAHESHPUR

BASIC INFORMATION OF ROAD

DIVISION : KHULNA

DISTRICT : CHUADANGA

ROAD CODE	ROAD NAME	CREST WIDTH (m)	TOTAL LENGTH (Km)	SURFACE TYPE-WISE BREAK-UP (Km)				STRUCTURE		EXISTING GAP	
				EARTHEN	FLEXIBLE PAVEMENT (BC)	BRICK PAVEMENT (WBM/HBB/BFS)	RIGID PAVEMENT (CC/RCC)	NUMBER	SPAN (m)	NUMBER	SPAN (m)
1	2	3	4	5	6	7	8	9	10	11	12

UPAZILA : JIBANNAGAR

ROAD TYPE : UPAZILA ROAD

218552001	Sontoshpur R&H - Hashada R&H via Andulbaria GC. (UZR #502)	7.28	18.98	2.50	8.15	8.33	0.00	25	77.81	0	0.00	
218552002	Andulbaria GC - Badargonj R&H	7.20	4.19	0.00	4.19	0.00	0.00	6	12.42	0	0.00	
218552003	Andulbaria GC - Sabdalpur GC.	5.00	4.64	2.14	2.50	0.00	0.00	4	5.35	0	0.00	
218552005	Uthali R&H - Hizalgari GC.	4.00	2.18	0.00	0.64	1.54	0.00	2	4.60	0	0.00	
218552007	Daulatgonj GC - Akundabaria R&H.	5.50	12.40	4.48	3.84	4.09	0.00	25	41.28	0	0.00	
218552011	Hashada R&H - Jalilpur GC.	4.50	1.79	1.79	0.00	0.00	0.00	1	0.38	1	1.00	
218552012	Uthali R&H(Mollabari) - Andulbaria GC.	3.75	7.88	5.71	1.37	0.80	0.00	16	15.88	0	0.00	
UPAZILA ROAD TOTAL: 7 Nos. Road				52.06	16.62	20.69	14.76	0.00	79	157.72	1	1.00

ROAD TYPE : UNION ROAD

218553018	Jibannagar - Shimanta UP - Benipur Hat.	4.50	7.55	4.33	3.00	0.22	0.00	6	24.00	3	3.80	
218553020	Sutiahat-Banka UP	4.50	4.36	0.91	3.45	0.00	0.00	7	6.76	1	1.00	
218553030	Dhopakhali Hat - Uthali UP - Andulbaria GC.	4.00	14.20	6.72	5.42	2.06	0.00	18	60.35	0	0.00	
218553041	Shimanta UP - Goalpara Hat	4.90	5.10	1.33	2.60	1.17	0.00	12	13.80	0	0.00	
218553053	Minajpurhat- Andulbaria UP	4.00	6.30	0.00	6.30	0.00	0.00	5	5.80	0	0.00	
UNION ROAD TOTAL: 5 Nos. Road				37.51	13.29	20.77	3.45	0.00	48	110.71	4	4.80

ROAD TYPE : VILLAGE ROAD-A

218554015	Purandarapur - Nischantapur	4.44	5.85	5.85	0.00	0.00	0.00	0	0.00	1	0.60
218554021	Panarasoti Bhanga Bridge - Tarinibash	4.48	3.80	3.80	0.00	0.00	0.00	2	2.96	0	0.00
218554022	Nedhikundu - Barandi GCCR.	5.00	2.50	2.50	0.00	0.00	0.00	1	1.00	0	0.00
218554025	Naryanpur - Gangadashpur	4.87	2.90	1.60	1.30	0.00	0.00	1	0.38	0	0.00
218554035	Rotirampur Bridge - Shingnagar Rd.	3.50	1.30	1.30	0.00	0.00	0.00	3	2.10	0	0.00
218554036	Andulbaria Kha para - Bazdia Rd.	3.40	2.20	2.20	0.00	0.00	0.00	1	0.60	0	0.00
218554037	Pankasostitola - bazdia Rd.	3.80	6.00	6.00	0.00	0.00	0.00	4	5.00	0	0.00
218554038	Panka - Ghogrigachi - Choksilinda	3.60	4.80	4.80	0.00	0.00	0.00	2	3.60	5	5.00
218554039	Biddadharpur - Kubragari Rd.	3.30	1.40	1.40	0.00	0.00	0.00	1	2.00	3	3.00
218554040	Domuria - Harda Station Rd.	3.60	1.50	1.50	0.00	0.00	0.00	3	3.10	0	0.00
218554041	Sontoshpur - Madhobkhali Rd.	3.80	4.65	4.65	0.00	0.00	0.00	3	4.50	2	2.00
218554043	Krishnopur - Shaibkhali Rd.	3.50	1.70	1.70	0.00	0.00	0.00	4	3.20	1	1.00
218554044	Marufdha more - Dholmari Rd.	3.00	2.60	2.60	0.00	0.00	0.00	2	1.20	1	7.00
218554045	Balirhuda - Notunchakla Rd.	3.40	6.85	6.85	0.00	0.00	0.00	6	7.80	3	3.00
218554047	Gopalnagar Thana more - Goyespur Rd.	4.00	2.75	2.75	0.00	0.00	0.00	5	6.30	0	0.00
218554048	Umapur - Goyespur Rd.	3.50	1.80	1.80	0.00	0.00	0.00	0	0.00	3	3.00
218554049	Tatulia - Banka Bhanga Bridge .	3.30	3.65	3.65	0.00	0.00	0.00	4	4.35	1	1.00
218554052	Madenipur Battala - Shakharia road.	3.00	2.85	2.85	0.00	0.00	0.00	1	3.00	4	7.80
218554053	Uthali R&H more - Begumpur Rd.	3.50	2.00	2.00	0.00	0.00	0.00	1	1.00	0	0.00
218554054	Goyespur Primary School - Goyespur B.O.P.	4.00	1.00	1.00	0.00	0.00	0.00	2	2.67	0	0.00
218554055	Laxmipur R&H - Kata pole	3.50	5.50	5.50	0.00	0.00	0.00	2	15.80	2	2.00
218554056	Kultala GC - Biddadharpur GCCR	3.25	3.25	3.25	0.00	0.00	0.00	0	0.00	1	100.00
218554057	Muktarpur - Shaheb khali road via Katapol chakla	3.50	8.35	8.35	0.00	0.00	0.00	3	6.90	3	152.50
218554058	Bazdia UZR - Sharabaria UZR	3.50	1.05	1.05	0.00	0.00	0.00	2	2.80	4	4.00
218554059	Ektarpur - Andulbaria Sontashpur UZR	4.00	1.00	1.00	0.00	0.00	0.00	0	0.00	0	0.00
218554060	Raypur Bazar - Sabdarpur Bazar	3.75	1.99	1.99	0.00	0.00	0.00	4	3.50	0	0.00
218554061	Barandi - Sabdarpur Bazar	3.25	1.60	1.60	0.00	0.00	0.00	3	2.40	2	1.20
218554062	Simanto UP - Karotoa road	3.40	1.50	1.50	0.00	0.00	0.00	1	5.00	2	2.00
218554063	Banka R&H - Banka Bhanga Bridge	3.50	2.50	2.50	0.00	0.00	0.00	3	2.00	2	2.00
218554064	Nabodurgapur - Datta Nagar Bazar road	4.00	4.85	4.85	0.00	0.00	0.00	2	14.48	4	8.00
218554065	Dhupakhali Hat - Changkhali	4.50	9.36	9.36	0.00	0.00	0.00	0	0.00	0	0.00
218554066	Mukterpur-Madharpur Hat	4.20	3.68	3.68	0.00	0.00	0.00	0	0.00	0	0.00

BASIC INFORMATION OF ROAD

DIVISION : KHULNA

DISTRICT : CHUADANGA

ROAD CODE	ROAD NAME	CREST WIDTH (m)	TOTAL LENGTH (Km)	SURFACE TYPE-WISE BREAK-UP (Km)				STRUCTURE		EXISTING GAP	
				EARTHEN	FLEXIBLE PAVEMENT (BC)	BRICK PAVEMENT (WBM/HBB/BFS)	RIGID PAVEMENT (CC/RCC)	NUMBER	SPAN (m)	NUMBER	SPAN (m)
1	2	3	4	5	6	7	8	9	10	11	12
218554067	Piaratala Andulbaria road-Minajpur Hat	3.80	0.78	0.78	0.00	0.00	0.00	0	0.00	0	0.00
218554068	Uthali Mollabari R&H-Mregomari UZR.	5.00	2.50	2.50	0.00	0.00	0.00	0	0.00	0	0.00
218554069	Sealmari Hat - Rajapur UZR.	4.00	3.93	1.93	0.00	2.00	0.00	4	22.20	0	0.00
218554070	Minhajpur Hat - Raypur Bazar	4.00	5.69	5.69	0.00	0.00	0.00	3	4.10	10	7.80
218554071	Daulatgonj GC - Benipur Hat.	4.50	9.07	4.77	1.40	2.90	0.00	8	15.30	0	0.00
218554072	Raypur Bazar - Khalishpur GC.	4.70	3.49	3.49	0.00	0.00	0.00	7	9.50	1	0.60
218554073	Daulatgonj Bazar - Piaratala R&H.	3.70	2.72	0.00	0.00	2.72	0.00	2	31.00	0	0.00
218554074	Santoshpur Andulbaria UZR - Kashipur Hat.	3.75	2.08	2.08	0.00	0.00	0.00	2	2.40	2	2.00
218554075	Boyargari R&H -Khyerhuda Hat	4.25	2.30	2.30	0.00	0.00	0.00	4	5.50	2	2.00
218554076	Piaratola R&H - Kheyhuda Hat	3.50	5.64	5.64	0.00	0.00	0.00	7	13.60	3	3.00
218554077	Balihuda UZR-Raypur Bazar	3.75	2.40	0.00	0.00	2.40	0.00	2	3.60	2	2.00
218554078	Bazdia UZR -Sahapur Hat	4.00	6.88	4.38	1.50	1.00	0.00	24	15.28	0	0.00
218554079	Sahapur Hat -Raypur Bazar	4.50	3.41	3.41	0.00	0.00	0.00	3	3.40	1	1.00
218554080	Raypur bazar-Khalishpur R&H	4.00	3.06	3.06	0.00	0.00	0.00	3	3.70	2	2.00
218554081	Bakundi R&H - Minhajpur Hat.	4.50	4.90	4.90	0.00	0.00	0.00	6	3.60	2	2.00
218554082	Banka R&H - Shutia Hat	4.25	2.33	2.33	0.00	0.00	0.00	6	27.40	5	5.00
218554083	Boddynathpur R&H - Minajpur Hat.	4.00	2.75	2.31	0.44	0.00	0.00	1	1.20	0	0.00
218554084	Uthali R&H - Dhopakhal Hat	4.25	5.39	4.64	0.75	0.00	0.00	3	9.80	0	0.00
218554085	Uthali R&H - rail station.via Ekterpur Bour	4.00	2.91	0.00	2.91	0.00	0.00	0	0.00	0	0.00
218554086	Jibannagar R&H - BenipurHat via Changkhali	4.50	12.30	0.35	10.82	1.13	0.00	0	0.00	0	0.00
218554087	Uthali GC - Dehati Hat.	4.80	3.68	3.28	0.00	0.40	0.00	2	7.80	3	1.80
218554088	Piaratala R&H - Kashipur Hat.	4.00	6.41	6.30	0.00	0.11	0.00	9	7.52	0	0.00
218554089	Barbhanga R&H - Sutiahat	4.50	4.00	3.10	0.90	0.00	0.00	17	24.95	0	0.00
218554090	Banka R&H - Minajpur Hat	4.00	3.30	0.00	3.30	0.00	0.00	9	42.00	0	0.00
218554091	Andulbaria UP- Grishnagar Bazar	4.00	3.18	0.00	3.18	0.00	0.00	0	0.00	0	0.00
218554092	Banka UP - Dattanagar Bazar	4.80	5.57	0.00	5.57	0.00	0.00	21	19.64	0	0.00
VILLAGE ROAD-A TOTAL: 58 Nos. Road			217.40	172.66	32.07	12.67	0.00	209	381.13	77	334.30
ROAD TYPE : VILLAGE ROAD-B											
218555008	Jibannagar - Chankhali Goalpara	3.00	1.70	1.70	0.00	0.00	0.00	3	1.80	0	0.00
218555011	Earer Khal - Dehati Rd.	3.25	6.05	6.05	0.00	0.00	0.00	7	8.70	8	8.00
218555013	Annantopur Mosque - Mondertola Rd.	3.20	1.60	1.60	0.00	0.00	0.00	0	0.00	5	5.00
218555015	Panka Borzol - Dhapria BillRd.	3.25	1.20	1.20	0.00	0.00	0.00	1	2.00	4	4.00
218555016	Jibannagar- Kala via Duarpara.	3.00	3.19	3.19	0.00	0.00	0.00	2	4.00	2	2.00
218555017	Jibbangar Lohar Bhanga Bridge - High School Rd via hospita	3.00	2.70	2.70	0.00	0.00	0.00	0	0.00	2	2.00
218555018	Chankhali road - Goaspur primary school	3.50	1.88	1.88	0.00	0.00	0.00	3	1.80	0	0.00
218555019	Madhabpur - Minazpur Sornochara Rd.	4.00	2.50	2.50	0.00	0.00	0.00	2	1.20	0	0.00
218555020	Balirhuda - Poschim Barandi Rd.	3.55	2.70	2.70	0.00	0.00	0.00	4	3.80	5	5.00
218555021	Chakla village Rd.	3.00	1.30	1.30	0.00	0.00	0.00	0	0.00	1	1.00
218555023	Marufdah - Krishnopur Nadighat Rd.	3.50	3.75	3.75	0.00	0.00	0.00	0	0.00	3	3.00
218555024	Medinipur BOP more-Regulator	3.50	1.75	1.75	0.00	0.00	0.00	0	0.00	0	0.00
218555025	Karndarpur R&H- Baddinathpur	4.20	1.30	1.25	0.00	0.05	0.00	0	0.00	0	0.00
218555026	Baddinathpur R&H- Shutia math	4.00	1.50	1.50	0.00	0.00	0.00	0	0.00	0	0.00
VILLAGE ROAD-B TOTAL: 14 Nos. Road			33.12	33.07	0.00	0.05	0.00	22	23.30	30	30.00
JIBANNAGAR UPAZILA TOTAL: 84 Nos. Road			340.09	235.64	73.52	30.92	0.00	358	672.85	112	370.10