

# ROAD MAP KHOKSA UPAZILA KUSHTIA DISTRICT

DISTRICT PABNA  
UPAZILA PABNA SADAR

UPAZILA KUMARKHALI

DISTRICT RAJBARI  
UPAZILA PANGSA

DISTRICT JHENAIDAH  
UPAZILA SAILKUPA



## LEGEND

### Administrative Boundary

- International Boundary
- - - District Boundary
- · · Upazila Boundary
- · - Union Boundary
- Municipal Boundary

### Administrative HQs

- District HQ
- Upazila HQ
- ▲ Union HQ

### Physical Infrastructures

- National Highways
- Regional Highways
- Zila Road
- Upazila Road (Pucca)
- Upazila Road (Katcha)
- Union Road (Pucca)
- Union Road (Katcha)
- Village Road A (Pucca)
- Village Road A (Katcha)
- Village Road B (Pucca)
- Village Road B (Katcha)
- Paurashava Road
- Railway Network
- Embankment
- Telecommunication line
- Power Transmission Line

### Natural Features

- Wide River
- Water Bodies
- Sandy Area
- Khal
- Forest
- Hill

### Socio-Economic Infrastructures

- Growth Centre
- ▲ Small Hat/Bazar
- Police Station
- Upazila Health Complex
- Family Welfare Centre
- Community Clinic
- Post Office
- College
- High School
- Primary School
- Madrasa
- ▲ Mosque

Compiled from : LG ED Upazila Base Maps 1994-95, Landsat TM 1995,  
GPS Survey 1999 and Field Checking In November 2004.  
Projection : Lambert's Conformal Conic

PREPARED BY : GIB UNIT  
LOCAL GOVERNMENT ENGINEERING DEPARTMENT



SCALE

1 0 1 Kilometers

R:F: 1: 55,000

## BASIC INFORMATION OF ROAD

**DIVISION : KHULNA**

**DISTRICT : KUSHTIA**

ROAD CODE	ROAD NAME	CREST WIDTH (m)	TOTAL LENGTH (Km)	SURFACE TYPE-WISE BREAK-UP (Km)				STRUCTURE		EXISTING GAP	
				EARTHEN	FLEXIBLE PAVEMENT (BC)	BRICK PAVEMENT (WBM/HBB/BFS)	RIGID PAVEMENT (CC/RCC)	NUMBER	SPAN (m)	NUMBER	SPAN (m)
1	2	3	4	5	6	7	8	9	10	11	12

**UPAZILA : KHOKSHA**

**ROAD TYPE : UPAZILA ROAD**

250632001	Khoksa Somaspur - Sengram Kalitola GC	7.32	14.55	0.00	14.55	0.00	0.00	19	94.80	0	0.00
250632003	Shomospur GC - Gopogram GC	7.32	6.00	0.00	6.00	0.00	0.00	7	31.30	0	0.00
250632004	Gopogram GC - Bhabanigonj bazar road(R&Htake)	6.20	5.00	0.13	2.50	2.37	0.00	2	2.90	0	0.00
250632005	Khoksha- Ekterpur GC - Bonogram-Katlagaria	6.20	13.10	2.86	8.74	1.50	0.00	9	61.40	0	0.00
250632007	Ekterpur GC-Paikpara Mirjapur RHD road	4.00	5.00	5.00	0.00	0.00	0.00	5	59.50	0	0.00
250632010	Kushtia Rajbaria RHD-Panti GC via Jaduboyra-Shandiara bazar Road (Khoksa Portion)	7.32	10.00	10.00	0.00	0.00	0.00	0	0.00	0	0.00
250632011	Khoksa GC-Kushtia Rajbaria RHD via Bosoa road	4.90	7.70	7.19	0.00	0.51	0.00	11	22.66	0	0.00
<b>UPAZILA ROAD TOTAL: 7 Nos. Road</b>			<b>61.35</b>	<b>25.18</b>	<b>31.79</b>	<b>4.38</b>	<b>0.00</b>	<b>53</b>	<b>272.56</b>	<b>0</b>	<b>0.00</b>

**ROAD TYPE : UNION ROAD**

250633002	Ekterpur UP - Kolimohar bazar road	4.90	3.40	0.00	3.40	0.00	0.00	1	3.05	0	0.00
250633009	Bethbaria UP-Chadotbazar via Mukshidpur bazar road	4.57	4.50	4.50	0.00	0.00	0.00	1	3.66	0	0.00
250633010	Ambaria UP-Bhabaniganj bazar road	4.27	2.00	0.00	2.00	0.00	0.00	2	7.32	0	0.00
250633012	Osmanpur UP-Goneshpur Bazar via Osmanpur High school, Komorbhag road	3.80	6.00	6.00	0.00	0.00	0.00	0	0.00	0	0.00
250633013	Khoksa (Moragacha) UP- Somashpur via Rajinathpur Road	4.25	5.50	4.70	0.80	0.00	0.00	2	9.10	0	0.00
250633014	Bethbaria UP - Ekterpur Bazar Road	4.25	2.45	1.45	1.00	0.00	0.00	1	4.00	0	0.00
250633015	Shimulia UP-Shimulia Bazar Raod	4.25	3.00	0.00	3.00	0.00	0.00	1	1.50	0	0.00
250633019	Gopogram UP-Amlabaria Bazar road	4.26	1.65	1.65	0.00	0.00	0.00	1	0.60	0	0.00
250633024	Ambaria UP - Kalitola Bazar road	4.27	2.64	0.00	2.64	0.00	0.00	1	2.00	0	0.00
250633025	Ambaria UP - Sengram Bazar road	3.50	1.90	1.90	0.00	0.00	0.00	2	7.50	0	0.00
250633026	Osmanpur UP-Goneshpur Bazar via Ajoil Road	4.20	5.60	5.60	0.00	0.00	0.00	0	0.00	0	0.00
250633027	Osmanpur UP-Hizlabot bazar via Brickfield Road	4.26	2.50	2.50	0.00	0.00	0.00	1	1.00	0	0.00
250633028	Jointihajra UP-Amlabaria via Dangipara Road	4.88	4.60	4.60	0.00	0.00	0.00	1	5.60	0	0.00
250633029	Shomospur GC-Gopogram GC via Nichantabaria, Sathpakhia bazar road	2.90	6.50	4.50	2.00	0.00	0.00	2	7.50	0	0.00
<b>UNION ROAD TOTAL: 14 Nos. Road</b>			<b>52.24</b>	<b>37.40</b>	<b>14.84</b>	<b>0.00</b>	<b>0.00</b>	<b>16</b>	<b>52.83</b>	<b>0</b>	<b>0.00</b>

**ROAD TYPE : VILLAGE ROAD-A**

250634003	Khoksa (Moragacha) UP-Dudrajpur road	4.20	2.10	1.30	0.80	0.00	0.00	1	0.60	0	0.00
250634006	Shomospur-sathpakhia Bazar road	3.50	1.98	1.98	0.00	0.00	0.00	1	1.00	0	0.00
250634010	Helalpur RHD-Hashimpur - Dudrajpur School road	3.60	3.00	2.30	0.00	0.70	0.00	1	3.50	0	0.00
250634024	Shimulia RHD-Bosoa Road	4.20	3.20	3.20	0.00	0.00	0.00	1	0.90	0	0.00
250634033	Nichinthabaria-Gopalpur road	4.20	1.95	0.95	0.00	1.00	0.00	1	4.00	0	0.00
250634034	Ambaria UP-Beharia para road	3.66	2.50	0.00	2.50	0.00	0.00	1	2.00	0	0.00
250634037	Mashilia Bazar to Boraichar road	4.35	1.05	0.65	0.00	0.40	0.00	3	6.80	0	0.00
250634038	Hilalpur RHD-Maligram Road	4.90	2.70	2.00	0.70	0.00	0.00	1	0.60	0	0.00
250634039	Ambaria UP-Muklurchar Road	2.60	4.00	4.00	0.00	0.00	0.00	2	3.20	0	0.00
250634040	Mashilia Bazar to Shimulia bazar road	4.40	3.80	3.80	0.00	0.00	0.00	1	0.90	0	0.00
250634041	Goneshpur bazar-Panti GC road (Khoksa portion)	4.20	1.70	0.00	0.00	1.70	0.00	1	0.90	0	0.00
250634042	Upazila HQ-Mirjapur RHD road	2.72	1.20	1.20	0.00	0.00	0.00	1	0.60	0	0.00
250634043	Paikpara Mirjapur RHD-Bashtishikha more road	3.06	3.66	2.66	1.00	0.00	0.00	0	0.00	0	0.00
250634044	Roypur Chara Botgach- Hijlabot bazar-shreepur Primary school via Debingar Pri. shcool road	3.05	3.25	3.25	0.00	0.00	0.00	1	0.65	0	0.00
250634045	Ramananthpur GK canal-Goneshpur Bazar road	3.42	1.50	1.50	0.00	0.00	0.00	1	0.90	0	0.00
250634046	Hizlabot bazar to Hizlabot GK Canal road	4.20	1.00	1.00	0.00	0.00	0.00	0	0.00	0	0.00
250634047	Dangipara-Gopogram Bazar road	2.70	1.15	1.15	0.00	0.00	0.00	3	1.80	0	0.00
250634048	Khoksa (Moragacha) UP-Helipad road	4.26	0.75	0.75	0.00	0.00	0.00	1	0.60	0	0.00
250634049	Osmanpur UP Office -Baribad via Raipur Mosque road	2.96	0.50	0.50	0.00	0.00	0.00	1	0.90	0	0.00
250634050	Ambaria bazar-Gosaidangi road	3.30	1.10	1.10	0.00	0.00	0.00	1	13.00	0	0.00

## BASIC INFORMATION OF ROAD

**DIVISION : KHULNA**

**DISTRICT : KUSHTIA**

ROAD CODE	ROAD NAME	CREST WIDTH (m)	TOTAL LENGTH (Km)	SURFACE TYPE-WISE BREAK-UP (Km)				STRUCTURE		EXISTING GAP	
				EARTHEN	FLEXIBLE PAVEMENT (BC)	BRICK PAVEMENT (WBM/HBB/BFS)	RIGID PAVEMENT (CC/RCC)	NUMBER	SPAN (m)	NUMBER	SPAN (m)
1	2	3	4	5	6	7	8	9	10	11	12
250634052	Gopogram purbapara mosque-Gopogram via Amlabaria bazar road	3.50	2.65	2.65	0.00	0.00	0.00	1	0.60	0	0.00
250634053	Shimulia RHD-Tatipara Care Bridge Road	2.50	2.25	2.25	0.00	0.00	0.00	2	1.80	0	0.00
250634054	Biljani Eidgah-Biljani bazar road	2.40	1.50	1.50	0.00	0.00	0.00	1	1.50	0	0.00
250634055	Ekterpur GC-Maligram RHD road	4.00	4.60	4.60	0.00	0.00	0.00	7	22.60	0	0.00
250634056	Komorvhag Khalpara applex to-Romonathpur last boundary.	2.30	3.00	3.00	0.00	0.00	0.00	0	0.00	0	0.00
250634057	Shatpakhia- Mondir to Nondigrum.	2.50	1.00	1.00	0.00	0.00	0.00	0	0.00	0	0.00
250634058	SHatpakhia UZR Road to-Nondigrum.	2.80	2.00	2.00	0.00	0.00	0.00	0	0.00	0	0.00
250634059	Ajil Primary School -- Romonathpur .	2.60	1.00	1.00	0.00	0.00	0.00	0	0.00	0	0.00
250634060	Radhanagar briage to Mohisbathan Kalabari(R&H)	2.56	3.00	3.00	0.00	0.00	0.00	0	0.00	0	0.00
250634061	Radhnagar Bridge-Via-Kha bari -Vai -Utholy UZR Main Road.	2.50	3.00	3.00	0.00	0.00	0.00	0	0.00	0	0.00
<b>VILLAGE ROAD-A TOTAL: 30 Nos. Road</b>			<b>66.09</b>	<b>57.29</b>	<b>5.00</b>	<b>3.80</b>	<b>0.00</b>	<b>34</b>	<b>69.35</b>	<b>0</b>	<b>0.00</b>

**ROAD TYPE : VILLAGE ROAD-B**

250635005	Charbeharia-Bohorampur road	2.80	2.25	2.25	0.00	0.00	0.00	1	0.60	0	0.00
250635015	Radhanagar-Mohisbathan road	2.76	1.10	1.10	0.00	0.00	0.00	2	1.80	0	0.00
250635016	Ekterpur-Charbeharia road	2.50	3.40	3.40	0.00	0.00	0.00	1	0.60	0	0.00
250635018	Masughata-Charbeharia road	3.56	1.45	1.45	0.00	0.00	0.00	1	0.90	0	0.00
250635020	Patildangi-Kadirpur road	2.50	1.50	1.50	0.00	0.00	0.00	2	1.80	0	0.00
250635021	Bethbaria-Kagorbaria Mondir road	2.50	1.45	1.45	0.00	0.00	0.00	1	0.60	0	0.00
250635022	Bengaria-Mohisbathan road	2.30	2.15	2.15	0.00	0.00	0.00	1	0.60	0	0.00
250635023	Mamudhanipur BC-H/O Dhinobondhu road	3.66	1.00	1.00	0.00	0.00	0.00	0	0.00	0	0.00
250635027	Iswardi-Doskahonia road	2.55	2.50	2.50	0.00	0.00	0.00	1	0.60	0	0.00
250635033	H/O Goni Chairman-H/O Moulana Abdul Mia road	3.00	0.57	0.57	0.00	0.00	0.00	1	0.60	0	0.00
250635034	Manikut-Kalisankerpur road	4.20	1.25	1.25	0.00	0.00	0.00	1	10.00	0	0.00
250635036	Dhusandu-Rail way Road	3.60	0.75	0.75	0.00	0.00	0.00	1	10.00	0	0.00
250635037	Shimulia-Kuthipara-Charpara Jame Mosque road	3.00	1.30	1.30	0.00	0.00	0.00	2	1.80	0	0.00
250635041	Roypur Chara Botgach- Osmanpur Pri. school -GK Canal Road	4.90	2.50	1.90	0.60	0.00	0.00	1	1.00	0	0.00
250635042	Boraichara Dhokrakhol via Dangipara Road	4.90	5.60	5.10	0.00	0.50	0.00	0	0.00	0	0.00
250635043	Mashilia-Fulbaria Road	2.43	2.20	1.40	0.80	0.00	0.00	2	3.60	0	0.00
250635044	DC road-Kadirpur Road	3.40	1.99	1.99	0.00	0.00	0.00	2	3.22	0	0.00
250635045	Dhushandu-Chakhoripur Road	3.17	2.27	2.27	0.00	0.00	0.00	1	1.80	0	0.00
250635046	Komlapur-Narayanpur Road	3.66	1.60	1.60	0.00	0.00	0.00	1	3.50	0	0.00
250635047	Mirjapur-Chakhoripur Road	6.00	3.50	3.50	0.00	0.00	0.00	2	10.20	0	0.00
250635048	Buzruk Mirjapur-Topick para road	3.54	1.95	1.95	0.00	0.00	0.00	1	0.60	0	0.00
250635049	Hizlabot Bridge-Debinagar via HDS road	3.66	1.00	1.00	0.00	0.00	0.00	0	0.00	0	0.00
250635050	East Bonogram-Bohorampur road	3.56	1.70	1.70	0.00	0.00	0.00	1	3.50	0	0.00
250635051	Bethbaria-Jagolba Road	3.53	1.40	1.40	0.00	0.00	0.00	1	0.60	0	0.00
250635052	Bonogram-Masughata road	3.45	1.60	1.60	0.00	0.00	0.00	1	0.60	0	0.00
250635053	Iswardi-Charbehara road	3.50	2.95	2.95	0.00	0.00	0.00	1	6.00	0	0.00
250635054	Khoksa RHD-Janipur Road	4.90	1.05	0.00	1.05	0.00	0.00	1	0.90	0	0.00
250635055	Khoksa Dangbangla-Patildangi road	4.20	2.15	1.45	0.00	0.70	0.00	2	3.40	0	0.00
250635056	Islampur-Islampur Khal road	3.20	0.50	0.50	0.00	0.00	0.00	1	0.60	0	0.00
250635057	Dhokrakhol-Gosaidangi Road	3.00	1.60	1.60	0.00	0.00	0.00	1	0.60	0	0.00
250635058	Shimulia RHD-Singhoria Road	4.20	3.60	3.60	0.00	0.00	0.00	1	4.50	0	0.00
250635059	Shontospur Bridge-Dhunsundu road	3.65	2.10	1.10	0.00	1.00	0.00	1	0.90	0	0.00
250635060	Shimulia (m)-Dangipara road	4.20	2.55	2.55	0.00	0.00	0.00	0	0.00	0	0.00
250635061	Komorbhog GPS-GK Canal Road	4.80	0.50	0.50	0.00	0.00	0.00	1	0.60	0	0.00
250635062	Debinagar Eidgah-Mohisgari beel road	4.80	1.00	1.00	0.00	0.00	0.00	0	0.00	0	0.00
250635063	Bashtishikha-Helalpur via Hosptital road	2.80	2.50	2.50	0.00	0.00	0.00	1	0.90	0	0.00
250635064	Ajoil Care Bridge-Mohisgari beel road	3.30	1.55	1.55	0.00	0.00	0.00	1	0.90	0	0.00
250635065	Radhanagar-Jointhihazra Mosque road	2.76	3.00	3.00	0.00	0.00	0.00	0	0.00	0	0.00
250635066	Iswardi-Beharia Shiekhpara road	3.60	2.75	2.75	0.00	0.00	0.00	1	5.00	0	0.00
250635067	Ambaria Embt.-H/O Jalil Pramanik road	2.40	1.00	1.00	0.00	0.00	0.00	1	0.60	0	0.00

## BASIC INFORMATION OF ROAD

**DIVISION : KHULNA**

**DISTRICT : KUSHTIA**

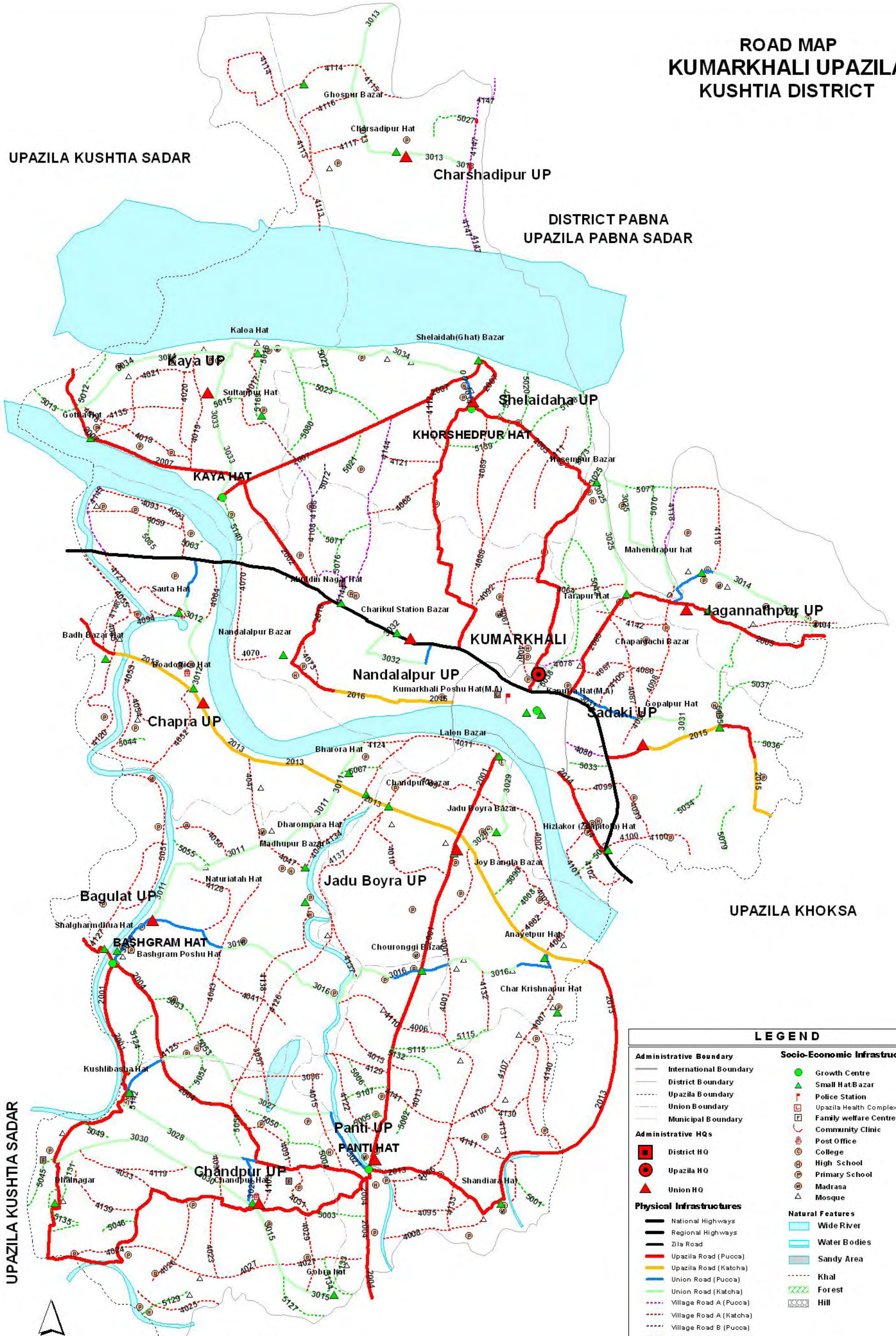
ROAD CODE	ROAD NAME	CREST WIDTH (m)	TOTAL LENGTH (Km)	SURFACE TYPE-WISE BREAK-UP (Km)				STRUCTURE		EXISTING GAP		
				EARTHEN	FLEXIBLE PAVEMENT (BC)	BRICK PAVEMENT (WBM/HBB/BFS)	RIGID PAVEMENT (CC/RCC)	NUMBER	SPAN (m)	NUMBER	SPAN (m)	
1	2	3	4	5	6	7	8	9	10	11	12	
250635068	Jagolbaa more-Mukshidpur GPS via Bhabanipur road	3.80	3.20	3.20	0.00	0.00	0.00	0	0.00	0	0.00	
250635069	Utli more-Mohisbathan road	4.88	3.00	3.00	0.00	0.00	0.00	0	0.00	0	0.00	
250635071	East Gopalpur-Gopalpur GPS road	3.66	1.50	1.50	0.00	0.00	0.00	0	0.00	0	0.00	
250635072	Shampur-Mamudhanipur road	3.66	1.50	1.50	0.00	0.00	0.00	0	0.00	0	0.00	
250635073	H/O Aynuddin-H/O Mohammad Ali at village Jointihazra road	3.66	0.50	0.50	0.00	0.00	0.00	0	0.00	0	0.00	
250635075	Bhabaniganj - Uthuli Grave Yard via H/O Siraj Cashir	2.80	1.00	1.00	0.00	0.00	0.00	0	0.00	0	0.00	
<b>VILLAGE ROAD-B TOTAL: 46 Nos. Road</b>				87.48	82.83	2.45	2.20	0.00	41	83.42	0	0.00
<b>KHOKSHA UPAZILA TOTAL: 97 Nos. Road</b>				267.16	202.70	54.08	10.38	0.00	144	478.16	0	0.00

# ROAD MAP KUMARKHALI UPAZILA KUSHTIA DISTRICT

UPAZILA KUSHTIA SADAR

Charshadipur UP

DISTRICT PABNA  
UPAZILA PABNA SADAR



## LEGEND

Administrative Boundary		Socio-Economic Infrastructures	
	International Boundary		Growth Centre
	District Boundary		Small Hat/Bazar
	Upazila Boundary		Police Station
	Union Boundary		Upazila Health Complex
	Municipal Boundary		Family welfare Centre
	Administrative HQs		Community Clinic
	District HQ		Post Office
	Upazila HQ		College
	Union HQ		High School
	National Highways		Primary School
	Regional Highways		Madrasa
	Zila Road		Mosque
	Upazila Road (Pucca)		Wide River
	Upazila Road (Katcha)		Water Bodies
	Union Road (Pucca)		Sandy Area
	Union Road (Katcha)		Khal
	Village Road A (Pucca)		Forest
	Village Road A (Katcha)		Hill
	Village Road B (Pucca)		
	Village Road B (Katcha)		
	Paurashava Road		
	Railway Network		
	Embankment		

UPAZILA KUSHTIA SADAR

UPAZILA KHOKSA

DISTRICT JHENAIDAH  
UPAZILA SAILKUPA



SCALE

0 1 Kilometers

R.F. 1:75,000

## BASIC INFORMATION OF ROAD

**DIVISION : KHULNA**

**DISTRICT : KUSHTIA**

ROAD CODE	ROAD NAME	CREST WIDTH (m)	TOTAL LENGTH (Km)	SURFACE TYPE-WISE BREAK-UP (Km)				STRUCTURE		EXISTING GAP	
				EARTHEN	FLEXIBLE PAVEMENT (BC)	BRICK PAVEMENT (WBM/HBB/BFS)	RIGID PAVEMENT (CC/RCC)	NUMBER	SPAN (m)	NUMBER	SPAN (m)
1	2	3	4	5	6	7	8	9	10	11	12

**UPAZILA : KUMARKHALI**

**ROAD TYPE : UPAZILA ROAD**

250712001	Kumarkhali (Lalon Bazar) to Bashgram GC Via Pantu GC, Horinarayanpur GC & Kushlibasha Hat Road.	7.33	24.79	0.00	24.79	0.00	0.00	22	98.51	0	0.00
250712002	Kushtia- Rajbari R&H - Koya GC	7.33	4.45	1.45	1.00	2.00	0.00	7	27.50	0	0.00
250712003	Kumarkhali UZ H/Q (Bujruk Durgapur) - Khordeshpur G.C	4.90	11.00	0.00	11.00	0.00	0.00	13	35.23	0	0.00
250712004	Lahini Bottola R&H - Kacherkole GC Via Pantu, Bashgram G.C	7.31	12.00	0.00	12.00	0.00	0.00	12	30.70	0	0.00
250712005	Kumarkhali (R&H) - Gopgram GC	7.33	7.10	0.00	7.10	0.00	0.00	6	57.79	0	0.00
250712007	Kumarkhali (Shibrampur) RHD - Kushtia UZ HQ via Khorshedpur GC	6.10	20.90	0.00	19.70	1.20	0.00	11	28.51	0	0.00
250712013	Kushtia-Rajbari RHD To Pantu GC Via Jaduboyra, Sandiara Bazar.	7.32	20.50	0.00	4.50	16.00	0.00	3	17.50	0	0.00
250712014	Kumarkhal GC - (Agrakunda) - Zilapitola R&H Road.	5.00	1.50	0.00	0.00	1.50	0.00	1	4.00	0	0.00
250712015	Kushtia-Rajbari RHD (Fultola) - Shamoshpur GC Via Sadaki U.P Office, Gopalpur Bazar Road.	5.00	6.25	4.00	2.25	0.00	0.00	4	15.50	0	0.00
250712016	Kumarkhali UZ H/Q - Alauddin More R&H Via Sanda Alogi, Huda Nandalalpur Bazar.	5.00	8.00	4.00	4.00	0.00	0.00	2	10.00	0	0.00

**UPAZILA ROAD TOTAL: 10 Nos. Road** 116.49    9.45    86.34    20.70    0.00    81    325.24    0    0.00

**ROAD TYPE : UNION ROAD**

250713011	Bagulat UP Office - Bharora Bazar Road	5.00	6.50	6.50	0.00	0.00	0.00	4	24.50	0	0.00
250713012	RHD (Mir Mossarraf Hossain Basto Vitta) - Chapra UP Office	5.00	5.50	0.93	3.27	1.30	0.00	4	9.05	0	0.00
250713013	Char Sadipur UP - Pabna Mental Hosp RHD Rd. via Goshpur bazar	4.65	5.13	4.94	0.00	0.20	0.00	5	11.00	0	0.00
250713014	Jagannathpur UP - Gopgram GC Via Mohendropur Graveyard (Munshi Mojibur Rahaman road)	4.87	6.00	2.00	4.00	0.00	0.00	3	9.14	0	0.00
250713015	Chandpur UP office - Gobra Hat road.	4.26	3.10	2.00	0.00	1.10	0.00	2	4.56	0	0.00
250713016	Bagulat UP - Enayetpur Bazar via Chowrongi Bazar	4.50	11.30	5.57	4.73	1.00	0.00	10	30.20	0	0.00
250713025	Jagannathpur UP - Tarapur Hat Via Dayrampur, Hashimpur Bazar	5.00	6.50	0.00	6.50	0.00	0.00	4	13.70	0	0.00
250713027	Pantu UP office - Kushlibasha Hat Via Ramdia, Monoharpur	3.50	6.80	5.30	1.50	0.00	0.00	3	12.50	0	0.00
250713028	Chandpur UP Office - Kushlibasha Hat Via Mohan nagar	4.57	5.00	3.00	2.00	0.00	0.00	3	17.50	0	0.00
250713029	Zaduboyra UP Office - Lalon Bazar Via Zaduboyra Hat.	4.50	5.50	5.50	0.00	0.00	0.00	3	20.00	0	0.00
250713030	Chandpur UP Office - Dhalnagar Bazar	4.00	5.25	3.25	1.00	1.00	0.00	1	5.00	0	0.00
250713031	Sadaki UP Office - Batikamara RHD Via Ram-Krishnopur P/School Gopalpur Bazar.	4.50	5.40	2.46	2.94	0.00	0.00	2	7.50	0	0.00
250713032	Nandalalpur UP Office - Charaikol Station bazar	4.00	5.00	0.90	0.00	4.10	0.00	3	17.00	0	0.00
250713033	Kaya GC - Kalua bazar via Kaya UP Office	5.00	5.00	5.00	0.00	0.00	0.00	3	4.30	0	0.00
250713034	Shilaidah UP - Kushtia Upazilla H/Q (Gottia Hat) Road via Kalua	3.50	7.00	7.00	0.00	0.00	0.00	0	0.00	0	0.00

**UNION ROAD TOTAL: 15 Nos. Road** 88.98    54.34    25.94    8.70    0.00    50    185.95    0    0.00

**ROAD TYPE : VILLAGE ROAD-A**

250714001	Zaduboyra Hat - Sandiara Via Bhalbaria	4.25	7.50	7.50	0.00	0.00	0.00	2	15.00	0	0.00
250714002	Kesobpur - Gobindapur Road.	4.50	5.00	5.00	0.00	0.00	0.00	2	5.30	0	0.00
250714003	Enayetpur Bridge - Zaduboyra Bazar Road.	3.40	3.90	3.90	0.00	0.00	0.00	1	2.00	0	0.00
250714006	Valuka - Bagbaria GK Canel Road.	3.30	5.60	5.60	0.00	0.00	0.00	5	15.00	0	0.00
250714007	Sandiara Canal - Enayetpur Via Krisnapur Hat.	4.80	5.50	4.00	0.00	1.50	0.00	3	9.50	0	0.00
250714008	Rajapur Community Clinic - Dhrampara Khal road	4.20	3.95	3.95	0.00	0.00	0.00	5	11.50	0	0.00
250714009	Keshabpur - Chandpur G.K. Cannel Road.	3.20	1.75	1.75	0.00	0.00	0.00	1	2.00	0	0.00
250714010	Keshabpur More - Jotimora Road.	3.10	5.48	5.48	0.00	0.00	0.00	0	0.00	0	0.00
250714011	Lalon Bazar - Dharam Para Canel Hat Road.	3.00	3.27	3.27	0.00	0.00	0.00	2	4.00	0	0.00
250714013	Sajipara Ghat Nagar Koya Road.	3.10	4.00	4.00	0.00	0.00	0.00	1	2.50	0	0.00

## BASIC INFORMATION OF ROAD

**DIVISION : KHULNA**

**DISTRICT : KUSHTIA**

ROAD CODE	ROAD NAME	CREST WIDTH (m)	TOTAL LENGTH (Km)	SURFACE TYPE-WISE BREAK-UP (Km)				STRUCTURE		EXISTING GAP	
				EARTHEN	FLEXIBLE PAVEMENT (BC)	BRICK PAVEMENT (WBM/HBB/BFS)	RIGID PAVEMENT (CC/RCC)	NUMBER	SPAN (m)	NUMBER	SPAN (m)
1	2	3	4	5	6	7	8	9	10	11	12
250714015	Panti Girls High School FRB Road - Joduppur G.K. Canel.	3.66	3.35	3.35	0.00	0.00	0.00	1	3.50	0	0.00
250714017	Gahedpur Pucca Road. - Komorkandi.	3.10	3.50	3.50	0.00	0.00	0.00	1	2.50	0	0.00
250714018	Gottia Bandh - Roydanga Pucca Road.	3.75	2.00	2.00	0.00	0.00	0.00	1	0.90	0	0.00
250714019	Sultanpur - Fultala Pucca Road.	3.00	3.25	2.28	0.97	0.00	0.00	1	2.50	0	0.00
250714020	Fultala - Baradi Road.	3.00	1.75	1.75	0.00	0.00	0.00	0	0.00	0	0.00
250714021	Gottia - Baradi-Fultala Road.	3.10	4.50	4.50	0.00	0.00	0.00	0	0.00	0	0.00
250714023	Chandipur - Charchandpur Road.	3.75	1.48	1.48	0.00	0.00	0.00	1	0.60	0	0.00
250714024	Jangali-G/bari Kanchohpur- Nabdia Road.	3.65	3.40	0.80	2.00	0.60	0.00	2	5.00	0	0.00
250714025	G/bari Kanchohpur- Mirpur - Boalia Road.	5.50	2.91	1.81	1.10	0.00	0.00	2	5.00	0	0.00
250714026	Kanchanpur- Niamotbari school Road.	5.40	2.50	2.50	0.00	0.00	0.00	1	4.50	0	0.00
250714027	Gobra - Khagorbaria Road.	3.65	2.25	2.25	0.00	0.00	0.00	1	4.00	0	0.00
250714029	Ramchandpur-Gobra- Islami University (Mia Golam Saroar)Road.	4.80	3.50	0.50	2.50	0.50	0.00	3	18.00	0	0.00
250714031	RamChandrapur Mohonnagar Road.	4.83	2.00	2.00	0.00	0.00	0.00	2	3.50	0	0.00
250714033	Kushlibasha - Niatmatbari Via Shagla	4.00	2.70	2.70	0.00	0.00	0.00	2	6.00	0	0.00
250714036	Dakhin Mohonarpur - Khordo Valuka	2.43	2.06	2.06	0.00	0.00	0.00	1	2.00	0	0.00
250714037	Baraichara - Ramdia	4.26	1.22	1.22	0.00	0.00	0.00	1	1.50	0	0.00
250714041	Bhurupara - Kalupara	3.92	2.51	2.51	0.00	0.00	0.00	2	5.00	0	0.00
250714043	Boraichara- Naturia Bazar-Naturia more Road	4.50	5.00	5.00	0.00	0.00	0.00	4	10.25	0	0.00
250714044	Domdoma - Dakua River	4.87	2.74	2.74	0.00	0.00	0.00	0	0.00	0	0.00
250714047	Chapra - Madhupur	6.00	3.00	1.94	1.06	0.00	0.00	2	5.00	0	0.00
250714048	Durgapur - Modhupur Bazar via Varora	3.65	1.20	1.20	0.00	0.00	0.00	1	0.60	0	0.00
250714050	Bagulat-Kalitala	3.65	1.65	1.65	0.00	0.00	0.00	0	0.00	0	0.00
250714051	Kumlapur - Dudkumar - Khal Bazar	4.50	2.98	2.42	0.00	0.56	0.00	1	2.50	0	0.00
250714052	Sanpukuria - Charpara	3.04	2.16	2.16	0.00	0.00	0.00	2	5.20	0	0.00
250714053	Kamlapur - Dhekipara Road	3.15	3.98	3.98	0.00	0.00	0.00	1	2.50	0	0.00
250714054	Kanchapur - Paikpara	3.04	3.05	3.05	0.00	0.00	0.00	1	2.10	0	0.00
250714055	Paharpur Bandh - Uttar Mirpur	3.50	1.02	1.02	0.00	0.00	0.00	1	0.60	0	0.00
250714059	Chewria metal Joynabad Lahinipara	4.26	4.28	2.58	1.70	0.00	0.00	4	1.50	0	0.00
250714060	Gorai Bridge - Sowta Sugar Cane Center	3.04	1.90	1.90	0.00	0.00	0.00	1	3.00	0	0.00
250714064	Islampur Bakhai - Hashimpur	3.65	2.40	2.40	0.00	0.00	0.00	1	0.60	0	0.00
250714067	Durgapur Pucca Road - Puraton Charikol	3.04	3.80	3.80	0.00	0.00	0.00	1	0.60	0	0.00
250714068	Nauthi Botgach - Darikhamarpur	3.04	3.75	1.25	2.50	0.00	0.00	2	6.00	0	0.00
250714070	Kashimpur Gorai Road.- Habaspur Huda Nandalalpur Road.	3.04	3.05	3.05	0.00	0.00	0.00	0	0.00	0	0.00
250714073	Nandalalpur Edgah - Nandalalpur School Road.	4.20	1.00	1.00	0.00	0.00	0.00	0	0.00	0	0.00
250714078	Durgapur - Batikamara More Road.	5.00	0.74	0.00	0.74	0.00	0.00	1	3.00	0	0.00
250714080	Jhowtala - Fultola RHD Road.	3.65	1.12	1.12	0.00	0.00	0.00	0	0.00	0	0.00
250714086	Batikamara TarapurTo Darbashpur Road.	3.65	2.23	2.23	0.00	0.00	0.00	0	0.00	0	0.00
250714087	Tarapur to Maliat Via Baniakandi Road.	3.65	4.61	2.61	2.00	0.00	0.00	2	16.40	0	0.00
250714088	Shibrampur - Mazgram Road.	3.65	3.00	3.00	0.00	0.00	0.00	1	2.50	0	0.00
250714089	Kalyanpur - Shibrampur Road.	2.80	1.50	1.50	0.00	0.00	0.00	0	0.00	0	0.00
250714091	Mohannagar - Boraichara P/School via Sreepur	3.00	2.15	2.15	0.00	0.00	0.00	2	5.60	0	0.00
250714092	Puratna Choraikole - Buzrukh Bakhoi	3.00	2.10	2.10	0.00	0.00	0.00	2	4.40	0	0.00
250714093	Sewria Mosque-Charpara Road	4.50	1.25	1.25	0.00	0.00	0.00	1	0.90	0	0.00
250714094	Nagar sowta-North Mirpur via Lahinipara Bottola road	4.50	3.15	3.15	0.00	0.00	0.00	1	2.50	0	0.00
250714095	Washi Bagmara-Panti bazar road	5.00	3.00	3.00	0.00	0.00	0.00	1	3.50	0	0.00
250714097	Niamotbari Madrasha more-Saglapara bridge	4.00	2.00	2.00	0.00	0.00	0.00	0	0.00	0	0.00
250714098	Dyrampur-kalibari-Motmalat via Talua Mazar Road	4.60	7.80	6.40	1.40	0.00	0.00	2	16.00	0	0.00
250714099	Pathorbaria-Madrasha-Huda Karath Kandi road	4.00	2.50	2.50	0.00	0.00	0.00	1	0.60	0	0.00
250714100	Zilapitola-Huda Mohammadpur road	4.00	3.10	3.10	0.00	0.00	0.00	1	7.00	0	0.00
250714101	Hazi Montaj Primary school-Moragacha road	4.00	2.80	2.80	0.00	0.00	0.00	0	0.00	0	0.00
250714102	Pathorbaria Mosque-RHD (Nepal House) road	4.00	2.00	2.00	0.00	0.00	0.00	0	0.00	0	0.00
250714103	Ramkrishnapur-Darbespur road	4.00	1.25	1.25	0.00	0.00	0.00	0	0.00	0	0.00
250714104	Bakshi sathpakhia-Gopogram GC road	4.00	2.00	2.00	0.00	0.00	0.00	0	0.00	0	0.00
250714107	Krishnapur-Mulgram p/School	3.50	4.00	4.00	0.00	0.00	0.00	1	1.50	0	0.00
250714108	Chakrugua-Sadarpur-Bhaduri more Road	4.50	5.00	2.00	3.00	0.00	0.00	5	13.00	0	0.00

## BASIC INFORMATION OF ROAD

**DIVISION : KHULNA**

**DISTRICT : KUSHTIA**

ROAD CODE	ROAD NAME	CREST WIDTH (m)	TOTAL LENGTH (Km)	SURFACE TYPE-WISE BREAK-UP (Km)				STRUCTURE		EXISTING GAP	
				EARTHEN	FLEXIBLE PAVEMENT (BC)	BRICK PAVEMENT (WBM/HBB/BFS)	RIGID PAVEMENT (CC/RCC)	NUMBER	SPAN (m)	NUMBER	SPAN (m)
1	2	3	4	5	6	7	8	9	10	11	12
250714109	Chandpur Bazar - Mohonngor	4.00	1.50	1.20	0.00	0.30	0.00	1	0.90	0	0.00
250714110	Purbasha-Jubashanga-Beltola via Brikaya Road.	5.50	5.70	4.50	1.20	0.00	0.00	6	13.25	0	0.00
250714111	Mazgram Alomgir house to Satter house Via Rahman house	3.96	2.70	2.40	0.30	0.00	0.00	1	0.60	0	0.00
250714112	Kamarkandi - Kashba Road	3.00	2.50	2.50	0.00	0.00	0.00	1	2.10	0	0.00
250714113	Ghoshpur - Gobindopur Via Sadipur	3.20	3.50	3.50	0.00	0.00	0.00	0	0.00	0	0.00
250714114	Sadipur - Ghoespur	3.20	7.40	7.40	0.00	0.00	0.00	0	0.00	0	0.00
250714115	Gobindopur - Pramanik Para	3.04	2.70	2.70	0.00	0.00	0.00	0	0.00	0	0.00
250714116	Ghoespur -Rumipara	3.04	2.70	2.70	0.00	0.00	0.00	0	0.00	0	0.00
250714117	Gobindopur - Sadipur	3.04	2.40	2.40	0.00	0.00	0.00	0	0.00	0	0.00
250714118	Mohendarpur - Char Jaganathpur (Osman Goni) Road.	4.50	5.50	3.50	0.80	1.20	0.00	1	8.00	0	0.00
250714119	Dhalnagar Protappur -Saglapara-Kushlibasha Road	4.50	1.50	0.60	0.90	0.00	0.00	2	4.25	0	0.00
250714120	Paharpur Damp - Komlapur Bazar Road.	3.65	2.12	2.12	0.00	0.00	0.00	2	5.00	0	0.00
250714121	Belgachi - Khordo Bonograme Road.	2.70	2.23	2.23	0.00	0.00	0.00	0	0.00	0	0.00
250714122	Panti-Anser ali house-Kaja house-GK bridge	4.30	3.00	3.00	0.00	0.00	0.00	0	0.00	0	0.00
250714123	Goshaidanga-Lahinipara Road	2.50	2.50	2.50	0.00	0.00	0.00	0	0.00	0	0.00
250714124	Lalon bazar to barulia ghat road	4.50	3.00	3.00	0.00	0.00	0.00	0	0.00	0	0.00
250714125	Kushliabasha madrasha more-Monoharpur road	4.20	3.00	3.00	0.00	0.00	0.00	0	0.00	0	0.00
250714126	Boroichara more-Nowdapara via Sheikh para road	5.00	4.00	4.00	0.00	0.00	0.00	1	2.60	0	0.00
250714127	Khalbazar-Shalghor-Madhua road	5.40	4.00	4.00	0.00	0.00	0.00	0	0.00	0	0.00
250714128	Netailpara more-Dhamdoma road	5.15	2.00	2.00	0.00	0.00	0.00	0	0.00	0	0.00
250714129	Khordo valuka-Nagaro koya graveyard	4.60	3.00	3.00	0.00	0.00	0.00	0	0.00	0	0.00
250714130	Pitamborboshi-Mulgram Road	4.20	2.00	2.00	0.00	0.00	0.00	0	0.00	0	0.00
250714131	Pitamborboshi-Dasha road	4.20	2.00	2.00	0.00	0.00	0.00	0	0.00	0	0.00
250714132	East valuka Boholbaria road	4.20	2.50	2.50	0.00	0.00	0.00	0	0.00	0	0.00
250714133	Ramdia Eakub house-Khordo valuka Alauddin house	5.10	3.00	3.00	0.00	0.00	0.00	0	0.00	0	0.00
250714134	Bagmari-Dharmapara road	5.30	5.00	5.00	0.00	0.00	0.00	0	0.00	0	0.00
250714135	Gottia (Jame masjid) - Baniapara Idgha via Late Moulana Abdul Karim House Road	3.00	4.50	4.50	0.00	0.00	0.00	0	0.00	0	0.00
250714137	Valuka-Chandpur village road	4.50	6.00	6.00	0.00	0.00	0.00	0	0.00	0	0.00
250714138	Naturia bazar-Nowdapuar via Kalupara road	5.10	4.00	4.00	0.00	0.00	0.00	0	0.00	0	0.00
250714139	Niamotbaria-Shapara mosque-Ebadotshah house via Niamotullah mazar road	4.80	3.00	3.00	0.00	0.00	0.00	0	0.00	0	0.00
250714140	Krisnapur-Ajul Road	4.50	3.00	3.00	0.00	0.00	0.00	0	0.00	0	0.00
250714141	Nagar Koya to Sandiara Bazar Via Dasha GK Bridge Road	4.50	6.00	3.30	2.70	0.00	0.00	2	22.00	0	0.00
250714142	Baniakndi G PS to Dayrampur Pucca Road.	3.00	2.00	2.00	0.00	0.00	0.00	0	0.00	0	0.00
250714144	Chakraguha R&H - Shilaidah	4.90	5.74	0.00	5.74	0.00	0.00	2	8.20	0	0.00
250714145	Kushtia GC - Kushtia-Rajbari RHD Via Chewria-Lalon Shah Road	5.12	3.50	0.00	3.50	0.00	0.00	2	5.57	0	0.00
250714146	Lahinee RHD To Bandh Bazar Road.	4.50	3.30	2.30	0.00	1.00	0.00	1	15.00	0	0.00
250714147	Charshadipur ghat - Pabna	4.50	3.00	0.00	3.00	0.00	0.00	0	0.00	0	0.00
<b>VILLAGE ROAD-A TOTAL: 102 Nos. Road</b>			<b>320.58</b>	<b>277.81</b>	<b>37.11</b>	<b>5.66</b>	<b>0.00</b>	<b>109</b>	<b>336.12</b>	<b>0</b>	<b>0.00</b>

**ROAD TYPE : VILLAGE ROAD-B**

250715001	Pitamborboshi Mosque Towards south.	2.75	0.90	0.90	0.00	0.00	0.00	0	0.00	0	0.00
250715002	Nagarkaya Idgha Towrds South.	2.80	0.55	0.55	0.00	0.00	0.00	0	0.00	0	0.00
250715003	Ramnagar Pry. School Road.	2.00	0.50	0.50	0.00	0.00	0.00	0	0.00	0	0.00
250715004	Panti Girl,s High School Via Panti Village Road.	3.04	0.70	0.70	0.00	0.00	0.00	0	0.00	0	0.00
250715005	Nagar Kaya Pry. School Pinti Chairman,s House.	2.70	0.60	0.60	0.00	0.00	0.00	0	0.00	0	0.00
250715006	Valuka Canal - Nagorkoya Road.	2.75	0.80	0.80	0.00	0.00	0.00	0	0.00	0	0.00
250715008	Gobindopur Bandh - G.K. Canal	3.00	0.65	0.65	0.00	0.00	0.00	0	0.00	0	0.00
250715012	Gottia - charbaniapara	2.75	1.00	1.00	0.00	0.00	0.00	0	0.00	0	0.00
250715013	Gottia -Ghoria	2.80	1.65	1.65	0.00	0.00	0.00	0	0.00	0	0.00
250715015	kholishadah - Kalua	3.00	1.30	1.30	0.00	0.00	0.00	0	0.00	0	0.00
250715016	Kholishabad - Radhagram Pry. School	2.80	1.35	1.35	0.00	0.00	0.00	0	0.00	0	0.00
250715020	Mazgram Road	3.92	1.75	1.75	0.00	0.00	0.00	0	0.00	0	0.00
250715021	Belgachi Road	3.00	0.80	0.80	0.00	0.00	0.00	0	0.00	0	0.00



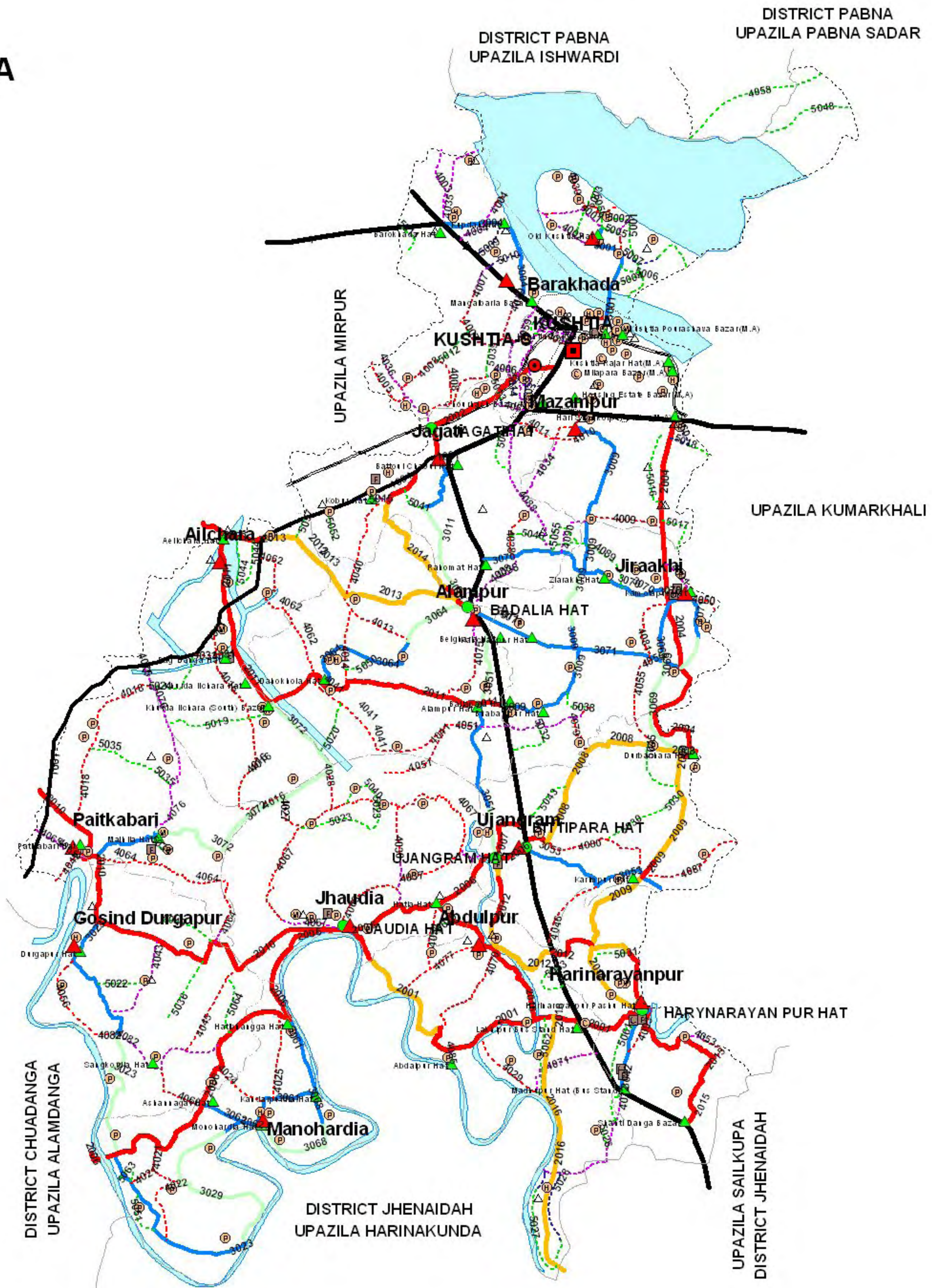
## BASIC INFORMATION OF ROAD

**DIVISION : KHULNA**

**DISTRICT : KUSHTIA**

ROAD CODE	ROAD NAME	CREST WIDTH (m)	TOTAL LENGTH (Km)	SURFACE TYPE-WISE BREAK-UP (Km)				STRUCTURE		EXISTING GAP	
				EARTHEN	FLEXIBLE PAVEMENT (BC)	BRICK PAVEMENT (WBM/HBB/BFS)	RIGID PAVEMENT (CC/RCC)	NUMBER	SPAN (m)	NUMBER	SPAN (m)
1	2	3	4	5	6	7	8	9	10	11	12
250715022	Kandabari - Kamarkandi	3.04	0.60	0.60	0.00	0.00	0.00	0	0.00	0	0.00
250715023	Kandabari Road	3.50	1.60	1.60	0.00	0.00	0.00	0	0.00	0	0.00
250715027	Gobindopur Road	2.90	1.50	1.50	0.00	0.00	0.00	0	0.00	0	0.00
250715032	Zillapitola - Mulgram Embankment	3.04	0.48	0.48	0.00	0.00	0.00	0	0.00	0	0.00
250715033	Khaichara Road	3.04	1.26	1.26	0.00	0.00	0.00	0	0.00	0	0.00
250715034	Sadaki Raypara - Rail Line	2.43	0.64	0.64	0.00	0.00	0.00	0	0.00	0	0.00
250715035	Gopalpur Bazar - Hogla Road	3.04	1.61	1.61	0.00	0.00	0.00	0	0.00	0	0.00
250715036	Nondigram Road	3.04	2.85	2.85	0.00	0.00	0.00	0	0.00	0	0.00
250715037	Baniakandi Road	3.04	0.95	0.95	0.00	0.00	0.00	0	0.00	0	0.00
250715038	Khatal Dangi Road	2.74	2.70	2.70	0.00	0.00	0.00	0	0.00	0	0.00
250715042	Idrakpur More - Tarapur	3.04	1.90	1.90	0.00	0.00	0.00	0	0.00	0	0.00
250715044	Shanpukuria Road	2.43	1.00	1.00	0.00	0.00	0.00	0	0.00	0	0.00
250715045	Jangalia - Dhalnagar Beel	3.04	1.05	1.05	0.00	0.00	0.00	0	0.00	0	0.00
250715046	Kanchanpur - G.K. Canal	3.04	0.70	0.70	0.00	0.00	0.00	0	0.00	0	0.00
250715047	Dhalnagar - Dhalnagar Road	3.04	0.50	0.00	0.50	0.00	0.00	0	0.00	0	0.00
250715049	Dhalnagar Mirpur - G.k. Canal	3.00	0.56	0.56	0.00	0.00	0.00	0	0.00	0	0.00
250715050	Sreepur - Jadabpur	4.07	1.45	1.45	0.00	0.00	0.00	0	0.00	0	0.00
250715051	Boraichara - Boraichara Botgach	3.89	1.13	1.13	0.00	0.00	0.00	0	0.00	0	0.00
250715052	Katchikata - Jotepur	4.87	0.65	0.65	0.00	0.00	0.00	0	0.00	0	0.00
250715053	Adabaria D.C. Rd - Adabaria School	3.21	0.45	0.45	0.00	0.00	0.00	0	0.00	0	0.00
250715055	Domdoma - Jamtola Road.	3.65	0.67	0.67	0.00	0.00	0.00	0	0.00	0	0.00
250715063	Mir Mosharrif Hossain Pry. School -Gorai River Road.	2.74	0.30	0.30	0.00	0.00	0.00	0	0.00	0	0.00
250715067	Bharara - Dauka Emb.Road.	3.04	1.07	1.07	0.00	0.00	0.00	0	0.00	0	0.00
250715070	Dayarampur Road.	4.40	1.50	0.00	1.50	0.00	0.00	0	0.00	0	0.00
250715071	Balgachi - Pacca Road.	2.10	0.75	0.75	0.00	0.00	0.00	0	0.00	0	0.00
250715072	Sadarpur - Pacca Road.	2.40	1.00	1.00	0.00	0.00	0.00	0	0.00	0	0.00
250715073	Kalyanpur - Choto Mazgrame Road.	4.20	1.20	0.70	0.50	0.00	0.00	0	0.00	0	0.00
250715076	Sadarpur Road	2.80	1.25	1.25	0.00	0.00	0.00	0	0.00	0	0.00
250715077	Hashimpur Village Road	2.80	0.50	0.50	0.00	0.00	0.00	0	0.00	0	0.00
250715079	Mohishakhola Road	2.50	0.75	0.75	0.00	0.00	0.00	0	0.00	0	0.00
250715080	Shreekole village road	3.00	3.10	3.10	0.00	0.00	0.00	0	0.00	0	0.00
250715085	Jaynabad -Charpara road	3.70	1.50	1.50	0.00	0.00	0.00	0	0.00	0	0.00
250715090	Gobindapur-Shariful Chairman house	4.50	2.00	2.00	0.00	0.00	0.00	0	0.00	0	0.00
250715107	Brikaya school to Badsha chairman house	4.20	1.00	1.00	0.00	0.00	0.00	0	0.00	0	0.00
250715115	Bollobpur chashi club - Jot valuka rod	4.30	1.50	1.50	0.00	0.00	0.00	0	0.00	0	0.00
250715124	Kushlibasha Joha house to GK Khal road	4.50	1.00	1.00	0.00	0.00	0.00	0	0.00	0	0.00
250715127	Mirpur girls High school -Minhaz uddin road	3.50	1.00	1.00	0.00	0.00	0.00	0	0.00	0	0.00
250715129	Kanchanpur-chadhouse to Mirpur Girls school road	3.50	1.00	1.00	0.00	0.00	0.00	0	0.00	0	0.00
250715131	Kushlibasha-Shajahan house-GK Khal Road	3.80	0.50	0.50	0.00	0.00	0.00	0	0.00	0	0.00
250715132	Valuka Abdur Satter house-Silphi Member hosue road	4.10	2.00	2.00	0.00	0.00	0.00	0	0.00	0	0.00
250715133	Annandanagar-Gobra road	4.50	1.50	1.50	0.00	0.00	0.00	0	0.00	0	0.00
250715134	Annandanagar-Kagorbaria road	4.60	2.00	2.00	0.00	0.00	0.00	0	0.00	0	0.00
250715135	Jungali Jamee mosque to Ayuddin Shop Via Dahnagor Gk khal	4.50	2.20	2.20	0.00	0.00	0.00	0	0.00	0	0.00
250715137	Kilpanpur to Chotto Mazgram River Ghat	3.66	0.50	0.00	0.50	0.00	0.00	0	0.00	0	0.00
250715138	Kallanpur Moque River Ghat	4.20	0.40	0.00	0.40	0.00	0.00	0	0.00	0	0.00
250715139	Mazgram p/School to Raypara	3.66	0.80	0.80	0.00	0.00	0.00	0	0.00	0	0.00
250715140	Kaya Bazar To Kaya Railway Bridge Road	3.00	1.60	1.60	0.00	0.00	0.00	0	0.00	0	0.00
250715141	Abdul Jabbar house - Srikant Member's house (Dhalnagar)	4.88	0.50	0.00	0.50	0.00	0.00	0	0.00	0	0.00
250715142	Kaya Hossain Ali Mondol House - Kaya Bazar via Baniapara BC road	3.00	1.75	1.00	0.75	0.00	0.00	0	0.00	0	0.00
<b>VILLAGE ROAD-B TOTAL: 62 Nos. Road</b>			70.97	66.32	4.65	0.00	0.00	0	0.00	0	0.00
<b>KUMARKHALI UPAZILA TOTAL: 189 Nos. Road</b>			597.02	407.92	154.04	35.06	0.00	240	847.31	0	0.00

# ROAD MAP KUSHTIA SADAR UPAZILA KUSHTIA DISTRICT



## LEGEND

### Administrative Boundary

- International Boundary
- District Boundary
- - - Upazila Boundary
- - - Union Boundary
- - - Municipal Boundary

### Administrative HQs

- District HQ
- Upazila HQ
- ▲ Union HQ

### Physical Infrastructures

- National Highways
- Regional Highways
- Zila Road
- Upazila Road (Pucca)
- Upazila Road (Katcha)
- Union Road (Pucca)
- Union Road (Katcha)
- Village Road A (Pucca)
- Village Road A (Katcha)
- Village Road B (Pucca)
- Village Road B (Katcha)
- Paurashava Road
- Railway Network
- Embankment
- Telecommunication line
- Power Transmission Line

### Natural Features

- Wide River
- Water Bodies
- Sandy Area
- Khal
- Forest
- Hill

### Socio-Economic Infrastructures

- Growth Centre
- ▲ Small Hat/Bazar
- Police Station
- Upazila Health Complex
- Family Welfare Centre
- Community Clinic
- Post Office
- College
- High School
- Primary School
- Madrasa
- ▲ Mosque

Compiled from : LGED Upazila Base Maps 1994-95, Landsat TM 1998,  
GPS Survey 1999 and Field Checking in November 2004  
Projection : Lambert's Conformal Conic

PREPARED BY : GIS UNIT  
LOCAL GOVERNMENT ENGINEERING DEPARTMENT



SCALE  
0 1000m

R.F. 1:1,05,000

## BASIC INFORMATION OF ROAD

**DIVISION : KHULNA**

**DISTRICT : KUSHTIA**

ROAD CODE	ROAD NAME	CREST WIDTH (m)	TOTAL LENGTH (Km)	SURFACE TYPE-WISE BREAK-UP (Km)				STRUCTURE		EXISTING GAP	
				EARTHEN	FLEXIBLE PAVEMENT (BC)	BRICK PAVEMENT (WBM/HBB/ BFS)	RIGID PAVEMENT (CC/RCC)	NUMBER	SPAN (m)	NUMBER	SPAN (m)
1	2	3	4	5	6	7	8	9	10	11	12

**UPAZILA : KUSHTIA-S**

**ROAD TYPE : UPAZILA ROAD**

250792001	Horinarayanpur Hat - Jhowdia Hat Road.	7.30	10.63	0.00	10.63	0.00	0.00	13	104.36	0	0.00	
250792002	Kalihar Road R&H-Sugar Mill-Jagati G.C-Bottail R&H	4.44	4.60	0.00	4.60	0.00	0.00	7	39.60	0	0.00	
250792003	Bollop pur R&H - Poradha G.C Road	7.30	1.15	0.00	1.15	0.00	0.00	4	38.50	0	0.00	
250792004	Kushtia (Lahini)- Bashgram G.C Road	7.31	9.50	0.00	7.00	2.50	0.00	20	66.25	0	0.00	
250792006	Bittipara Hat R&H- Jamjami G.C via Jhowdia Hat Road	7.30	16.70	0.00	16.70	0.00	0.00	40	85.18	0	0.00	
250792007	Bittipara R&H-Ujangram Hat Road.	7.32	1.44	0.00	1.44	0.00	0.00	4	11.50	0	0.00	
250792008	Bittipara Hat- Bashgram Hat Road.	4.10	6.15	3.74	2.42	0.00	0.00	16	29.20	0	0.00	
250792009	Bashgrame GC(Dubrachara Razzaque more)-Shibpur-Horinarayanpur rd.	4.65	8.71	4.95	3.76	0.00	0.00	0	0.00	0	0.00	
250792010	Jhowdia Hat - Halsa Hat Road.	7.54	12.94	0.00	4.69	8.25	0.00	27	89.30	0	0.00	
250792011	Alampur R&H - Dhokola-Ailchara-Poradaha GC Road.	4.04	12.50	0.00	12.50	0.00	0.00	34	67.30	0	0.00	
250792012	Ujangrame G.C.-Laxmipur R&H-Horinarayanpur G.C.Rd.	4.10	6.50	3.20	3.30	0.00	0.00	13	47.86	0	0.00	
250792013	Bhadalia GC-Swargopur-Ballabpur R&H	4.37	6.50	6.50	0.00	0.00	0.00	10	29.80	0	0.00	
250792014	Bhadalia GC - Kabur Hat R&H	3.60	3.75	1.95	1.81	0.00	0.00	4	10.45	0	0.00	
250792015	Horinarayanpur GC- Santidanga R&H(Rashid master Road)	3.96	4.00	0.00	4.00	0.00	0.00	6	11.80	0	0.00	
250792016	Haita (Bazar)-Rajapur (Pearpur) Road (UZR #499)	4.00	13.00	5.20	5.30	2.50	0.00	5	16.30	0	0.00	
<b>UPAZILA ROAD TOTAL: 15 Nos. Road</b>				118.06	25.53	79.28	13.25	0.00	203	647.40	0	0.00

**ROAD TYPE : UNION ROAD**

250793001	Kushtia Municipal Market-Hatoshhoripur UP	2.60	2.89	0.00	2.89	0.00	0.00	11	18.67	1	300.00	
250793004	BarkhadaUP - Jugia -Kupdha bazar	2.90	3.78	0.00	3.78	0.00	0.00	9	5.40	0	0.00	
250793009	Mazampur U.P - Zearokhi hat-Kanchanpur Hat road.	4.20	7.50	1.75	5.75	0.00	0.00	14	37.38	1	5.00	
250793011	Bottail (Jagoti U.P)- Shimulia - Bhadalia hat Road.	4.48	4.50	3.50	1.00	0.00	0.00	6	10.90	0	0.00	
250793023	Dhokinmagura -Goshaindurgapur U.P- Nrishingapur-Bhabanipur Hat.Road	4.26	11.53	3.40	8.13	0.00	0.00	16	12.80	0	0.00	
250793029	Monohordia - Radhanagar - Chhaighoria - Bhabanipur Bazar	4.39	6.65	6.20	0.00	0.45	0.00	5	18.16	0	0.00	
250793042	Horinarayanpur UP - Modhupur hat Road.	4.23	2.70	0.00	2.70	0.00	0.00	2	6.00	0	0.00	
250793051	Alampur UP- Alampur hat-Gajnapur-Ujangram GC road.	3.50	6.05	3.30	0.00	2.75	0.00	3	28.10	0	0.00	
250793053	Ujangram UP (Bittipara R&H) - Karimpur hat Road	3.60	4.00	0.00	3.00	1.00	0.00	6	29.80	1	60.00	
250793061	Hatibhanga Bazar- Monhordia UP	4.20	4.30	0.00	4.30	0.00	0.00	4	3.60	0	0.00	
250793062	Ashannagar bazar- Monohardia UP	3.10	2.00	0.00	2.00	0.00	0.00	2	7.50	0	0.00	
250793064	Alampur UP - Naowpara Dohkhola bazar	4.70	5.50	1.90	3.60	0.00	0.00	3	2.70	0	0.00	
250793068	Kondropdia Bazar - Monohordia UP via Gongabarkandi.	4.52	4.35	3.25	0.00	1.10	0.00	2	2.50	0	0.00	
250793069	Ziaroky UP- Durbachara Bazar Road via Joatpara P/S soilgari	3.00	6.12	5.10	1.02	0.00	0.00	12	23.60	0	0.00	
250793070	Rohomot hat(Senerchatal R&H)- Ziaroky UP Rd. via Ziaroky hat	4.65	6.58	1.33	5.25	0.00	0.00	15	23.30	1	10.00	
250793071	Bhadalia hat R&H - Ziaroky UP Rd. via Bangshitala	5.90	7.09	1.75	5.34	0.00	0.00	16	64.09	0	0.00	
250793072	Khordo Ailchara Hat- Patikabari UP Rd. via Shidurghat and mazila hat	4.32	9.10	6.70	2.40	0.00	0.00	12	17.70	0	0.00	
<b>UNION ROAD TOTAL: 17 Nos. Road</b>				94.64	38.18	51.16	5.30	0.00	138	312.20	4	375.00

**ROAD TYPE : VILLAGE ROAD-A**

250794001	Shaldha - H.Horipur bazar.	3.02	2.60	1.00	1.60	0.00	0.00	1	0.90	0	0.00
250794002	Hatos Horripur- Saldah Road	3.31	1.50	0.00	1.50	0.00	0.00	1	0.60	0	0.00
250794003	Mirmosarrf Hossain - Romonimohon	3.56	1.15	0.00	1.15	0.00	0.00	1	0.65	0	0.00
250794004	R&H Madarsha Mosque - Jugia bazar Road	3.72	1.34	0.00	1.34	0.00	0.00	1	0.90	0	0.00
250794005	Dhaka Jhalupara - Sorabaria	3.92	1.42	0.00	1.42	0.00	0.00	2	4.65	0	0.00
250794006	Fulbaria - Baradi	4.08	2.99	2.59	0.00	0.40	0.00	1	2.50	0	0.00

## BASIC INFORMATION OF ROAD

**DIVISION : KHULNA**

**DISTRICT : KUSHTIA**

ROAD CODE	ROAD NAME	CREST WIDTH (m)	TOTAL LENGTH (Km)	SURFACE TYPE-WISE BREAK-UP (Km)				STRUCTURE		EXISTING GAP	
				EARTHEN	FLEXIBLE PAVEMENT (BC)	BRICK PAVEMENT (WBM/HBB/BFS)	RIGID PAVEMENT (CC/RCC)	NUMBER	SPAN (m)	NUMBER	SPAN (m)
1	2	3	4	5	6	7	8	9	10	11	12
250794007	Baridi - Jugia	3.94	2.66	1.25	0.00	1.41	0.00	5	5.40	0	0.00
250794008	Fulbaria - Dhaka Minapara	3.69	2.10	2.10	0.00	0.00	0.00	3	5.00	0	0.00
250794009	Horora - Chargopalpur.	3.50	1.95	1.95	0.00	0.00	0.00	2	9.15	0	0.00
250794011	Kushtia Jhenidha Road - Horora Road.	4.25	2.62	1.00	1.62	0.00	0.00	4	3.80	0	0.00
250794013	Nowpara - Sargapur.	4.50	2.10	2.10	0.00	0.00	0.00	2	8.00	0	0.00
250794014	Dhokola - Sargapur.	3.84	1.27	1.27	0.00	0.00	0.00	1	0.60	0	0.00
250794016	Nazirpur - Bagdanga.	3.84	5.48	5.48	0.00	0.00	0.00	1	0.60	0	0.00
250794018	Patikabari - Nolkola.	4.10	4.35	4.35	0.00	0.00	0.00	4	42.50	0	0.00
250794021	Choighoria - Nrishangpur.	4.56	1.60	1.60	0.00	0.00	0.00	2	5.00	0	0.00
250794022	Choighoria - Bolorampur.	4.40	2.00	2.00	0.00	0.00	0.00	1	2.50	0	0.00
250794024	knodropdia - Ashannagar.	4.35	1.45	1.45	0.00	0.00	0.00	1	1.00	0	0.00
250794025	Hatibhanga - Kondropdia.	4.38	2.25	2.25	0.00	0.00	0.00	3	2.40	0	0.00
250794028	Nazirpur - Alinagar.	4.50	1.10	1.10	0.00	0.00	0.00	0	0.00	1	30.00
250794029	Bisnudia - Abdalpur Road.	3.35	2.26	2.26	0.00	0.00	0.00	1	0.90	0	0.00
250794030	Astanagar - Khordibakhoil.	4.25	2.80	2.00	0.80	0.00	0.00	3	5.90	0	0.00
250794031	Bagdanga - Ailchara.	4.25	1.53	1.53	0.00	0.00	0.00	3	2.20	0	0.00
250794034	Molla teghoria - takimara.	4.60	3.40	0.00	3.40	0.00	0.00	3	4.00	0	0.00
250794035	Barkhada - Charulia (Anwar Yousuf Road)	4.00	2.63	0.00	2.63	0.00	0.00	3	5.20	0	0.00
250794036	Jagati - Minapara	4.25	2.15	0.00	2.15	0.00	0.00	1	8.60	0	0.00
250794037	Astanagar - Bazrukbakhoil	4.20	3.06	1.56	0.00	1.50	0.00	3	4.00	0	0.00
250794038	Boria takimara - Bhadalia bazar	4.50	4.30	2.00	2.30	0.00	0.00	3	5.20	0	0.00
250794039	Puratan Kushtia - Padma river ghat	3.75	1.75	1.75	0.00	0.00	0.00	1	0.90	0	0.00
250794040	Sargapur - Kaboor hat	3.50	2.74	2.34	0.40	0.00	0.00	7	38.70	0	0.00
250794041	Dhakola - Chandamari	4.42	5.10	5.10	0.00	0.00	0.00	2	3.60	0	0.00
250794042	Patikabari - Alamdanga	4.40	1.50	1.50	0.00	0.00	0.00	1	3.50	0	0.00
250794043	Arpara - Karimpur	3.80	2.97	0.37	1.30	1.30	0.00	7	4.60	0	0.00
250794045	Jhowdia - Sankardia	4.80	2.57	2.57	0.00	0.00	0.00	1	9.75	0	0.00
250794046	Mohisadanga - Madpur	4.50	2.20	2.20	0.00	0.00	0.00	2	1.20	0	0.00
250794047	UZ road Chowrhash PS via house of Lokamn Hazi	3.00	0.95	0.00	0.95	0.00	0.00	1	0.60	0	0.00
250794048	Police line R&H - Paschim Majumpur(Hazi A.Rahaman Road)	3.00	1.25	0.00	1.25	0.00	0.00	0	0.00	0	0.00
250794049	R&H Kohinoor Tobacco - Vagar	3.70	2.00	1.20	0.00	0.80	0.00	0	0.00	0	0.00
250794050	Kamlapur Bazar-Ishakhali Road	3.00	2.00	2.00	0.00	0.00	0.00	0	0.00	0	0.00
250794051	R&H-Alampur-Chapaigachi-Dahokhola Road	3.00	6.80	4.99	1.81	0.00	0.00	5	13.10	0	0.00
250794053	Harinarayanpur-Purba Abdalpur Road	3.00	2.00	1.00	0.80	0.20	0.00	0	0.00	0	0.00
250794054	Hatia Bazar-Gopalpur Road	3.00	2.00	1.80	0.00	0.20	0.00	3	2.20	0	0.00
250794055	Jatpara Govt. Pny school-Durbachara GCC road	3.00	3.50	3.50	0.00	0.00	0.00	2	1.60	0	0.00
250794056	Gossami-Durgapur bazar-Gandi Grangpara-Natna ghat road	3.00	3.00	3.00	0.00	0.00	0.00	1	0.60	0	0.00
250794058	Boaldah - Bazidpur	4.26	8.15	7.00	1.15	0.00	0.00	7	8.39	0	0.00
250794059	Baradi bridge - Mongalbaria	4.32	1.89	0.00	1.89	0.00	0.00	6	24.34	0	0.00
250794060	Udibari - Kamlapur bazar Road.	4.05	1.70	0.00	1.70	0.00	0.00	1	0.90	0	0.00
250794061	Chourhash - Jagoti RLY. station	2.90	1.15	0.00	1.00	0.15	0.00	2	3.00	0	0.00
250794062	Alichara Amanotpur - Dahakola Rd.	4.54	6.48	6.48	0.00	0.00	0.00	9	16.45	0	0.00
250794064	Batikapara Haruria - Patikabari	4.30	5.04	4.84	0.00	0.20	0.00	11	14.60	0	0.00
250794065	Patikabari - Halsa	4.50	1.50	0.50	0.00	1.00	0.00	4	18.20	0	0.00
250794066	Ashannagar Eidga More - Shankardia	4.37	1.79	1.79	0.00	0.00	0.00	2	3.50	0	0.00
250794067	Ujagram belly bridge to Alinagar Sidurghat Jhowdia rd.	4.20	14.00	10.52	1.80	1.68	0.00	18	51.15	2	70.00
250794068	Astanagar-Jhawdia hat. road	4.04	2.00	0.00	2.00	0.00	0.00	12	7.00	0	0.00
250794070	Abdalpur - Pachim Abdalpur.	4.20	3.25	3.25	0.00	0.00	0.00	5	6.40	2	2.60
250794071	Modhupur - Bishnodiaghat (Dr. Mannan Road)	4.50	2.34	0.00	2.34	0.00	0.00	11	12.05	0	0.00
250794072	Modhupur - Bagachra ghat	4.40	3.42	0.00	3.42	0.00	0.00	10	22.05	0	0.00
250794075	Bhadalia - Alampur	4.34	2.75	1.35	0.00	1.40	0.00	3	10.20	0	0.00
250794076	Nalkola R&H -Mazila hat	4.00	5.10	0.00	5.10	0.00	0.00	15	21.50	0	0.00
250794077	Abdalpur - Deripara bazar	3.80	2.50	1.70	0.00	0.80	0.00	2	3.50	1	20.00
250794078	Kushtia Zila School - R&H Road	4.20	0.98	0.00	0.98	0.00	0.00	5	3.10	0	0.00
250794079	Baliapara - Bhabanipur Road	3.50	3.10	0.60	2.50	0.00	0.00	5	15.30	0	0.00

## BASIC INFORMATION OF ROAD

**DIVISION : KHULNA**

**DISTRICT : KUSHTIA**

ROAD CODE	ROAD NAME	CREST WIDTH (m)	TOTAL LENGTH (Km)	SURFACE TYPE-WISE BREAK-UP (Km)				STRUCTURE		EXISTING GAP		
				EARTHEN	FLEXIBLE PAVEMENT (BC)	BRICK PAVEMENT (WBM/HBB/BFS)	RIGID PAVEMENT (CC/RCC)	NUMBER	SPAN (m)	NUMBER	SPAN (m)	
1	2	3	4	5	6	7	8	9	10	11	12	
250794080	Sonaidanga Karimpur Rd.	3.60	3.00	3.00	0.00	0.00	0.00	7	21.10	0	0.00	
250794081	Kanchonpur - Kamlapur Road.	3.60	4.10	3.30	0.80	0.00	0.00	3	1.80	0	0.00	
250794082	Asannagar Kasem Mour - Sankardia - Natna Ghat	4.10	4.00	0.00	4.00	0.00	0.00	4	73.50	0	0.00	
250794085	Abdulpur bazar-Jhoudia Road	3.00	0.68	0.00	0.68	0.00	0.00	0	0.00	0	0.00	
250794086	Kushtia R&H(Saddam Bazar more)- Railway-Udibary Govt. Pry.School	3.66	1.20	0.06	0.97	0.17	0.00	5	3.00	0	0.00	
250794087	Karimpurhat-Kushlipasha bazar	3.66	2.50	2.50	0.00	0.00	0.00	1	4.00	1	60.00	
250794088	Kumargara R&H - Hamida Siddque High School	4.26	4.00	0.00	4.00	0.00	0.00	3	4.60	0	0.00	
250794089	Boria-Ziaroky hat	4.26	2.60	0.00	2.60	0.00	0.00	3	1.80	0	0.00	
250794090	Boria Collegeate school-Ziaroky Rd. via H/o Manower	4.26	0.60	0.35	0.25	0.00	0.00	1	0.60	0	0.00	
250794091	Asaimore-Kamlapur Bazar	4.87	1.50	0.00	0.00	1.50	0.00	1	7.00	0	0.00	
250794092	Motimia Railgate- Fultala R&H Road.	4.87	1.00	0.00	1.00	0.00	0.00	2	1.20	0	0.00	
250794093	Horinarayanpur Cinema Hall-Kittinagor Graveyard via rashide master Rd.	4.26	1.50	1.10	0.40	0.00	0.00	1	0.60	0	0.00	
<b>VILLAGE ROAD-A TOTAL: 73 Nos. Road</b>				200.21	122.50	65.00	12.71	0.00	248	573.33	7	182.60

**ROAD TYPE : VILLAGE ROAD-B**

250795001	Boildha -Padma River	3.12	1.52	0.72	0.80	0.00	0.00	2	1.75	0	0.00
250795002	Padma ghat - Shaldaha Baparipara.	3.44	0.57	0.57	0.00	0.00	0.00	2	2.10	0	0.00
250795003	Shaldah Mosque-Padma River ghat.	3.36	1.51	1.51	0.00	0.00	0.00	1	0.60	0	0.00
250795004	Boaldah - Modhukholifa.	3.17	0.74	0.74	0.00	0.00	0.00	1	3.45	0	0.00
250795005	Horipur Bazar-Boaldah Road.	3.31	0.64	0.64	0.00	0.00	0.00	1	1.90	0	0.00
250795006	Modhukholifa - Boaldah.	3.52	0.92	0.92	0.00	0.00	0.00	2	1.80	0	0.00
250795007	Boildha - Kantinagar(Seratonesa Graveyard-Gorai ghat) Road.	3.74	2.20	1.38	0.37	0.45	0.00	2	3.30	0	0.00
250795009	Jogia R&H - Mubarak Bandth	3.00	1.20	0.00	1.20	0.00	0.00	1	0.90	0	0.00
250795010	Barokhada - Jugia.	3.00	0.73	0.00	0.73	0.00	0.00	1	1.00	0	0.00
250795011	Kushtia Meherpur R&H - Chaibaria Bill.	3.83	0.97	0.00	0.97	0.00	0.00	1	3.00	0	0.00
250795012	Baradi Mondal Para - Bhagar.	3.95	1.10	1.10	0.00	0.00	0.00	1	4.20	0	0.00
250795013	Chourhas R/Gate - Godown.	4.25	0.83	0.00	0.70	0.13	0.00	1	0.60	0	0.00
250795014	Chourhas Godown Road.	4.25	0.65	0.00	0.00	0.65	0.00	1	0.60	0	0.00
250795015	Bhadalia Kuburhat Rd.- Dostopara R&H Road	3.22	2.50	0.00	1.40	1.10	0.00	3	6.60	0	0.00
250795016	Mollatheghoria - Nagar Mohommadpur Road.	3.75	1.31	1.31	0.00	0.00	0.00	1	6.00	0	0.00
250795017	Jaganathpur - Noorpur.	3.50	1.65	1.65	0.00	0.00	0.00	1	0.60	0	0.00
250795018	Laheni - Mirpur Road.	3.45	1.64	0.79	0.36	0.49	0.00	1	0.60	0	0.00
250795019	Khorda Alichara - Uposhkuri.	4.10	2.90	2.90	0.00	0.00	0.00	3	3.40	0	0.00
250795020	Dhokola - Chapoigachi.	4.37	1.10	1.10	0.00	0.00	0.00	1	0.60	0	0.00
250795022	Arpara - Karimpur.	4.12	1.35	1.35	0.00	0.00	0.00	2	15.50	0	0.00
250795023	Machpara - Udoypur.	4.47	1.40	1.40	0.00	0.00	0.00	1	1.00	0	0.00
250795024	Bagdanga - Hotakpara.	4.25	1.00	1.00	0.00	0.00	0.00	1	0.60	0	0.00
250795025	Sugrippur - Pachim Para .	3.50	0.63	0.63	0.00	0.00	0.00	1	0.60	0	0.00
250795026	Sugribpur - Modhupur Bagachara.	4.00	0.68	0.68	0.00	0.00	0.00	1	0.60	0	0.00
250795027	Pearpur Parchim Para.	3.10	2.26	1.66	0.00	0.60	0.00	1	0.60	0	0.00
250795028	Pairpur Purba Para.	3.67	2.41	1.01	1.40	0.00	0.00	3	4.10	0	0.00
250795029	Charpara - Hathia(P/school).	3.71	0.52	0.52	0.00	0.00	0.00	1	0.60	0	0.00
250795030	Madthpur - Karimpur Shampur road.	3.82	1.69	1.69	0.00	0.00	0.00	2	3.00	0	0.00
250795031	Horinarayan Pur - G.K. Canal	3.64	1.77	1.77	0.00	0.00	0.00	1	0.60	0	0.00
250795032	Baliapara - Baraiapara Bridge	4.87	1.29	1.29	0.00	0.00	0.00	1	0.60	0	0.00
250795034	Mazila bazar - Pry.School Rd.	4.00	1.50	1.50	0.00	0.00	0.00	2	1.80	0	0.00
250795035	Dabiravita Gopalpur Rd.	3.40	3.00	3.00	0.00	0.00	0.00	1	8.00	0	0.00
250795036	Bamungram Sankardia Rd.	4.00	2.75	2.75	0.00	0.00	0.00	1	1.80	0	0.00
250795038	Ratulpara - Bhabanipur Rd.	4.90	1.25	0.25	1.00	0.00	0.00	0	0.00	1	3.30
250795039	Jageti - Baradi Rd.	3.40	1.00	1.00	0.00	0.00	0.00	1	16.00	0	0.00
250795040	Udaypur - Bakhoil Rd.	3.90	1.00	1.00	0.00	0.00	0.00	0	0.00	1	18.00
250795041	Bhadalia - Battail Simulia Rd.	4.90	1.50	1.50	0.00	0.00	0.00	1	9.00	0	0.00
250795043	Bittipara R&H Sonaidanga road	3.00	1.50	0.70	0.00	0.80	0.00	1	0.60	0	0.00
250795044	Bollobpur birdge-Boro Ailchara road	3.00	2.50	2.50	0.00	0.00	0.00	1	0.60	0	0.00

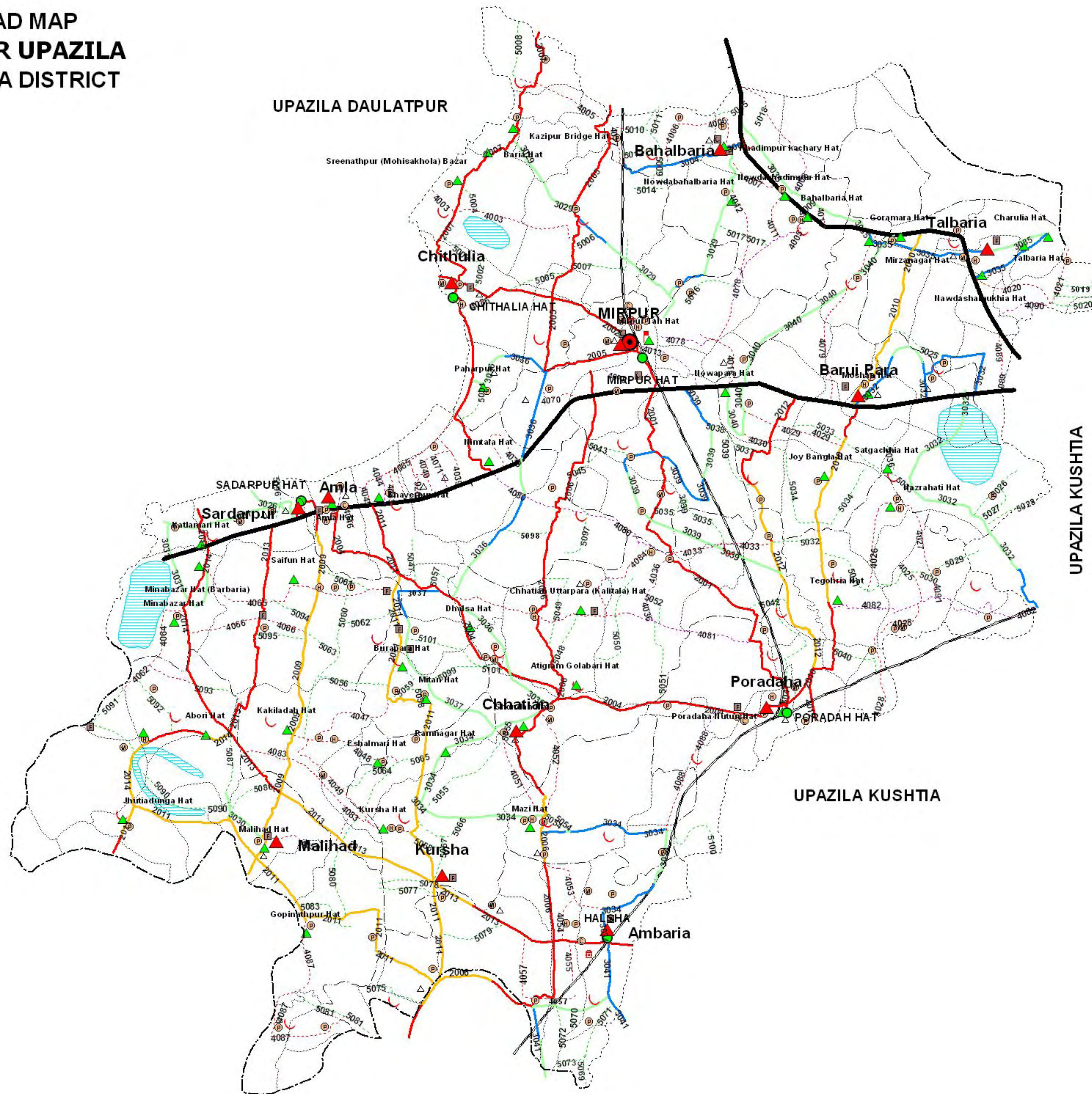
## BASIC INFORMATION OF ROAD

**DIVISION : KHULNA**

**DISTRICT : KUSHTIA**

ROAD CODE	ROAD NAME	CREST WIDTH (m)	TOTAL LENGTH (Km)	SURFACE TYPE-WISE BREAKE-UP (Km)				STRUCTURE		EXISTING GAP		
				EARTHEN	FLEXIBLE PAVEMENT (BC)	BRICK PAVEMENT (WBM/HBB/BFS)	RIGID PAVEMENT (CC/RCC)	NUMBER	SPAN (m)	NUMBER	SPAN (m)	
1	2	3	4	5	6	7	8	9	10	11	12	
250795045	Durbachara Horinarayanpur GCC road-Boroutupi pry school road	3.00	2.20	2.20	0.00	0.00	0.00	0	0.00	0	0.00	
250795046	Boria Pucca road-Bhadalia Takimara Rd. road	3.00	1.40	1.40	0.00	0.00	0.00	0	0.00	0	0.00	
250795048	Padma River ghat-Rogunatpur road	3.00	3.70	3.70	0.00	0.00	0.00	0	0.00	0	0.00	
250795049	Jhowdia Halsa road-Digha chandpur village road	3.00	1.00	1.00	0.00	0.00	0.00	0	0.00	0	0.00	
250795050	Dhokola Graveyard road	3.00	0.50	0.50	0.00	0.00	0.00	0	0.00	0	0.00	
250795051	Nrishangapur Dahkainpara road	3.00	1.50	1.50	0.00	0.00	0.00	0	0.00	0	0.00	
250795052	Khazanagar Graveyard road	3.00	1.00	1.00	0.00	0.00	0.00	0	0.00	0	0.00	
250795053	R&H Laxmipur daikhali para school road	3.00	1.03	1.03	0.00	0.00	0.00	1	3.66	1	15.00	
250795054	Kumargara R&H - Kumargara village Road.	4.10	1.25	0.75	0.00	0.50	0.00	4	1.20	0	0.00	
250795055	Boria jamtala-H/O Shahid	3.50	0.70	0.70	0.00	0.00	0.00	1	0.60	0	0.00	
250795056	Hatos Horripur Bazar-Malithapar Padma river	4.26	1.00	1.00	0.00	0.00	0.00	0	0.00	0	0.00	
250795057	Khajanagar-Bollovepur Road.	3.66	1.00	1.00	0.00	0.00	0.00	0	0.00	0	0.00	
250795058	West Mozompur(Helal uddin) Road.	3.66	1.00	0.40	0.60	0.00	0.00	1	0.60	0	0.00	
250795059	Custom more- Boro pukur via Badsha house Road.	3.66	0.80	0.00	0.80	0.00	0.00	3	1.80	0	0.00	
250795060	Lahini R&H- P/S(Nason) Road	4.26	0.80	0.00	0.00	0.80	0.00	2	2.60	0	0.00	
250795061	Modupur R&H- Kittinagar Village Rd.	3.66	1.50	1.50	0.00	0.00	0.00	1	2.00	0	0.00	
250795062	Bisnodia Bridge-Zalapara via Pry. school	2.30	2.30	2.30	0.00	0.00	0.00	1	2.00	0	0.00	
250795063	Goshbill-Nrisingopur Rd.	4.26	1.00	0.00	1.00	0.00	0.00	2	39.00	0	0.00	
250795064	Bittipara-Jamjami(H/O Mozibar)- Jhowdia -Halsa link Road.	4.26	1.80	1.80	0.00	0.00	0.00	2	3.30	0	0.00	
<b>VILLAGE ROAD-B TOTAL: 58 Nos. Road</b>				81.16	64.31	11.33	5.52	0.00	68	165.36	3	36.30
<b>KUSHTIA-S UPAZILA TOTAL: 163 Nos. Road</b>				494.07	250.52	206.77	36.78	0.00	657	1698.29	14	593.90

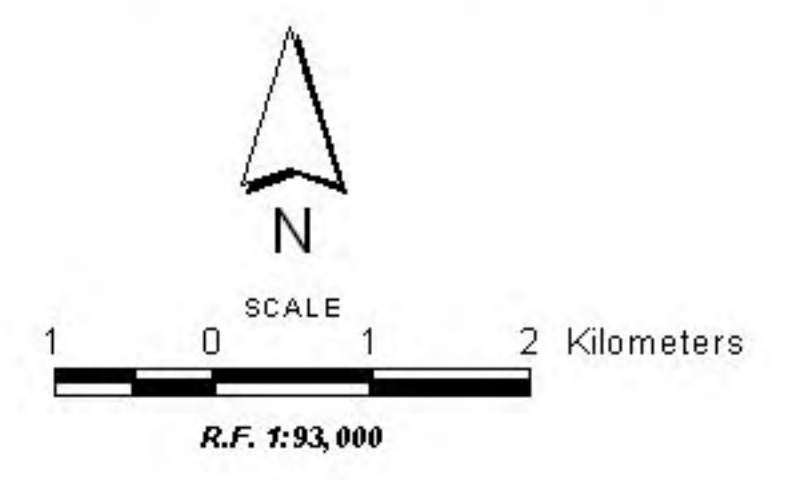
# ROAD MAP MIRPUR UPAZILA KUSHTIA DISTRICT



## LEGEND

- Administrative Boundary**
  - International Boundary
  - District Boundary
  - Upazila Boundary
  - Union Boundary
  - Municipal Boundary
- Administrative HQs**
  - District HQ
  - Upazila HQ
  - Union HQ
- Physical Infrastructures**
  - National Highways
  - Regional Highways
  - Zila Road
  - Upazila Road (Pucca)
  - Upazila Road (Katcha)
  - Union Road (Pucca)
  - Union Road (Katcha)
  - Village Road A (Pucca)
  - Village Road A (Katcha)
  - Village Road B (Pucca)
  - Village Road B (Katcha)
  - Paurashava Road
  - Railway Network
  - Embankment
  - Telecommunication line
  - Power Transmission Line
- Natural Features**
  - Wide River
  - Water Bodies
  - Sandy Area
  - Khal
  - Forest
  - Hill
- Socio-Economic Infrastructures**
  - Growth Centre
  - Small Hat/Bazar
  - Police Station
  - Upazila Health Complex
  - Family welfare Centre
  - Community Clinic
  - Post Office
  - College
  - High School
  - Primary School
  - Madrassa
  - Mosque

Compiled from : LGED Upazila Base Maps 1994-95, Landat TM 1998,  
GPS Survey 1999 and Field Checking in November 2004.  
Projection : Lambert's Conformal Conic  
PREPARED BY : GIS UNIT  
LOCAL GOVERNMENT ENGINEERING DEPARTMENT



## BASIC INFORMATION OF ROAD

**DIVISION : KHULNA**

**DISTRICT : KUSHTIA**

ROAD CODE	ROAD NAME	CREST WIDTH (m)	TOTAL LENGTH (Km)	SURFACE TYPE-WISE BREAK-UP (Km)				STRUCTURE		EXISTING GAP	
				EARTHEN	FLEXIBLE PAVEMENT (BC)	BRICK PAVEMENT (WBM/HBB/BFS)	RIGID PAVEMENT (CC/RCC)	NUMBER	SPAN (m)	NUMBER	SPAN (m)
1	2	3	4	5	6	7	8	9	10	11	12

**UPAZILA : MIRPUR**

**ROAD TYPE : UPAZILA ROAD**

250942001	Poradha - Mirpur	7.20	11.50	0.00	11.50	0.00	0.00	20	86.84	0	0.00
250942002	Mirpur - Chithalia	7.20	6.61	0.00	6.61	0.00	0.00	14	63.75	0	0.00
250942004	Poradha - Amla R&H	4.70	13.80	0.00	13.80	0.00	0.00	22	136.22	0	0.00
250942005	Mirpur GC- Bheramara GC Rd.	6.00	8.95	0.00	8.95	0.00	0.00	14	20.40	0	0.00
250942006	Mirpur - Alamdanga GC via Halsha	6.00	21.05	3.75	12.50	4.80	0.00	41	168.19	0	0.00
250942007	Mirpur (Nimtala RHD) Bharamara - Chithulia GC Rd.	7.00	17.46	0.00	17.46	0.00	0.00	16	82.05	0	0.00
250942009	Sadarpur GC - Alamdanga R&H Rd.	4.70	9.80	8.70	0.00	1.10	0.00	24	183.75	0	0.00
250942010	Goramara RHD-Poradah GC via Mosan Road	4.60	13.00	8.50	3.36	1.14	0.00	14	82.51	0	0.00
250942011	Amla Firm RHD-Hatboalia GC via Kursha, Suttail, Malihad Bazar Road	4.60	23.15	20.20	2.95	0.00	0.00	21	212.30	0	0.00
250942012	Chuniapara RHD-Poradah GC Road	4.50	9.50	4.50	1.50	3.50	0.00	11	18.85	0	0.00
250942013	Mirpur (Amtola)-Halsa Road	4.50	17.20	9.50	4.50	3.20	0.00	21	141.30	0	0.00
250942014	Katlamari RHD-Ashannagar-Hatboalia Road	4.70	10.80	3.90	6.90	0.00	0.00	16	33.24	0	0.00
<b>UPAZILA ROAD TOTAL: 12 Nos. Road</b>			<b>162.82</b>	<b>59.05</b>	<b>90.03</b>	<b>13.74</b>	<b>0.00</b>	<b>234</b>	<b>1229.40</b>	<b>0</b>	<b>0.00</b>

**ROAD TYPE : UNION ROAD**

250943004	Khadimpur Bazar-Goalbathan Hat	4.50	3.00	0.00	0.00	3.00	0.00	9	88.31	0	0.00
250943026	Sadarpur GC - Angdia bazar Road	4.50	1.50	1.50	0.00	0.00	0.00	2	57.00	0	0.00
250943029	Bahalbaria UP-Boria Bazar via Gobindagonia & Dhubail bazar road	4.50	11.25	9.45	1.00	0.80	0.00	22	37.41	0	0.00
250943030	Aburi bazar- Malihad UP	4.50	4.10	4.10	0.00	0.00	0.00	1	2.90	0	0.00
250943031	Sadarpur UP-Barboria bazar via Katlamari road	4.60	6.70	6.70	0.00	0.00	0.00	9	14.30	0	0.00
250943032	Baruipara UP-Jogoti GC via Tatibandth RHD Road	4.60	10.70	5.15	0.00	5.55	0.00	17	80.35	0	0.00
250943034	Chatian UP-Halsha GC via Majihat, Katdhachar	4.60	15.40	9.50	0.00	5.90	0.00	15	39.35	0	0.00
250943035	Charulihat-Bahalbaria Up via Talbaria Up & Mirzanagar Bazar	4.60	8.50	3.50	2.80	2.20	0.00	5	5.44	0	0.00
250943036	Chatian UP-Paharpur Bazar via Nowdapara RHD & Gopalpur road	4.60	16.00	10.80	3.20	2.00	0.00	16	112.22	0	0.00
250943037	Dhalsha bazar-Chatian UP via Burapara Miton	4.60	7.00	5.40	0.00	1.60	0.00	2	20.00	0	0.00
250943039	Mirpur BDR Camp RHD(Fulbaria UP) -Kuchuadah bazar Durgapur Varol via Gatepara Fulbaria	4.50	14.60	11.50	1.00	2.10	0.00	10	30.75	0	0.00
250943040	Nowapara bazar RHD(Fulbaria UP) - Mirzanagar bazar via Kristapur Satgachi	4.60	7.00	7.00	0.00	0.00	0.00	6	48.48	0	0.00
250943041	Ambaria UP-Sree Rampur Bazar	4.00	5.88	3.63	1.00	1.25	0.00	8	10.10	0	0.00
<b>UNION ROAD TOTAL: 13 Nos. Road</b>			<b>111.63</b>	<b>78.23</b>	<b>9.00</b>	<b>24.40</b>	<b>0.00</b>	<b>122</b>	<b>546.61</b>	<b>0</b>	<b>0.00</b>

**ROAD TYPE : VILLAGE ROAD-A**

250944003	Dhubail-Mohishakula Bazar Road	4.90	4.80	4.80	0.00	0.00	0.00	3	11.20	0	0.00
250944005	Azmatpur - Nilgram	4.50	2.71	0.00	2.71	0.00	0.00	3	18.00	0	0.00
250944006	Khadimpara Bazar - Kharara	4.20	3.75	3.75	0.00	0.00	0.00	2	5.00	0	0.00
250944007	Khadimpur Bazar - Nowda R&H	4.66	1.20	1.20	0.00	0.00	0.00	2	3.00	0	0.00
250944008	Char Khadimpur - Nowda Khadimpur	4.70	5.00	4.00	0.00	1.00	0.00	2	3.00	0	0.00
250944009	Nowda Khadimpur R&H - Nowda Khadimpur	4.62	0.70	0.50	0.00	0.20	0.00	1	1.00	0	0.00
250944011	Nowda Bahalbaria - Khadimpur	4.37	0.71	0.71	0.00	0.00	0.00	3	3.00	0	0.00
250944012	Satbaria Mosque - Mirpur	4.66	1.69	1.69	0.00	0.00	0.00	5	7.18	0	0.00
250944013	Mirpur - Nowpara Road	4.33	1.20	0.00	1.20	0.00	0.00	1	3.00	0	0.00
250944014	Shabnagar School - Shabnagar Bandh	4.40	0.50	0.50	0.00	0.00	0.00	2	2.25	0	0.00
250944015	Bhadbari - WAPDA Canal	4.82	1.00	1.00	0.00	0.00	0.00	4	5.70	0	0.00
250944020	Talbaria High School - Matiapara	4.50	2.50	2.35	0.00	0.15	0.00	1	3.00	0	0.00
250944021	Talbaria Embankment - Madrasha	4.50	1.70	1.70	0.00	0.00	0.00	1	2.00	0	0.00
250944025	Hazrahati Bazar - Jogoti Main Cannel	4.41	1.30	0.00	0.00	1.30	0.00	0	0.00	0	0.00
250944026	Hazrahati Bazar - Teghoria Bazar	4.40	2.70	2.70	0.00	0.00	0.00	0	0.00	0	0.00



## BASIC INFORMATION OF ROAD

**DIVISION : KHULNA**

**DISTRICT : KUSHTIA**

ROAD CODE	ROAD NAME	CREST WIDTH (m)	TOTAL LENGTH (Km)	SURFACE TYPE-WISE BREAK-UP (Km)				STRUCTURE		EXISTING GAP	
				EARTHEN	FLEXIBLE PAVEMENT (BC)	BRICK PAVEMENT (WBM/HBB/BFS)	RIGID PAVEMENT (CC/RCC)	NUMBER	SPAN (m)	NUMBER	SPAN (m)
1	2	3	4	5	6	7	8	9	10	11	12
250944027	Hazrati - Ahmedpur	4.30	3.00	3.00	0.00	0.00	0.00	4	14.00	0	0.00
250944028	Dangapara - Khajanagar	4.40	4.50	4.50	0.00	0.00	0.00	0	0.00	0	0.00
250944029	Chuniapara - Khewpur bazar	4.36	4.60	4.60	0.00	0.00	0.00	2	9.00	0	0.00
250944030	Nowpara Bazar - balidha Para	4.60	1.50	1.50	0.00	0.00	0.00	1	0.60	0	0.00
250944033	Bharal School - Kalitala	4.73	3.50	3.50	0.00	0.00	0.00	1	13.00	0	0.00
250944036	Kalitala - S. Chatian	4.52	1.80	0.00	1.80	0.00	0.00	1	13.00	0	0.00
250944038	Nowdapara - Nemtala	4.50	1.50	1.50	0.00	0.00	0.00	1	12.00	0	0.00
250944039	Nimtala - Kheyarpur	4.62	3.50	3.50	0.00	0.00	0.00	2	4.70	0	0.00
250944040	Kachubaria - Paharpur	4.50	1.45	1.45	0.00	0.00	0.00	1	1.00	0	0.00
250944041	Kachubaria - kachubaria bandh	4.50	1.30	1.30	0.00	0.00	0.00	2	2.50	0	0.00
250944042	Khoyerpur - Khoyerpur Banbh	4.26	1.10	1.10	0.00	0.00	0.00	1	1.00	0	0.00
250944043	Khayerpur - End Of Khayerpur	4.26	0.51	0.26	0.00	0.25	0.00	1	0.75	0	0.00
250944044	Khoyerpur - Canel	4.40	0.40	0.00	0.00	0.40	0.00	1	0.60	0	0.00
250944045	Kheyerpur - Khayerpur Bandh	4.40	0.60	0.60	0.00	0.00	0.00	1	2.50	0	0.00
250944046	Amla College - Canel	4.37	1.00	1.00	0.00	0.00	0.00	1	1.00	0	0.00
250944047	Kakiladah - Miton Bazar	4.37	4.60	4.60	0.00	0.00	0.00	2	20.00	0	0.00
250944048	Kakiladah - Basbaria	4.50	2.70	2.70	0.00	0.00	0.00	3	7.00	0	0.00
250944049	KursaBazar -Kakiladah High School	4.30	4.70	4.70	0.00	0.00	0.00	4	11.75	0	0.00
250944051	Majihat bazar - Beshinagor	4.35	2.90	2.90	0.00	0.00	0.00	1	1.00	0	0.00
250944052	Shandha bazar - Majihat bazar	4.24	3.60	3.60	0.00	0.00	0.00	1	1.00	0	0.00
250944053	Majihat - Halsa	4.20	3.81	3.81	0.00	0.00	0.00	4	9.99	0	0.00
250944054	Kurtichar - Bamungari	4.25	2.00	2.00	0.00	0.00	0.00	2	12.00	0	0.00
250944055	Bamungari - Ambaria	4.40	1.80	1.80	0.00	0.00	0.00	2	12.39	0	0.00
250944057	Vadamari - Mohammadpur	4.40	5.70	5.70	0.00	0.00	0.00	2	9.00	0	0.00
250944059	Kursha bazar - Malihad Bazar	4.20	2.75	2.75	0.00	0.00	0.00	3	68.00	0	0.00
250944062	Aburia - Ashan Nagar	4.20	4.10	4.10	0.00	0.00	0.00	1	0.60	0	0.00
250944064	Borbaria - Aburia bazar	4.41	4.70	4.70	0.00	0.00	0.00	4	25.50	0	0.00
250944065	Katlamari - Azampur Road	4.30	3.42	3.42	0.00	0.00	0.00	2	6.60	0	0.00
250944066	Borboria - Azampur	4.50	4.05	4.05	0.00	0.00	0.00	2	62.00	0	0.00
250944070	Mirpur - Nowdapara	4.35	1.85	1.85	0.00	0.00	0.00	1	55.00	0	0.00
250944071	Kachubari - Khoyerpur	4.20	2.00	1.88	0.00	0.12	0.00	1	1.50	0	0.00
250944075	Mirpur Sirajchoury house - PDB office Rd.	3.90	1.25	0.00	0.00	1.25	0.00	1	0.60	0	0.00
250944076	Kuchubaria RHD -beel Amla-Kalidaspur Bazar Rd (Kazi Arif Road)	4.60	4.50	1.12	3.39	0.00	0.00	1	11.70	0	0.00
250944077	Goalbathan - Goalbathan Hat	4.50	1.32	0.00	0.00	1.32	0.00	0	0.00	0	0.00
250944078	Mirpur - Bahalbaria Bazar	4.87	6.60	0.00	6.60	0.00	0.00	11	22.20	0	0.00
250944079	Balidhapara - Mirzanagor	4.60	4.94	0.29	2.05	2.60	0.00	8	17.05	0	0.00
250944080	Nimtala - Kalitala Road	4.26	5.55	0.00	5.55	0.00	0.00	6	62.95	0	0.00
250944081	Sorupdha - Dhalsha Bazar	4.75	7.79	4.39	3.40	0.00	0.00	7	71.30	0	0.00
250944082	Jagati GC - Tegoria Bazar	4.60	5.55	0.00	0.00	5.55	0.00	6	31.90	0	0.00
250944083	Aburi Bazar - Kursha Bazar	4.25	3.90	3.90	0.00	0.00	0.00	5	74.80	0	0.00
250944084	Chatian Uttarpara Hat- Atigram Golabari Hat via Atigram FWC	4.50	5.05	4.05	1.00	0.00	0.00	4	19.50	0	0.00
250944085	Paharpur Bazar( WDB Bridge) - Amla bazar Rd.	4.60	4.75	3.97	0.78	0.00	0.00	2	4.00	0	0.00
250944086	Mirpur - Chitholia UZR - Chitholia UP	4.50	0.80	0.80	0.00	0.00	0.00	0	0.00	0	0.00
250944087	Gopinathpur-Bajitpur	4.50	6.90	6.90	0.00	0.00	0.00	4	23.90	0	0.00
250944088	Poradha - Katdhachar RHD	3.66	4.50	2.70	0.00	1.80	0.00	2	12.00	0	0.00
250944089	Malakerpara-Gobindapur	3.66	1.80	1.10	0.00	0.70	0.00	2	4.30	0	0.00
250944090	Talbaria High School-Talbaria Embankment	3.66	2.20	0.40	0.00	1.80	0.00	0	0.00	0	0.00
<b>VILLAGE ROAD-A TOTAL: 62 Nos. Road</b>			<b>183.80</b>	<b>136.89</b>	<b>28.48</b>	<b>18.44</b>	<b>0.00</b>	<b>144</b>	<b>802.52</b>	<b>0</b>	<b>0.00</b>

**ROAD TYPE : VILLAGE ROAD-B**

250945001	Paharpur Pry. School Road	4.20	2.00	2.00	0.00	0.00	0.00	1	0.60	0	0.00
250945002	Chitholia Canel Road	4.20	0.80	0.80	0.00	0.00	0.00	2	4.00	0	0.00
250945003	Chitholia - Balisashia	4.00	1.00	1.00	0.00	0.00	0.00	1	0.60	0	0.00
250945004	Mohsha Khola Village Road	4.20	0.60	0.60	0.00	0.00	0.00	1	0.60	0	0.00
250945005	Dhubail - Chitholia	4.50	1.55	1.55	0.00	0.00	0.00	2	2.00	0	0.00

## BASIC INFORMATION OF ROAD

**DIVISION : KHULNA**

**DISTRICT : KUSHTIA**

ROAD CODE	ROAD NAME	CREST WIDTH (m)	TOTAL LENGTH (Km)	SURFACE TYPE-WISE BREAK-UP (Km)				STRUCTURE		EXISTING GAP	
				EARTHEN	FLEXIBLE PAVEMENT (BC)	BRICK PAVEMENT (WBM/HBB/BFS)	RIGID PAVEMENT (CC/RCC)	NUMBER	SPAN (m)	NUMBER	SPAN (m)
1	2	3	4	5	6	7	8	9	10	11	12
250945006	Dhubail Pry. School Road	4.40	1.70	1.70	0.00	0.00	0.00	2	1.00	0	0.00
250945007	Dhubail Railgate Road	4.10	2.10	2.10	0.00	0.00	0.00	1	3.00	0	0.00
250945008	Laxmidhar Road	4.20	1.85	1.85	0.00	0.00	0.00	1	6.00	0	0.00
250945009	Kharara Road	4.20	0.75	0.75	0.00	0.00	0.00	1	0.30	0	0.00
250945010	Kharara - Chasi Club	4.20	2.10	2.10	0.00	0.00	0.00	2	4.50	0	0.00
250945011	Kharara village Road	4.00	0.55	0.55	0.00	0.00	0.00	1	0.60	0	0.00
250945012	Kharara Canel Roadub	4.00	0.80	0.80	0.00	0.00	0.00	1	0.60	0	0.00
250945013	Kharara Chasi Club	4.20	0.55	0.55	0.00	0.00	0.00	1	0.60	0	0.00
250945014	Kharara Road	3.90	0.43	0.43	0.00	0.00	0.00	1	0.60	0	0.00
250945015	Baradi School Road	3.95	0.38	0.38	0.00	0.00	0.00	1	0.60	0	0.00
250945016	Gobindogonia - Mosharaffpur	4.15	1.40	1.40	0.00	0.00	0.00	1	0.60	0	0.00
250945017	Satbaria - Nowda	4.15	2.80	2.80	0.00	0.00	0.00	2	1.20	0	0.00
250945018	Charnowdapara Mosque	3.95	0.35	0.35	0.00	0.00	0.00	1	0.60	0	0.00
250945019	Matipara - Talbaria	4.10	0.35	0.35	0.00	0.00	0.00	1	0.60	0	0.00
250945020	Matipara - Talbaria	4.10	1.15	1.15	0.00	0.00	0.00	1	0.60	0	0.00
250945021	Matipara Road	3.90	1.30	1.30	0.00	0.00	0.00	1	0.60	0	0.00
250945022	Matipara Deeptubewell Road	3.90	0.90	0.90	0.00	0.00	0.00	1	0.60	0	0.00
250945024	Gobindapur - Tatibandh	3.92	0.40	0.40	0.00	0.00	0.00	1	0.60	0	0.00
250945025	Gobindapur - Akterpur	4.22	1.35	1.35	0.00	0.00	0.00	2	5.70	0	0.00
250945026	Kaberbari Road	4.14	1.30	1.30	0.00	0.00	0.00	1	2.00	0	0.00
250945027	Kaberbari Village Road	4.10	0.70	0.70	0.00	0.00	0.00	1	0.60	0	0.00
250945028	Kaberbari Canel Road	4.16	2.10	2.10	0.00	0.00	0.00	2	4.00	0	0.00
250945029	Ahmedpur Canel Road	4.30	1.20	1.20	0.00	0.00	0.00	1	1.00	0	0.00
250945030	Ahmedpur - Belgachi Road	4.20	1.50	1.50	0.00	0.00	0.00	0	0.00	0	0.00
250945031	Belgachi - Teghoria	4.10	3.75	3.75	0.00	0.00	0.00	0	0.00	0	0.00
250945032	Dhantola - Teghoria	4.10	0.63	0.63	0.00	0.00	0.00	1	0.60	0	0.00
250945033	Baraipara - Fakirabad	4.60	3.60	3.60	0.00	0.00	0.00	1	0.60	0	0.00
250945034	Fakirabad - Canel Road	4.60	1.80	1.80	0.00	0.00	0.00	1	1.50	0	0.00
250945035	Sarutia Village Road	4.10	1.50	1.50	0.00	0.00	0.00	1	0.60	0	0.00
250945036	Baraipara Canel Road	4.50	0.85	0.85	0.00	0.00	0.00	1	3.00	0	0.00
250945037	Chuniapara Khal Road	4.60	0.85	0.85	0.00	0.00	0.00	1	0.60	0	0.00
250945038	Simulia - Gordha	4.70	1.30	1.30	0.00	0.00	0.00	1	1.00	0	0.00
250945039	Simulia - Simulia Boarder	4.30	1.20	1.20	0.00	0.00	0.00	1	0.60	0	0.00
250945040	Batia Shisa - Chithyolia	4.90	0.40	0.40	0.00	0.00	0.00	1	13.00	0	0.00
250945041	Satian - Sarupdha	4.00	3.10	3.10	0.00	0.00	0.00	1	0.60	0	0.00
250945042	Sarupdha - Chitholia	3.85	1.20	1.20	0.00	0.00	0.00	1	0.60	0	0.00
250945043	Fulbaria Eidgha - Kamirhat	4.30	1.30	1.30	0.00	0.00	0.00	1	0.60	0	0.00
250945044	Fulbaria - Nayanpur	0.30	1.20	1.20	0.00	0.00	0.00	1	7.00	0	0.00
250945045	Nayanpur Village Road	4.00	1.20	1.20	0.00	0.00	0.00	1	0.60	0	0.00
250945047	Kushabaria -Kushabaria Math	4.30	1.10	1.10	0.00	0.00	0.00	2	17.00	0	0.00
250945048	Atgram - Dhapari	4.55	1.80	1.80	0.00	0.00	0.00	1	2.00	0	0.00
250945049	Atgram Villag Road	4.10	2.50	2.50	0.00	0.00	0.00	1	2.00	0	0.00
250945050	Dakhin Satian Village Road	4.30	2.50	2.50	0.00	0.00	0.00	1	0.60	0	0.00
250945051	Churaparul - Dakhin Satian	4.50	1.50	1.50	0.00	0.00	0.00	2	11.50	0	0.00
250945052	Anyangachi - Kalitola	4.75	1.05	1.05	0.00	0.00	0.00	1	13.00	0	0.00
250945053	Shakdarchar - Gorastan	3.90	1.20	1.20	0.00	0.00	0.00	1	0.60	0	0.00
250945054	Majihat Village Road	4.00	0.90	0.90	0.00	0.00	0.00	1	0.60	0	0.00
250945055	Kursha Natunpara - Beshinagore	3.75	3.10	3.10	0.00	0.00	0.00	1	7.00	0	0.00
250945056	Miton - Miton Math	4.50	0.60	0.60	0.00	0.00	0.00	1	0.60	0	0.00
250945058	Miton Village Road	3.70	0.80	0.80	0.00	0.00	0.00	1	0.60	0	0.00
250945059	Mohishakhali Village Road	4.04	0.60	0.60	0.00	0.00	0.00	1	0.60	0	0.00
250945060	Nowda Azampur - Mehernagar	4.65	4.00	4.00	0.00	0.00	0.00	1	7.00	0	0.00
250945061	Nowda Canal - Azampur	4.75	2.50	2.50	0.00	0.00	0.00	1	3.00	0	0.00
250945062	Nowdaga Canal - Burapara	4.30	1.60	1.60	0.00	0.00	0.00	2	5.00	0	0.00
250945063	Azampur - Azampur Math	4.65	1.30	1.30	0.00	0.00	0.00	1	0.60	0	0.00
250945064	Sreerampur - Chalk	4.90	1.50	1.50	0.00	0.00	0.00	1	0.60	0	0.00
250945065	Kursha Bazar - Teultala	3.98	2.80	2.80	0.00	0.00	0.00	2	14.00	0	0.00

## BASIC INFORMATION OF ROAD

**DIVISION : KHULNA**

**DISTRICT : KUSHTIA**

ROAD CODE	ROAD NAME	CREST WIDTH (m)	TOTAL LENGTH (Km)	SURFACE TYPE-WISE BREAKE-UP (Km)				STRUCTURE		EXISTING GAP	
				EARTHEN	FLEXIBLE PAVEMENT (BC)	BRICK PAVEMENT (WBM/HBB/BFS)	RIGID PAVEMENT (CC/RCC)	NUMBER	SPAN (m)	NUMBER	SPAN (m)
1	2	3	4	5	6	7	8	9	10	11	12
250945066	Kursha Tahail Office - Majihat	4.00	2.00	2.00	0.00	0.00	0.00	1	0.60	0	0.00
250945067	Kursha Ali House Road	4.90	1.30	1.30	0.00	0.00	0.00	1	7.00	0	0.00
250945068	Kursha Village Road	4.00	1.60	1.60	0.00	0.00	0.00	1	1.50	0	0.00
250945069	Nagorbanka - Nagorbunk Math	4.00	1.60	1.60	0.00	0.00	0.00	1	0.60	0	0.00
250945070	Rail Gate - Nagarbonka Mosque	4.15	0.90	0.90	0.00	0.00	0.00	1	1.50	0	0.00
250945071	Nagarbanka Pry. School	4.20	0.30	0.30	0.00	0.00	0.00	1	0.30	0	0.00
250945072	Nagarbanka Village Road	4.20	0.70	0.70	0.00	0.00	0.00	1	0.30	0	0.00
250945073	Sreenathpur Road	4.20	1.00	1.00	0.00	0.00	0.00	1	1.00	0	0.00
250945074	Sutail Village Road	4.25	1.00	1.00	0.00	0.00	0.00	1	1.00	0	0.00
250945075	Sutail - Pachimpara	4.80	0.80	0.80	0.00	0.00	0.00	1	0.60	0	0.00
250945077	Ishelmari Village Road	4.70	1.20	1.20	0.00	0.00	0.00	1	1.25	0	0.00
250945078	Mollikpur - Ishelmari	4.20	1.30	1.30	0.00	0.00	0.00	1	0.60	0	0.00
250945079	Ishelmari - Vadaman	4.10	2.05	2.05	0.00	0.00	0.00	1	7.00	0	0.00
250945080	Bajitpur - Gopinathpur	4.25	3.30	3.30	0.00	0.00	0.00	1	5.00	0	0.00
250945081	Sutail Bridge Road	4.20	1.60	1.60	0.00	0.00	0.00	1	3.20	0	0.00
250945083	Gopinathpur - Sutail Mallikpar	4.80	2.40	2.40	0.00	0.00	0.00	2	58.00	0	0.00
250945086	Mallikpur - Nain Canal	3.65	1.40	1.40	0.00	0.00	0.00	1	0.60	0	0.00
250945087	Mallikpur Chairman House Road	3.65	1.30	1.30	0.00	0.00	0.00	1	0.60	0	0.00
250945090	Charprakpur -Malihati Road	4.20	2.50	2.50	0.00	0.00	0.00	1	0.60	0	0.00
250945091	Rajnagar - Ashan Nagar	4.22	3.50	3.50	0.00	0.00	0.00	1	0.60	0	0.00
250945092	Boria - Boria Bridge	4.15	1.50	1.50	0.00	0.00	0.00	1	0.60	0	0.00
250945093	Aburi - Azampur	4.20	1.30	1.30	0.00	0.00	0.00	1	0.60	0	0.00
250945094	Puraton Azampur - Canal	4.20	0.55	0.55	0.00	0.00	0.00	2	2.50	0	0.00
250945095	Kathlamari - Azampur	4.20	0.50	0.50	0.00	0.00	0.00	1	0.60	0	0.00
250945096	Sadarpur - Amtolagram	3.65	0.50	0.50	0.00	0.00	0.00	1	0.60	0	0.00
250945097	Anjangachi - Matpara Rd.	4.10	2.00	2.00	0.00	0.00	0.00	2	3.10	0	0.00
250945098	Anjangachi Purba para Rd.	4.00	1.00	1.00	0.00	0.00	0.00	1	0.60	0	0.00
250945099	Miton Rd. - Paiary Moshatola Rd.	4.20	2.00	2.00	0.00	0.00	0.00	1	0.60	0	0.00
250945100	Nolkola Pucca Rd. - Kadah Char-Majihat Rd.	4.20	3.00	3.00	0.00	0.00	0.00	1	0.60	0	0.00
250945101	Borapara Pry. School - Moshatola Road	4.30	2.50	2.50	0.00	0.00	0.00	0	0.00	0	0.00
<b>VILLAGE ROAD-B TOTAL: 92 Nos. Road</b>			135.79	135.79	0.00	0.00	0.00	103	263.15	0	0.00
<b>MIRPUR UPAZILA TOTAL: 179 Nos. Road</b>			594.04	409.96	127.51	56.58	0.00	603	2841.68	0	0.00