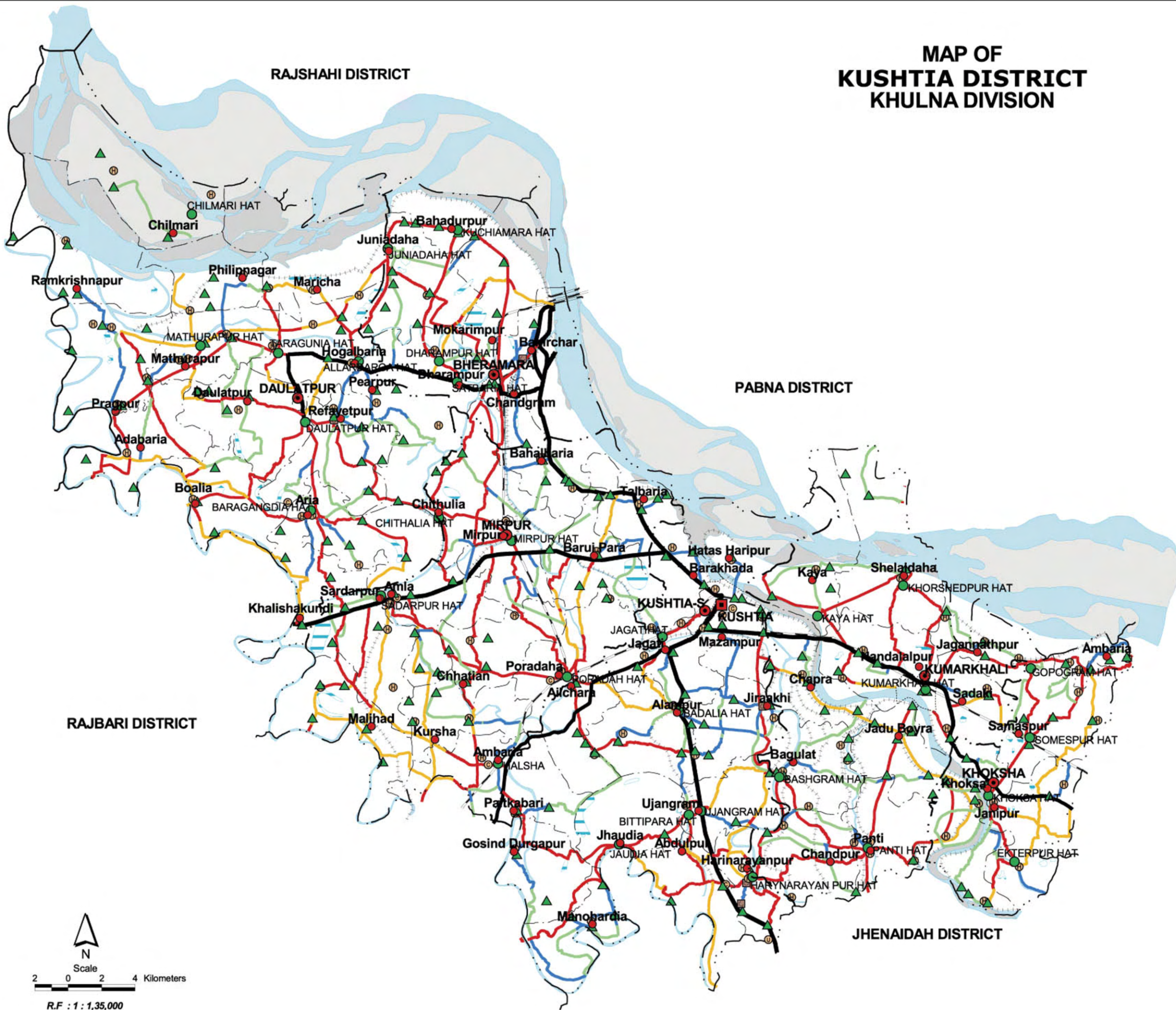


KUSHTIA

MAP OF KUSHTIA DISTRICT KHULNA DIVISION



LEGEND

- Administrative Boundary**
- International Boundary
 - . . - District Boundary
 - . . - Upazila Boundary
 - . . - Union Boundary
 - Municipal Boundary

- Administrative HQs**
- District HQ
 - Upazila HQ
 - Union HQ

- Physical Infrastructures**
- National Highways
 - Regional Highways
 - Zila Road
 - Upazila Road pucca
 - Upazila Road Katcha
 - Union Road Pucca
 - Union Road Katcha
 - Railway Network

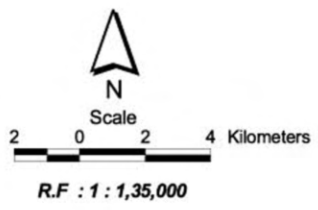
- Natural Features**
- Wide River
 - Water Bodies
 - Sandy Land / Char

- Agricultural Infrastructures**
- Embankment

- Socio-economic Infrastructures**
- Growth Centre
 - ▲ Small Hat/Bazar
 - Ⓜ Police Station
 - Ⓜ Upazila Health Complex
 - Ⓜ College
 - Ⓜ High School

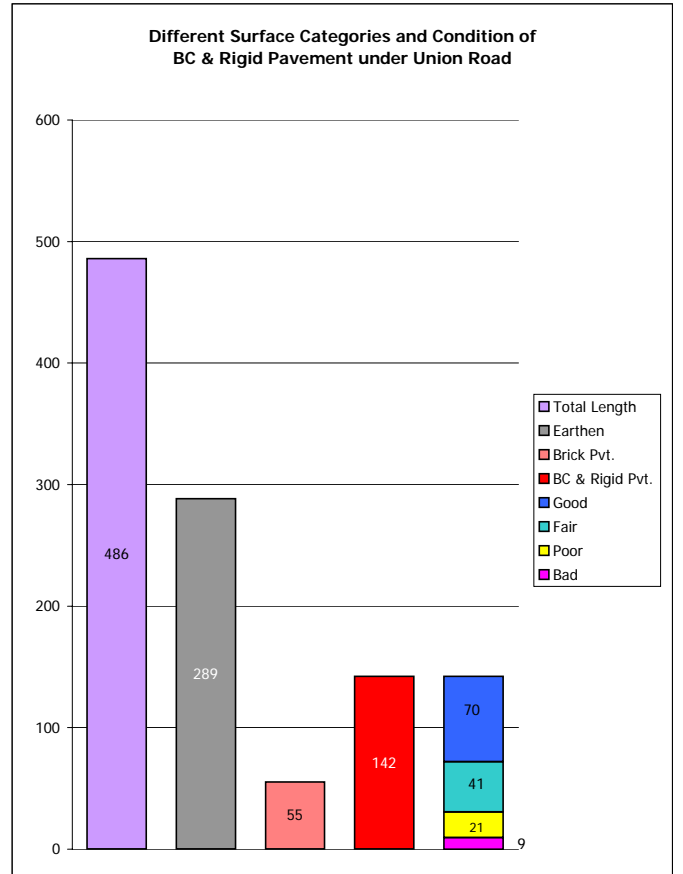
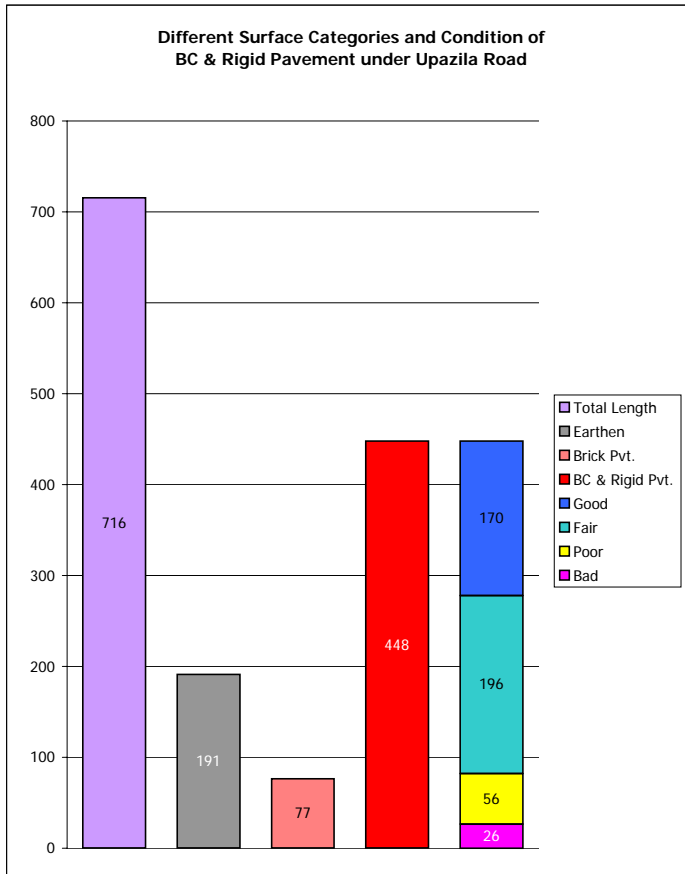
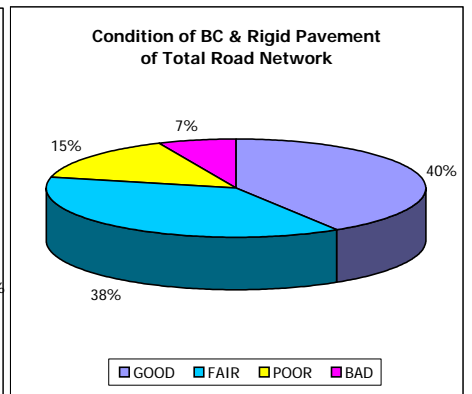
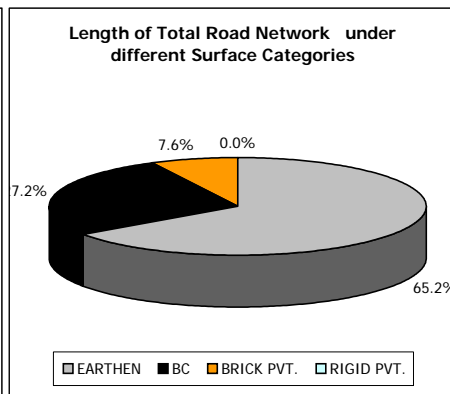
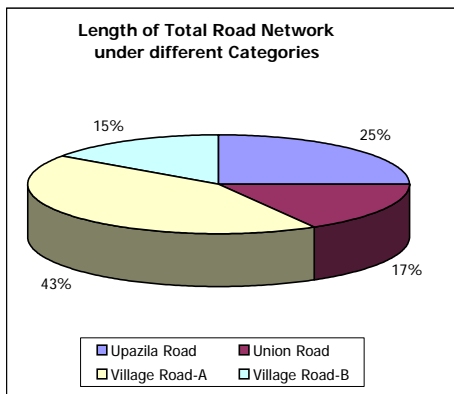
Compiled from : SPOT Image 1989-90, Aerial Photograph 1983-84,
Topographic Maps, Thana Maps, B.B.S and Field Checking.
Projection : Lambert's Conformal Conic
Data Source : GPS Field Survey 1999

PREPARED BY : GIS UNIT
LOCAL GOVERNMENT ENGINEERING DEPARTMENT



**LOCAL GOVERNMENT ENGINEERING DEPARTMENT
DISTRICT SUMMARY OF ROAD
DISTRICT : KUSHTIA**

ROAD TYPE	NUMBER OF ROAD	TOTAL LENGTH (Km)	SURFACE TYPE-WISE BREAK-UP (Km)				CONDITION OF BC & RIGID PVT. ROAD (As of December, 2003) (Km)				STRUCTURE		EXISTING GAP	
			EARTHEN	FLEXIBLE PAVEMENT (BC)	BRICK PAVEMENT (WBM/HBB/BFS)	RIGID PAVEMENT (CC/RCC)	GOOD	FAIR	POOR	BAD	NUMBER	SPAN (m)	NUMBER	SPAN (m)
Upazila Road	64	716	191	448	77	0	170	196	56	26	840	3323	32	190
Union Road	82	486	289	142	55	0	70	41	21	9	468	1437	24	439
Village Road-A	442	1234	984	173	77	0	72	52	35	14	862	2632	72	475
Village Road-B	307	442	413	19	9	0	8	6	2	3	286	613	3	36
TOTAL	895	2878	1877	783	218	0	321	295	114	52	2456	8005	131	1140



ROAD MAP BHERAMARA UPAZILA KUSHTIA DISTRICT



LEGEND

- Administrative Boundary**
- International Boundary
 - District Boundary
 - - - Upazila Boundary
 - - - Union Boundary
 - - - Municipal Boundary

Administrative HQs

- District HQ
- Upazila HQ
- ▲ Union HQ

Physical Infrastructures

- National Highways
- Regional Highways
- Zila Road
- Upazila Road (Pucca)
- Upazila Road (Katcha)
- Union Road (Pucca)
- Union Road (Katcha)
- - - Village Road A (Pucca)
- - - Village Road A (Katcha)
- - - Village Road B (Pucca)
- - - Village Road B (Katcha)
- - - Paurashava Road
- Railway Network
- Embankment
- Telecommunication line
- Power Transmission Line

Natural Features

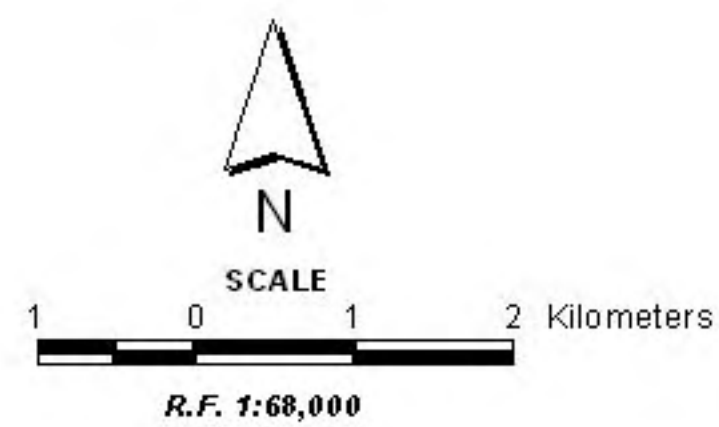
- Wide River
- Water Bodies
- Sandy Area
- - - Khal
- Forest
- Hill

Socio-Economic Infrastructures

- Growth Centre
- ▲ Small Hat/Bazar
- Police Station
- Upazila Health Complex
- Family welfare Centre
- Community Clinic
- Post Office
- College
- High School
- Primary School
- Madrasa
- ▲ Mosque

Compiled from : LGED Upazila Base Maps 1994-95, Landstat TM 1998,
GPS Survey 1999 and Field Checking in November 2004.
Projection : Lambert's Conformal Conic

PREPARED BY : GIS UNIT
LOCAL GOVERNMENT ENGINEERING DEPARTMENT



BASIC INFORMATION OF ROAD

DIVISION : KHULNA

DISTRICT : KUSHTIA

ROAD CODE	ROAD NAME	CREST WIDTH (m)	TOTAL LENGTH (Km)	SURFACE TYPE-WISE BREAK-UP (Km)				STRUCTURE		EXISTING GAP	
				EARTHEN	FLEXIBLE PAVEMENT (BC)	BRICK PAVEMENT (WBM/HBB/BFS)	RIGID PAVEMENT (CC/RCC)	NUMBER	SPAN (m)	NUMBER	SPAN (m)
1	2	3	4	5	6	7	8	9	10	11	12

UPAZILA : BHERAMARA

ROAD TYPE : UPAZILA ROAD

250152001	Bheramara - Kuchimora GC-Juniadah GC-Allardarga GC (R&H) Rd.	7.31	25.76	0.00	25.76	0.00	0.00	32	91.35	0	0.00
250152003	Sathbaria GC-Juniadha via Dharampur Parankhali Hat Road	7.31	9.85	0.00	9.85	0.00	0.00	26	63.40	0	0.00
250152006	Bheramara R&H- Chithulia GC (Hirimdia)Road	4.50	4.60	0.00	4.60	0.00	0.00	15	36.19	0	0.00
250152007	Bheramara-Kuchiamora GC via Moulahabaspur-Parankhali Bazar Road	4.26	12.70	0.00	12.70	0.00	0.00	38	55.70	0	0.00
250152008	Bheramara GC-GK Pump House R&H Road	6.10	3.98	0.00	3.98	0.00	0.00	2	2.00	0	0.00
250152009	Bharamara GC -Mirpur GC via Chandipur Road	5.00	4.54	0.00	4.54	0.00	0.00	10	15.90	0	0.00
250152010	Pakshi R&H Fary Ghat via Moulahabaspur Golapnagar Bazar road-R&H(Dakabari) Dhorompu road	4.20	12.37	10.13	1.94	0.30	0.00	8	43.05	1	0.60

UPAZILA ROAD TOTAL: 7 Nos. Road 73.80 10.13 63.37 0.30 0.00 131 307.59 1 0.60

ROAD TYPE : UNION ROAD

250153003	Bheramara-Bahirchar UP HQ (Health Complex) Road	4.26	8.92	0.00	8.92	0.00	0.00	13	8.93	0	0.00
250153008	Juniadah UP-Bhahadurpur Hat Road via Gachiadaulatpur Road	3.65	7.93	6.47	1.46	0.00	0.00	12	13.85	0	0.00
250153009	Matin Hat- Baradhi Hat Road via Chandgram UP HQ	4.26	5.24	0.05	2.15	3.04	0.00	8	8.55	6	7.60
250153010	Mokarimpur UP HQ-Dharampur Hat via SomitirHat Road	3.60	5.65	4.96	0.09	0.60	0.00	9	5.25	1	30.00
250153011	Mohisadora-(R&H) to Juniadah UP	4.20	13.25	12.15	0.00	1.10	0.00	14	40.40	0	0.00

UNION ROAD TOTAL: 5 Nos. Road 40.99 23.63 12.62 4.74 0.00 56 76.98 7 37.60

ROAD TYPE : VILLAGE ROAD-A

250154001	Dharampur near Mango garden - Maulahabaspur R.R.Bridge	4.20	3.44	3.44	0.00	0.00	0.00	2	3.10	0	0.00
250154002	Dharampur Pry.School - Howkhali.	3.35	1.08	0.78	0.00	0.30	0.00	1	0.60	0	0.00
250154005	Parankhali - Dalua Hat Road	3.65	3.72	0.45	0.00	3.27	0.00	3	2.72	2	3.00
250154006	Jagassar - Jagassor Mosque	3.00	0.89	0.00	0.39	0.50	0.00	1	0.60	0	0.00
250154007	Thakur Daulatpur - Arkandi Rly. Gate.	3.00	6.37	3.87	0.00	2.50	0.00	1	0.60	0	0.00
250154008	Kuchiamora Pan Hat - Jamalpur.	3.25	2.01	1.78	0.00	0.23	0.00	3	1.80	0	0.00
250154009	Nowdapara - Khamirdiar G.K.Bridge	3.50	1.80	1.80	0.00	0.00	0.00	2	1.20	0	0.00
250154010	Ramkrisnapur Pry. School-Ramkrisnapur Rly. Gate.	3.50	1.68	0.68	1.00	0.00	0.00	6	3.60	1	0.60
250154011	Golapnagar Bazar Road	3.50	2.04	0.00	2.04	0.00	0.00	1	0.30	0	0.00
250154012	Golapnagar - Fakirabad Pry, School.	3.46	1.21	1.21	0.00	0.00	0.00	2	0.90	0	0.00
250154013	Ramkrisnapur Rly Gate - Aworerbill.	3.46	3.60	3.60	0.00	0.00	0.00	3	7.20	5	6.00
250154014	Golapnagar Bazar - WAPDA Embankment.	3.00	1.12	0.00	0.00	1.12	0.00	1	0.60	0	0.00
250154015	Bahadurpur Hat - WAPDA Embankment.	3.60	1.25	0.35	0.90	0.00	0.00	1	1.00	0	0.00
250154016	Bahadurpur - Bhaduripara Emb.	3.20	0.80	0.00	0.80	0.00	0.00	1	0.60	0	0.00
250154017	Bahadurpur Rly. Gate - Kayagari Embakment.	3.20	1.50	0.00	0.00	1.50	0.00	2	1.35	0	0.00
250154018	Kuchiamora Bazer - Malipara Embankment.	3.35	1.55	0.00	1.55	0.00	0.00	3	2.40	0	0.00
250154019	Sathbaria Growth Centre to Kazipur Hat Road(Part)	3.65	2.25	2.05	0.00	0.20	0.00	4	2.70	0	0.00
250154020	Sonali Bari Factory - Satbaria.	3.45	1.75	0.85	0.00	0.90	0.00	2	1.30	0	0.00
250154021	Fire Brg. Station - Upazila Road (2006)	3.40	0.43	0.43	0.00	0.00	0.00	1	30.00	0	0.00
250154022	Satbaria Oposit - South Bhabanipur.	3.40	1.65	1.55	0.00	0.10	0.00	3	1.65	0	0.00
250154023	R&H Bhanga bridge - Dharampur hat	3.35	1.18	0.00	1.18	0.00	0.00	2	1.20	0	0.00
250154026	Hirrimdia More- Baradi hat via Chandipur Rd.	3.40	1.30	0.00	0.00	1.30	0.00	2	36.60	0	0.00
250154027	Bill Panchbilla - Dhrampur Bazar	3.40	2.40	2.40	0.00	0.00	0.00	3	1.80	0	0.00
250154029	Mohissadora (R&H)-Nabaganga (Graveyard) Road	3.55	4.65	3.85	0.70	0.10	0.00	3	2.40	0	0.00
250154032	Pachim Bahirchar Munshipara - Moslempur	4.50	5.81	4.81	1.00	0.00	0.00	6	4.80	0	0.00
250154033	16 Dag 12 mile more - Moslampur	4.50	0.75	0.75	0.00	0.00	0.00	1	0.60	0	0.00
250154034	Purba Bahirchar Munshipara - Moslempur (RHD)	4.50	3.43	3.43	0.00	0.00	0.00	0	0.00	1	7.00
250154035	R&H Kobbad(H/O) - Baradi	3.65	2.98	2.98	0.00	0.00	0.00	1	7.00	0	0.00

BASIC INFORMATION OF ROAD

DIVISION : KHULNA

DISTRICT : KUSHTIA

ROAD CODE	ROAD NAME	CREST WIDTH (m)	TOTAL LENGTH (Km)	SURFACE TYPE-WISE BREAK-UP (Km)				STRUCTURE		EXISTING GAP	
				EARTHEN	FLEXIBLE PAVEMENT (BC)	BRICK PAVEMENT (WBM/HBB/ BFS)	RIGID PAVEMENT (CC/RCC)	NUMBER	SPAN (m)	NUMBER	SPAN (m)
1	2	3	4	5	6	7	8	9	10	11	12
250154036	Bahirchar Madrasha - Shomaser Malitha Shop	4.20	1.05	0.65	0.00	0.40	0.00	2	1.20	0	0.00
250154037	68 Para More - RHD	3.65	1.65	0.00	0.00	1.65	0.00	1	0.90	1	1.00
250154038	Mirjapur - Daulatpur	3.65	1.65	1.65	0.00	0.00	0.00	2	2.12	4	4.00
250154039	Bamonpara - Chadgram	7.31	0.90	0.00	0.00	0.90	0.00	1	3.65	0	0.00
250154040	Juniadaha- Mirjapur	3.35	1.42	1.42	0.00	0.00	0.00	2	0.90	0	0.00
250154043	Fayzullahpur (UZR-Junidah) via Haripur	3.60	2.87	2.87	0.00	0.00	0.00	7	3.60	1	1.00
250154044	Naodakhimirda - Pakshi Railline	3.35	2.16	2.16	0.00	0.00	0.00	0	0.00	2	2.00
250154045	Golapnagar - Naodakhimirda Road	3.40	1.46	1.46	0.00	0.00	0.00	1	0.60	2	2.00
250154046	Kazihata RHD - Satbaria	3.65	2.45	2.37	0.00	0.08	0.00	3	1.80	0	0.00
250154047	Bheramara Nowda Khamirdiar Bazar - Dharampur Rd.	3.65	1.90	1.80	0.00	0.10	0.00	2	12.60	0	0.00
250154051	Bamonpara - Kodolipara	3.42	1.50	0.70	0.00	0.80	0.00	3	13.20	0	0.00
250154053	RHD (Thana More) - Farakpur Railgate	3.65	0.91	0.00	0.91	0.00	0.00	4	6.25	0	0.00
250154054	WAPDA 1No. Colony - Rail Line	3.26	2.54	0.00	0.00	2.54	0.00	1	1.00	0	0.00
250154055	Chandipur G.K. Embk. -12 Mile RHD	3.26	2.04	1.44	0.00	0.60	0.00	2	0.90	0	0.00
250154056	Chandipur - Khaliarbandh	3.00	1.12	0.37	0.00	0.75	0.00	2	12.30	0	0.00
250154057	Chandgram - 12 Miles R&H	3.50	1.56	1.06	0.00	0.50	0.00	2	6.30	0	0.00
250154058	Patuakandi - Paschima	3.04	1.08	1.08	0.00	0.00	0.00	1	0.60	0	0.00
250154059	G.K.pump house to Bahirchar UP HQ (H/o Harun)	3.65	0.52	0.00	0.52	0.00	0.00	2	0.60	0	0.00
250154060	Pourashava North boundary - Baka Pool	3.66	2.00	1.70	0.00	0.30	0.00	4	3.20	0	0.00
250154061	Jagssor-Parankhali Treemohini Road	3.60	0.78	0.60	0.00	0.18	0.00	2	2.30	0	0.00
250154062	Hisna bridge - Bhabarpur(Full tola more road)	3.65	1.50	1.50	0.00	0.00	0.00	2	1.60	1	2.00
250154063	Bhabanipur - Kha para Rd.	3.50	0.85	0.68	0.00	0.17	0.00	3	0.90	0	0.00
250154065	Bhabanipur - Satbaria	3.60	0.85	0.55	0.00	0.30	0.00	1	0.60	0	0.00
250154066	Ghikri parakhali - Golapnagar	3.60	5.12	0.00	5.12	0.00	0.00	10	11.80	0	0.00
250154067	Jagssar Hat -Nalua Hat Road	3.65	4.99	3.24	0.00	1.75	0.00	9	7.25	0	0.00
250154068	Dalua Hat - Darbar Sharif Road	3.05	1.60	0.00	1.60	0.00	0.00	0	0.00	0	0.00
250154070	Pakshi R&H Road- Matin Hat Road	4.26	6.97	6.97	0.00	0.00	0.00	9	33.30	0	0.00
250154071	Bheramara(Satbarai Kuthi) -Kazipur Hat via Bittipara Road	3.05	2.95	0.00	2.95	0.00	0.00	5	16.42	0	0.00
250154072	Juniadah-Raita Hat Road	3.65	5.95	5.86	0.00	0.09	0.00	9	9.00	0	0.00
250154074	Mirzapur - Parankhali Road	3.35	2.10	2.10	0.00	0.00	0.00	2	1.20	0	0.00
250154075	Khimirda - Satbaria	3.40	2.60	2.60	0.00	0.00	0.00	2	1.20	0	0.00
250154078	Khamirdia to Bilshuka via Mokarampur road	3.66	3.60	3.30	0.00	0.30	0.00	0	0.00	0	0.00
250154079	Jogshor Mosque to Bottola Road	4.87	0.80	0.00	0.80	0.00	0.00	0	0.00	0	0.00
250154080	RHD to Moslempur Road	2.90	0.60	0.00	0.60	0.00	0.00	0	0.00	0	0.00
250154081	Moulahabaspur to Porankhali	4.26	2.00	2.00	0.00	0.00	0.00	0	0.00	0	0.00
250154082	Patuakandi to Bridge road	4.87	1.80	1.80	0.00	0.00	0.00	1	39.00	0	0.00
250154083	Bhanga bridge to Kamlapur road	4.26	1.70	1.00	0.00	0.70	0.00	0	0.00	0	0.00
250154084	Moulahabaspur Pri.School to Banutola Road	4.26	2.00	1.70	0.00	0.30	0.00	1	12.00	0	0.00
250154085	Golapnagar bazar-Dorber Shorif via Damukdia Football field	5.87	3.00	2.88	0.00	0.12	0.00	0	0.00	0	0.00
250154086	Pagli bitir house to Gopinathpur Gorostan road	4.26	2.00	2.00	0.00	0.00	0.00	0	0.00	0	0.00
250154087	Halima Pagli house to Gopinathpur road	4.26	2.00	2.00	0.00	0.00	0.00	0	0.00	0	0.00
250154088	Golapnagar bazar-Moharajpur Gorostan Road	3.65	1.90	1.90	0.00	0.00	0.00	0	0.00	0	0.00
VILLAGE ROAD-A TOTAL: 70 Nos. Road			151.07	104.46	22.06	24.55	0.00	159	326.91	20	28.60

ROAD TYPE : VILLAGE ROAD-B

250155001	Nabanganga Grveeyard - Nabaganga Village	2.65	0.65	0.65	0.00	0.00	0.00	3	1.80	0	0.00
250155002	Thakur Daulatpur - Bakterpur	2.65	0.85	0.85	0.00	0.00	0.00	1	2.40	0	0.00
250155003	Kuchimora - Bheramara Village Rd.	2.65	1.03	1.03	0.00	0.00	0.00	2	0.90	0	0.00
250155004	Moslempur - Kagaripara Embakment	3.00	1.77	1.77	0.00	0.00	0.00	3	1.20	0	0.00
250155005	Baggari - Aowerer Beel	3.20	3.30	3.27	0.00	0.03	0.00	3	4.20	0	0.00
250155006	Mohisadora - Shurpderghop	3.35	1.00	1.00	0.00	0.00	0.00	1	0.60	0	0.00
250155007	Ghope Pry. School - Patuakandi	3.25	1.30	1.30	0.00	0.00	0.00	1	0.60	0	0.00
250155008	Soruper Ghop - Kazihata	3.25	0.80	0.80	0.00	0.00	0.00	1	0.60	0	0.00
250155009	Khimirda - G.K Bridge	3.66	1.70	1.70	0.00	0.00	0.00	2	0.60	0	0.00
250155010	Malipara - Kazipara Road	4.85	0.70	0.00	0.70	0.00	0.00	1	0.90	0	0.00

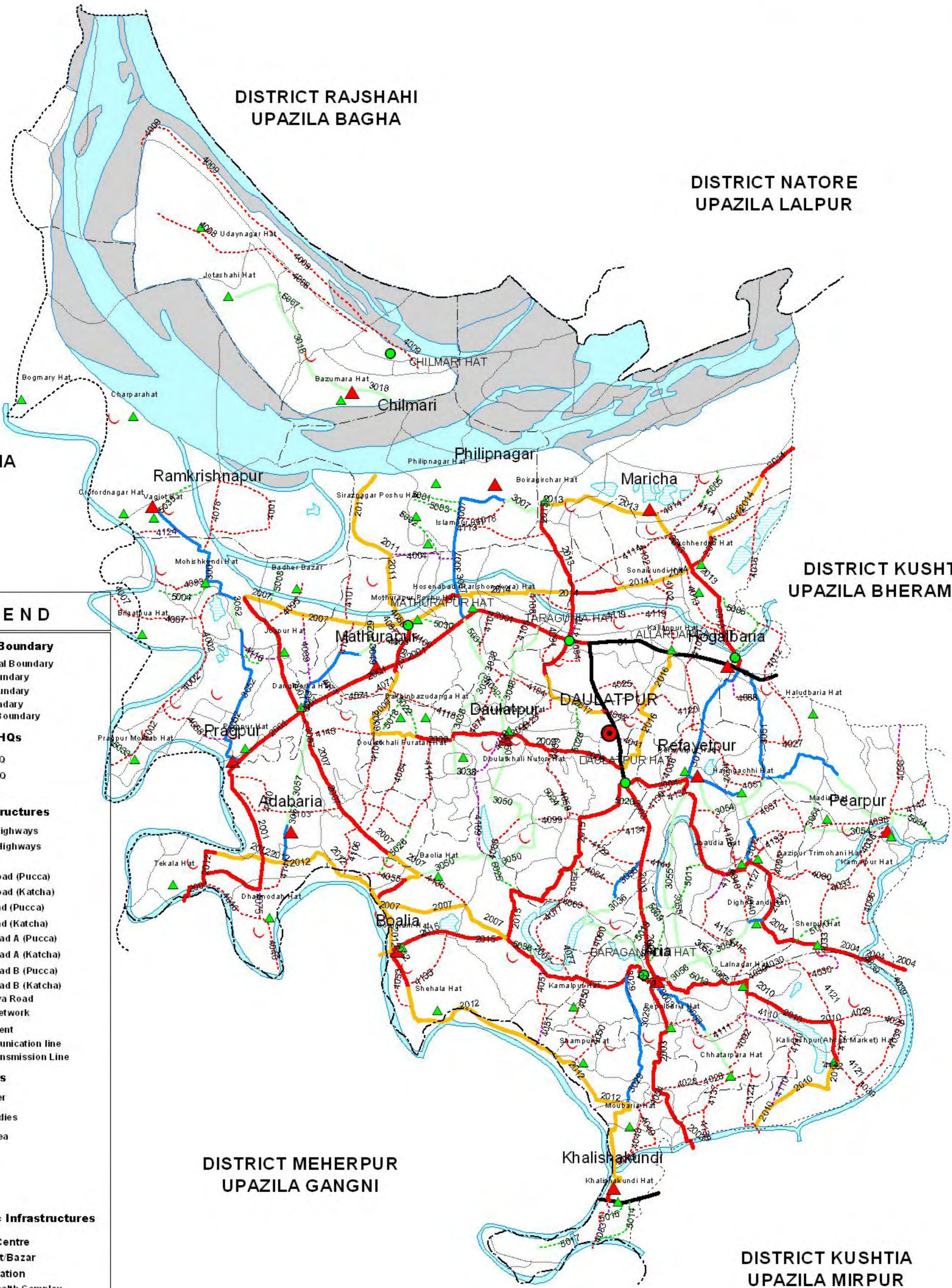
BASIC INFORMATION OF ROAD

DIVISION : KHULNA

DISTRICT : KUSHTIA

ROAD CODE	ROAD NAME	CREST WIDTH (m)	TOTAL LENGTH (Km)	SURFACE TYPE-WISE BREAKE-UP (Km)				STRUCTURE		EXISTING GAP		
				EARTHEN	FLEXIBLE PAVEMENT (BC)	BRICK PAVEMENT (WBM/HBB/BFS)	RIGID PAVEMENT (CC/RCC)	NUMBER	SPAN (m)	NUMBER	SPAN (m)	
1	2	3	4	5	6	7	8	9	10	11	12	
250155011	Satbaria - Bilpara Road	4.88	2.00	2.00	0.00	0.00	0.00	2	0.60	0	0.00	
250155012	Bahadurpur Koigaripara	4.88	1.50	0.00	0.00	1.50	0.00	2	1.20	0	0.00	
250155013	Islampur Yead Ali house to flood Control Bundth Road	3.66	4.50	4.50	0.00	0.00	0.00	0	0.00	0	0.00	
250155014	Fokirabad-Moharajpur road	4.00	1.90	1.90	0.00	0.00	0.00	0	0.00	0	0.00	
250155015	Bahadurpur Hat-Bahadurpur Embankment road	4.00	1.90	1.90	0.00	0.00	0.00	0	0.00	0	0.00	
VILLAGE ROAD-B TOTAL: 15 Nos. Road				24.90	22.67	0.70	1.53	0.00	22	15.60	0	0.00
BHERAMARA UPAZILA TOTAL: 97 Nos. Road				290.76	160.89	98.75	31.12	0.00	368	727.08	28	66.80

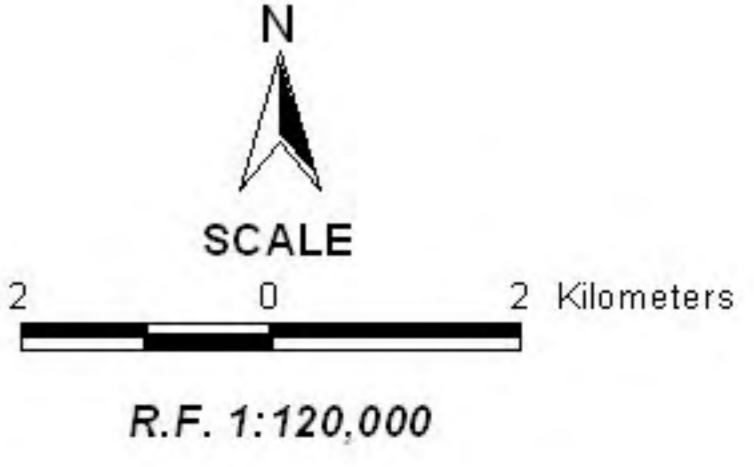
ROAD MAP DAULATPUR UPAZILA KUSHTIA DISTRICT



LEGEND

- Administrative Boundary**
 - International Boundary
 - District Boundary
 - - - Upazila Boundary
 - - - Union Boundary
 - - - Municipal Boundary
- Administrative HQs**
 - District HQ
 - Upazila HQ
 - ▲ Union HQ
- Physical Infrastructures**
 - National Highways
 - Regional Highways
 - Zila Road
 - Upazila Road (Pucca)
 - Upazila Road (Katcha)
 - Union Road (Pucca)
 - Union Road (Katcha)
 - Village Road A (Pucca)
 - Village Road A (Katcha)
 - Village Road B (Pucca)
 - Village Road B (Katcha)
 - Paurashava Road
 - Railway Network
 - Embankment
 - Telecommunication line
 - Power Transmission Line
- Natural Features**
 - Wide River
 - Water Bodies
 - Sandy Area
 - Khal
 - Forest
 - Hill
- Socio-Economic Infrastructures**
 - Growth Centre
 - ▲ Small Hat/Bazar
 - Police Station
 - Upazila Health Complex
 - Family welfare Centre
 - Community Clinic
 - Post Office
 - College
 - High School
 - Primary School
 - Madrasa
 - ▲ Mosque

Compiled from : LGED Upazila Base Maps 1954-55, Landsat TM 1995,
GPS Survey 1999 and Field Checking in November 2004.
Projection : Lambert's Conformal Conic
PREPARED BY : GIS UNIT
LOCAL GOVERNMENT ENGINEERING DEPARTMENT



BASIC INFORMATION OF ROAD

DIVISION : KHULNA

DISTRICT : KUSHTIA

ROAD CODE	ROAD NAME	CREST WIDTH (m)	TOTAL LENGTH (Km)	SURFACE TYPE-WISE BREAK-UP (Km)				STRUCTURE		EXISTING GAP	
				EARTHEN	FLEXIBLE PAVEMENT (BC)	BRICK PAVEMENT (WBM/HBB/BFS)	RIGID PAVEMENT (CC/RCC)	NUMBER	SPAN (m)	NUMBER	SPAN (m)
1	2	3	4	5	6	7	8	9	10	11	12

UPAZILA : DAULATPUR

ROAD TYPE : UPAZILA ROAD

250392001	Taragonia GC - Pragpur - Kazipur - Nawda para GC Road .	7.30	20.00	0.00	20.00	0.00	0.00	14	125.78	0	0.00	
250392003	Daulatpur GC - Katlamari R&H Road.	7.30	13.20	0.00	13.20	0.00	0.00	19	62.05	0	0.00	
250392004	Daulatpur GC -Chithulia GC road.	7.30	13.30	0.00	13.30	0.00	0.00	18	18.50	0	0.00	
250392007	Mathurapur GC- Mahishkundi -Dangmorka - Boalia - Boragangdia GC Road.	6.00	28.50	5.76	9.62	13.13	0.00	19	76.56	4	17.00	
250392009	Daulatpur GC - Daulatkhal - Mathurapur GC Road.	4.87	12.66	5.05	7.42	0.20	0.00	14	23.10	1	4.00	
250392010	Boragangdia GC-Kadalia more- Kalidaspur bazar - Sadarpur GC Road.	6.00	13.00	2.60	10.30	0.10	0.00	2	17.00	5	13.10	
250392011	Mathurapur GC - Chilmari GC Road .	4.87	5.60	4.60	0.90	0.10	0.00	6	18.83	0	0.00	
250392012	Nawdapara GC - Dharmodah DGT More - Modhugari - Shehala-Natnapara-Goalgram-khalishakundi R & H Bazar Road.	4.87	27.78	24.16	2.92	0.70	0.00	4	49.00	15	50.60	
250392013	Taragonia G C - Bairagirchar - Moricha UP - Allardarga GC Road .	4.50	13.50	2.90	8.65	1.95	0.00	14	89.40	0	0.00	
250392014	Mothurapur GC - Hoshenabad Vocational - Farakpur - Chakdiar -Toltolipara -Gachirdiar -Juniadaha GC Road .	4.00	14.45	10.89	2.06	1.50	0.00	8	22.90	3	10.90	
250392015	Daulatpur GC - Chumolikpara - Boalia UP - Bamunda R&H	4.50	12.20	0.00	8.00	4.20	0.00	12	26.60	1	90.00	
250392016	Kalayanpur Bazar- Daulatpur GC Road .	3.04	4.95	4.55	0.00	0.40	0.00	2	2.50	2	4.00	
250392017	Taragonia GC - Shashidarpur-Bajudanga R&H Road.	4.00	4.00	1.40	0.70	1.90	0.00	6	8.52	0	0.00	
UPAZILA ROAD TOTAL: 13 Nos. Road				183.14	61.90	97.07	24.18	0.00	138	540.74	31	189.60

ROAD TYPE : UNION ROAD

250393001	Ramkrishnapur U.P Office- Mohiskundi Bazar Road.	4.00	4.00	0.70	2.50	0.80	0.00	2	15.00	0	0.00	
250393007	Hoshenabad Bazar - Philipnagar UP - Bairagirchar Hat Road .	4.50	7.20	3.00	4.20	0.00	0.00	8	18.02	0	0.00	
250393011	Allardarga GC - Refaitpur U.P. Office	3.65	3.83	0.00	3.83	0.00	0.00	3	4.80	0	0.00	
250393012	Rafaitpur UP - Horingachi - Gazipur hat Road .	4.87	3.92	0.05	0.80	3.07	0.00	5	19.62	0	0.00	
250393018	Jutshahihat - Chilmari UP Road .	4.26	6.50	6.50	0.00	0.00	0.00	6	28.60	0	0.00	
250393029	Aria UP-Moubaria bazar Road .	4.87	3.75	0.00	3.75	0.00	0.00	8	12.34	0	0.00	
250393036	Ghoramara Bottala - Bheramara - Aria UP Road .	4.25	5.41	3.15	0.76	1.50	0.00	5	8.52	0	0.00	
250393038	Hoshenabad Bazar - Dairpara - Daulatkhal - Daulatpur UP Road.	4.90	4.20	3.05	0.00	1.15	0.00	2	1.20	0	0.00	
250393048	Taragonia G.C- Kaipal H/O Nazim uddin - Base pur - Daulatpur UP Road.	3.66	4.10	4.10	0.00	0.00	0.00	0	0.00	3	5.33	
250393049	Mothurapur UP - College - Bagoan - Dangmorka Bazar Road	4.26	6.40	1.55	3.70	1.15	0.00	8	17.92	0	0.00	
250393050	Daulatpur UP - Natna para via Hakimpur	4.88	8.20	8.20	0.00	0.00	0.00	8	68.43	1	2.00	
250393051	Hogolbaria UP - Pearpur UP.	4.57	7.50	2.30	2.45	2.75	0.00	10	33.96	2	5.16	
250393052	Pragpur UP - Moyrampur - Mahishkundi - Vagjot bazar	4.88	6.25	2.14	4.11	0.00	0.00	1	1.00	5	10.00	
250393053	Aria UP- Chatarpara hat Road .	3.05	4.31	2.25	2.06	0.00	0.00	12	20.51	0	0.00	
250393054	Refaetpur UP - Bridge - Horingachi Malitha para - Horingachi bazar(Madrassa) - Paikpara - Nawdapara - Kamalpur Road .	4.00	7.10	7.10	0.00	0.00	0.00	0	0.00	0	0.00	
250393055	Refaetpur UP (Ahasan Nagar) - Naraonpur - Parshittai - Kodalia More - Lalnagar Bazar Road.	3.65	4.50	4.50	0.00	0.00	0.00	2	9.10	0	0.00	
250393056	Boragangdia GC (Aria UP) - Aria Shaji more - Pershitly - Digholkandi Road .	5.00	5.30	4.85	0.45	0.00	0.00	0	0.00	0	0.00	
250393057	Dangmoka Bazar - Primary School - Adabaria UP office - Modhugari - DGT Bazar Road.	4.50	5.00	3.30	0.00	1.70	0.00	6	3.40	2	3.50	
UNION ROAD TOTAL: 18 Nos. Road				97.47	56.73	28.62	12.12	0.00	86	262.42	13	25.99

ROAD TYPE : VILLAGE ROAD-A

250394001	K.D.I. Road	4.87	4.11	4.11	0.00	0.00	0.00	3	6.03	0	0.00
250394002	Bilgathua - Mohishkundi Road	4.87	6.55	6.55	0.00	0.00	0.00	4	23.00	0	0.00

BASIC INFORMATION OF ROAD

DIVISION : KHULNA

DISTRICT : KUSHTIA

ROAD CODE	ROAD NAME	CREST WIDTH (m)	TOTAL LENGTH (Km)	SURFACE TYPE-WISE BREAK-UP (Km)				STRUCTURE		EXISTING GAP	
				EARTHEN	FLEXIBLE PAVEMENT (BC)	BRICK PAVEMENT (WBM/HBB/BFS)	RIGID PAVEMENT (CC/RCC)	NUMBER	SPAN (m)	NUMBER	SPAN (m)
1	2	3	4	5	6	7	8	9	10	11	12
250394003	Bagoan - Mathurapur Road	4.93	2.05	2.05	0.00	0.00	0.00	3	2.70	0	0.00
250394004	Ghugudaha - Bahirmadi - Sadarghat Road	4.87	2.50	0.00	0.90	1.60	0.00	2	2.90	0	0.00
250394007	Mohishkundi - Jamalpur Road	4.87	2.86	2.86	0.00	0.00	0.00	4	6.13	0	0.00
250394008	Bhabanandair - Dakhinkhari Zathak Road	3.50	7.30	7.30	0.00	0.00	0.00	1	0.60	0	0.00
250394009	Purba Bajumara - Dakhin Kharizathak Road	3.50	10.39	10.39	0.00	0.00	0.00	1	0.60	0	0.00
250394012	Haludbari (Allardargha) - Tajpur Road.	3.81	2.13	2.13	0.00	0.00	0.00	1	0.60	0	0.00
250394013	Sonaikundi - Taltolipara Road	3.80	2.90	2.90	0.00	0.00	0.00	3	15.00	0	0.00
250394014	Majdiar - Koldiar Road	3.75	1.70	1.70	0.00	0.00	0.00	1	1.30	0	0.00
250394016	Gacherdiar - Sonaikundi Road	4.25	3.62	3.62	0.00	0.00	0.00	1	5.90	0	0.00
250394018	Sadipur - Mandalpara Road	3.96	1.80	1.80	0.00	0.00	0.00	2	6.80	0	0.00
250394023	Amdaha - Durgapur Road	3.05	3.90	3.90	0.00	0.00	0.00	2	8.10	0	0.00
250394025	Narayanpur - Begunbaria Road	3.05	2.25	2.25	0.00	0.00	0.00	2	6.69	0	0.00
250394027	Holudbaria (Allardargha) - Amdaha Road	4.00	2.30	2.30	0.00	0.00	0.00	1	1.83	0	0.00
250394028	Pipulbaria - Satarpara Road.	4.26	3.50	3.50	0.00	0.00	0.00	4	7.93	0	0.00
250394029	Lalnagar - Laxmipur Road .	4.26	4.75	4.75	0.00	0.00	0.00	3	16.87	0	0.00
250394030	Sherpur - Lalnagar Road	3.96	3.15	2.59	0.56	0.00	0.00	2	5.48	0	0.00
250394032	Haringachi - Laxmikhola Road	3.96	1.60	1.60	0.00	0.00	0.00	1	0.60	0	0.00
250394033	Sherpur - Pearpur UP Road	5.00	5.00	5.00	0.00	0.00	0.00	3	13.40	0	0.00
250394036	Laxmikhola (Moslempur Bazar) - Refaitpur Road.	3.05	2.85	2.85	0.00	0.00	0.00	1	0.60	0	0.00
250394037	Kaghati - Durgapur Road	3.96	2.50	2.50	0.00	0.00	0.00	1	0.60	0	0.00
250394038	Kamalpur - Pearpur Road	3.65	3.50	3.50	0.00	0.00	0.00	1	1.52	0	0.00
250394039	Laxmipur - Sherpur Road	4.26	5.33	5.33	0.00	0.00	0.00	1	0.60	0	0.00
250394040	Jhowdia - Digholkandi Road	3.65	1.20	1.20	0.00	0.00	0.00	2	2.10	0	0.00
250394041	Daulatpur Upazila - Sadipur road.	3.65	1.50	1.50	0.00	0.00	0.00	1	0.60	0	0.00
250394042	Manikdiar - Sadipur road.	3.40	1.55	1.55	0.00	0.00	0.00	1	0.60	0	0.00
250394046	Dharmadaha - Tekala (Gorura) Road.	3.96	4.00	4.00	0.00	0.00	0.00	1	0.91	0	0.00
250394048	Shayampur - Moubaria Road.	3.64	2.10	2.10	0.00	0.00	0.00	1	0.60	0	0.00
250394049	Khalishakundi - Moubaria Road.	4.26	2.10	2.10	0.00	0.00	0.00	2	6.26	0	0.00
250394050	Moubaria - Nazibpur Road.	3.65	6.20	6.20	0.00	0.00	0.00	1	2.44	0	0.00
250394051	Sharishaduli - Boalia Road.	4.26	3.00	2.24	0.30	0.46	0.00	3	3.33	0	0.00
250394053	Goalgram - Naryanpara Road.	3.74	1.50	1.50	0.00	0.00	0.00	1	0.60	0	0.00
250394054	Moubaria - Silimpur Road.	3.94	1.00	1.00	0.00	0.00	0.00	1	0.60	0	0.00
250394055	Madhugari - Shehala Road.	3.64	1.30	1.30	0.00	0.00	0.00	1	0.60	0	0.00
250394058	Pragpur - Natum Bilgathua Road.	4.50	4.50	3.90	0.60	0.00	0.00	1	0.90	0	0.00
250394059	Hakimpur - Daulatpur Road.	3.66	3.50	3.50	0.00	0.00	0.00	5	9.81	0	0.00
250394060	Darer Para - Telegangdia Road.	6.25	1.64	1.64	0.00	0.00	0.00	2	9.40	0	0.00
250394062	Laubaria - Pachamadia Road.	4.25	1.15	1.15	0.00	0.00	0.00	3	2.70	0	0.00
250394063	Chuamallikpara - Bhearemara Road.	4.25	1.00	1.00	0.00	0.00	0.00	1	0.60	0	0.00
250394064	Telegangdia - Pachamadia Road.	4.25	1.47	1.47	0.00	0.00	0.00	2	2.10	0	0.00
250394066	Garbaria - Bilkalua Road.	4.25	2.00	2.00	0.00	0.00	0.00	2	1.20	0	0.00
250394071	Moshaura - Bagoan Road.	3.90	2.00	1.50	0.50	0.00	0.00	2	1.50	0	0.00
250394074	Daulatkhali--Darer para.	4.26	2.20	2.20	0.00	0.00	0.00	1	0.60	0	0.00
250394075	Banggari - Tekla Bazar Road.	4.26	1.20	0.74	0.46	0.00	0.00	1	0.60	0	0.00
250394077	Boalia - Pachamadia Rd	3.60	2.95	2.95	0.00	0.00	0.00	1	12.00	0	0.00
250394078	Bhagjat - Ramkrishnapur Road	4.80	2.20	2.20	0.00	0.00	0.00	1	0.90	1	10.00
250394080	Jogonath pur - Pearpur Road	3.65	3.70	3.70	0.00	0.00	0.00	2	5.80	0	0.00
250394081	Haringachi - Amdaha - Paikpara Road .	3.65	1.00	1.00	0.00	0.00	0.00	1	2.00	0	0.00
250394083	Khalishakundi - Bankalghat Dipercath Rd.	4.26	3.38	2.13	1.25	0.00	0.00	2	3.82	0	0.00
250394084	Gobargara Mostofa Chairman house - Adabaria Alam more - Pear house Road.	4.60	6.20	6.20	0.00	0.00	0.00	5	6.64	0	0.00
250394086	Mathura pur Bazar - Dargatala Rd.	4.26	0.55	0.30	0.00	0.25	0.00	1	0.60	0	0.00
250394087	Mathurapur - Madhyapara Rd.	3.65	0.50	0.50	0.00	0.00	0.00	1	0.60	0	0.00
250394088	Allardarga - Joybhoga Rd.	3.04	2.50	1.50	0.00	1.00	0.00	2	1.83	0	0.00
250394089	Bagoan - Madapur Road.	4.26	2.20	0.20	2.00	0.00	0.00	1	0.60	0	0.00
250394091	Taragunia High School - shoshidarpur Road .	4.00	1.50	1.50	0.00	0.00	0.00	0	0.00	0	0.00
250394092	Satapara Bazar - Darerpara Akuppur More Road .	4.00	3.50	3.50	0.00	0.00	0.00	0	0.00	0	0.00
250394093	Hatishala - Mahammadpur Road .	3.87	2.50	1.70	0.00	0.80	0.00	1	12.92	0	0.00

BASIC INFORMATION OF ROAD

DIVISION : KHULNA

DISTRICT : KUSHTIA

ROAD CODE	ROAD NAME	CREST WIDTH (m)	TOTAL LENGTH (Km)	SURFACE TYPE-WISE BREAK-UP (Km)				STRUCTURE		EXISTING GAP	
				EARTHEN	FLEXIBLE PAVEMENT (BC)	BRICK PAVEMENT (WBM/HBB/BFS)	RIGID PAVEMENT (CC/RCC)	NUMBER	SPAN (m)	NUMBER	SPAN (m)
1	2	3	4	5	6	7	8	9	10	11	12
250394094	Taragunia Gc - H/O Mostafa Dr. - Khamarupara - Kacharipara jame Mosque Road .	4.00	1.50	1.50	0.00	0.00	0.00	0	0.00	0	0.00
250394095	Kashem Bazar - Badher Bazar Road .	4.50	1.30	1.30	0.00	0.00	0.00	0	0.00	0	0.00
250394096	Kamalpur - Gabtala - Boriabazar	4.50	1.70	1.70	0.00	0.00	0.00	0	0.00	2	91.50
250394098	Howkhali R&H Akh center-Nazarali Mazar Sharif-Jhawdia Chunia more Road	4.80	8.70	8.40	0.00	0.30	0.00	3	6.00	9	22.40
250394099	Futani bazar-Kapurpora bazar Road.	4.80	2.00	2.00	0.00	0.00	0.00	3	6.43	0	0.00
250394100	Mathurapur GC - shaikhpara Bazar Rd.	4.30	0.71	0.00	0.00	0.71	0.00	1	0.90	1	3.00
250394101	Bagoan Boalbaria - Chilmar Road.	4.90	1.00	0.00	1.00	0.00	0.00	0	0.00	0	0.00
250394102	Kalyanpur Bazar - Sataripara - Moricha UP Road .	4.25	5.00	4.20	0.00	0.80	0.00	3	61.04	0	0.00
250394103	Garura College Mour - Adabaria UP Complex - Adabaria Road.	4.26	3.10	3.10	0.00	0.00	0.00	3	5.66	7	16.00
250394104	Shoshidarpur - Basepur - Hoshenabad Road .	4.50	3.75	3.75	0.00	0.00	0.00	3	4.40	0	0.00
250394105	Kaipal Mosque - Basepur Road .	4.15	1.50	1.50	0.00	0.00	0.00	3	7.08	0	0.00
250394106	Moshaura - Adabaria Bazar - Modhughari Road .	4.85	6.20	5.90	0.30	0.00	0.00	8	10.57	0	0.00
250394107	Allardargha - Kaillanpur - gyanpara - Lakmikhola - Refaitpur Road .	4.26	7.10	6.85	0.00	0.25	0.00	2	13.00	2	5.00
250394108	Kaipal-Hisnapara-Farakpur-Taragunia GC Road	3.50	2.58	2.48	0.00	0.10	0.00	1	1.00	1	39.00
250394109	Daulatpur UP - Daulatkhali -Kishorinagar .	3.66	3.00	0.30	1.50	1.20	0.00	3	3.00	0	0.00
250394110	Lalnagar Bazar - Pakkula - Sadarpur GC road .	4.88	5.00	1.80	0.60	2.60	0.00	0	0.00	4	12.33
250394111	Akuppur more -Yousufpur Eidgaha -Aria UP Road.	4.87	2.00	0.00	1.40	0.60	0.00	1	4.00	3	10.73
250394112	Kalidash purBazar --Talbaria Beel (Fish land Platform)	3.66	0.35	0.00	0.35	0.00	0.00	0	0.00	2	14.00
250394113	Philipnagar - Sadipur - Hakara - Mazdiar- Maricha Road .	4.70	5.50	5.50	0.00	0.00	0.00	2	3.92	2	3.73
250394114	Taragunia GC - Boddinattala - Gachirdiar - Vhorka Hat Khola Road	3.96	6.60	6.60	0.00	0.00	0.00	4	9.00	2	6.00
250394115	Sangrampur - Parshitlai - Lalnagar Bazar Road .	4.26	6.10	5.10	1.00	0.00	0.00	4	16.44	0	0.00
250394116	Joypur Hat(Gorarpara) - Moyrampur School Road.	4.50	2.50	0.00	2.50	0.00	0.00	0	0.00	3	2.10
250394117	Adabaria Habib more - Bokul more Road.	4.25	1.50	1.50	0.00	0.00	0.00	5	5.40	0	0.00
250394118	Mothurapur Bazar - Gobargara - Darerpara - Daulatpur UP Road.	4.87	2.75	2.75	0.00	0.00	0.00	2	7.30	0	0.00
250394119	Taragunia GC - Cinema Hall - Gongarampur - Chakdiar - Kalyanpur Bazar Hogolbaria UP Road.	4.20	4.20	4.20	0.00	0.00	0.00	3	60.24	2	9.00
250394120	Manikdiar - Moslempur - Hogolbaria UP Road .	4.26	4.60	4.60	0.00	0.00	0.00	2	3.75	0	0.00
250394121	Sherpur bazar - Lalnagar High school- Kalidaspur camp- Talbaria H/Obablu-Kandak Bridge-LaxmipurBridge-Khoypur R & H Road.	4.87	10.00	9.50	0.50	0.00	0.00	6	15.30	3	14.00
250394122	Chatarpara hat -Angdia-Sadarpur Road .	3.05	2.69	2.54	0.00	0.15	0.00	1	40.00	1	5.00
250394123	Daulatpur UP - Dukhipur - Shashidarpur Road .	4.25	2.50	2.50	0.00	0.00	0.00	4	7.69	0	0.00
250394124	Mohiskundi Kastomkoridor - Munshigonj Bazar Road .	4.00	3.00	2.20	0.00	0.80	0.00	0	0.00	0	0.00
250394127	Jhawdia Samaz shaba more - Jhawdia puraton Eidgha Road .	4.00	1.00	1.00	0.00	0.00	0.00	0	0.00	0	0.00
250394128	Refaitpur Bindi para - Horingachi - Hasanpur more Road .	4.00	3.50	3.50	0.00	0.00	0.00	0	0.00	0	0.00
250394129	Bheramara primary school - Kachan nagar - Futani Bazar Road .	4.50	3.40	3.40	0.00	0.00	0.00	0	0.00	0	0.00
250394130	Refaet pur Health complex - Khapara - Shitlai para Road .	4.00	2.00	2.00	0.00	0.00	0.00	0	0.00	0	0.00
250394131	Refait pur Shankar para more - Khapara Road .	4.00	0.80	0.80	0.00	0.00	0.00	0	0.00	0	0.00
250394132	Vadalia more - Horingachi Taher more Road .	4.00	1.50	1.50	0.00	0.00	0.00	0	0.00	0	0.00
250394133	Vadalia more - Gazipur more Road .	4.00	1.50	1.50	0.00	0.00	0.00	0	0.00	0	0.00
250394134	Shitlai para primary school - Kanchannagar Road .	4.00	2.00	2.00	0.00	0.00	0.00	0	0.00	0	0.00
250394135	Boalia Kadamtala more - Goalgram Mahaldar para Road .	5.00	1.50	1.50	0.00	0.00	0.00	0	0.00	0	0.00
250394136	Shehala Bottala - Dolvita Road.	6.00	1.40	1.40	0.00	0.00	0.00	0	0.00	0	0.00
250394137	katlamari main Road - Angdia sardar para mour - Satarpara Bazar Road.	4.00	4.50	4.50	0.00	0.00	0.00	0	0.00	0	0.00
250394138	Angdia pottra Bitan bridge - Angdia Sardar para mour Road.	4.00	1.00	1.00	0.00	0.00	0.00	0	0.00	0	0.00
250394140	Gorura Monosha P/School - Kanggali more Road.	4.50	2.00	2.00	0.00	0.00	0.00	0	0.00	0	0.00
250394141	Baggari more - Eiaqub Member more Road.	4.50	3.00	3.00	0.00	0.00	0.00	0	0.00	0	0.00
250394142	Kazipur - Kamalpur Road.	4.50	2.80	2.80	0.00	0.00	0.00	0	0.00	0	0.00
250394144	Ghomara - Daspara - Panchsitlaipara Road	4.00	2.50	2.50	0.00	0.00	0.00	0	0.00	0	0.00

BASIC INFORMATION OF ROAD

DIVISION : KHULNA

DISTRICT : KUSHTIA

ROAD CODE	ROAD NAME	CREST WIDTH (m)	TOTAL LENGTH (Km)	SURFACE TYPE-WISE BREAK-UP (Km)				STRUCTURE		EXISTING GAP	
				EARTHEN	FLEXIBLE PAVEMENT (BC)	BRICK PAVEMENT (WBM/HBB/BFS)	RIGID PAVEMENT (CC/RCC)	NUMBER	SPAN (m)	NUMBER	SPAN (m)
1	2	3	4	5	6	7	8	9	10	11	12
250394145	Dangmorka Primary School - Mosaura Road	4.00	2.50	2.50	0.00	0.00	0.00	0	0.00	0	0.00
VILLAGE ROAD-A TOTAL: 105 Nos. Road			312.66	285.32	15.72	11.62	0.00	168	523.66	45	263.79
<u>ROAD TYPE : VILLAGE ROAD-B</u>											
250395001	Islampur Road upto Hazir hat	4.26	1.20	1.20	0.00	0.00	0.00	1	0.90	0	0.00
250395002	Shirajnagar Road Via Shirajnagar Pry. School	4.87	1.56	1.56	0.00	0.00	0.00	2	2.10	0	0.00
250395003	Islampur Road Via Jamir Uddin House	4.26	1.11	1.11	0.00	0.00	0.00	2	2.73	0	0.00
250395004	Haatishala - Mathavanga River Road.	4.26	1.60	1.45	0.00	0.15	0.00	2	9.57	0	0.00
250395005	Balirdiar - Koldiar Road.	3.80	1.20	1.20	0.00	0.00	0.00	2	1.60	0	0.00
250395006	Sonaikundi Village Road.	3.60	1.50	1.50	0.00	0.00	0.00	1	1.20	0	0.00
250395007	Char Bhabanandediar Village Road.	4.10	0.90	0.90	0.00	0.00	0.00	1	0.60	0	0.00
250395008	Muslimnagar - Marapadma Road.	3.65	0.92	0.92	0.00	0.00	0.00	2	2.10	0	0.00
250395009	Omarpur Village Road.	3.04	2.25	2.25	0.00	0.00	0.00	1	0.60	0	0.00
250395010	Gazipur - Sangrampur Road.	3.60	0.90	0.90	0.00	0.00	0.00	1	1.20	0	0.00
250395011	Sangrampur - Narayanpur Road.	3.50	1.70	1.70	0.00	0.00	0.00	1	4.60	0	0.00
250395012	Refaitpur Village Road.	3.40	1.50	1.50	0.00	0.00	0.00	1	1.20	0	0.00
250395013	Aria Village Road.	3.40	0.60	0.60	0.00	0.00	0.00	1	0.60	0	0.00
250395014	Khalishakundi - Paikpara Road.	3.40	2.00	2.00	0.00	0.00	0.00	2	2.10	0	0.00
250395015	Khalishakundi - Mistripara Road.	3.04	1.00	1.00	0.00	0.00	0.00	1	0.60	0	0.00
250395017	Khalishakundi - Dipermat Road.	3.96	1.83	1.83	0.00	0.00	0.00	2	12.90	0	0.00
250395018	Goborgara Village Road & Goborgara Uttar Para Mosque Road.	4.25	1.25	1.25	0.00	0.00	0.00	1	0.60	0	0.00
250395019	Baragangdia - Ghoramara Road.	3.65	0.70	0.70	0.00	0.00	0.00	2	3.33	0	0.00
250395020	Daulatpur (Muza kha House) - Kaporpara Road.	4.25	0.69	0.69	0.00	0.00	0.00	2	3.25	0	0.00
250395021	Kanchan Nagar Village Road.	4.25	0.60	0.60	0.00	0.00	0.00	1	2.00	0	0.00
250395022	Gabargara Village Road.	3.04	0.75	0.75	0.00	0.00	0.00	1	1.50	0	0.00
250395024	Kapor Pora - Dairpara Road.	4.26	1.10	1.10	0.00	0.00	0.00	2	3.33	0	0.00
250395025	Boalia - Kishorinager Road.	4.25	1.25	1.25	0.00	0.00	0.00	2	3.75	0	0.00
250395026	Adabaria Refuzipars Road.	4.25	1.70	1.70	0.00	0.00	0.00	3	5.50	0	0.00
250395028	Chak Daulatpur - Chakkrishnapur - Daulatpur UP road.	4.25	3.20	3.20	0.00	0.00	0.00	2	3.00	0	0.00
250395029	Mathurapur Pachimpara Road.	3.90	0.80	0.80	0.00	0.00	0.00	1	0.90	0	0.00
250395030	Matkurapur Mohrdevpur Road.	3.75	1.00	1.00	0.00	0.00	0.00	2	2.20	0	0.00
250395031	Hoshenabad - Muchipara Road.	3.90	0.50	0.50	0.00	0.00	0.00	1	0.90	0	0.00
250395032	Gairipara - Hashenabad	4.26	0.50	0.50	0.00	0.00	0.00	1	0.60	0	0.00
250395033	Bilgathua Village Road	4.26	0.65	0.65	0.00	0.00	0.00	2	2.10	0	0.00
250395034	Kamalpur - Satgachi Road.	3.50	1.50	1.50	0.00	0.00	0.00	3	3.93	0	0.00
250395035	Bhagjot Sonatala Rd. - Ramkrishnapur U.P Office Road.	4.26	1.30	1.30	0.00	0.00	0.00	3	3.93	0	0.00
250395036	Rezaul Chairman House - Mollapara Mosque Road.	4.00	0.60	0.60	0.00	0.00	0.00	0	0.00	0	0.00
250395037	Moyrampur Village - Moyrampur Primary School Road	4.00	1.50	1.50	0.00	0.00	0.00	0	0.00	0	0.00
VILLAGE ROAD-B TOTAL: 34 Nos. Road			41.36	41.21	0.00	0.15	0.00	52	85.42	0	0.00
DAULATPUR UPAZILA TOTAL: 170 Nos. Road			634.63	445.16	141.41	48.07	0.00	444	1412.24	89	479.38