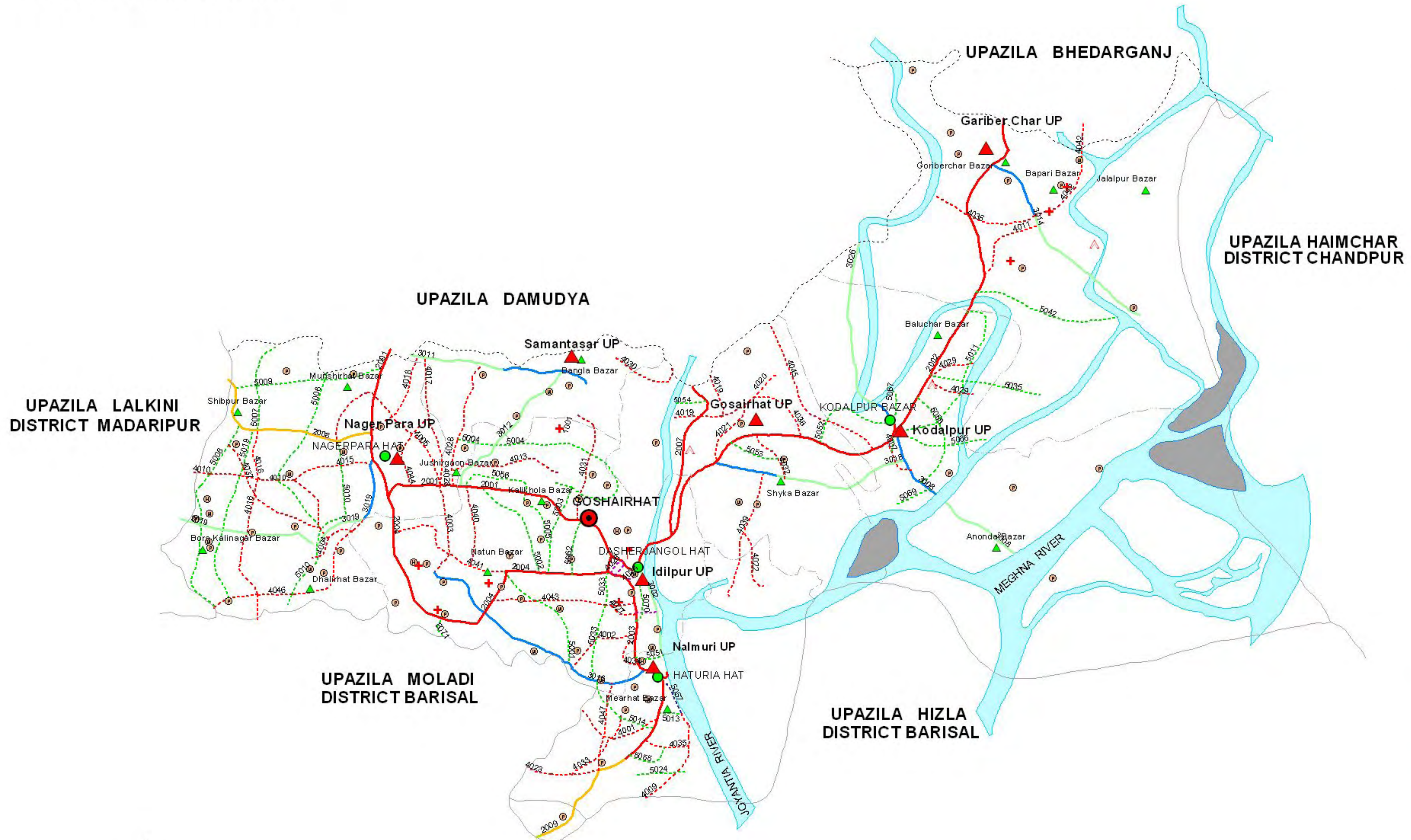


ROAD MAP GOSHAIRHAT UPAZILA SHARIATPUR DISTRICT

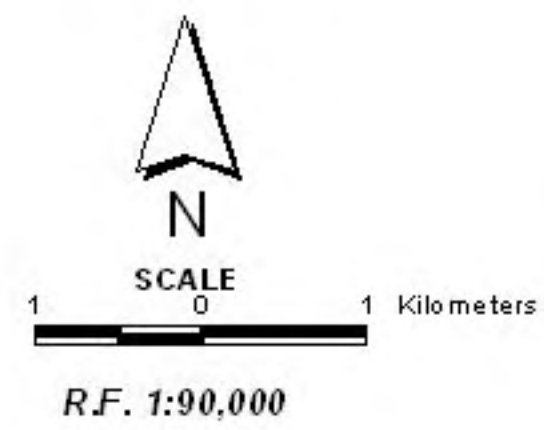


LEGEND

- Administrative Boundary**
 - International Boundary
 - District Boundary
 - - - - - Upazila Boundary
 - Union Boundary
 - Municipal Boundary
- Administrative HQs**
 - District HQ
 - Upazila HQ
 - ▲ Union HQ
- Physical Infrastructures**
 - National Highways
 - Regional Highways
 - Zila Road
 - Upazila Road (Pucca)
 - Upazila Road (Katcha)
 - Union Road (Pucca)
 - Union Road (Katcha)
 - Village Road A (Pucca)
 - Village Road A (Katcha)
 - Village Road B (Pucca)
 - Village Road B (Katcha)
 - Paurashava Road
 - Railway Network
 - Embankment
 - Telecommunication line
 - Power Transmission Line
- Natural Features**
 - Wide River
 - Water Bodies
 - Sandy Area
 - Khal
 - Forest
 - Hill
- Socio-Economic Infrastructures**
 - Growth Centre
 - ▲ Small Hat/Bazar
 - Police Station
 - Upazila Health Complex
 - Family welfare Centre
 - Community Clinic
 - Post Office
 - College
 - High School
 - Primary School
 - Madrasa
 - ▲ Mosque
 - ▲ Ashrayan/Abasan
 - ▲ Temple

Completed from : LGED Upazila Base Map 1994-95, Landstat TM 1998,
GPS Survey 1999 and Field Checking in November 2004.
Projection : Lambert's Conformal Conic

PREPARED BY : GIS UNIT
LOCAL GOVERNMENT ENGINEERING DEPARTMENT



BASIC INFORMATION OF ROAD

DIVISION : DHAKA

DISTRICT : SHARIATPUR

ROAD CODE	ROAD NAME	CREST WIDTH (m)	TOTAL LENGTH (Km)	SURFACE TYPE-WISE BREAK-UP (Km)				STRUCTURE		EXISTING GAP	
				EARTHEN	FLEXIBLE PAVEMENT (BC)	BRICK PAVEMENT (WBM/HBB/BFS)	RIGID PAVEMENT (CC/RCC)	NUMBER	SPAN (m)	NUMBER	SPAN (m)
1	2	3	4	5	6	7	8	9	10	11	12

UPAZILA : GOSHAIRHAT

ROAD TYPE : UPAZILA ROAD

386362001	Dasher jungle bazar - Nagar para Bazar - Munshirhat.	7.32	11.60	0.00	11.60	0.00	0.00	23	179.95	0	0.00
386362002	Dasher Jungle - Mollarhat via Kodalpur GC	7.32	14.49	0.00	14.49	0.00	0.00	20	487.60	0	0.00
386362003	Goshairhat - Haturia Launchghat road.	7.32	5.60	0.00	5.60	0.00	0.00	10	62.00	0	0.00
386362004	Dhaserjungle-Nagerpara via Machuakhali	5.48	10.14	0.00	10.14	0.00	0.00	27	151.70	0	0.00
386362007	Patty Kheyaghat-Damuddya bordar.	4.80	3.60	0.00	0.00	3.60	0.00	3	16.90	0	0.00
386362008	Nagerpara GC (Daptaribari)- Kasher hat Rd.	2.35	3.25	3.25	0.00	0.00	0.00	1	16.30	7	163.00
386362009	Haturia GC -Mirdhahat via Char Monpura road.	4.88	4.85	2.15	2.70	0.00	0.00	4	36.50	3	36.00
386362010	Sureswar-Bhedargonj-Damyddya-Goshairhat-Monpura road(Damuddya Portion) (T.L-51.40 Km) (Ch.35945m-51400m)	4.50	15.46	4.51	9.65	1.30	0.00	17	266.50	3	36.00
386362011	Dashairjungle GC - Dhanusikder hat via Kuchaipotty UP.	2.00	8.18	8.18	0.00	0.00	0.00	4	235.00	0	0.00

UPAZILA ROAD TOTAL: 9 Nos. Road 77.16 18.09 54.18 4.90 0.00 109 1452.45 13 235.00

ROAD TYPE : UNION ROAD

386363002	Dashaerjungle Bazar - Sahalatola-Nalmuri GC Road	3.55	2.50	2.50	0.00	0.00	0.00	2	31.00	1	20.00
386363008	Kodalpur U.P. Office - Anonda Bazar	3.74	3.77	1.97	0.00	1.80	0.00	2	30.00	2	330.00
386363011	Samantasar UP (RHD) - charpatalia Bazar road	2.38	4.15	2.45	0.00	1.70	0.00	4	43.00	2	55.00
386363012	Samantasar UP office- Jushirgaon via Boxompotty Rd	3.66	3.20	3.20	0.00	0.00	0.00	7	55.00	1	45.00
386363014	Goriberchar UP Office-Char Jalalpur via Nuton Bazar rd.	4.00	4.30	2.70	1.60	0.00	0.00	1	4.00	3	147.00
386363016	Nalmuri UP - Tulatali via Dokin Idulpur Adrasha Bazar.	4.00	3.15	0.00	0.00	3.15	0.00	3	44.00	0	0.00
386363018	Kasikando-Kodalpur (bazar) via Shakkya bazar Rd.	3.74	4.14	2.42	1.00	0.72	0.00	4	21.90	0	0.00
386363019	Nagarpara UP Office- Kalinagar Bazar rd.	4.80	5.45	0.00	0.00	5.45	0.00	7	97.50	0	0.00
386363026	Kodalpur UP -Purbo Damuddya Rd.	3.00	2.83	2.59	0.00	0.24	0.00	0	0.00	2	4.00
386363027	Haturia GC - Kuchaipotty UP via Basakati Market	2.00	2.90	2.15	0.00	0.75	0.00	1	37.00	3	225.00
386363028	Kuachaiptoty UP - Kodalpur GC via Shayka Bazar	2.10	2.35	2.35	0.00	0.00	0.00	0	0.00	2	210.00

UNION ROAD TOTAL: 11 Nos. Road 38.74 22.33 2.60 13.81 0.00 31 363.40 16 1036.00

ROAD TYPE : VILLAGE ROAD-A

386364001	Haturia Moheswarpotty Rd Rd.	2.96	4.65	4.65	0.00	0.00	0.00	2	47.00	5	51.00
386364002	Khoderungle Basudebchap Rd	2.98	2.03	0.00	2.03	0.00	0.00	3	27.25	0	0.00
386364003	Tarjushirgaon - Chandsiker hat	2.44	2.60	2.60	0.00	0.00	0.00	0	0.00	2	28.00
386364004	H/O Fazlur Rahman master - Pakhamsar Rd	2.91	1.55	1.55	0.00	0.00	0.00	2	16.00	0	0.00
386364005	H/O Jabbar Akhon - Khasher Hat	1.49	2.24	2.24	0.00	0.00	0.00	0	0.00	0	0.00
386364007	Kodalpur pucca bridge - Daimi Kodalpur .	2.67	1.00	1.00	0.00	0.00	0.00	0	0.00	0	0.00
386364009	Miarhat-Abupur via Gomosta kandi	3.66	2.50	2.50	0.00	0.00	0.00	0	0.00	4	33.14
386364011	Goriberchar Bridge to G.C of Mollarhat.	3.66	2.38	2.38	0.00	0.00	0.00	3	45.29	1	21.00
386364013	Hakim Peyda house of D.C road to Jusurgoan bazar	3.66	3.01	3.01	0.00	0.00	0.00	1	3.00	4	32.00
386364015	Nagerpara Mokram Mosque-Malonchar road	3.00	3.50	3.50	0.00	0.00	0.00	1	15.00	4	50.00
386364016	Ananda bazar-Gazaria via Kachna	3.00	3.80	3.80	0.00	0.00	0.00	2	27.00	3	43.60
386364017	Nagerpara GC at Holy Potty-Char Patalia Bazar via Talkderbar	2.50	2.50	2.50	0.00	0.00	0.00	1	18.00	5	80.00
386364018	Daptari bari to Char Patalia road.	2.00	2.00	2.00	0.00	0.00	0.00	2	18.60	2	22.00
386364019	Kakoysnar Talar Ghat to Purbo Damuddya Rd.	2.00	2.50	2.50	0.00	0.00	0.00	2	27.00	0	0.00
386364020	Master Bari at Goshairhat UP to FWC rd.	1.50	2.00	2.00	0.00	0.00	0.00	2	20.00	0	0.00
386364021	Goram Bazar to FWC rd.	1.00	1.50	1.50	0.00	0.00	0.00	0	0.00	1	15.00
386364022	Shyka Bazar to Shyka Khayaghat rd.	2.00	1.50	1.50	0.00	0.00	0.00	0	0.00	0	0.00
386364023	Charmonpura GPS - Chitalia Road	3.00	1.70	1.70	0.00	0.00	0.00	0	0.00	0	0.00
386364024	Dasherjungle Bazar (K.Madrsha)-Sardar Bari more rd.	3.05	0.53	0.00	0.53	0.00	0.00	1	1.80	0	0.00
386364025	Dasher Jungle Bazar-West Dasher Jungle Mosque	3.66	0.52	0.00	0.00	0.52	0.00	0	0.00	0	0.00
386364026	Goshairhat Police Station-Post Office road.	2.45	0.44	0.00	0.44	0.00	0.00	1	0.90	0	0.00

BASIC INFORMATION OF ROAD

DIVISION : DHAKA

DISTRICT : SHARIATPUR

ROAD CODE	ROAD NAME	CREST WIDTH (m)	TOTAL LENGTH (Km)	SURFACE TYPE-WISE BREAK-UP (Km)				STRUCTURE		EXISTING GAP		
				EARTHEN	FLEXIBLE PAVEMENT (BC)	BRICK PAVEMENT (WBM/HBB/BFS)	RIGID PAVEMENT (CC/RCC)	NUMBER	SPAN (m)	NUMBER	SPAN (m)	
1	2	3	4	5	6	7	8	9	10	11	12	
386364027	Mohiskandi Kogogi bari-Moheswarpotty H/O. A.Rahim rd.	2.50	2.00	1.39	0.00	0.61	0.00	2	11.00	0	0.00	
386364028	Jushirgaon Bazar-Lakachua Chokider Bari road.	2.75	2.76	2.76	0.00	0.00	0.00	4	49.10	1	15.00	
386364029	Kodalpur-Goriberchar GCCR-Bakaualpara road.	3.00	0.90	0.90	0.00	0.00	0.00	1	0.90	1	2.00	
386364030	Samontusar RHD Near H/O. Hasan Sardar-Lobonkati Madrsar rd.	2.50	2.25	2.25	0.00	0.00	0.00	0	0.00	0	0.00	
386364031	CharSamontusar RHD Near H/O. Anshar Khan-Dipur Pry.School rd.	2.00	2.15	2.15	0.00	0.00	0.00	1	0.90	2	80.00	
386364032	Kodalpur GCCR at Dewan Bari to Shyka bazar road.	2.00	1.90	1.90	0.00	0.00	0.00	2	15.90	0	0.00	
386364033	Charbhuyia Sarif Bari-Charmonpura Madrsha road	2.50	3.15	3.15	0.00	0.00	0.00	2	14.00	0	0.00	
386364034	Sharnabalia-Deshbhuyia road.	2.50	2.20	2.20	0.00	0.00	0.00	2	15.60	0	0.00	
386364035	Charbhuyia to Abulpur Launcghat road.	2.40	2.12	2.12	0.00	0.00	0.00	1	15.00	0	0.00	
386364036	Gariberchar Nuton bazar foot bridge-Purba Damuddya road	3.00	3.00	3.00	0.00	0.00	0.00	2	30.00	2	30.00	
386364037	Pokamsar Pucca bridge to Kshaherhat via Annanda Bazar Rd.	2.50	4.90	4.90	0.00	0.00	0.00	2	32.00	4	76.00	
386364038	Kodalpur GCCR at Botna to Kakisar Tolar Ghat via Kamarda rd.	2.40	3.10	2.90	0.00	0.20	0.00	4	20.90	0	0.00	
386364039	Shyka bazar to Dattra Adasho Gram	2.50	4.00	4.00	0.00	0.00	0.00	1	15.00	0	0.00	
386364040	Idelpur Notun Bazar to Etalkua (joint bridge)Rd.	2.60	1.65	1.65	0.00	0.00	0.00	3	50.00	0	0.00	
386364041	Idelpur Notun Bazar to Pachim Machuakhali via Modda Machuakhali Rd	3.00	2.00	2.00	0.00	0.00	0.00	4	48.00	0	0.00	
386364042	Goriberchar Nutun bazar to Charkumaria via Padakandi road.	2.44	2.80	2.80	0.00	0.00	0.00	1	15.00	0	0.00	
386364043	Dasherjungle-Machuakhali Tulatalii Madrasa. Rd.	2.13	3.59	1.92	0.00	1.67	0.00	5	51.40	0	0.00	
386364044	Nagerapara - Ranisar via Holypotty rd.	1.45	1.67	1.67	0.00	0.00	0.00	0	0.00	2	20.00	
386364045	Kodalpur GCCR at Dhalbari to Purbo Damddya Rd.	2.50	1.77	0.00	0.00	1.77	0.00	2	2.00	0	0.00	
386364046	Pakamshar - Bangsari via Dhalirhat rd.	2.35	4.37	4.37	0.00	0.00	0.00	2	29.00	6	72.00	
386364047	Basakati Bazar - Char Madaria Register Primara School	2.10	2.60	2.60	0.00	0.00	0.00	2	64.00	2	16.00	
386364048	Bhimkhil Bazar - Charmadaria Iron Bridge via Mulgoan Madarasha	2.00	3.80	3.80	0.00	0.00	0.00	4	59.50	1	0.00	
386364049	Charmaizari Madrasa Bazar - Bixikati Bazar via H/O Jalal Howlader	1.90	2.50	2.50	0.00	0.00	0.00	2	26.00	0	0.00	
386364050	Bhimkhil Bazar -Haturia Launggat via Haturia Khamar Bari	2.10	3.66	3.66	0.00	0.00	0.00	2	29.00	3	273.00	
386364051	Shaykhya H/O Hasaem Munshi - Madrasha Bazar via Bangla Bazar Bridge	1.90	5.20	4.33	0.00	0.87	0.00	3	83.00	0	0.00	
VILLAGE ROAD-A TOTAL: 46 Nos. Road				114.49	105.85	3.00	5.64	0.00	77	944.04	55	959.74

ROAD TYPE : VILLAGE ROAD-B

386365001	Basudebchap - Italkua Rd.	2.41	3.50	3.50	0.00	0.00	0.00	4	34.50	2	39.00
386365002	Char Jushirgaon - Bhuai Rd.	3.50	3.80	3.80	0.00	0.00	0.00	1	18.00	3	49.00
386365003	Dhipur Mohessorpotty Khademali Master	3.65	3.80	3.80	0.00	0.00	0.00	1	3.50	5	67.50
386365004	Nandigarm Char Dhipur Road	2.54	4.64	4.64	0.00	0.00	0.00	2	17.83	3	24.00
386365005	Char Dhipur - Mohessorpotty	1.44	3.30	3.30	0.00	0.00	0.00	0	0.00	3	27.00
386365006	Nagerpara Mokrumer - Shibpur	1.78	4.20	4.20	0.00	0.00	0.00	0	0.00	4	52.00
386365007	Borakachna - Akalbarish Rd.	1.49	3.90	3.90	0.00	0.00	0.00	2	19.00	2	30.00
386365008	Chata - Kachna - Shibpur Bazar road.	2.97	6.60	6.60	0.00	0.00	0.00	0	0.00	6	70.00
386365009	Khaserhat - Munshirhat	3.31	2.25	2.25	0.00	0.00	0.00	0	0.00	2	22.00
386365010	Barakschna - Kechuarcharoad.	1.49	2.00	2.00	0.00	0.00	0.00	1	6.70	3	34.00
386365011	Kodalpur - Baluchar Rd.	3.74	4.80	4.80	0.00	0.00	0.00	2	6.83	0	0.00
386365012	Char Monpura Bheduria	3.31	2.70	2.70	0.00	0.00	0.00	1	18.00	0	0.00
386365013	Miarhat - Panchkati Rd.	3.31	1.02	1.02	0.00	0.00	0.00	2	16.00	0	0.00
386365014	Char Bhuai Charmonpura Rd.	3.31	2.60	2.60	0.00	0.00	0.00	0	0.00	2	12.50
386365019	Shibpur - Dhalirhat via Laxmipur	3.74	3.70	3.70	0.00	0.00	0.00	1	13.00	3	30.00
386365024	Char Monpura - Ghatakha Madrasa	2.61	0.97	0.97	0.00	0.00	0.00	1	10.00	0	0.00
386365033	Dash Bhuai - Moheswarpotty	2.96	2.28	2.28	0.00	0.00	0.00	1	12.00	2	20.00
386365035	Kodalpur - Purba Kodalpur	3.30	4.50	4.50	0.00	0.00	0.00	2	31.43	1	10.00
386365036	Kodalpur - Baluchar	3.49	1.00	1.00	0.00	0.00	0.00	1	15.00	0	0.00
386365042	Baluchar - Char Jalalpur	2.00	3.00	2.60	0.00	0.40	0.00	0	0.00	2	25.00

BASIC INFORMATION OF ROAD

DIVISION : DHAKA

DISTRICT : SHARIATPUR

ROAD CODE	ROAD NAME	CREST WIDTH (m)	TOTAL LENGTH (Km)	SURFACE TYPE-WISE BREAKE-UP (Km)				STRUCTURE		EXISTING GAP		
				EARTHEN	FLEXIBLE PAVEMENT (BC)	BRICK PAVEMENT (WBM/HBB/BFS)	RIGID PAVEMENT (CC/RCC)	NUMBER	SPAN (m)	NUMBER	SPAN (m)	
1	2	3	4	5	6	7	8	9	10	11	12	
386365051	Nur Ali Madrasha - Lounchahat	3.35	0.76	0.76	0.00	0.00	0.00	1	8.00	0	0.00	
386365052	Kodalpur Bazar to Bogkati road.	2.45	1.30	1.30	0.00	0.00	0.00	1	15.00	2	4.00	
386365053	Kodalpur GCCR-Botna-Khagoir road.	2.80	1.50	1.50	0.00	0.00	0.00	1	15.00	0	0.00	
386365054	Sigadda H/O.Habibur Rahman-Howlader Bari.	2.15	1.00	1.00	0.00	0.00	0.00	1	15.00	0	0.00	
386365055	Char Bhuyia Shaikh bari-Charmonpura road.	2.00	0.80	0.80	0.00	0.00	0.00	2	3.80	0	0.00	
386365056	Nagerpara GCCR(Dhipur)-Jushirgowan bazar rd.	6.41	1.80	1.80	0.00	0.00	0.00	4	95.11	0	0.00	
386365057	Haturia - Miarhat	4.07	1.65	0.65	0.00	1.00	0.00	1	27.00	0	0.00	
386365058	Kodalpur Upa-Zila Road-Old Launchghat road	3.00	2.10	2.10	0.00	0.00	0.00	1	1.00	3	4.00	
386365059	Kodalpur Tashil Office -Kodalpur-Dasherjungle Connecting road	2.00	0.51	0.51	0.00	0.00	0.00	0	0.00	1	0.00	
386365060	Goriberchar FWC-Notun Bazar via Shukurer Kheyaghat road	1.80	2.10	2.10	0.00	0.00	0.00	3	31.80	0	0.00	
386365061	Binotia-Moheswarpatty road	3.00	1.30	1.30	0.00	0.00	0.00	1	2.50	2	4.00	
386365062	Goshairhat Hospital Mor-Binotia road	3.00	2.10	2.10	0.00	0.00	0.00	5	58.60	0	0.00	
386365063	Goshairhat Post Office-Mohiskandi Bepari via SKS road.	3.66	1.05	1.05	0.00	0.00	0.00	3	13.00	0	0.00	
386365064	Haturia GC-Tralarghat road.	2.50	0.70	0.35	0.00	0.35	0.00	0	0.00	0	0.00	
386365065	Samontoshar Gorostan to Boxopotty road.	3.00	1.90	1.90	0.00	0.00	0.00	0	0.00	1	10.00	
386365066	Kadalpur UP office - Purbo Kadalpur Tolarghat Road via Akonbari	2.50	2.45	2.45	0.00	0.00	0.00	3	19.80	1	18.00	
386365067	Kadalpur Tashil office - Purbo Damuddya Road via uttar malpara	2.80	3.15	3.15	0.00	0.00	0.00	1	0.90	1	150.00	
386365068	Kadalpur UP office - Moti sadar kandi Road	3.00	0.60	0.60	0.00	0.00	0.00	0	0.00	1	18.00	
386365069	Kadalpur launchghat - Kalirchar Road.	3.00	0.70	0.70	0.00	0.00	0.00	0	0.00	1	15.00	
386365070	Daseher Jungle Dewanbari - Jannatul Baki Mohila Madrasa Road	0.20	3.00	3.00	0.00	0.00	0.00	0	0.00	1	12.00	
386365071	Machuakhali High School - Chanderhat	2.44	1.10	1.10	0.00	0.00	0.00	2	17.00	0	0.00	
386365072	Bangla Bazar Bridge - Nalmuri Bridge via Younus Gazi	1.60	2.70	2.70	0.00	0.00	0.00	2	48.00	0	0.00	
386365073	Musurgoan Flood Shelter - Anuakhati via H/O Mohamad Ali Munshi	2.50	2.60	2.60	0.00	0.00	0.00	0	0.00	2	45.00	
386365074	Bhimkhil Bazar -Anuakhati	1.50	2.40	2.40	0.00	0.00	0.00	2	47.00	0	0.00	
386365075	Baikhola H/O Shahalom Mollah - Saykha Road	2.00	1.60	1.60	0.00	0.00	0.00	0	0.00	2	46.00	
VILLAGE ROAD-B TOTAL: 45 Nos. Road				105.43	103.68	0.00	1.75	0.00	56	640.30	61	838.00
GOSHAIRHAT UPAZILA TOTAL: 111 Nos. Road				335.81	249.94	59.77	26.10	0.00	273	3400.19	145	3068.74

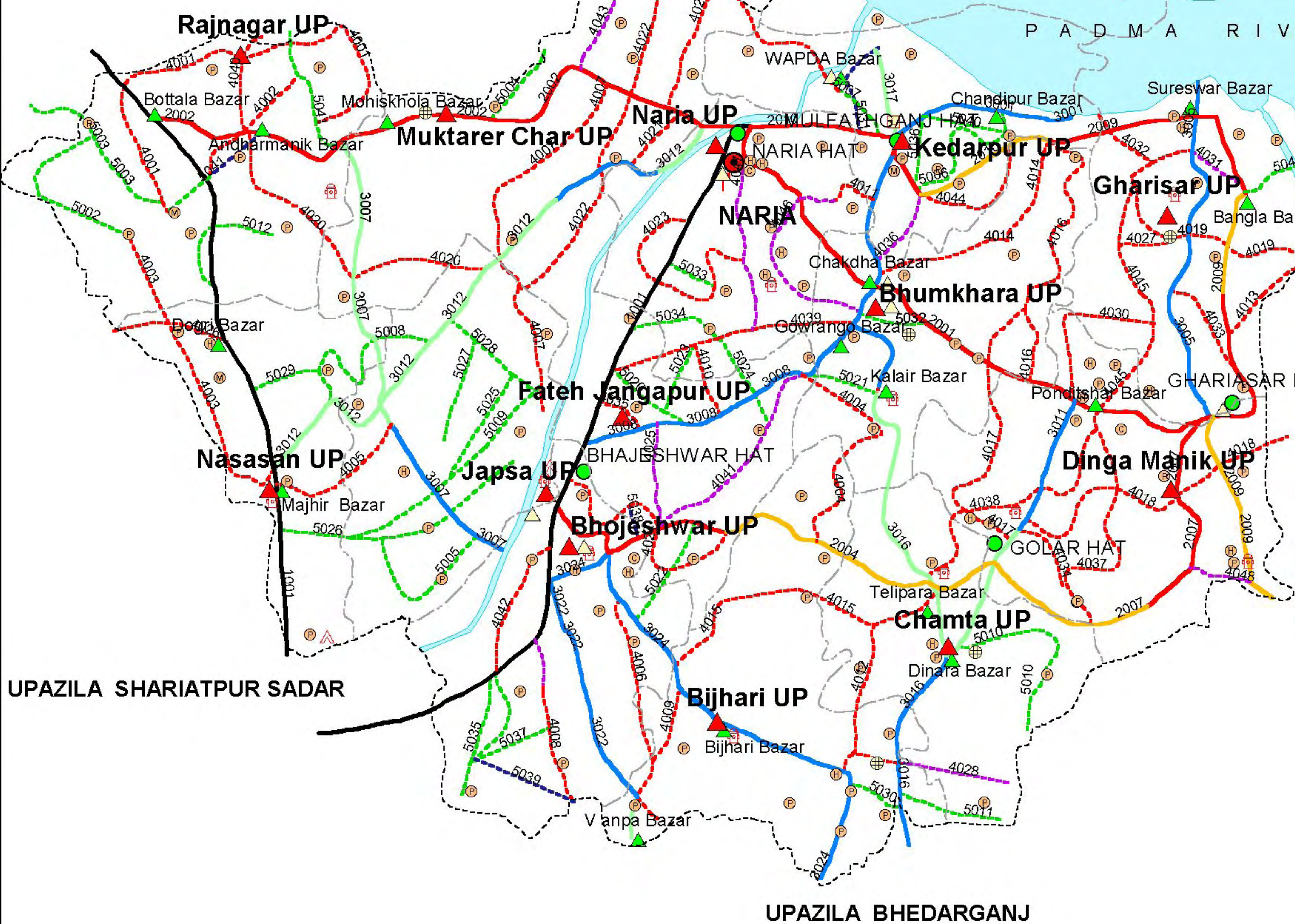
**ROAD MAP
NARIA UPAZILA
SHARIATPUR DISTRICT**

DISTRICT MUNSHIGANJ
UPAZILA TUNGIBARI

DISTRICT MUNSHIGANJ
UPAZILA GAZARIA

UPAZILA JANJIRA

PADMA RIVER



LEGEND

Administrative Boundary

- International Boundary
- District Boundary
- Upazila Boundary
- Union Boundary
- Municipal Boundary

Administrative HQs

- District HQ
- Upazila HQ
- Union HQ

Physical Infrastructures

- National Highways
- Regional Highways
- Zila Road
- Upazila Road (Pucca)
- Upazila Road (Katcha)
- Union Road (Pucca)
- Union Road (Katcha)
- Village Road A (Pucca)
- Village Road A (Katcha)
- Village Road B (Pucca)
- Village Road B (Katcha)
- Paurashava Road
- Railway Network
- Embankment
- Telecommunication line
- Power Transmission Line

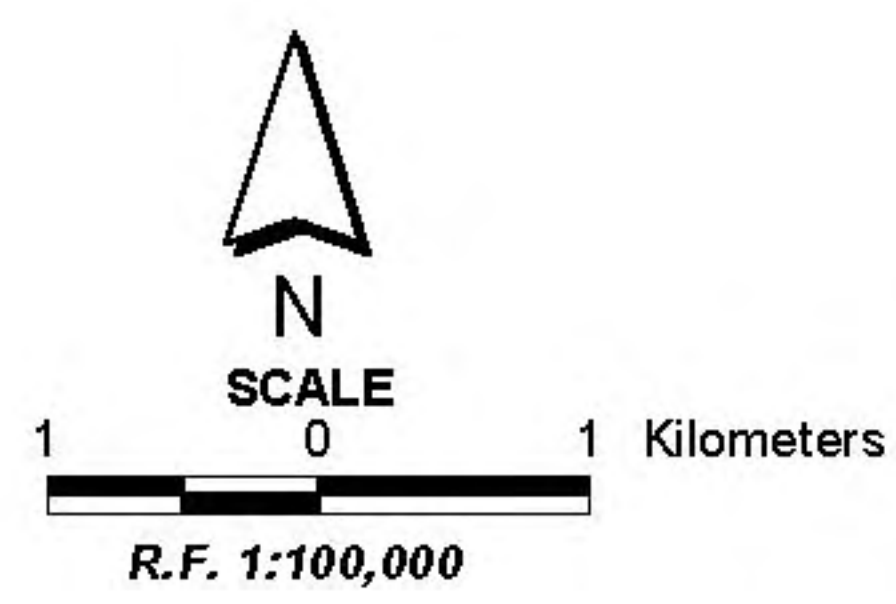
Natural Features

- Wide River
- Water Bodies
- Sandy Area
- Khal
- Forest
- Hill

Socio-Economic Infrastructures

- Growth Centre
- Small Hat/Bazar
- Police Station
- Upazila Health Complex
- Family welfare Centre
- Community Clinic
- Post Office
- College
- High School
- Primary School
- Madrassa
- Mosque
- Ashrayan/Abasan
- Temple

Compiled from : LGED Upazila Base Maps 1994-95, Landsat TM 1998,
GPS Survey 1999 and Field Checking in November 2004.
Projection : Lambert's Conformal Conic
PREPARED BY : GIS UNIT
LOCAL GOVERNMENT ENGINEERING DEPARTMENT



BASIC INFORMATION OF ROAD

DIVISION : DHAKA

DISTRICT : SHARIATPUR

ROAD CODE	ROAD NAME	CREST WIDTH (m)	TOTAL LENGTH (Km)	SURFACE TYPE-WISE BREAK-UP (Km)				STRUCTURE		EXISTING GAP	
				EARTHEN	FLEXIBLE PAVEMENT (BC)	BRICK PAVEMENT (WBM/HBB/BFS)	RIGID PAVEMENT (CC/RCC)	NUMBER	SPAN (m)	NUMBER	SPAN (m)
1	2	3	4	5	6	7	8	9	10	11	12

UPAZILA : NARIA

ROAD TYPE : UPAZILA ROAD

386652001	Naria - Gharishar GC Road	7.32	9.10	0.00	9.10	0.00	0.00	11	125.20	0	0.00
386652002	Naria - Battalahat Road.	7.32	8.32	0.00	8.32	0.00	0.00	9	85.30	0	0.00
386652004	Bhojeswar- Golar Bazar	7.32	7.16	0.00	7.16	0.00	0.00	9	101.00	0	0.00
386652007	Ghaisar GC - Golar Bazar GC road.	7.32	7.94	1.77	4.74	1.43	0.00	7	50.60	0	0.00
386652008	Mulfatganj-Gharishar via Sureswar Road	7.32	12.00	0.00	1.90	10.10	0.00	6	45.10	1	3.50
386652009	Sureswar-Bhedargonj-Damuddya-Goshairhat-Charmonpura rd(Naria Portion) (UZR #612).	5.00	9.70	0.90	7.10	1.70	0.00	5	50.80	0	0.00
386652010	Janjira-Naria-Sureswar road. (UZR #613).	5.00	12.43	7.43	5.00	0.00	0.00	8	190.50	1	4.00
UPAZILA ROAD TOTAL: 7 Nos. Road			66.65	10.10	43.32	13.23	0.00	55	648.50	2	7.50

ROAD TYPE : UNION ROAD

386653001	Mulfatgong - Sureswar Road.	5.50	2.50	0.00	2.50	0.00	0.00	4	51.30	0	0.00
386653003	Mulfatgonj - Fatejungapur upto R&H	4.00	8.25	0.00	5.20	3.05	0.00	6	69.04	1	15.00
386653005	Sureswar - Gharishar Road.	3.20	5.65	0.00	0.60	5.05	0.00	7	21.00	0	0.00
386653007	Bhojeswar-Mohishkhola	2.90	6.20	3.20	0.00	3.00	0.00	3	17.50	0	0.00
386653011	Panditsar - Dinara Road.	3.20	4.00	2.92	1.08	0.00	0.00	4	39.00	0	0.00
386653012	Naria - Nasasan .	3.20	9.14	8.64	0.00	0.50	0.00	4	65.00	5	58.00
386653016	Bhumkhara - Gulmaiz Road.	3.00	8.85	4.60	3.05	1.20	0.00	9	82.50	2	31.00
386653017	Mulfatgonj - WAPDA Road	2.00	1.50	1.50	0.00	0.00	0.00	3	17.00	0	0.00
386653022	Bhojeswar- Venopa Bazar road.	1.82	5.00	2.20	2.80	0.00	0.00	1	12.00	1	13.00
386653023	Sreepur - Charatra - Naopara Road	2.60	6.50	6.50	0.00	0.00	0.00	0	0.00	3	78.00
386653024	Bhojeswar (Anakhanda)-Kanchpara road.	7.32	7.88	0.00	7.88	0.00	0.00	13	104.00	0	0.00
UNION ROAD TOTAL: 11 Nos. Road			65.47	29.56	23.11	12.80	0.00	54	478.34	12	195.00

ROAD TYPE : VILLAGE ROAD-A

386654001	Sathghariakandi - Taltala	2.50	7.40	7.40	0.00	0.00	0.00	3	16.80	6	45.00
386654002	Khelgong - Punaikharkandi Rd	3.00	1.80	1.80	0.00	0.00	0.00	1	13.00	1	5.00
386654003	Nasasan - Bildeonia Rd	2.80	3.29	3.29	0.00	0.00	0.00	3	14.00	0	0.00
386654004	Bhumkhara - Dhamaran Rd	3.50	2.35	2.35	0.00	0.00	0.00	2	30.00	1	9.00
386654005	Akandal - Nasasan Rd	2.20	2.24	2.24	0.00	0.00	0.00	1	12.00	0	0.00
386654006	Luxmipur - Vanpa bazar Rd	2.40	3.55	3.55	0.00	0.00	0.00	5	65.00	1	9.00
386654007	Mulpara - Bhojeswar Rd	2.50	5.50	5.50	0.00	0.00	0.00	3	23.80	2	21.00
386654008	Chandani - Atipara Rd	2.50	1.95	1.95	0.00	0.00	0.00	0	0.00	2	17.00
386654009	Bijhari - Sujashar Rd	2.60	1.50	1.50	0.00	0.00	0.00	2	17.80	0	0.00
386654010	Bajanpara - Lonshing Rd	2.10	1.00	0.00	0.00	1.00	0.00	1	1.80	0	0.00
386654011	Kalukathi - Sonar bazar Rd	3.00	1.50	1.50	0.00	0.00	0.00	2	27.00	2	23.50
386654012	Panchapally - Telpara Rd	3.10	2.96	2.96	0.00	0.00	0.00	5	46.50	0	0.00
386654013	Baraipara - Charmohon Rd	2.50	2.16	2.16	0.00	0.00	0.00	1	12.00	1	7.00
386654014	Chakdha - Chandipur Rd	3.00	5.22	5.22	0.00	0.00	0.00	2	26.00	4	22.00
386654015	Nawgaon - Chamta Rd	2.90	3.32	3.32	0.00	0.00	0.00	2	27.00	1	6.00
386654016	Manakhan - Chandipur Rd	3.00	4.10	4.10	0.00	0.00	0.00	0	0.00	6	62.00
386654017	Nalta - Sonda Rd	2.80	4.35	4.35	0.00	0.00	0.00	3	51.80	4	30.00
386654018	Sathkuni - Theropara Rd	2.65	4.23	4.23	0.00	0.00	0.00	4	18.00	3	18.00
386654019	Charmohon - Nandanshad Rd	2.57	3.35	3.35	0.00	0.00	0.00	2	2.00	0	0.00
386654020	Mridhakandi - Adharmanik Rd	2.35	4.35	4.35	0.00	0.00	0.00	2	36.00	3	27.00
386654021	Shaheberchar - Pathanbari Rd	2.30	5.95	5.95	0.00	0.00	0.00	1	12.00	2	14.00
386654022	Japsha - Mulpara Rd	2.80	5.18	5.18	0.00	0.00	0.00	1	1.00	2	14.00
386654023	Naria - Pachim Lonshig Road	2.53	3.02	0.00	1.20	1.82	0.00	3	3.00	0	0.00
386654024	Masura - Koarag Rd	2.85	3.78	3.78	0.00	0.00	0.00	0	0.00	4	36.00
386654025	Sagor Road	1.80	2.00	1.44	0.00	0.56	0.00	0	0.00	1	12.00
386654026	Dogree-Soulpara road.	1.82	2.00	2.00	0.00	0.00	0.00	0	0.00	1	85.00

BASIC INFORMATION OF ROAD

DIVISION : DHAKA

DISTRICT : SHARIATPUR

ROAD CODE	ROAD NAME	CREST WIDTH (m)	TOTAL LENGTH (Km)	SURFACE TYPE-WISE BREAK-UP (Km)				STRUCTURE		EXISTING GAP		
				EARTHEN	FLEXIBLE PAVEMENT (BC)	BRICK PAVEMENT (WBM/HBB/ BFS)	RIGID PAVEMENT (CC/RCC)	NUMBER	SPAN (m)	NUMBER	SPAN (m)	
1	2	3	4	5	6	7	8	9	10	11	12	
386654027	Singhal Muri-Rahapara Road.	1.82	2.00	2.00	0.00	0.00	0.00	1	12.00	0	0.00	
386654028	Panchapally-Gulmaiz Road.	2.00	3.00	1.80	0.00	1.20	0.00	2	40.00	0	0.00	
386654030	Atpara-Dorjpara Road.	1.82	2.50	2.50	0.00	0.00	0.00	1	1.00	0	0.00	
386654031	Bangla bazar-Nandansar Road.	1.80	1.50	0.00	0.00	1.50	0.00	1	12.00	0	0.00	
386654032	Nandansar-Ishapasa Road.	1.82	1.20	1.20	0.00	0.00	0.00	0	0.00	1	13.00	
386654033	Baraipara-Singulmuri Road.	1.90	2.00	2.00	0.00	0.00	0.00	0	0.00	1	17.00	
386654034	Telipara-Kathogly road.	2.00	1.50	1.50	0.00	0.00	0.00	2	25.00	2	30.00	
386654035	Sirangal Akonbari bridge-Nagar HBB road Link.	2.44	2.10	2.10	0.00	0.00	0.00	0	0.00	0	0.00	
386654036	Chakda-Kedarpur Road	3.66	1.60	0.00	1.60	0.00	0.00	0	0.00	0	0.00	
386654037	Kathogly - Chisty Nagar	2.75	6.32	6.32	0.00	0.00	0.00	4	15.20	4	35.00	
386654038	Telipara Darga bari-Sanda High School	2.90	2.00	2.00	0.00	0.00	0.00	1	13.00	4	29.00	
386654039	Gauranga - Sirangle	2.50	3.23	3.23	0.00	0.00	0.00	3	22.00	0	0.00	
386654041	Jogpatta - Fatejungapur	5.00	1.00	0.00	1.00	0.00	0.00	1	10.50	0	0.00	
386654042	Bhojeswar - Chanduni Road	3.00	3.00	3.00	0.00	0.00	0.00	0	0.00	0	0.00	
386654043	Naria- Bilashpur Road	7.32	0.45	0.00	0.45	0.00	0.00	1	2.00	0	0.00	
386654044	Mulfatgonj - Chandipur	3.00	4.05	3.05	1.00	0.00	0.00	7	32.30	0	0.00	
386654045	Pallimangle - Gharishar	4.00	5.17	4.87	0.30	0.00	0.00	5	22.00	1	12.50	
386654046	Sonar bazar - Bhumkhara Rd.	2.75	2.42	0.00	2.42	0.00	0.00	3	26.50	0	0.00	
386654047	Naria - Dakhin Lonshing	3.20	3.00	1.50	1.50	0.00	0.00	3	16.00	0	0.00	
VILLAGE ROAD-A TOTAL: 45 Nos. Road				136.09	120.54	9.47	6.08	0.00	84	706.00	60	599.00

ROAD TYPE : VILLAGE ROAD-B

386655002	Dakerchar - Bildonia Rd	3.00	1.84	1.84	0.00	0.00	0.00	0	0.00	2	10.00
386655003	Hasherkandi - Bildonia Rd	2.00	2.30	2.30	0.00	0.00	0.00	4	60.00	2	13.00
386655004	Poragacha Rd	2.00	1.00	1.00	0.00	0.00	0.00	1	0.61	0	0.00
386655005	Maizpara Rd	2.60	3.15	3.15	0.00	0.00	0.00	1	11.00	2	13.00
386655006	Kedarpur - Pachgaon Rd	2.70	1.85	1.85	0.00	0.00	0.00	2	18.00	1	10.00
386655007	Bastala - Mulfatgonj Rd	2.50	1.25	1.25	0.00	0.00	0.00	1	14.00	0	0.00
386655008	Japsha - Udaytara Rd	2.00	2.70	2.70	0.00	0.00	0.00	2	27.00	5	72.00
386655009	Maizpara - Charbhojeswar Rd	2.50	3.01	3.01	0.00	0.00	0.00	1	12.00	5	54.00
386655010	Dinara Rd	2.50	2.25	2.25	0.00	0.00	0.00	1	15.00	1	3.00
386655011	Gulmaiz Rd	2.70	1.50	1.50	0.00	0.00	0.00	0	0.00	1	18.00
386655012	Khilgaon Rd	2.30	1.50	1.50	0.00	0.00	0.00	1	18.00	1	17.00
386655014	Nawpara Rd	2.75	3.15	3.15	0.00	0.00	0.00	0	0.00	3	43.00
386655016	Nauapara-Daingow road.	1.50	2.50	2.50	0.00	0.00	0.00	0	0.00	1	13.00
386655017	Nowpara-Sikderkandi road.	1.80	3.00	3.00	0.00	0.00	0.00	0	0.00	1	18.00
386655018	Char Atra Road	1.80	2.25	2.25	0.00	0.00	0.00	0	0.00	0	0.00
386655019	Nawpara-Dighali road.	1.80	1.50	1.50	0.00	0.00	0.00	0	0.00	1	80.00
386655020	Serangal-Bajanpara road.	1.80	1.50	1.50	0.00	0.00	0.00	0	0.00	0	0.00
386655021	Dhamaran-Jogpatta road.	1.80	1.50	1.50	0.00	0.00	0.00	1	19.00	0	0.00
386655022	Aksha road.	1.80	1.50	1.50	0.00	0.00	0.00	1	13.00	0	0.00
386655023	Kanargow-Serangal road.	1.80	1.50	1.50	0.00	0.00	0.00	1	19.00	0	0.00
386655024	Jogpatta-Lonsing road.	1.80	1.90	1.90	0.00	0.00	0.00	0	0.00	1	15.00
386655025	Jopsa-Palarchar road.	1.80	2.00	2.00	0.00	0.00	0.00	1	18.00	0	0.00
386655026	Mispara-Nasason road.	1.80	3.00	3.00	0.00	0.00	0.00	0	0.00	3	36.00
386655027	Dasai-Howladerkandi road.	1.50	1.60	1.60	0.00	0.00	0.00	1	15.00	0	0.00
386655028	Japsa-Asamikandi road.	1.60	2.50	2.50	0.00	0.00	0.00	0	0.00	1	10.00
386655029	Nasasan-Akankandi road.	2.00	1.50	1.50	0.00	0.00	0.00	1	12.00	0	0.00
386655030	Panchapally-Mogor road.	1.80	1.00	1.00	0.00	0.00	0.00	0	0.00	1	24.00
386655031	Bastala-Wapada Road	1.80	1.00	0.50	0.00	0.50	0.00	1	6.00	0	0.00
386655032	Chakda-Nayakandi road.	1.80	1.50	1.50	0.00	0.00	0.00	0	0.00	2	28.00
386655033	R & H road to Lonsing road.	1.80	1.50	1.50	0.00	0.00	0.00	0	0.00	0	0.00
386655034	R & H road to Sirangal road.	1.80	1.90	1.90	0.00	0.00	0.00	0	0.00	0	0.00
386655035	Chandoni-Dulukanda road.	1.80	1.50	1.50	0.00	0.00	0.00	0	0.00	1	10.00
386655036	Kaderpur-Sadur Bazar road.	1.80	1.50	1.50	0.00	0.00	0.00	1	1.00	0	0.00
386655037	Dulukanda - Kalabagan Road	3.66	1.20	0.30	0.90	0.00	0.00	1	1.00	0	0.00

BASIC INFORMATION OF ROAD

DIVISION : DHAKA

DISTRICT : SHARIATPUR

ROAD CODE	ROAD NAME	CREST WIDTH (m)	TOTAL LENGTH (Km)	SURFACE TYPE-WISE BREAKE-UP (Km)				STRUCTURE		EXISTING GAP		
				EARTHEN	FLEXIBLE PAVEMENT (BC)	BRICK PAVEMENT (WBM/HBB/BFS)	RIGID PAVEMENT (CC/RCC)	NUMBER	SPAN (m)	NUMBER	SPAN (m)	
1	2	3	4	5	6	7	8	9	10	11	12	
386655038	Upashi-Kharkhara Road	3.66	1.20	0.60	0.60	0.00	0.00	0	0.00	0	0.00	
386655039	Kolabagan-Atipara road.	2.44	1.20	0.40	0.00	0.80	0.00	2	2.00	1	5.00	
386655040	Kumar Bari-Chandipur road.	3.00	2.00	2.00	0.00	0.00	0.00	0	0.00	1	15.00	
386655041	Mohishkhola - Budhairhat	3.35	1.71	1.71	0.00	0.00	0.00	4	43.00	2	26.00	
386655042	Andar Manik Taltola Road	3.00	2.25	2.25	0.00	0.00	0.00	0	0.00	0	0.00	
386655043	Baburchar-Shreepur Sohid Sritty Community School	1.50	4.00	4.00	0.00	0.00	0.00	0	0.00	0	0.00	
386655044	Char Atra Bazar-SDS Flood Shelter	1.50	3.00	3.00	0.00	0.00	0.00	0	0.00	0	0.00	
386655045	Bangla Bazar-Monira Pry. School road	1.50	3.00	3.00	0.00	0.00	0.00	0	0.00	0	0.00	
VILLAGE ROAD-B TOTAL: 42 Nos. Road				82.71	79.91	1.50	1.30	0.00	29	324.61	39	533.00
NARIA UPAZILA TOTAL: 105 Nos. Road				350.92	240.11	77.40	33.41	0.00	222	2157.45	113	1334.50

**ROAD MAP
SHARIATPUR SADAR UPAZILA
SHARIATPUR DISTRICT**

UPAZILA MADARIPUR SADAR
DISTRICT MADARIPUR

DISTRICT MADARIPUR
UPAZILA KALKINI

UPAZILA ZANJIRA

UPAZILA NARIA

UPAZILA BHEDARGANJ

UPAZILA DAMUDYA

LEGEND

Administrative Boundary

- International Boundary
- District Boundary
- - - Upazila Boundary
- - - Union Boundary
- - - Municipal Boundary

Administrative HQs

- District HQ
- Upazila HQ
- ▲ Union HQ

Physical Infrastructures

- National Highways
- Regional Highways
- Zila Road
- Upazila Road (Pucca)
- Upazila Road (Katcha)
- Union Road (Pucca)
- Union Road (Katcha)
- Village Road A (Pucca)
- Village Road A (Katcha)
- Village Road B (Pucca)
- Village Road B (Katcha)
- Paurashava Road
- Railway Network
- Embankment
- Telecommunication line
- Power Transmission Line

Natural Features

- Wide River
- Water Bodies
- Sandy Area
- Khal
- Forest
- Hill

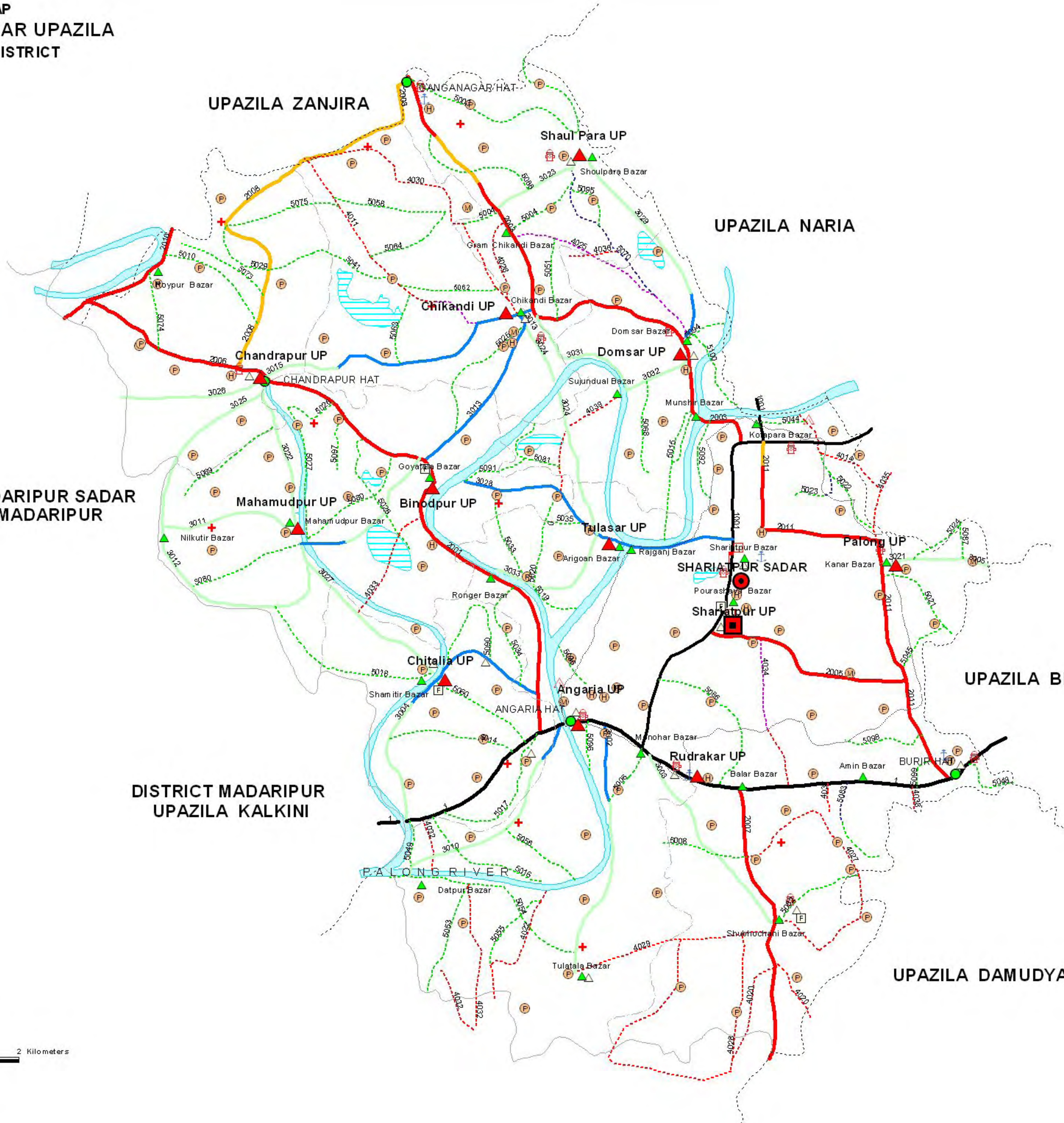
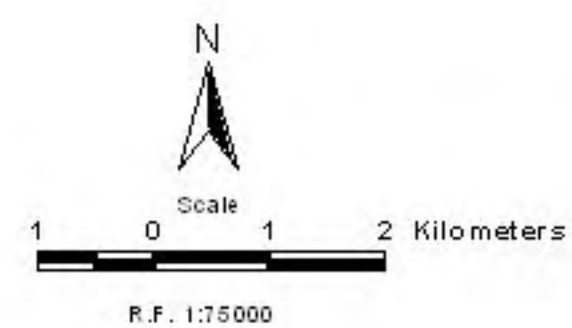
Socio-Economic Infrastructures

- Growth Centre
- ▲ Small Hat/Bazar
- Police Station
- Upazila Health Complex
- Family welfare Centre
- Community Clinic
- Post Office
- College
- High School
- Primary School
- Madrasa
- ▲ Mosque
- ▲ Ashrayan/Abasan
- ▲ Temple

Compiled from : LG ED Upazila Base Maps 1994-95, Landrat TM 1998,
GPS Survey 1999 and Field Checking in November 2004.

Projection : Lambert Conformal Conic

PREPARED BY : GIS UNIT
LOCAL GOVERNMENT ENGINEERING DEPARTMENT



BASIC INFORMATION OF ROAD

DIVISION : DHAKA

DISTRICT : SHARIATPUR

ROAD CODE	ROAD NAME	CREST WIDTH (m)	TOTAL LENGTH (Km)	SURFACE TYPE-WISE BREAK-UP (Km)				STRUCTURE		EXISTING GAP	
				EARTHEN	FLEXIBLE PAVEMENT (BC)	BRICK PAVEMENT (WBM/HBB/BFS)	RIGID PAVEMENT (CC/RCC)	NUMBER	SPAN (m)	NUMBER	SPAN (m)
1	2	3	4	5	6	7	8	9	10	11	12

UPAZILA : SHARIATPUR-S

ROAD TYPE : UPAZILA ROAD

386692001	Angaria - Chandrapur.	7.32	10.10	0.00	10.10	0.00	0.00	19	174.80	0	0.00
386692003	Sariatpur - Ganga Nagar Road	6.50	10.61	3.75	4.76	2.10	0.00	11	92.00	1	140.00
386692005	Palong-Burirhat road	4.23	4.20	0.00	4.20	0.00	0.00	7	40.90	0	0.00
386692006	Chandrapur - Kazirtek R&H	7.32	4.27	0.00	4.27	0.00	0.00	7	36.80	0	0.00
386692007	Balar bazar(Rudrakar) - Subhochani-Moderhat-Negerpara rd.	7.32	5.29	0.00	5.29	0.00	0.00	6	88.60	1	20.00
386692008	Chandrapur GC -Gonga Nagar GC road.	3.05	8.20	8.20	0.00	0.00	0.00	7	57.34	6	93.00
386692010	Madaripur-Shipchar R & H to Joynagar GC via Roypur bazar (Sadar Part)	3.05	2.24	1.04	0.00	1.20	0.00	0	0.00	0	0.00
386692011	Shariatpur-Burirhat (Town bipass road)	4.23	9.64	0.50	5.00	3.68	0.46	15	100.30	0	0.00
UPAZILA ROAD TOTAL: 8 Nos. Road			54.54	13.49	33.61	6.98	0.46	72	590.74	8	253.00

ROAD TYPE : UNION ROAD

386693002	Angaria UP (Kashabhog) - Tulatala.	4.42	5.21	3.79	0.00	1.42	0.00	5	39.60	1	30.00
386693003	Angaria UP (Monohar bazar)-Malgoan Bazar via Sobochohi hat	3.00	5.22	5.22	0.00	0.00	0.00	2	27.50	5	85.00
386693004	Angaria UP - Tekerhat Via Chitulia UP Bazar.	3.00	5.53	2.67	0.00	2.86	0.00	8	86.70	10	93.00
386693005	Palong UP - Venopa road.	2.80	2.25	2.05	0.00	0.20	0.00	4	28.30	0	0.00
386693010	Angaria UP - Laxmipur Bazar.	3.00	7.50	7.20	0.00	0.30	0.00	5	73.50	9	229.00
386693011	Nilkuti - Mohamadpur UP.	3.50	2.56	2.56	0.00	0.00	0.00	3	16.66	1	3.00
386693012	Binodpur UP - Nilkuthi via Mahmud UP Road.	3.00	5.95	5.45	0.00	0.50	0.00	4	69.00	5	138.00
386693013	Binodpur UP - Chikandi UP.	3.58	3.00	0.00	3.00	0.00	0.00	6	38.00	0	0.00
386693015	Chikandi UP - Chandrapur GC Road.	3.00	6.06	2.76	0.00	3.30	0.00	4	35.20	4	62.00
386693022	Mohamadpur UP - Chandrapur GC.	2.70	3.03	3.03	0.00	0.00	0.00	0	0.00	4	56.30
386693023	Gram Chikhandi Hat - Soupara UP.	3.00	3.00	3.00	0.00	0.00	0.00	1	2.44	1	2.00
386693024	Tulashar UP - Chikandi UP.	3.62	4.57	4.57	0.00	0.00	0.00	3	19.75	1	112.00
386693025	Chandrapur - Nilkuti Bazar.	2.43	3.20	3.20	0.00	0.00	0.00	1	16.00	4	50.00
386693026	Chandrapur UP - Chilarchar Bazar.	2.43	2.60	2.60	0.00	0.00	0.00	2	9.90	1	12.00
386693027	Chitali UP - Mohamadpur UP.	2.36	3.00	3.00	0.00	0.00	0.00	0	0.00	3	22.00
386693028	Palong - Binodpur UP via Tulashar UP	7.32	6.27	0.00	6.27	0.00	0.00	11	281.27	0	0.00
386693029	Ganganagar GC-Dumshar UP.	3.05	8.44	7.61	0.00	0.83	0.00	7	50.50	0	0.00
386693030	Chandrapur UP - Raypur hat Rd.	2.50	3.20	3.20	0.00	0.00	0.00	1	12.00	4	54.50
386693031	Chikondi UP -Sugon Dewan Bazar	1.50	3.25	3.25	0.00	0.00	0.00	2	38.00	3	32.00
386693032	Domshar UP-Sugon Dewan Bazar.	2.30	1.75	1.75	0.00	0.00	0.00	2	19.40	0	0.00
386693033	Tulashar UP-Ronger Bazar road.	2.25	3.10	3.10	0.00	0.00	0.00	3	21.90	0	0.00
UNION ROAD TOTAL: 21 Nos. Road			88.69	70.01	9.27	9.41	0.00	74	885.62	56	980.80

ROAD TYPE : VILLAGE ROAD-A

386694011	Chikandi - Dakhin Cable Nagar.	3.00	5.34	5.34	0.00	0.00	0.00	4	37.60	4	33.10
386694014	Krittinasha - Atipara.	3.73	2.93	2.93	0.00	0.00	0.00	1	15.00	1	10.50
386694020	D.Charushandi - P.Charushandi munshi	3.22	2.00	2.00	0.00	0.00	0.00	0	0.00	2	23.00
386694022	Datpur Launchghat - Laxamipur.	2.11	3.82	3.82	0.00	0.00	0.00	0	0.00	3	45.00
386694025	Domshar Bazar -Loharpur via Sarenga GPS	2.10	4.10	0.00	0.00	4.10	0.00	3	18.10	2	26.00
386694026	Chikandi - Gramchikandi	2.00	2.20	2.20	0.00	0.00	0.00	1	8.00	1	12.00
386694027	Sonamukhi Embankment	2.50	6.33	6.33	0.00	0.00	0.00	3	4.00	3	61.00
386694028	Charushandi Embankment	2.43	7.16	7.16	0.00	0.00	0.00	1	1.50	5	82.00
386694029	Subachani hat - Tolatala Road	3.00	4.42	4.42	0.00	0.00	0.00	2	35.30	4	101.00
386694030	Chikandi - Dakhinkabol Nagar.	3.00	6.48	5.93	0.00	0.55	0.00	5	44.20	3	33.00
386694032	Syad Abul Hossain college-Kalkini boarder.	2.10	7.00	7.00	0.00	0.00	0.00	5	64.50	5	183.00
386694033	Khacharikandi -Majumder Kandi	2.60	2.82	2.82	0.00	0.00	0.00	2	12.90	1	18.00
386694034	R & H (Makshahar) - Baluchara GP's via Kagdi Bazar.	2.15	3.12	1.71	0.00	1.41	0.00	3	13.60	2	22.00

BASIC INFORMATION OF ROAD

DIVISION : DHAKA

DISTRICT : SHARIATPUR

ROAD CODE	ROAD NAME	CREST WIDTH (m)	TOTAL LENGTH (Km)	SURFACE TYPE-WISE BREAK-UP (Km)				STRUCTURE		EXISTING GAP		
				EARTHEN	FLEXIBLE PAVEMENT (BC)	BRICK PAVEMENT (WBM/HBB/ BFS)	RIGID PAVEMENT (CC/RCC)	NUMBER	SPAN (m)	NUMBER	SPAN (m)	
1	2	3	4	5	6	7	8	9	10	11	12	
386694035	Kanar Bazar-Chandani road	3.05	1.70	1.70	0.00	0.00	0.00	2	20.00	0	0.00	
386694036	Sarenga GP's - Konduria road .	1.75	2.00	2.00	0.00	0.00	0.00	1	13.00	1	10.00	
386694037	R&H(Maksahar)-Purbo Sonamukhi Road.	1.90	1.30	1.30	0.00	0.00	0.00	1	28.00	1	10.00	
386694038	R&H road at Dewbug-Bindikati(Damuddya Bordar) road	1.50	1.50	1.50	0.00	0.00	0.00	1	25.00	0	0.00	
386694039	Sugan Dewal- 24 Rashi.	2.36	2.50	2.50	0.00	0.00	0.00	2	14.40	2	10.20	
VILLAGE ROAD-A TOTAL: 18 Nos. Road				66.72	60.65	0.00	6.06	0.00	37	355.10	40	679.80

ROAD TYPE : VILLAGE ROAD-B

386695003	Ganganagar - Khalifakandi.	2.42	4.75	4.75	0.00	0.00	0.00	1	1.50	5	87.00
386695004	Atpara - Shoulapara .	2.42	5.87	5.87	0.00	0.00	0.00	2	21.00	1	12.00
386695006	Monohor bazar - Tulatala.	2.24	1.55	1.55	0.00	0.00	0.00	0	0.00	4	35.50
386695008	Parchim Sonamukhi to E. Sonamukhi road.	2.44	5.66	5.66	0.00	0.00	0.00	1	18.00	7	72.00
386695010	Rankhola - Raypur.	2.43	3.00	3.00	0.00	0.00	0.00	0	0.00	3	45.00
386695014	R & H road - Samite Bazar	2.36	3.00	3.00	0.00	0.00	0.00	4	26.85	4	41.16
386695015	Arigoan - Munshirhat.	2.36	3.00	3.00	0.00	0.00	0.00	1	5.00	0	0.00
386695016	Kashipur - Takerhat Rd.	2.00	4.50	4.50	0.00	0.00	0.00	2	24.00	2	12.00
386695017	Shangervita - C&B Rd.	2.00	4.10	4.10	0.00	0.00	0.00	1	9.50	2	14.00
386695018	Shamitir bazar - Nilkuthi	2.20	7.20	7.20	0.00	0.00	0.00	1	8.00	6	44.00
386695019	Charshanogosh - Darihowla	2.60	3.10	3.10	0.00	0.00	0.00	0	0.00	3	19.50
386695020	S.Goldi - 24 Rashi Rd.	1.80	2.20	2.20	0.00	0.00	0.00	0	0.00	2	23.00
386695021	Kanar bazar - Patnigaon	2.00	4.80	4.80	0.00	0.00	0.00	2	13.00	1	12.00
386695022	Khalsi - Balakhana Rd.	2.10	3.30	3.30	0.00	0.00	0.00	0	0.00	2	27.00
386695023	Dashata - Kalabagan	1.80	2.20	1.20	0.00	1.00	0.00	1	13.00	0	0.00
386695024	Kanar bazar - Vanopa Rd.	2.20	4.10	4.10	0.00	0.00	0.00	2	11.20	2	25.00
386695025	Kacharikandi - Baliakandi	2.10	3.90	3.90	0.00	0.00	0.00	0	0.00	5	33.00
386695026	Pashimkandi - Moulabi Rd.	2.00	2.50	2.50	0.00	0.00	0.00	0	0.00	3	38.00
386695027	Chrerkandi - GCCR	2.10	5.00	5.00	0.00	0.00	0.00	1	15.30	4	64.00
386695028	Subderkandi Joynullah kandi	2.00	6.80	6.80	0.00	0.00	0.00	1	10.00	5	42.50
386695029	Kirtinagar - Chargazipur	2.30	5.00	5.00	0.00	0.00	0.00	0	0.00	5	76.00
386695033	S.Goldi - Munsikandi	2.40	2.50	2.50	0.00	0.00	0.00	0	0.00	3	42.00
386695034	Upargaon - Muktishor Rd.	2.20	2.10	2.10	0.00	0.00	0.00	0	0.00	3	30.00
386695035	22 Rashi Rd.	2.10	2.00	2.00	0.00	0.00	0.00	0	0.00	1	14.00
386695036	Barail - Guschgram Rd.	2.00	2.10	2.10	0.00	0.00	0.00	1	2.00	3	34.50
386695041	Pashim Atpara - Kirtinagar	2.10	3.50	3.50	0.00	0.00	0.00	0	0.00	3	33.00
386695044	Uttar Atipara - Purba kotapara ferryghat	4.87	3.00	3.00	0.00	0.00	0.00	1	12.00	0	0.00
386695045	Atong D.C Road - Patnigaon	3.04	1.50	1.50	0.00	0.00	0.00	2	18.00	1	8.00
386695048	Burirhat - Damudya boarder	3.04	2.00	2.00	0.00	0.00	0.00	0	0.00	3	29.00
386695049	Takerhat C&B Road - Vashanchar nutanhat	3.04	2.00	2.00	0.00	0.00	0.00	3	16.80	0	0.00
386695051	Kanduna halan house - Goygoar GCC Road	3.04	3.00	3.00	0.00	0.00	0.00	0	0.00	4	13.00
386695053	Vashanchar lunchghat - Makbul sarder house	2.75	3.00	3.00	0.00	0.00	0.00	0	0.00	4	40.00
386695054	Angaria river - Nutan hat	3.04	3.50	3.50	0.00	0.00	0.00	0	0.00	4	32.00
386695055	Tulatala - Char singaria	2.30	2.20	2.20	0.00	0.00	0.00	0	0.00	4	40.00
386695056	Vashanchar madrasha - Nurukha house	2.75	2.50	2.50	0.00	0.00	0.00	0	0.00	3	24.00
386695058	Shyla gagan house - D. kabalnagar	2.75	3.50	3.50	0.00	0.00	0.00	0	0.00	2	30.00
386695060	Kashipur - Tumchar Via samitir bazar	3.04	3.10	3.10	0.00	0.00	0.00	0	0.00	2	18.00
386695062	Sre pasha - D.kabal nagar	2.43	3.00	3.00	0.00	0.00	0.00	0	0.00	2	27.00
386695063	Bagadipul - P.Atpara	2.75	2.20	2.20	0.00	0.00	0.00	0	0.00	3	44.00
386695064	Baro sondip - Mozid kabiraz house	2.75	2.52	2.52	0.00	0.00	0.00	0	0.00	2	24.00
386695068	Chikandi U.P boarder - Tatulia Pry.School	2.75	4.10	4.10	0.00	0.00	0.00	0	0.00	5	21.00
386695070	Shoulapara U.P -Sheranga	3.65	4.50	4.50	0.00	0.00	0.00	0	0.00	6	36.00
386695073	Ronkhola - Kirtinagar	2.65	2.10	2.10	0.00	0.00	0.00	1	13.60	0	0.00
386695074	Darikandi - Roypur	3.00	2.20	2.20	0.00	0.00	0.00	0	0.00	1	10.00
386695075	Gagipur - Chargagipur	2.00	2.50	2.50	0.00	0.00	0.00	0	0.00	1	18.00
386695080	Choto binodpur - Daleluddin	2.65	2.50	2.50	0.00	0.00	0.00	0	0.00	2	18.00
386695081	Chikandi abura boarder - 24 Rashi	3.00	3.00	3.00	0.00	0.00	0.00	0	0.00	3	30.00

BASIC INFORMATION OF ROAD

DIVISION : DHAKA

DISTRICT : SHARIATPUR

ROAD CODE	ROAD NAME	CREST WIDTH (m)	TOTAL LENGTH (Km)	SURFACE TYPE-WISE BREAKE-UP (Km)				STRUCTURE		EXISTING GAP		
				EARTHEN	FLEXIBLE PAVEMENT (BC)	BRICK PAVEMENT (WBM/HBB/BFS)	RIGID PAVEMENT (CC/RCC)	NUMBER	SPAN (m)	NUMBER	SPAN (m)	
1	2	3	4	5	6	7	8	9	10	11	12	
386695082	Subachani - Char laxinarayan	3.04	4.00	4.00	0.00	0.00	0.00	0	0.00	1	30.00	
386695083	Makshahar - Purba sonamukhi	3.04	2.00	1.06	0.00	0.94	0.00	0	0.00	2	22.00	
386695086	R&H Rd. - Pourashava boarder	3.66	4.00	4.00	0.00	0.00	0.00	0	0.00	2	16.00	
386695087	Chadshar-Atpara GPS road.	2.50	2.15	2.15	0.00	0.00	0.00	1	15.00	0	0.00	
386695088	Uttargram-Chikondi-Gognagar road.	2.50	4.00	4.00	0.00	0.00	0.00	0	0.00	3	27.50	
386695089	Chandrapur-Ananda Bazar via Hobipur.	2.50	2.90	2.90	0.00	0.00	0.00	0	0.00	3	18.00	
386695090	Monkhula-Somiter Bazar via Dori Howla	3.00	4.00	4.00	0.00	0.00	0.00	1	19.00	3	22.00	
386695091	Goyatola-Bara Chikondi GP's	2.30	2.85	2.85	0.00	0.00	0.00	1	12.00	0	0.00	
386695092	Munshirhat Kheyghat-Shariatpur Pourashava Bardar.	2.30	2.50	2.50	0.00	0.00	0.00	0	0.00	0	0.00	
386695094	Domshar Bazar Kheyghat-Vaskardi R&H.	2.30	1.50	1.50	0.00	0.00	0.00	0	0.00	0	0.00	
386695095	H/O. Manan Kha-Rashid Kha at Sarenga via Chairman bari.	1.50	1.50	1.50	0.00	0.00	0.00	2	42.00	1	24.00	
386695096	Angair UP-Mazibari More road.	1.50	1.00	1.00	0.00	0.00	0.00	0	0.00	0	0.00	
386695097	Pacharkand(Angaria-Chandrapur UZR)-Moulobokandi road	1.50	1.00	1.00	0.00	0.00	0.00	0	0.00	0	0.00	
386695098	Dewbogh(Bottola)-Subhan Sardar Bari road.	1.67	2.00	2.00	0.00	0.00	0.00	0	0.00	0	0.00	
386695099	Dewbogh Kholil Howlader bari to R & H road.	1.70	1.50	1.50	0.00	0.00	0.00	0	0.00	0	0.00	
386695100	Domshar Bazar Keyaghat-Kotapara R & H road.	1.20	1.80	1.80	0.00	0.00	0.00	0	0.00	0	0.00	
VILLAGE ROAD-B TOTAL: 63 Nos. Road				194.35	192.41	0.00	1.94	0.00	33	326.75	146	1497.66
SHARIATPUR-S UPAZILA TOTAL: 110 Nos. Road				404.29	336.56	42.88	24.39	0.46	216	2158.21	250	3411.26

ROAD MAP ZANJIRA UPAZILA SHARIATPUR DISTRICT

LEGEND

Administrative Boundary

- International Boundary
- District Boundary
- - - Upazila Boundary
- - - Union Boundary
- - - Municipal Boundary

Administrative HQs

- District HQ
- Upazila HQ
- ▲ Union HQ

Physical Infrastructures

- National Highways
- Regional Highways
- Zila Road
- Upazila Road (Pucca)
- Upazila Road (Katcha)
- Union Road (Pucca)
- Union Road (Katcha)
- Village Road A (Pucca)
- Village Road A (Katcha)
- Village Road B (Pucca)
- Village Road B (Katcha)
- Paurashava Road
- Railway Network
- Embankment
- Telecommunication line
- Power Transmission Line

Natural Features

- Wide River
- Water Bodies
- Sandy Area
- Khal
- Forest
- Hill

Socio-Economic Infrastructures

- Growth Centre
- ▲ Small Hat/Bazar
- Police Station
- Upazila Health Complex
- Family welfare Centre
- Community Clinic
- Post Office
- College
- High School
- Primary School
- Madrasa
- ▲ Mosque
- ▲ Ashrayan/Abasan
- ▲ Temple

Compiled from : LG ED Upazila Base Maps 1994-95, Landsat TM 1998,
GPS Survey 1999 and Field Checking in November 2004.
Projection : Lambert's Conformal Conic

PREPARED BY : GIS UNIT

LOCAL GOVERNMENT ENGINEERING DEPARTMENT

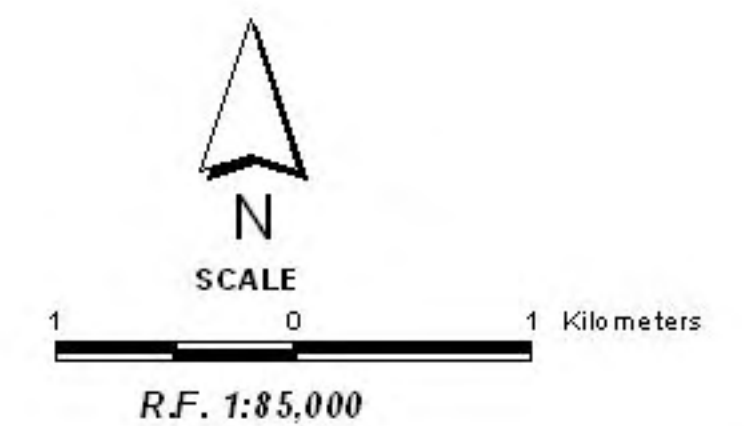
DISTRICT MADARIPUR
UPAZILA SIBCHAR



UPAZILA SHARIATPUR

DISTRICT MUNSHIGANJ
UPAZILA LOHAJANJ

UPAZILA NARIA



BASIC INFORMATION OF ROAD

DIVISION : DHAKA

DISTRICT : SHARIATPUR

ROAD CODE	ROAD NAME	CREST WIDTH (m)	TOTAL LENGTH (Km)	SURFACE TYPE-WISE BREAK-UP (Km)				STRUCTURE		EXISTING GAP	
				EARTHEN	FLEXIBLE PAVEMENT (BC)	BRICK PAVEMENT (WBM/HBB/BFS)	RIGID PAVEMENT (CC/RCC)	NUMBER	SPAN (m)	NUMBER	SPAN (m)
1	2	3	4	5	6	7	8	9	10	11	12

UPAZILA : JANJIRA

ROAD TYPE : UPAZILA ROAD

386942001	Shariatpur-Mowa R&H to NowdobaG.C.	5.00	1.00	0.00	0.00	1.00	0.00	1	12.00	0	0.00
386942003	Arachandi - Joynagar G.C.	7.32	10.68	0.00	10.68	0.00	0.00	16	250.03	0	0.00
386942004	Jaynagar G.C. - Madaripur R&H Via Gangaprashad hat road.	4.88	2.52	0.00	2.52	0.00	0.00	5	38.30	0	0.00
386942005	Khalek SeritiShangha (R & H) - Joynagar G.C.	4.88	12.30	6.53	0.63	5.14	0.00	5	124.00	4	150.00
386942006	Shariat pur-Mazikandi R&H at Rupbaburhat- Nawdoba G.C.	4.88	4.81	0.00	1.00	3.81	0.00	8	76.80	1	110.00
386942007	Janjira-Naria-Shureshar.	7.32	9.50	0.00	9.50	0.00	0.00	10	101.56	0	0.00
UPAZILA ROAD TOTAL: 6 Nos. Road			40.81	6.53	24.33	9.95	0.00	45	602.69	5	260.00

ROAD TYPE : UNION ROAD

386943004	Dabuldia -Taher Madbor Hat	3.00	6.00	6.00	0.00	0.00	0.00	1	20.00	2	112.00
386943005	Janjira H/Q - Pinepara via Palerchar	4.50	12.50	11.20	1.30	0.00	0.00	10	191.90	1	35.00
386943006	Dubisaiborhat - Thana H/Q.	4.00	3.40	0.00	1.60	1.80	0.00	4	6.70	0	0.00
386943007	Janjira Masque -Kunder Char.	3.50	6.80	6.80	0.00	0.00	0.00	3	23.90	5	175.00
386943008	Kazirhat-Durgarhat.	3.00	7.78	7.78	0.00	0.00	0.00	6	86.00	3	115.00
386943010	Chotogopalpur - Fazal Dewan Hat	2.00	1.50	1.50	0.00	0.00	0.00	1	1.00	1	20.00
386943016	Bilashpur Hat - Kunderchar.	3.66	4.20	4.20	0.00	0.00	0.00	4	4.20	0	0.00
386943017	Bangobundhu College - B.k. Nagar UP Office.	2.00	1.50	1.50	0.00	0.00	0.00	2	15.20	0	0.00
386943019	Jaynagar hat - Bongo Bazar via Gopalpur L.Ghat.	3.65	5.50	5.50	0.00	0.00	0.00	1	30.00	3	300.00
386943022	Janjira thana complex -Janjira Bazar via Lunch ghat	3.65	1.40	0.77	0.63	0.00	0.00	2	16.00	0	0.00
386943024	Dubisaiburhat(Borokandi UP)- Bango Bazar	3.66	8.20	8.20	0.00	0.00	0.00	2	21.50	1	20.00
386943025	Bilashpur GC -Janjira via Budirhat rd	2.43	5.10	3.30	1.50	0.30	0.00	3	12.10	2	30.00
386943029	Janjira Bazar-Kazirchar Bazar via Durdanga road.	3.66	6.50	2.70	0.00	3.80	0.00	6	79.00	3	115.00
386943033	JoynagarUPoffice-Fajel Dewanhat .	3.66	3.00	3.00	0.00	0.00	0.00	2	9.00	1	80.00
386943036	Nowduba hat - Gostir Hat.	2.10	3.80	3.80	0.00	0.00	0.00	1	20.00	2	32.00
386943037	Bilashpur U.P. - Kaziarchar Bazar.	1.80	2.50	2.50	0.00	0.00	0.00	2	54.00	2	85.00
386943038	Mulna UP office - Bango Bazar	3.66	5.00	5.00	0.00	0.00	0.00	2	13.90	3	110.00
386943039	Borogopalpur UP- Vaddrashon Bazar at Shibchar Upazila	5.00	1.50	0.00	1.50	0.00	0.00	0	0.00	0	0.00
386943040	AnandaBazar- Kadirpur UP office(Shibchar upazila)	4.00	2.10	2.10	0.00	0.00	0.00	2	36.00	1	12.00
UNION ROAD TOTAL: 19 Nos. Road			88.28	75.85	6.53	5.90	0.00	54	640.40	30	1241.00

ROAD TYPE : VILLAGE ROAD-A

386944001	Nowduba hat - Paschim Nowduba.	1.81	3.50	3.50	0.00	0.00	0.00	1	15.00	1	20.00
386944002	Diara Gopalpur - Nowduba.	2.15	5.30	4.80	0.00	0.50	0.00	2	21.00	2	40.00
386944003	Faraji kandi - Nowdobahat road.	2.62	2.00	2.00	0.00	0.00	0.00	1	30.00	2	35.00
386944006	Daira Gopalpur-Rupbabur Hat.	2.58	5.10	5.10	0.00	0.00	0.00	1	12.00	2	35.00
386944012	Uttar kable nagar pry.school - Community Cleckine	2.33	1.52	1.52	0.00	0.00	0.00	1	0.60	0	0.00
386944013	Baro Gopalpur - Fazal dewan hat	2.40	2.00	2.00	0.00	0.00	0.00	0	0.00	1	15.00
386944017	Nomukandi - Chikandi border	2.50	3.91	2.41	0.00	1.50	0.00	1	20.00	2	35.00
386944020	Dugarhat - Kuritaker char.	2.50	3.19	3.19	0.00	0.00	0.00	1	13.00	3	55.00
386944021	Sobandi madber kandi - Shaka padma river	2.10	2.00	2.00	0.00	0.00	0.00	1	15.00	2	120.00
386944024	Janjira Bilashpur -UZR-Boderhat	1.90	1.50	1.50	0.00	0.00	0.00	1	0.60	0	0.00
386944025	Naodoba - Shibchar Bordar	1.80	2.08	2.08	0.00	0.00	0.00	0	0.00	1	25.00
386944027	Nowduba hat - Diara Nowduba pry.school.	1.00	1.50	1.50	0.00	0.00	0.00	0	0.00	3	140.00
386944033	Janjira Kewarkandi GCCR-Ramkrishnopur via S.Chata road	1.50	1.50	1.50	0.00	0.00	0.00	1	12.00	1	2.00
386944034	Janjira-Bilaspur rd-Jabed Ali Bepari house to Mooly B.Kandi.	1.00	2.00	2.00	0.00	0.00	0.00	1	30.00	0	0.00
386944035	Janjira-Mowa R & H road to Boalia via Talukderkandi.	3.05	3.50	2.95	0.00	0.55	0.00	1	16.00	2	34.00
386944036	Kaziar Char High school - Sarol Kah Kandi Road	1.50	2.00	2.00	0.00	0.00	0.00	1	15.00	0	0.00

BASIC INFORMATION OF ROAD

DIVISION : DHAKA

DISTRICT : SHARIATPUR

ROAD CODE	ROAD NAME	CREST WIDTH (m)	TOTAL LENGTH (Km)	SURFACE TYPE-WISE BREAK-UP (Km)				STRUCTURE		EXISTING GAP	
				EARTHEN	FLEXIBLE PAVEMENT (BC)	BRICK PAVEMENT (WBM/HBB/ BFS)	RIGID PAVEMENT (CC/RCC)	NUMBER	SPAN (m)	NUMBER	SPAN (m)
1	2	3	4	5	6	7	8	9	10	11	12
386944037	Janjra kawrakandi GCCR - Maniknagor	3.66	1.20	1.20	0.00	0.00	0.00	0	0.00	0	0.00
386944040	Maniknagar -Sibchar border via Taher Madbor Hat	3.00	5.36	4.96	0.00	0.40	0.00	3	46.00	2	94.00
386944042	B. K. Nagar UP - Shibchar Bordar	2.00	3.00	3.00	0.00	0.00	0.00	1	10.70	0	0.00
386944043	Bilashpur - Naria battala Via Pachukhar kandi	3.04	2.60	2.60	0.00	0.00	0.00	0	0.00	1	20.00
386944044	Lawkhola- Kazirhat Rd.	3.65	1.70	1.70	0.00	0.00	0.00	1	20.00	0	0.00
386944045	Sardar Kandi - Shimultala UZR	3.66	1.10	1.10	0.00	0.00	0.00	1	30.00	0	0.00
386944046	Janjira PS to Janjira-Shariatpur R & H Rd via Dhalirhat	3.66	2.40	0.00	0.00	2.40	0.00	2	15.90	0	0.00
386944047	Dubisaiberhat-Rupbaburhat via MC.kandi road	3.05	4.09	4.09	0.00	0.00	0.00	2	40.00	3	37.00
386944048	Arachandri-Chotomulna via Rayerkandi road.	2.50	4.60	4.60	0.00	0.00	0.00	2	13.80	1	25.00
386944049	Gangaprashad - Madaripur-Sibchar Rd.	2.22	2.10	2.10	0.00	0.00	0.00	0	0.00	2	6.00
386944050	Bangobundu College-Rupbaburhat road via M.Kandi.	3.00	6.50	4.35	2.00	0.15	0.00	4	150.00	1	10.00
386944051	Kaziarchar Bazar - Padma River Ghat	3.00	2.00	2.00	0.00	0.00	0.00	0	0.00	0	0.00
386944053	Taher Madbor hat- UNR 04	2.90	1.50	1.50	0.00	0.00	0.00	1	20.00	0	0.00
386944054	Lawkhola bazar- 26 para	3.05	2.30	2.30	0.00	0.00	0.00	1	12.00	1	2.00
386944055	Sattar Madbor Bazar- Shibchar Border	3.66	3.50	3.50	0.00	0.00	0.00	1	30.00	3	20.00

VILLAGE ROAD-A TOTAL: 31 Nos. Road

86.55 79.05 2.00 5.50 0.00 33 588.60 36 770.00

ROAD TYPE : VILLAGE ROAD-B

386945003	Shareng kandi R. school - Naria JANJIRA UZR.	2.16	1.50	1.50	0.00	0.00	0.00	1	1.50	0	0.00
386945004	Bilashpur - Bilashpur UP.	2.17	0.75	0.75	0.00	0.00	0.00	0	0.00	0	0.00
386945005	Dhakin Baiksha - Char Raripara .	3.40	1.00	1.00	0.00	0.00	0.00	1	20.00	0	0.00
386945006	Nomo Kandi - Rari Para.	2.72	1.25	1.25	0.00	0.00	0.00	0	0.00	0	0.00
386945008	Rayerkandi - Choto Mulna.	2.34	1.75	1.75	0.00	0.00	0.00	1	13.00	1	24.00
386945009	Mriasar - Lowkhala Bazar.	1.78	1.20	1.20	0.00	0.00	0.00	1	13.00	0	0.00
386945010	Paschim Nowduba - Kutubpur road.	2.00	1.00	1.00	0.00	0.00	0.00	1	14.00	0	0.00
386945011	U. Kandi - Noya Bazar	3.10	2.00	2.00	0.00	0.00	0.00	1	9.00	0	0.00
386945012	Chatta Krisha Nagar - Joynagar.	1.98	3.00	3.00	0.00	0.00	0.00	0	0.00	1	15.00
386945014	Pachim 26 Para - Khoratalla.	1.88	1.00	1.00	0.00	0.00	0.00	1	13.00	0	0.00
386945015	Lowkhala Hat - Char Khoratalla.	2.30	1.75	1.75	0.00	0.00	0.00	0	0.00	2	25.00
386945016	A.M.M. Kandi - Dhalir Hat.	2.20	2.50	2.50	0.00	0.00	0.00	0	0.00	1	10.00
386945018	A.M.M. Kandi - J.M.Kandi.	3.19	1.55	1.55	0.00	0.00	0.00	1	24.00	0	0.00
386945019	K.A.M. Kandi Bridge - C.B. Kandi.	3.15	2.25	2.25	0.00	0.00	0.00	0	0.00	1	12.00
386945021	GCCR - Paschim Nowduba.	1.25	1.00	1.00	0.00	0.00	0.00	0	0.00	1	24.00
386945023	Dubisaibar Hat - B.K. Nagar.	2.15	5.50	5.50	0.00	0.00	0.00	0	0.00	5	30.45
386945027	Joynagar GCCR - Gonga prosed Via sarder kandi	1.70	4.00	4.00	0.00	0.00	0.00	0	0.00	2	35.00
386945030	Chair Laximikantapur - Sibchar bordar.	1.90	1.50	1.50	0.00	0.00	0.00	0	0.00	1	14.00
386945031	Rahman master house - Sonamia dafader house	1.20	1.00	1.00	0.00	0.00	0.00	0	0.00	0	0.00
386945033	H/O Hossain matber - H/O Ashan mollah.	2.00	1.50	1.50	0.00	0.00	0.00	0	0.00	0	0.00
386945035	H/O Mostafa kazi - H/O Jamal mollah	1.50	1.50	1.50	0.00	0.00	0.00	0	0.00	2	22.00
386945037	Senerchar U.P border - Baro kandi U.P border	1.20	2.00	2.00	0.00	0.00	0.00	0	0.00	1	15.00
386945038	Amin matber kandi - Sener char dakin matber	1.50	1.50	1.50	0.00	0.00	0.00	0	0.00	1	15.00
386945042	Chardupuria border - H/O Kali matber	1.50	1.00	1.00	0.00	0.00	0.00	0	0.00	0	0.00
386945044	Balia kandi Beri bundh-UZR 5	1.80	2.25	2.25	0.00	0.00	0.00	0	0.00	3	23.00
386945045	Nozumuddin kandi - Janjira Kunderchar border	1.90	3.00	3.00	0.00	0.00	0.00	0	0.00	2	25.00
386945052	Dangor bepari kandi - Yesen matber kandi	1.20	1.50	1.50	0.00	0.00	0.00	0	0.00	1	10.00
386945053	Mozid bepari kandi - Nowduba hat	1.00	2.50	2.50	0.00	0.00	0.00	0	0.00	1	20.00
386945056	Kalu bepari kandi H/School - Habib bepari	1.50	3.00	3.00	0.00	0.00	0.00	0	0.00	2	30.00
386945063	Jaman mallik kandi - High school	1.50	2.50	2.50	0.00	0.00	0.00	0	0.00	1	20.00
386945064	Palerchar hat - Kathuria Mohan Fakir kandi	1.50	3.00	3.00	0.00	0.00	0.00	1	10.00	1	10.00
386945065	Palerchar - Dhangi kandi pry.school	1.50	4.00	4.00	0.00	0.00	0.00	1	20.00	2	20.00
386945066	Palerchar hat - Fayjuddin matber kandi	1.50	2.00	2.00	0.00	0.00	0.00	0	0.00	1	20.00
386945071	Pinepara Abdul sattar matber hat - Mongal Mazirghat	1.50	2.50	2.50	0.00	0.00	0.00	0	0.00	1	20.00
386945074	Joyshagor road to Rayerkandi Pry. School.	1.75	1.50	1.50	0.00	0.00	0.00	0	0.00	0	0.00
386945075	Janjira-Shariatpur rd to Tomizuddin kholifa road.	1.50	0.60	0.60	0.00	0.00	0.00	1	30.00	0	0.00
386945076	FRB-5 - at manik nagar- FRB-5	3.66	1.10	0.90	0.00	0.20	0.00	0	0.00	1	1.00

BASIC INFORMATION OF ROAD

DIVISION : DHAKA

DISTRICT : SHARIATPUR

ROAD CODE	ROAD NAME	CREST WIDTH (m)	TOTAL LENGTH (Km)	SURFACE TYPE-WISE BREAK-UP (Km)				STRUCTURE		EXISTING GAP		
				EARTHEN	FLEXIBLE PAVEMENT (BC)	BRICK PAVEMENT (WBM/HBB/BFS)	RIGID PAVEMENT (CC/RCC)	NUMBER	SPAN (m)	NUMBER	SPAN (m)	
1	2	3	4	5	6	7	8	9	10	11	12	
386945077	Shariat pur - Khatalbari Ghat roadat Maniknagar- Hazi Jallauddin hawlader bari.	3.05	0.30	0.30	0.00	0.00	0.00	1	0.90	0	0.00	
386945078	Joynagor G.C.-Shibchar Border via River Ghat.	3.05	1.50	1.50	0.00	0.00	0.00	0	0.00	0	0.00	
386945079	Vodrashan Pucca Road-Joynagor G.C.Road via Boro Gopalpur U.P Office.	3.05	2.10	2.10	0.00	0.00	0.00	0	0.00	0	0.00	
386945080	Khalec Sritishangho-Joynagor G.C.Road to Shibchar Border road.	3.05	2.50	2.50	0.00	0.00	0.00	2	20.00	0	0.00	
386945081	Surjamoni Bazar-Vadrasion Road to VR-5 Road.	2.90	1.00	1.00	0.00	0.00	0.00	0	0.00	1	25.00	
386945082	Taher Mathbor hat-Shibchar Border via Hazi Abdul Mozid Reg. Pry.school.	3.05	2.00	2.00	0.00	0.00	0.00	2	20.00	0	0.00	
386945083	B.K.Nagor R&H Road at Ananda Bazar to Shibchar Border road.	3.05	1.25	1.25	0.00	0.00	0.00	2	13.50	1	15.00	
386945084	VR-A 41 to Taher Mathbor hat Road.	3.05	1.60	1.60	0.00	0.00	0.00	1	0.00	0	0.00	
386945085	Bilash pur G.C. Road at Akan Kandi to Bilashpur G.C. Road	2.90	2.50	2.50	0.00	0.00	0.00	0	0.00	1	30.00	
386945086	Akan Kandi Rivar Ghat to Naya Bazar Road.	3.05	2.60	2.60	0.00	0.00	0.00	1	7.00	0	0.00	
386945087	Durba Danga Road at Kalai mador Kandi to Shahed ali MadborKandi Pry. School.	2.60	2.00	2.00	0.00	0.00	0.00	0	0.00	2	15.00	
386945088	Kaziarchar Bazar Road to Sahed ali Mathbor Kandi Pry. School.	3.05	1.00	1.00	0.00	0.00	0.00	1	13.00	1	10.00	
386945089	Kalmir Char Bazar to Naria Upazila Border.	2.80	1.20	1.20	0.00	0.00	0.00	2	1.80	0	0.00	
386945090	Joynagor UP office to VR-A 12 road.	3.66	0.60	0.60	0.00	0.00	0.00	1	0.90	0	0.00	
386945091	Joynagor GC.Road to VR-A12 Road.	3.66	0.40	0.00	0.40	0.00	0.00	1	0.90	0	0.00	
386945092	Taltola Bazar to Shariatpur Border road	3.66	1.10	1.10	0.00	0.00	0.00	0	0.00	1	15.00	
386945093	VR-A12 Road to VR-B92 Road	3.66	0.55	0.55	0.00	0.00	0.00	1	0.90	0	0.00	
386945094	Khalec Sriti Shangha UZR - VR-A 40	3.66	0.75	0.55	0.00	0.20	0.00	1	0.60	0	0.00	
386945095	Joynagar G C -Madaripur R&H to GogaprosHAD Village.	2.90	1.00	1.00	0.00	0.00	0.00	1	0.00	0	0.00	
386945096	Joynagor Khankandi UZR-Khoratola Pry.School	3.05	1.90	1.90	0.00	0.00	0.00	0	0.00	1	15.00	
VILLAGE ROAD-B TOTAL: 57 Nos. Road				100.30	99.50	0.40	0.40	0.00	28	247.00	43	565.45
JANJIRA UPAZILA TOTAL: 113 Nos. Road				315.94	260.93	33.26	21.75	0.00	160	2078.69	114	2836.45