

SHARIATPUR

ROAD MAP SHARIATPUR DISTRICT DHAKA DIVISION



LEGEND

Administrative Boundary

- International Boundary
- District Boundary
- Upazila Boundary
- Union Boundary
- Municipal Boundary

Administrative HQs

- District HQ
- Upazila HQ
- Union HQ

Physical Infrastructures

- National Highways
- Regional Highways
- Zila Road
- Upazila Road Pucca
- Upazila Road Katcha
- Union Road Pucca
- Union Road Katcha
- Railways Network
- Embankment

Natural Features

- Wide River
- Water Bodies
- Cher Area

Socio-economic Infrastructures

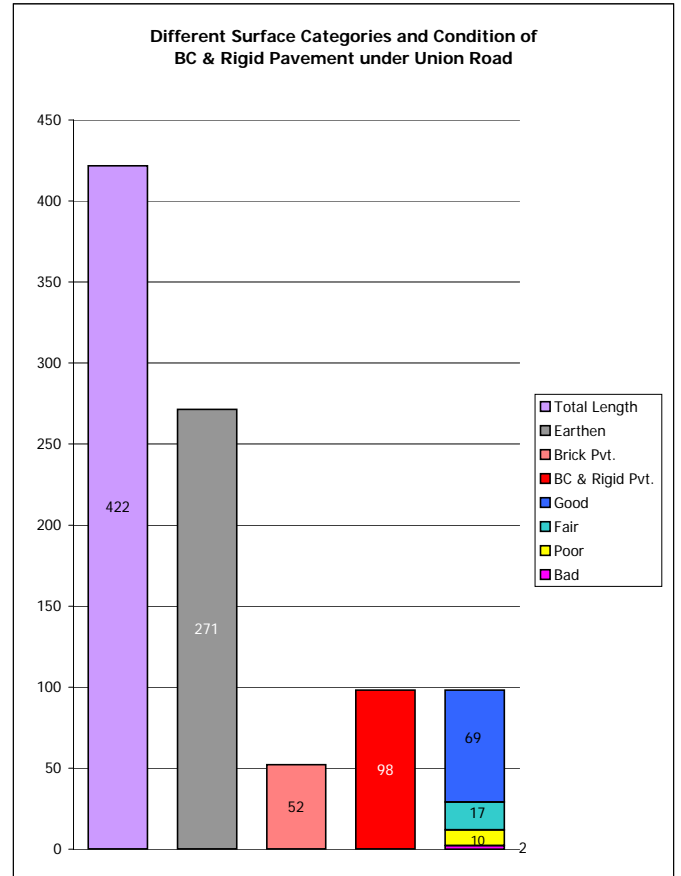
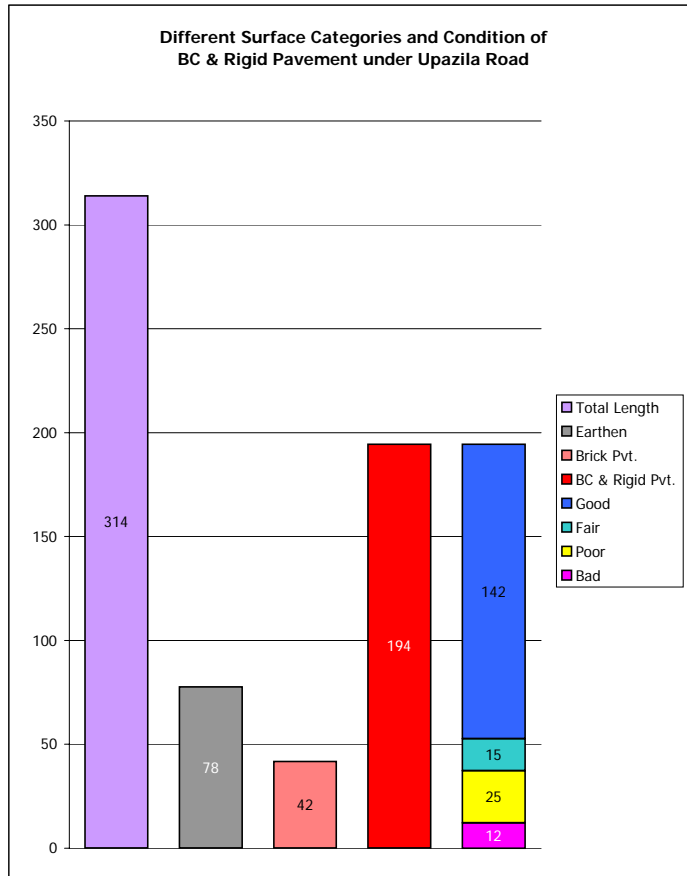
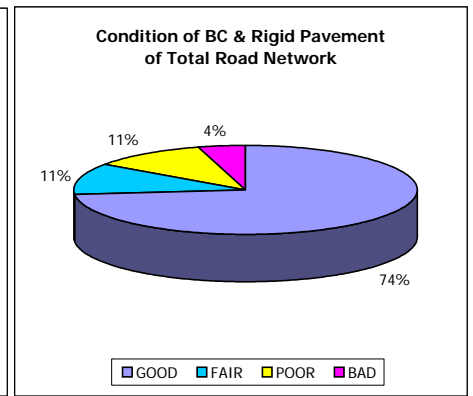
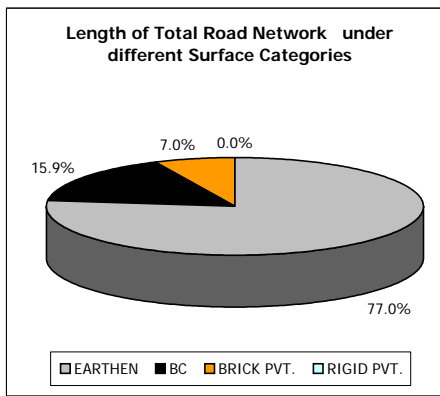
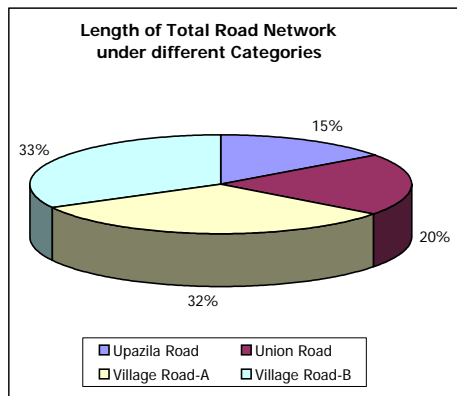
- Growth Centre
- Small Hat/Bazar
- Police Station
- Upazila Health Complex
- College
- High School
- University

Compiled from : SPOT Image 1989-90, Aerial Photograph 1983-84,
Topographic Maps, Thana Maps, B.B.S and Field Checking.
Projection : Lambert's Conformal Conic
Data Source : GPS Field Survey 1999

PREPARED BY : GIS UNIT
LOCAL GOVERNMENT ENGINEERING DEPARTMENT

**LOCAL GOVERNMENT ENGINEERING DEPARTMENT
DISTRICT SUMMARY OF ROAD
DISTRICT : SHARIATPUR**

ROAD TYPE	NUMBER OF ROAD	TOTAL LENGTH (Km)	SURFACE TYPE-WISE BREAK-UP (Km)				CONDITION OF BC & RIGID PVT. ROAD (As of December, 2003) (Km)				STRUCTURE		EXISTING GAP	
			EARTHEN	FLEXIBLE PAVEMENT (BC)	BRICK PAVEMENT (WBM/HBB/BFS)	RIGID PAVEMENT (CC/RCC)	GOOD	FAIR	POOR	BAD	NUMBER	SPAN (m)	NUMBER	SPAN (m)
Upazila Road	42	314	78	194	42	0	142	15	25	12	365	4562	41	1301
Union Road	96	422	271	98	52	0	69	17	10	2	346	4034	148	4827
Village Road-A	245	663	582	35	46	0	29	5	1	0	389	4191	265	4443
Village Road-B	328	680	670	3	7	0	3	0	0	0	191	2051	358	4508
TOTAL	711	2078	1601	331	146	0	243	38	36	14	1291	14838	812	15078



ROAD MAP BHEDARGANJ UPAZILA SHARIATPUR DISTRICT

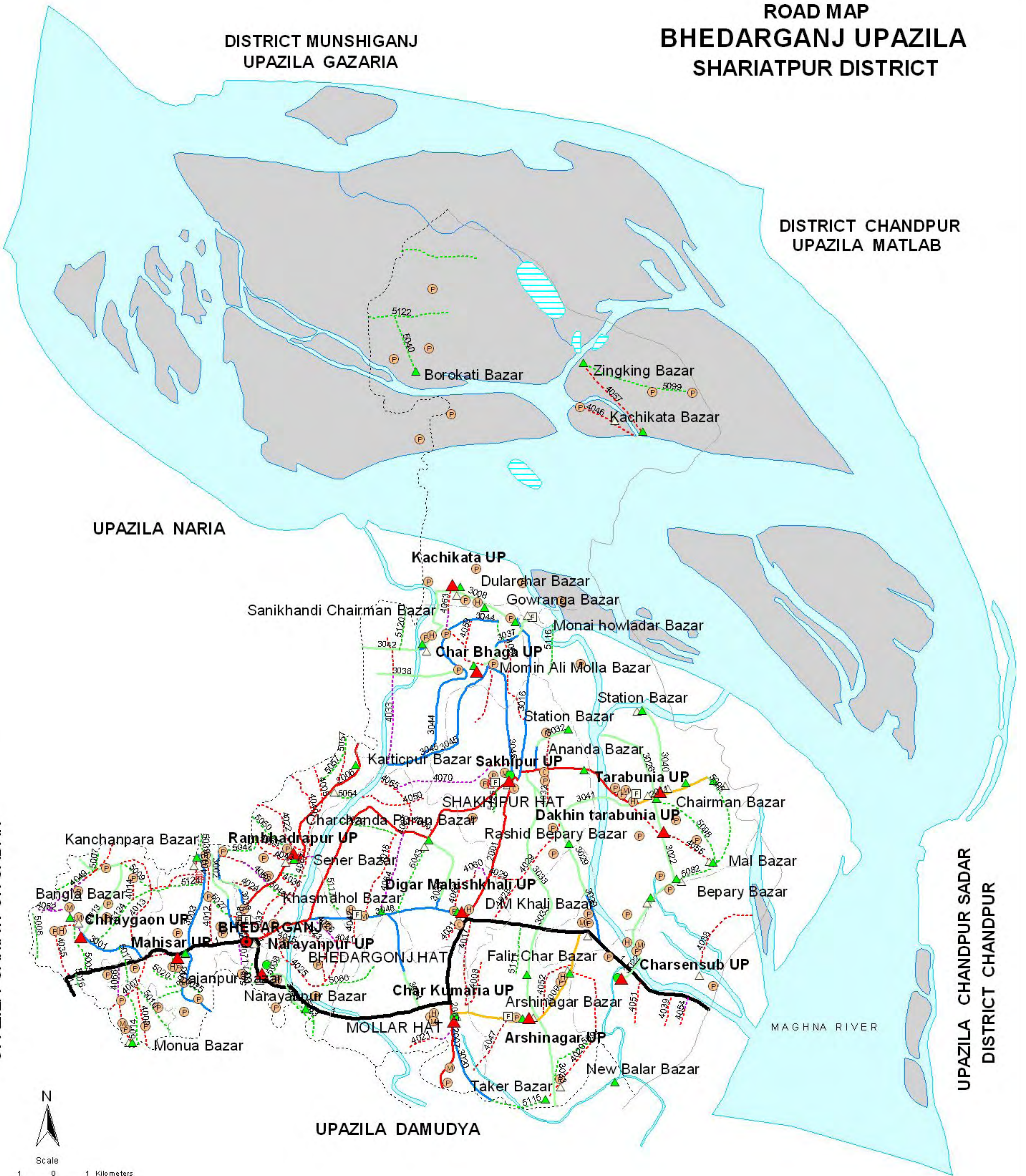
DISTRICT MUNSHIGANJ
UPAZILA GAZARIA

DISTRICT CHANDPUR
UPAZILA MATLAB

UPAZILA NARIA

UPAZILA SARIATPUR SADAR

UPAZILA CHANDPUR SADAR
DISTRICT CHANDPUR



LEGEND

Administrative Boundary

- International Boundary
- District Boundary
- - - - - Upazila Boundary
- - - - - Union Boundary
- - - - - Municipal Boundary

Administrative HQs

- District HQ
- Upazila HQ
- ▲ Union HQ

Physical Infrastructures

- National Highways
- Regional Highways
- Zila Road
- Upazila Road (Pucca)
- Upazila Road (Katcha)
- Union Road (Pucca)
- Union Road (Katcha)
- Village Road A (Pucca)
- Village Road A (Katcha)
- Village Road B (Pucca)
- Village Road B (Katcha)
- Paurashava Road
- Railway Network
- Embankment
- Telecommunication line
- Power Transmission Line

Socio-Economic Infrastructures

- Growth Centre
- ▲ Small Hat/Bazar
- Police Station
- Upazila Health C complex
- Family welfare Centre
- Community Clinic
- Post Office
- College
- High School
- Primary School
- Madrasa
- Mosque
- Ashrayan/Abasan
- Temple

Natural Features

- Wide River
- Water Bodies
- Sandy Area
- Khal
- Forest
- Hill

Compiled from : LGED Upazila Base Maps 1994-95, Landsat TM 1998,
GPS Survey 1999 and Field Checking in November 2004
Projection : Lambert's Conformal Conic

PREPARED BY: GIS UNIT
LOCAL GOVERNMENT ENGINEERING DEPARTMENT

BASIC INFORMATION OF ROAD

DIVISION : DHAKA

DISTRICT : SHARIATPUR

ROAD CODE	ROAD NAME	CREST WIDTH (m)	TOTAL LENGTH (Km)	SURFACE TYPE-WISE BREAK-UP (Km)				STRUCTURE		EXISTING GAP	
				EARTHEN	FLEXIBLE PAVEMENT (BC)	BRICK PAVEMENT (WBM/HBB/BFS)	RIGID PAVEMENT (CC/RCC)	NUMBER	SPAN (m)	NUMBER	SPAN (m)
1	2	3	4	5	6	7	8	9	10	11	12

UPAZILA : BHEDARGANJ

ROAD TYPE : UPAZILA ROAD

386142001	Bhedorgonj - Shakhipur - Kasempur Rd.	7.00	16.50	0.00	16.50	0.00	0.00	15	294.40	0	0.00
386142007	Mollarhat GC- Ghoshairhat via KodalPur road.	6.00	1.57	0.00	1.57	0.00	0.00	4	33.50	0	0.00
386142009	Mollarhat GC - Balarhat GC Road.	3.00	6.10	5.25	0.00	0.85	0.00	4	127.00	5	47.00
386142011	Shakhipur GC - Chandpur Ferryg hat Via Tarabunia UP. Rd.	3.50	7.00	3.10	0.80	3.10	0.00	4	74.00	3	285.00
386142012	Shurasher - Bhedargonj - Damudda - Goshairhat - Charmohonpur Rd. (UZR #612)	7.00	9.30	0.00	9.30	0.00	0.00	12	86.63	0	0.00
UPAZILA ROAD TOTAL: 5 Nos. Road			40.47	8.35	28.17	3.95	0.00	39	615.53	8	332.00

ROAD TYPE : UNION ROAD

386143001	Pom More - Chaygaon UP Office Rd.	4.00	1.60	0.00	1.60	0.00	0.00	2	10.20	0	0.00
386143002	Bhedarganj H/O. - Kanchanpara road.	3.85	2.50	1.00	1.50	0.00	0.00	2	39.00	0	0.00
386143003	Amin Bazar- Kanchanpara road.	4.00	5.83	0.00	5.83	0.00	0.00	5	75.00	0	0.00
386143008	Monai Howlader Bazar - Kachikata UP Office Rd.	3.00	2.00	2.00	0.00	0.00	0.00	2	48.00	0	0.00
386143013	Choygoan UP - Vanopa via Talvita road.	2.28	3.50	3.50	0.00	0.00	0.00	1	10.00	2	30.00
386143016	Shakhipur UP - Monaihowlader Bazar Rd. (Dularchar)	4.00	7.65	0.00	0.00	7.65	0.00	13	134.40	0	0.00
386143020	Charkumaria UP-Taker bazar via Laxminaryanpur Rd.	4.00	5.30	1.30	4.00	0.00	0.00	1	10.00	2	100.00
386143022	Uttar Tarabunia UP. - Balarhat GC road.	2.50	7.10	4.94	2.16	0.00	0.00	4	30.00	5	425.00
386143026	Uttar Tarabunia UP to Shakhipur Station bazar road.	3.00	2.50	2.50	0.00	0.00	0.00	0	0.00	3	180.00
386143029	Balarhat to Shakhipur GC road via Mazi Kandi road.	3.00	4.00	2.70	1.30	0.00	0.00	1	2.00	4	42.00
386143032	Shakhipur UP - Station bazar road.	3.00	3.30	2.74	0.56	0.00	0.00	0	0.00	2	12.00
386143033	Shakhipur UP - Taker bazar via Arshinagar UP Road.	2.00	8.90	8.90	0.00	0.00	0.00	9	83.00	1	15.00
386143034	Mollarhat GC - Kashmohol Bazar road.	4.50	3.65	1.29	2.36	0.00	0.00	4	71.00	0	0.00
386143035	Charchanda Puran Bazar - D.M khali UP road.	3.20	2.75	2.25	0.50	0.00	0.00	2	26.00	0	0.00
386143036	Bhedarganj GC-Chamta UP via Sottapur road.	3.00	3.70	0.70	3.00	0.00	0.00	3	30.00	0	0.00
386143037	Charbhaga UP- Gowranga bazar road.	3.50	4.30	3.00	0.00	1.30	0.00	7	190.30	0	0.00
386143038	Charbhaga UP - Gorishar GC road.	4.00	3.00	2.70	0.00	0.30	0.00	0	0.00	3	150.00
386143040	Uttar Tarabunia UP- Chairman Sation Bazar road.	2.00	2.00	2.00	0.00	0.00	0.00	0	0.00	0	0.00
386143041	Rashid Bepari Bazar - Uttar Tarabunia UP road.	2.00	4.00	4.00	0.00	0.00	0.00	1	15.00	3	180.00
386143042	Kachikata UP office - Gorishar Bazar road via Pradhaniah Kandi road.	2.50	3.50	3.50	0.00	0.00	0.00	3	46.00	1	100.00
386143043	Narayanpur UP Office - Narayanpur bazar road.	2.00	2.00	2.00	0.00	0.00	0.00	1	2.00	0	0.00
386143044	Kartickpur-Monia Howlader Bazar road (Dularchar)	3.50	8.60	0.00	8.60	0.00	0.00	8	273.80	0	0.00
386143045	Kartickpur - Shakhipur vai Charbhaga road.	3.00	6.80	0.00	6.80	0.00	0.00	12	206.00	0	0.00
386143046	Bhedargang - Kashimpur Road.	7.32	5.49	0.00	5.49	0.00	0.00	11	84.30	0	0.00
386143048	Charsensus UP to Natun Balar Bazar via H/O Bachhu Bala	2.75	3.00	3.00	0.00	0.00	0.00	0	0.00	0	0.00
386143049	(D) Tarabunia UP to Afamollar Bazar road	2.50	2.50	2.50	0.00	0.00	0.00	0	0.00	1	10.00
386143050	Chhaygaon U.P to Manua Bazar Road	3.50	2.90	1.70	1.20	0.00	0.00	2	15.00	1	40.00
UNION ROAD TOTAL: 27 Nos. Road			112.37	58.22	44.90	9.25	0.00	94	1401.00	28	1284.00

ROAD TYPE : VILLAGE ROAD-A

386144002	Jajihar bridge - Aterpara via Kalu Bhua shop road.	3.00	2.50	2.50	0.00	0.00	0.00	1	12.00	1	12.00
386144007	Shop of Kalu Bhuya to Kutubpur road.	4.00	2.50	1.50	1.00	0.00	0.00	2	22.00	0	0.00
386144008	Mollarhat - H/O. Harun Soyol road.	2.00	1.07	0.00	1.07	0.00	0.00	2	30.00	0	0.00
386144009	Charbhaga Pada kandi - H/O. Moti Mastar via Bokaul Kandi road.	2.50	2.00	2.00	0.00	0.00	0.00	0	0.00	1	12.00
386144012	Bhedargang Burirhat road - Akkasia P.School via H/O. Hamid Gazi. road.	2.00	2.75	2.75	0.00	0.00	0.00	4	68.00	0	0.00
386144013	Kanchanpara - Nazimpur Talvita road.	3.00	4.00	4.00	0.00	0.00	0.00	0	0.00	6	121.00
386144014	Barayjongal - Gangsher road.	2.80	1.00	1.00	0.00	0.00	0.00	1	18.00	0	0.00
386144015	Lanchghat-Shakhipur GCC road via Singghala road.	2.60	2.00	0.00	0.00	2.00	0.00	0	0.00	1	3.00

BASIC INFORMATION OF ROAD

DIVISION : DHAKA

DISTRICT : SHARIATPUR

ROAD CODE	ROAD NAME	CREST WIDTH (m)	TOTAL LENGTH (Km)	SURFACE TYPE-WISE BREAK-UP (Km)				STRUCTURE		EXISTING GAP	
				EARTHEN	FLEXIBLE PAVEMENT (BC)	BRICK PAVEMENT (WBM/HBB/ BFS)	RIGID PAVEMENT (CC/RCC)	NUMBER	SPAN (m)	NUMBER	SPAN (m)
1	2	3	4	5	6	7	8	9	10	11	12
386144016	Koraltali-Kazibari road.	3.50	1.80	0.80	1.00	0.00	0.00	0	0.00	0	0.00
386144017	Mollarhat-Dewan kandi road H/O Hadis sarder raod.	2.50	3.50	3.50	0.00	0.00	0.00	1	24.00	1	10.00
386144018	Bhedarganj-Kasimpur road - Shakhipur GC road via H/O Amir Khasru road.	2.00	2.50	2.50	0.00	0.00	0.00	1	15.00	0	0.00
386144020	Falishchar Bazar-Taker Bazar via H/O. Iddris Mastar road.	2.50	4.00	4.00	0.00	0.00	0.00	0	0.00	1	10.00
386144021	Mollarhat-Charkumaria P/S road.	3.00	2.00	1.00	1.00	0.00	0.00	1	12.00	0	0.00
386144022	Rambhadrapur P/S - Vatita road via H/o Fajlu dali road.	3.00	1.50	1.50	0.00	0.00	0.00	1	10.00	0	0.00
386144023	Shakhipur GC raod to Namarchar road.	2.00	2.50	2.50	0.00	0.00	0.00	1	15.00	0	0.00
386144024	West Rambhadrapur Pry. School -Sattaypur road.	2.50	1.50	1.50	0.00	0.00	0.00	0	0.00	0	0.00
386144025	Ferangeykandi P.S to Bhedarganj bridge road.	2.50	2.90	2.90	0.00	0.00	0.00	3	11.80	0	0.00
386144026	Mirdhakand-Narayanpur Bazar Road Via Ferangoykandi .	2.90	2.65	1.65	1.00	0.00	0.00	1	13.00	1	100.00
386144028	Kasimpur-Kader Sarkerkandi road.	2.00	2.00	2.00	0.00	0.00	0.00	0	0.00	1	30.00
386144029	Haque Master House to Bepari Bazar road.	3.00	2.50	2.50	0.00	0.00	0.00	2	37.00	0	0.00
386144031	D.M Khali Bazar - Sadarkandi road.	2.00	2.10	2.10	0.00	0.00	0.00	3	43.00	0	0.00
386144032	Mazikandi -Station bazar via Ananda Bazar road.	2.00	3.00	3.00	0.00	0.00	0.00	2	33.00	1	20.00
386144033	Kartickpur Bridge -Sanikandi Bazar road via Miarchar road.	2.00	3.20	1.20	0.00	2.00	0.00	1	12.00	0	0.00
386144035	K.M Pry.School-Paprail Road.	2.50	1.10	1.10	0.00	0.00	0.00	0	0.00	1	10.00
386144038	Narshingpur Ferryghat - Berachakki road.	2.65	2.50	2.50	0.00	0.00	0.00	0	0.00	2	160.00
386144039	Highway road - H/O. Azharul balla road.	2.65	2.50	2.50	0.00	0.00	0.00	0	0.00	1	20.00
386144040	Chowkiderbari Graveyard - H/O. Rob Sarder road.	2.65	2.50	2.50	0.00	0.00	0.00	0	0.00	0	0.00
386144042	Kulur Bridge-H/O. Hakim Master road.	2.65	1.00	1.00	0.00	0.00	0.00	0	0.00	0	0.00
386144043	Shakhipur P.S - Sorifia school road.	2.65	1.08	0.00	1.08	0.00	0.00	0	0.00	0	0.00
386144046	Kachikata bazar- Chairman house road.	2.65	1.50	1.50	0.00	0.00	0.00	0	0.00	2	124.00
386144047	Falirchar Sardarkandi - Riverghat road.	2.50	1.50	1.50	0.00	0.00	0.00	1	13.00	0	0.00
386144048	Kartickpur post Office -Kartickpur BazarVia S.R Office road.	2.00	1.00	1.00	0.00	0.00	0.00	0	0.00	0	0.00
386144049	Chhaygoan Madrasha to Vanopa Bazar via H/O Krisna Masterroad.	3.60	3.20	2.20	1.00	0.00	0.00	0	0.00	1	20.00
386144050	Nadu Sarkar House to Azahar Dhali House road.	3.00	3.00	3.00	0.00	0.00	0.00	1	13.00	1	15.00
386144054	Highwayu road - Khalashi Kandii Road	3.50	2.50	1.50	0.00	1.00	0.00	0	0.00	1	5.00
386144055	Anusarkar Culvert- Kiron Nagar road.	2.00	2.70	2.70	0.00	0.00	0.00	0	0.00	3	40.00
386144056	Shakhipur GC road to Payatoli road via Charchanda Munshi Bari school road.I	2.50	1.50	1.50	0.00	0.00	0.00	0	0.00	1	15.00
386144057	Kachikata Bazar-Zingking Bazar via Roshid Mollah House. Road.	2.50	2.75	2.75	0.00	0.00	0.00	1	24.00	0	0.00
386144058	Dularchar-Natun Bazar to 2 No Charbhaga Pry. School via Bastola road.	3.50	2.20	2.20	0.00	0.00	0.00	2	15.00	2	20.00
386144059	Charbhaga Pedhakandi to Dular Char Pucca road.	3.00	2.50	2.50	0.00	0.00	0.00	0	0.00	2	60.00
386144060	D.M. Khali UP - Dali Kandi-Shakhipur GC road.via H/O Abadur Raza road.	3.00	2.53	1.80	0.73	0.00	0.00	3	30.00	1	15.00
386144061	Shakhipur-Dularchar road - Charbhaga 60.00m Bridge via Baha uddin Monshi Kandi road.	3.00	3.50	3.50	0.00	0.00	0.00	2	37.00	1	13.00
386144062	Chaygaon UP Office - Atong road	4.50	3.30	0.00	3.30	0.00	0.00	7	86.80	0	0.00
386144063	Kachikata UP Office - Sikder Bari Pry. School road.	3.00	3.64	1.64	2.00	0.00	0.00	3	33.00	1	12.00
386144064	Kashmohal Bazar - Bhadorgonj Shakhipur road.	3.50	2.30	0.00	0.00	2.30	0.00	0	0.00	0	0.00
386144065	Bhedorgonj - Sakhipur Rd.- Kartickpur Bridge road.	3.50	3.58	0.00	0.00	3.58	0.00	5	69.00	0	0.00
386144067	Bhedorgonj-Kartickpur Road via Fakir bari road.	3.00	7.00	7.00	0.00	0.00	0.00	0	0.00	3	48.00
386144068	Kartickpur GCC road to Kanchanpara road via Sattapur road.	3.00	2.60	1.60	1.00	0.00	0.00	1	48.00	0	0.00
386144069	Rambhadrapur Lanchghat to Naria border via saner Bazar road.	3.00	3.50	1.50	2.00	0.00	0.00	3	51.00	0	0.00
386144070	Sharifia school - Kartickpur Fayzullah sarker House road.	3.00	3.20	0.70	2.50	0.00	0.00	4	19.00	0	0.00
386144071	Bhedarganj-Amin Bazar road.	3.00	1.10	0.40	0.70	0.00	0.00	1	15.10	0	0.00
386144072	Bhedargonj-Shakhipur GCCRoad to Yeakub Bapari Kandi Road via Rari Kandi Road.	2.50	2.50	1.50	1.00	0.00	0.00	1	15.00	0	0.00
386144073	Bhedargonj-Shakhipur GCCRoad to Sharifia Mosque Road.	4.00	0.50	0.00	0.50	0.00	0.00	1	10.00	0	0.00
386144074	Falirchar Bazar - Nuru Master Bazar via Sikder Kandi.	3.00	3.00	2.50	0.00	0.50	0.00	1	10.00	1	25.00

BASIC INFORMATION OF ROAD

DIVISION : DHAKA

DISTRICT : SHARIATPUR

ROAD CODE	ROAD NAME	CREST WIDTH (m)	TOTAL LENGTH (Km)	SURFACE TYPE-WISE BREAK-UP (Km)				STRUCTURE		EXISTING GAP	
				EARTHEN	FLEXIBLE PAVEMENT (BC)	BRICK PAVEMENT (WBM/HBB/BFS)	RIGID PAVEMENT (CC/RCC)	NUMBER	SPAN (m)	NUMBER	SPAN (m)
1	2	3	4	5	6	7	8	9	10	11	12
386144075	H/O Musa Gaji - H/O Pandth Majhi via Nashingapur Clinic.	2.50	2.00	2.00	0.00	0.00	0.00	0	0.00	0	0.00
386144077	Saifullah Master School to Prodhania Kandi road	2.50	2.00	2.00	0.00	0.00	0.00	0	0.00	1	15.00
386144078	Taker Bazer-Terashi road	2.00	1.25	1.25	0.00	0.00	0.00	0	0.00	1	50.00
386144079	Sidur Tak --Char Zalalpur Bazar	3.00	0.80	0.80	0.00	0.00	0.00	0	0.00	0	0.00
386144080	Bapari Bazar to (D). Tarabunia UP road	2.75	3.00	3.00	0.00	0.00	0.00	0	0.00	1	50.00
VILLAGE ROAD-A TOTAL: 59 Nos. Road			141.80	109.54	20.88	11.38	0.00	64	864.70	41	1035.00

ROAD TYPE : VILLAGE ROAD-B

386145005	Chhaygoan Madrasha - Paprail Beily bridge road.	2.00	2.00	2.00	0.00	0.00	0.00	0	0.00	2	42.00
386145007	Dash Bari - H/O Krishna Master road.	2.50	1.20	1.20	0.00	0.00	0.00	0	0.00	3	47.00
386145008	Chhaygoun Govt. Pry. School - Burirhat Road. Via Ranisar road.	2.00	1.50	1.50	0.00	0.00	0.00	0	0.00	4	48.00
386145010	Aterpara Pucca Bridge - Aterpara GPS road via H/O Karim Mollah road.	3.00	1.00	0.50	0.50	0.00	0.00	0	0.00	0	0.00
386145014	Manua Bazar - Aterpara PS via Monua Madrasha road.	2.00	1.70	1.70	0.00	0.00	0.00	1	18.00	0	0.00
386145016	Bhedorgonj GCCR to Paprai Jabbar Sardar Bari road .	2.00	1.50	1.50	0.00	0.00	0.00	1	13.00	0	0.00
386145020	Sajonpur Pry. School - Mirzapur via Sarder bari road.	3.00	2.50	2.50	0.00	0.00	0.00	0	0.00	2	40.00
386145024	Kaiskuri P/S - Islampur P/S. road.	3.00	1.00	1.00	0.00	0.00	0.00	0	0.00	0	0.00
386145025	Gazipur Belay Bridge to Bangla Bazar road.	2.00	1.65	1.65	0.00	0.00	0.00	0	0.00	0	0.00
386145027	Gaydda-H/O. Amir Chairman. road.	2.50	1.00	1.00	0.00	0.00	0.00	0	0.00	0	0.00
386145039	Pick bari to Kanchanpara road.	2.00	1.50	1.50	0.00	0.00	0.00	0	0.00	1	12.00
386145040	Kironnagar baza to Borokit school via Borokit bazar.	2.50	2.00	2.00	0.00	0.00	0.00	0	0.00	1	30.00
386145042	H/O. Siru Baborchhi - Naria Border road.	3.00	1.50	1.50	0.00	0.00	0.00	1	12.00	1	15.00
386145043	Charkumaria Madrasa-Charchanda Bazar road.	2.00	1.50	1.50	0.00	0.00	0.00	0	0.00	1	10.00
386145046	Dakkhin char kumaria- hiway road.	2.00	0.70	0.70	0.00	0.00	0.00	0	0.00	1	24.00
386145054	Mira bari more- palpara ghat via palpara school road.	2.00	2.00	2.00	0.00	0.00	0.00	1	12.00	0	0.00
386145057	Prem Tala-Kanchan para road.	2.00	1.00	1.00	0.00	0.00	0.00	0	0.00	0	0.00
386145061	Talukderbari Pucca Bridge - Putijuri road.	2.50	2.50	1.50	1.00	0.00	0.00	1	10.00	0	0.00
386145063	H/O Bashir Halder - Durul Aman Border road.	2.00	1.50	1.10	0.00	0.40	0.00	0	0.00	0	0.00
386145072	Payatali Lunchghat -Payatali more road.	1.50	0.50	0.50	0.00	0.00	0.00	0	0.00	0	0.00
386145082	Afamollar Bazar - Mal Bazar road.	2.00	2.50	2.50	0.00	0.00	0.00	0	0.00	3	40.00
386145094	Taker Bazar- H/O.Sakander Member road.	2.00	1.00	1.00	0.00	0.00	0.00	0	0.00	2	30.00
386145098	Mia Dhalir Kandi- Chairman Bazar road.	2.50	1.50	1.50	0.00	0.00	0.00	0	0.00	1	20.00
386145099	Zinking Bazar to H/O Kader Mollah. Road.	1.50	2.00	2.00	0.00	0.00	0.00	1	13.00	1	24.00
386145105	H/O. Zibon Sardar - Manai Hawlader bazar Rd.	3.00	2.00	1.10	0.00	0.90	0.00	1	13.00	2	33.00
386145111	Mirdhakandi-Rupnagar road.	2.00	2.00	2.00	0.00	0.00	0.00	0	0.00	2	30.00
386145116	Gowranga bazar - Station bazar Rd.	1.50	2.00	2.00	0.00	0.00	0.00	0	0.00	1	50.00
386145117	Midhakandi Mosque- Shakhipur GCCR road.	2.00	3.00	3.00	0.00	0.00	0.00	0	0.00	0	0.00
386145122	H/O. Mosally Mahomud-kiron Nagar bazar via Kishnopur p.s	1.00	2.50	2.50	0.00	0.00	0.00	1	35.00	3	80.00
386145124	Lakarta IC Fectory - Digambory Rd.	2.50	3.00	3.00	0.00	0.00	0.00	2	28.00	1	10.00
386145125	Sakhipur GCCR - Bepari kandi Rd.	2.00	1.00	1.00	0.00	0.00	0.00	0	0.00	0	0.00
386145126	Gowranga Bazar to Khuni Kandi Road.	2.00	1.75	1.75	0.00	0.00	0.00	0	0.00	1	5.00
386145127	NowshaBala Bridge to Shakhipur Boarder.	2.50	1.50	1.50	0.00	0.00	0.00	1	1.50	0	0.00
386145128	Halim mazi bari-Nuroul Haque Sadar bari road.	2.50	3.00	3.00	0.00	0.00	0.00	0	0.00	4	110.00
386145129	Prem tala-Dularchar natun bazar road.	2.50	1.50	1.50	0.00	0.00	0.00	1	1.00	0	0.00
386145130	Char chanda Ukil kandi pucca road-Bakaulkandi road.	2.00	0.60	0.60	0.00	0.00	0.00	0	0.00	0	0.00
386145131	Shop of Kartic-Darul aman Bordar road.	2.50	1.25	1.25	0.00	0.00	0.00	0	0.00	0	0.00
386145132	H/O Ismail howlader-Munshibari road.	2.00	1.00	1.00	0.00	0.00	0.00	0	0.00	0	0.00
386145133	Putijuri-Sidda Bordar Road.	2.50	1.25	1.25	0.00	0.00	0.00	0	0.00	0	0.00
386145134	Monua Madrasha- pucca road via jame mosque.	2.50	0.75	0.75	0.00	0.00	0.00	0	0.00	0	0.00
386145135	S.P House to Kuturia bari road via H/O Bashar Chairman.	3.00	2.50	2.50	0.00	0.00	0.00	0	0.00	0	0.00
386145136	H/o Salim Chairmen - Sakhipur GC road via H/O Azhar Dhali.	2.50	1.50	1.50	0.00	0.00	0.00	0	0.00	2	25.00
386145137	Mahishar- Magor Road	2.50	2.80	2.80	0.00	0.00	0.00	1	15.00	0	0.00
386145138	H/O Zinna Balla to Hazi Bari Pry School road	2.50	0.60	0.60	0.00	0.00	0.00	0	0.00	0	0.00

BASIC INFORMATION OF ROAD

DIVISION : DHAKA

DISTRICT : SHARIATPUR

ROAD CODE	ROAD NAME	CREST WIDTH (m)	TOTAL LENGTH (Km)	SURFACE TYPE-WISE BREAKE-UP (Km)				STRUCTURE		EXISTING GAP		
				EARTHEN	FLEXIBLE PAVEMENT (BC)	BRICK PAVEMENT (WBM/HBB/BFS)	RIGID PAVEMENT (CC/RCC)	NUMBER	SPAN (m)	NUMBER	SPAN (m)	
1	2	3	4	5	6	7	8	9	10	11	12	
386145139	H/O Sattar Howlader to H/O Harun Sayal Road	2.50	0.80	0.80	0.00	0.00	0.00	0	0.00	1	12.00	
386145140	Baher Char Madrasha- Gariber Char Boarder road.	2.50	2.00	2.00	0.00	0.00	0.00	0	0.00	0	0.00	
386145141	Laxmi Narayanpur Puccaroad -Baher Char road.	2.50	1.25	1.25	0.00	0.00	0.00	0	0.00	0	0.00	
386145142	Hay Dafader house - D.M Khali Boarder via H/O Based Sarker.	3.00	1.70	1.70	0.00	0.00	0.00	0	0.00	0	0.00	
386145143	H/o Kalu Howlader-Singjala Khea Ghat road .	2.50	0.80	0.80	0.00	0.00	0.00	0	0.00	0	0.00	
386145144	Sakhipur GC - Rambhadrapur Barder Via Namar Char road .	2.25	1.50	1.50	0.00	0.00	0.00	1	13.00	0	0.00	
386145145	H/O Jabbar Dalal - Rambhadrapur Kheya ghat	2.60	1.50	1.50	0.00	0.00	0.00	0	0.00	0	0.00	
386145146	Sattypur Munshi bari bridge -H/O Samsu master via Subeder bari	2.50	1.50	1.50	0.00	0.00	0.00	1	13.00	0	0.00	
386145147	H/O Fazlu Dhali Vatita Madrasa viaVatita school road .	2.65	2.00	2.00	0.00	0.00	0.00	0	0.00	2	16.00	
386145148	Sattypur pucca road - Karticpur pucca road via Mirmalot.	2.65	2.00	2.00	0.00	0.00	0.00	0	0.00	0	0.00	
386145149	H/O Amzad madbor-Rambhadrapur ghatvia D S pry school.	2.50	2.00	2.00	0.00	0.00	0.00	0	0.00	1	15.00	
386145150	H/O Mazid pazuri - Vatita Kazibari mosque	2.50	1.50	1.50	0.00	0.00	0.00	0	0.00	0	0.00	
386145151	MollaBari pacca road -Vatita PS via Cocola mosque.	2.75	1.50	1.50	0.00	0.00	0.00	1	13.00	0	0.00	
386145152	H/O Mongal sarder - Powrashava road via Koral tali P S	2.80	0.80	0.80	0.00	0.00	0.00	0	0.00	0	0.00	
386145153	H/O Kuddus Rari -River ghat via H/O Mirza Bepary.	2.50	1.25	1.25	0.00	0.00	0.00	0	0.00	0	0.00	
386145154	Basudebpur Hasan molla house-H/O Moslem Chokder.	2.80	1.25	1.25	0.00	0.00	0.00	0	0.00	0	0.00	
386145155	Bay Kandi Shikder Bari brige- Darulaman Boarder	2.50	1.00	1.00	0.00	0.00	0.00	0	0.00	0	0.00	
386145156	Bay Kandi H/O Samad Shikder- River ghat Via H/Omaleq master	2.50	1.25	1.25	0.00	0.00	0.00	0	0.00	0	0.00	
386145157	BayKandi H/O Hanif Darzi -H/O Samsul haque Rari	2.50	1.00	1.00	0.00	0.00	0.00	0	0.00	0	0.00	
386145158	Putia H/O Sajahan Melker-H/O Kuddus Bepary.	2.50	1.00	1.00	0.00	0.00	0.00	1	1.50	0	0.00	
386145159	H/O Sekander Madbor - Sakhipur GC road via Singjala.	2.50	1.60	1.60	0.00	0.00	0.00	0	0.00	1	18.00	
386145160	Putia Madrasa - Mahisar Boarder road .	2.50	1.00	1.00	0.00	0.00	0.00	0	0.00	0	0.00	
386145161	High Way road - Zia Kandi Anu Madbor House road.	2.65	1.50	1.50	0.00	0.00	0.00	0	0.00	0	0.00	
386145162	Balar Bazar High Way road - H/O Gafur Bapary Rd	2.50	0.70	0.70	0.00	0.00	0.00	0	0.00	0	0.00	
386145163	Afamollah Bazar - Char- Sheris P/S	2.50	2.75	2.75	0.00	0.00	0.00	1	39.00	2	25.00	
386145164	Habibullah College to Dak-Bangla Road.	2.60	0.75	0.75	0.00	0.00	0.00	1	15.00	1	15.00	
VILLAGE ROAD-B TOTAL: 70 Nos. Road				108.15	105.35	1.50	1.30	0.00	19	266.00	47	826.00
BHEDARGANJ UPAZILA TOTAL: 161 Nos. Road				402.78	281.46	95.44	25.88	0.00	216	3147.23	124	3477.00

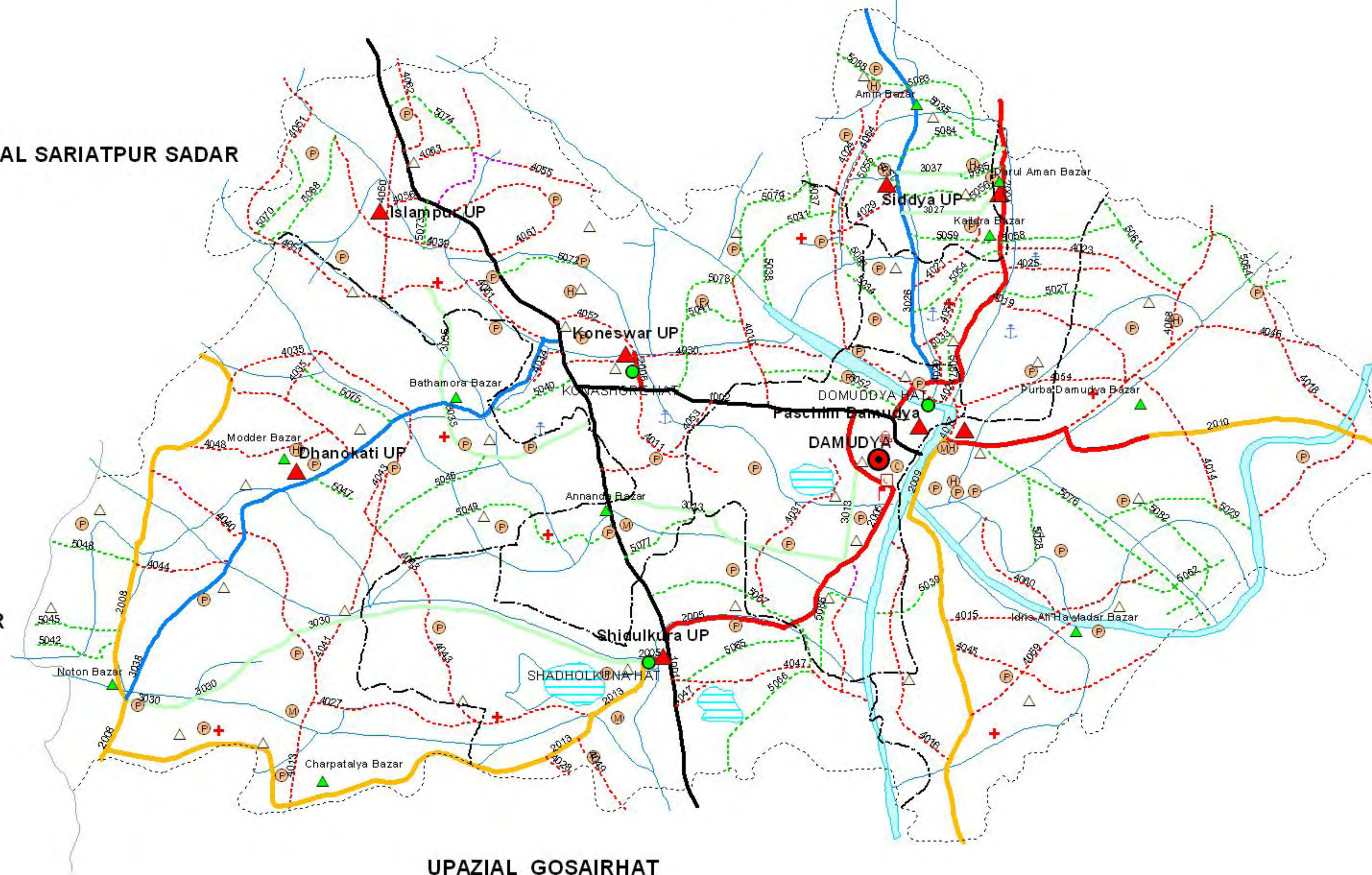
ROAD MAP DAMUDYA UPAZILA SHARIATPUR DISTRICT

UPAZIAL BHEDARGANJ

UPAZIAL SARIATPUR SADAR

DISTRICT MADARIPUR
UPAZILA KALKINI

UPAZIAL GOSAIRHAT



LEGEND

Administrative Boundary

- International Boundary
- District Boundary
- - - - - Upazila Boundary
- - - - - Union Boundary
- - - - - Municipal Boundary

Administrative HQs

- District HQ
- Upazila HQ
- ▲ Union HQ

Physical Infrastructures

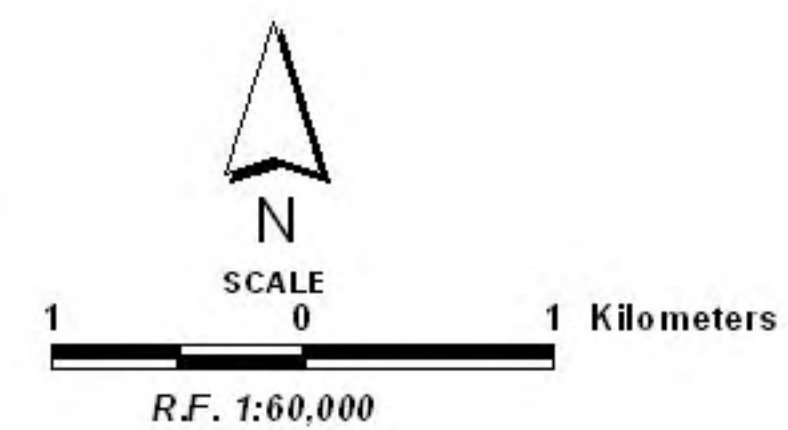
- National Highways
- Regional Highways
- Zila Road
- Upazila Road (Pucca)
- Upazila Road (Katcha)
- Union Road (Pucca)
- Union Road (Katcha)
- Village Road A (Pucca)
- Village Road A (Katcha)
- Village Road B (Katcha)
- Paurashava Road
- Railway Network
- Embankment
- Telecommunication line
- Power Transmission Line

Natural Features

- Wide River
- Water Bodies
- Sandy Area
- Khal
- Forest
- Hill

Socio-Economic Infrastructures

- Growth Centre
- ▲ Small Hat/Bazar
- Police Station
- Upazila Health Complex
- Family welfare Centre
- Community Clinic
- Post Office
- College
- High School
- Primary School
- Madrasa
- Mosque
- ▲ Ashrayan/Abasan
- ▲ Temple



Compiled from : LGED Upazila Base Maps 1954-95, Landsat TM 1998,
GPS Survey 1999 and Field Checking in November 2004.

Projection : Lambert's Conformal Conic

PREPARED BY : GIS UNIT

LOCAL GOVERNMENT ENGINEERING DEPARTMENT

BASIC INFORMATION OF ROAD

DIVISION : DHAKA

DISTRICT : SHARIATPUR

ROAD CODE	ROAD NAME	CREST WIDTH (m)	TOTAL LENGTH (Km)	SURFACE TYPE-WISE BREAK-UP (Km)				STRUCTURE		EXISTING GAP	
				EARTHEN	FLEXIBLE PAVEMENT (BC)	BRICK PAVEMENT (WBM/HBB/ BFS)	RIGID PAVEMENT (CC/RCC)	NUMBER	SPAN (m)	NUMBER	SPAN (m)
1	2	3	4	5	6	7	8	9	10	11	12

UPAZILA : DAMUDDYA

ROAD TYPE : UPAZILA ROAD

386252004	Sureswar- Bhedergonj-Damumudya Road (UZR #612).	5.80	5.28	1.59	3.69	0.00	0.00	6	99.99	0	0.00	
386252005	Damudya - Shidulkura Road (UZR #612)	6.20	5.18	0.00	5.18	0.00	0.00	10	77.70	0	0.00	
386252006	Kaneswar Bazar - D.C. Road	3.00	0.55	0.07	0.00	0.48	0.00	0	0.00	0	0.00	
386252008	Subachani-Nagerpara Raod.	6.80	5.69	5.69	0.00	0.00	0.00	9	186.00	0	0.00	
386252009	Damudya GC- Deshejangale GC Road	3.60	5.20	4.93	0.00	0.27	0.00	5	42.40	1	68.00	
386252010	Damudya GC - Mollar hat GC via Goriberchar Road	3.60	6.40	3.39	1.50	1.51	0.00	9	177.80	2	125.00	
386252013	Shidulkura Bazar GC - Nagerpara GC Road via Charatalia & Munsirhat.	2.00	5.95	5.46	0.00	0.49	0.00	6	68.30	2	20.00	
UPAZILA ROAD TOTAL: 7 Nos. Road				34.25	21.13	10.37	2.75	0.00	45	652.19	5	213.00

ROAD TYPE : UNION ROAD

386253013	Ananda Bazar D.C. Road - Damudya via Farazibari	2.50	2.75	2.75	0.00	0.00	0.00	1	7.00	1	15.00	
386253026	Uttar Damudya - Bhedarganj border via Amin Bazar	3.20	5.07	0.00	4.07	1.00	0.00	11	60.96	0	0.00	
386253027	Damudya-Bhedarganj UZR to H/of Malek Member Road.	3.00	1.45	1.45	0.00	0.00	0.00	3	15.70	0	0.00	
386253030	Shidulkura Bazar-Baherchar Road	2.80	5.52	5.52	0.00	0.00	0.00	3	17.80	5	75.00	
386253035	Satiani Bottala- Islampur Border Road via Betmora Bazar.	2.80	3.60	3.60	0.00	0.00	0.00	4	28.90	0	0.00	
386253037	Siddya U.P. office - Baoi kandi (FRA) Road.	2.85	2.15	2.15	0.00	0.00	0.00	4	21.70	0	0.00	
386253038	Keyorbhanga-Nagerpara road via Moderhat	7.20	7.67	0.00	7.67	0.00	0.00	13	113.00	0	0.00	
UNION ROAD TOTAL: 7 Nos. Road				28.21	15.47	11.74	1.00	0.00	39	265.06	6	90.00

ROAD TYPE : VILLAGE ROAD-A

386254010	Syedbosta Kheyaghat - Damudya.	2.23	1.95	1.95	0.00	0.00	0.00	2	23.00	0	0.00
386254011	Manikpeda - Chatiani Road.	1.95	1.48	1.48	0.00	0.00	0.00	3	5.80	1	8.00
386254013	Dashmantara Mollar Mosque - Mahmudpotty.	1.70	3.65	3.65	0.00	0.00	0.00	2	13.50	7	92.00
386254014	Charbhoyar - Charnarayanpur .	1.20	2.60	2.60	0.00	0.00	0.00	2	15.90	0	0.00
386254015	Nawabali - Sambukati road.	1.80	2.60	2.60	0.00	0.00	0.00	3	2.70	0	0.00
386254016	Bishakuri - Digshul via H/O Iddris Ali.	1.14	5.14	5.14	0.00	0.00	0.00	2	25.00	2	25.00
386254017	Dhanhata Steel Bridge - Food Godown	1.40	0.60	0.60	0.00	0.00	0.00	1	0.90	0	0.00
386254018	Gazipur R&H - Charboira river bank.	1.75	3.75	3.75	0.00	0.00	0.00	0	0.00	0	0.00
386254019	Nandar Bazar - Ahmed Dhali	2.70	1.96	1.96	0.00	0.00	0.00	3	21.80	0	0.00
386254020	Uttar Damudya - Kalachand	2.50	0.75	0.75	0.00	0.00	0.00	1	17.00	0	0.00
386254021	Damudya GCCR - Siddya border	2.90	0.88	0.88	0.00	0.00	0.00	2	10.90	0	0.00
386254023	Kailara Bazar - Char Narayanpur road.	2.00	3.00	3.00	0.00	0.00	0.00	2	32.00	0	0.00
386254024	Dhanai - Bhedergonj Osman Gani Hawlader.	1.90	2.54	0.00	0.00	2.54	0.00	4	19.50	0	0.00
386254025	Kailara bazar - H/O Fazar Ali	2.07	1.54	1.54	0.00	0.00	0.00	1	10.00	1	12.00
386254027	Shidulkura bazar - Baroghar Road.	3.16	4.70	4.70	0.00	0.00	0.00	3	24.00	1	10.00
386254028	Char Shidulkura - Lakachua Road.	3.25	1.00	1.00	0.00	0.00	0.00	1	0.90	1	15.00
386254029	Damudya Boro Khal Bridge - Siddya Border Via Dhanai Road.	3.00	2.46	0.00	0.00	2.46	0.00	1	1.52	0	0.00
386254030	Keyorbhanga - Syedbosta ghat Road.	0.93	2.50	2.50	0.00	0.00	0.00	4	32.00	0	0.00
386254031	Damudya - Shidulkura Rd.via Kulkuri P.S.	2.72	2.70	1.70	0.00	1.00	0.00	4	29.80	0	0.00
386254034	Keyorbhanga-Priyakati road	2.00	0.90	0.90	0.00	0.00	0.00	0	0.00	0	0.00
386254035	Howladerkandi-Subachani via Chairman bari road.	3.00	2.50	1.50	0.00	1.00	0.00	2	2.60	2	12.00
386254039	Tilai DC road-Dakhin Para via Kanaikati road.	2.50	5.00	5.00	0.00	0.00	0.00	1	5.50	5	50.00
386254040	Dasmontara Mollaher Mosque - Naya kandi road.	4.88	2.40	0.00	0.00	2.40	0.00	1	10.00	2	22.00
386254041	Bhuyan bazar - Baherchar via Kazikandi. road.	1.80	3.00	3.00	0.00	0.00	0.00	0	0.00	2	25.00
386254043	Adhashan - Atimkhana via Char Dhanukati Road	2.85	3.10	3.10	0.00	0.00	0.00	5	45.80	1	16.00
386254044	Keyorbhanga R & H - Khaserhat GC via Sanaghata Bazar(Started from Dasmontara p/s)	2.60	2.30	2.30	0.00	0.00	0.00	0	0.00	3	35.00

BASIC INFORMATION OF ROAD

DIVISION : DHAKA

DISTRICT : SHARIATPUR

ROAD CODE	ROAD NAME	CREST WIDTH (m)	TOTAL LENGTH (Km)	SURFACE TYPE-WISE BREAK-UP (Km)				STRUCTURE		EXISTING GAP	
				EARTHEN	FLEXIBLE PAVEMENT (BC)	BRICK PAVEMENT (WBM/HBB/BFS)	RIGID PAVEMENT (CC/RCC)	NUMBER	SPAN (m)	NUMBER	SPAN (m)
1	2	3	4	5	6	7	8	9	10	11	12
386254045	Damudya GC-Kodalpur GC (Started from Zakir Monjil) Road.	2.15	1.78	1.78	0.00	0.00	0.00	3	3.60	0	0.00
386254046	Nowgaon RCC pul - Gazipur R & H Road.	2.00	3.97	3.97	0.00	0.00	0.00	6	49.50	0	0.00
386254047	R & H Near Chairman Bari - Thengerbari UZR via Taitola Lunchghat Rd.	3.65	3.40	2.70	0.00	0.70	0.00	4	37.83	0	0.00
386254048	Atimkhana - Malgaon Road via Talukdar kandi	2.70	4.55	4.55	0.00	0.00	0.00	6	52.40	1	16.00
386254049	Char shidulkura - Samantasar Road.	2.00	1.49	1.49	0.00	0.00	0.00	0	0.00	2	30.00
386254050	Kutobpur D.C. Road -Dariskati Road via Islampur.	3.30	1.77	1.77	0.00	0.00	0.00	2	16.80	0	0.00
386254051	Keorbhanga - Dakhinpara D.C. Road via Darishkati pry.	3.62	7.47	7.47	0.00	0.00	0.00	5	62.50	2	31.00
386254052	Kaneswar Bazar - D.C.Road via Atlakuri.	3.01	1.35	1.35	0.00	0.00	0.00	6	44.73	0	0.00
386254053	Mazhir tak FRA - Satiani FRA Road .	2.75	2.00	2.00	0.00	0.00	0.00	3	21.30	0	0.00
386254054	Ramrayerkandi - Char Narayanpur Road.	2.10	2.75	2.75	0.00	0.00	0.00	3	31.80	0	0.00
386254055	Nangla Bottala-Manua bazar Road.	4.88	1.60	0.70	0.00	0.90	0.00	2	21.00	0	0.00
386254056	R&H (Kutubpur) -Islampur UP Office Road.	3.00	0.45	0.45	0.00	0.00	0.00	1	0.90	0	0.00
386254057	Uttar Damudya (Hawlder bari) - H/O. Chairman bari Road.	3.00	1.20	1.20	0.00	0.00	0.00	2	20.00	0	0.00
386254058	Goriberchar Road (H/O Latif Dewan) - Gazipur R & H Road.	1.50	1.80	1.80	0.00	0.00	0.00	1	20.00	0	0.00
386254059	Bhoyra Gazaria river Bank-Idris Ali Hawlder bazar .	1.94	3.60	3.60	0.00	0.00	0.00	0	0.00	0	0.00
386254060	Bhoyra Gazaria Notun Bazar - Zumman Patuwari .	1.00	3.66	3.66	0.00	0.00	0.00	0	0.00	0	0.00
386254061	Nangla DC Road - Tara Shimulia .	1.20	2.50	2.50	0.00	0.00	0.00	0	0.00	0	0.00
386254062	Kutubpur Madrasha - Burirhat Bazar.	1.00	1.50	1.50	0.00	0.00	0.00	0	0.00	0	0.00
386254063	Kutubpur School - Digirpar .	1.30	2.50	2.50	0.00	0.00	0.00	0	0.00	0	0.00
386254064	Dhani Bazar - Amin Bazar via Akan bari Mosque .	2.44	2.60	2.60	0.00	0.00	0.00	0	0.00	0	0.00

VILLAGE ROAD-A TOTAL: 46 Nos. Road

116.94 105.94 0.00 11.00 0.00 94 732.48 33 399.00

ROAD TYPE : VILLAGE ROAD-B

386255027	H.O Habib ukil - Goakhola border.	1.70	1.20	1.20	0.00	0.00	0.00	3	7.80	0	0.00
386255028	Nowgaon RCC pull - H/O Shurzumia .	2.40	2.05	2.05	0.00	0.00	0.00	1	15.00	1	12.00
386255029	Charbhoyra river bank - H/O Saidur Kha.	2.00	2.00	2.00	0.00	0.00	0.00	1	10.00	0	0.00
386255031	Syedbasta Kheyaghat - Dighirpar.	2.37	1.20	1.20	0.00	0.00	0.00	1	0.90	1	10.00
386255033	H/O Khalashibari - Ali Ahmed P/School	1.67	1.00	1.00	0.00	0.00	0.00	1	17.00	0	0.00
386255034	H/O Dr Yusuf Alim - Darulaman H/o Rashid	1.88	1.50	1.50	0.00	0.00	0.00	1	0.90	0	0.00
386255035	Amin Bazar - Bayaikandi UZR.	2.00	1.00	1.00	0.00	0.00	0.00	1	16.00	0	0.00
386255037	Digirpar - H/O Shahar Ali	2.10	0.71	0.71	0.00	0.00	0.00	1	0.60	1	10.00
386255038	H/O Aziz Madbar - Razzak Madbar	2.13	2.15	2.15	0.00	0.00	0.00	0	0.00	1	10.00
386255039	Nowgaon Pry. School-Thanger bari Rd.	1.00	0.80	0.80	0.00	0.00	0.00	1	15.00	0	0.00
386255040	Koneswar Tin khumba - Badmora via priokati Road.	3.00	1.50	1.50	0.00	0.00	0.00	2	6.90	0	0.00
386255041	Mazirtek-Syedbasta via Ekori	3.05	3.15	3.15	0.00	0.00	0.00	0	0.00	0	0.00
386255042	Uttar Akalborish Bashgari U.P.border Road.	3.00	1.39	1.39	0.00	0.00	0.00	0	0.00	1	10.00
386255045	Purbokandi border - Akalborish purbo side	2.25	2.00	2.00	0.00	0.00	0.00	0	0.00	4	47.00
386255046	Char Dhonokati H/o.Ali Asraf - Dhonokati Dakhin side	2.25	2.31	2.31	0.00	0.00	0.00	2	6.90	2	26.00
386255047	Modderhat bridge - Moderkandi.	1.90	1.05	1.05	0.00	0.00	0.00	1	16.00	0	0.00
386255048	Sananghat bazar - H/o Amin Sorder	2.00	2.00	2.00	0.00	0.00	0.00	0	0.00	4	31.00
386255049	Anandabazar-Malgaon Road	2.00	1.00	1.00	0.00	0.00	0.00	0	0.00	1	10.00
386255052	H/o. Hakim Ali Soil - Damudda - Bhederganj Rd.	2.25	3.50	3.50	0.00	0.00	0.00	0	0.00	0	0.00
386255054	Daivita - Darulaman Border	2.00	1.50	1.50	0.00	0.00	0.00	0	0.00	1	10.00
386255055	Amin bazar - Dhalibari via Siddya U.P.	2.25	1.50	1.50	0.00	0.00	0.00	0	0.00	0	0.00
386255056	H/o. Keramot how. - H/o.Sejon Ali Matbor	2.25	2.00	2.00	0.00	0.00	0.00	2	26.00	0	0.00
386255057	H/o Adom Ali Matbor - Damudya Bhedarganj Road.	2.00	1.50	1.50	0.00	0.00	0.00	3	25.50	0	0.00
386255058	Kailara bazar - H/o Gani Fakir	2.00	1.50	1.50	0.00	0.00	0.00	0	0.00	0	0.00
386255059	H/o. F.Rahman Fakir - H/o. Kalamuddin via H/o Akond bari .	2.22	1.20	1.20	0.00	0.00	0.00	0	0.00	1	12.00
386255061	Purba Damudda - Goakhola Road.	2.00	1.50	1.50	0.00	0.00	0.00	1	18.00	1	15.00
386255062	Bhoyra Gojaria Road. - South side Ismat ukil shop	2.00	1.25	1.25	0.00	0.00	0.00	0	0.00	0	0.00
386255064	Charbhoyra big River - Salauddin Mollah via Mojibor Peda.	2.00	2.00	2.00	0.00	0.00	0.00	0	0.00	0	0.00

BASIC INFORMATION OF ROAD

DIVISION : DHAKA

DISTRICT : SHARIATPUR

ROAD CODE	ROAD NAME	CREST WIDTH (m)	TOTAL LENGTH (Km)	SURFACE TYPE-WISE BREAKE-UP (Km)				STRUCTURE		EXISTING GAP		
				EARTHEN	FLEXIBLE PAVEMENT (BC)	BRICK PAVEMENT (WBM/HBB/BFS)	RIGID PAVEMENT (CC/RCC)	NUMBER	SPAN (m)	NUMBER	SPAN (m)	
1	2	3	4	5	6	7	8	9	10	11	12	
386255065	Boro Shidulkura - Uttar Shedulkura Govt.pry.School	2.00	1.50	1.50	0.00	0.00	0.00	1	14.00	0	0.00	
386255066	Boro Shidulkura - Govt.pry.School - Mohor Ali Chow.	2.00	2.00	2.00	0.00	0.00	0.00	0	0.00	1	10.00	
386255067	Boro Shidulkura DC Rd. - Munshi bari	2.00	2.00	2.00	0.00	0.00	0.00	0	0.00	1	15.00	
386255068	Bindaikati Madrasha - D.C road	2.80	1.25	1.25	0.00	0.00	0.00	0	0.00	1	20.00	
386255070	Gongeskati H/O Jobai Talukdar to Dakhinpara Road	1.80	1.80	1.80	0.00	0.00	0.00	0	0.00	0	0.00	
386255071	Kanaikati-Gongeskati Road.	1.25	1.50	1.50	0.00	0.00	0.00	0	0.00	0	0.00	
386255072	Arikati P/S to Tilai DC Rd. via Digirpar.	1.80	2.80	2.80	0.00	0.00	0.00	0	0.00	0	0.00	
386255073	Zikorkati H/O Habib sardar to Nangla DC Road.	1.80	3.00	3.00	0.00	0.00	0.00	0	0.00	0	0.00	
386255074	Kutubpur Primary School - Nangla Road.	1.60	2.00	2.00	0.00	0.00	0.00	0	0.00	0	0.00	
386255075	Dhanokati Main road to Dogerpar Road	3.00	1.10	1.10	0.00	0.00	0.00	0	0.00	0	0.00	
386255076	Noagaon RCC Bridge-Kodalpur via Garua	2.10	3.50	3.50	0.00	0.00	0.00	3	50.00	0	0.00	
386255077	Satiani D C Road - Shak bari .	1.50	2.00	2.00	0.00	0.00	0.00	0	0.00	0	0.00	
386255078	Ikori pry. Schhol - Sayedbosta .	1.50	2.50	2.50	0.00	0.00	0.00	0	0.00	0	0.00	
386255079	Uttar Sayedbosta Sayel bari - Khayaghat Road.	1.42	3.00	3.00	0.00	0.00	0.00	0	0.00	0	0.00	
386255080	Uttar Damudya - Dhani Bazar .	1.00	1.20	1.20	0.00	0.00	0.00	0	0.00	0	0.00	
386255081	Sayedbosta - Ikori Bridge .	2.44	1.50	1.50	0.00	0.00	0.00	0	0.00	0	0.00	
386255082	Goroua pry.School - Natun Bazar .	1.60	4.00	4.00	0.00	0.00	0.00	0	0.00	0	0.00	
386255083	37 No.pry. Schhol - Bayaikandi UZR.	1.30	1.80	1.80	0.00	0.00	0.00	0	0.00	0	0.00	
386255084	37 No. Muddya siddya pry. School - Chairman Bari Road.	1.10	1.20	1.20	0.00	0.00	0.00	0	0.00	0	0.00	
386255085	38 No Siddya pry.School - Damudya Bhaader gonj UZR.	2.44	1.20	1.20	0.00	0.00	0.00	0	0.00	0	0.00	
386255086	Monusha Bridge - Langghat via H/O Sharaj Khan .	1.83	1.50	1.50	0.00	0.00	0.00	0	0.00	0	0.00	
386255087	Damudy Bhaadergonj UZR - Khan Bari .	1.83	0.34	0.34	0.00	0.00	0.00	0	0.00	0	0.00	
386255088	Siyddya Amin Bazar - Sajanpur Road.	1.83	1.00	1.00	0.00	0.00	0.00	0	0.00	0	0.00	
VILLAGE ROAD-B TOTAL: 51 Nos. Road				89.15	89.15	0.00	0.00	0.00	26	246.50	22	248.00
DAMUDDYA UPAZILA TOTAL: 111 Nos. Road				268.55	231.69	22.11	14.75	0.00	204	1896.23	66	950.00