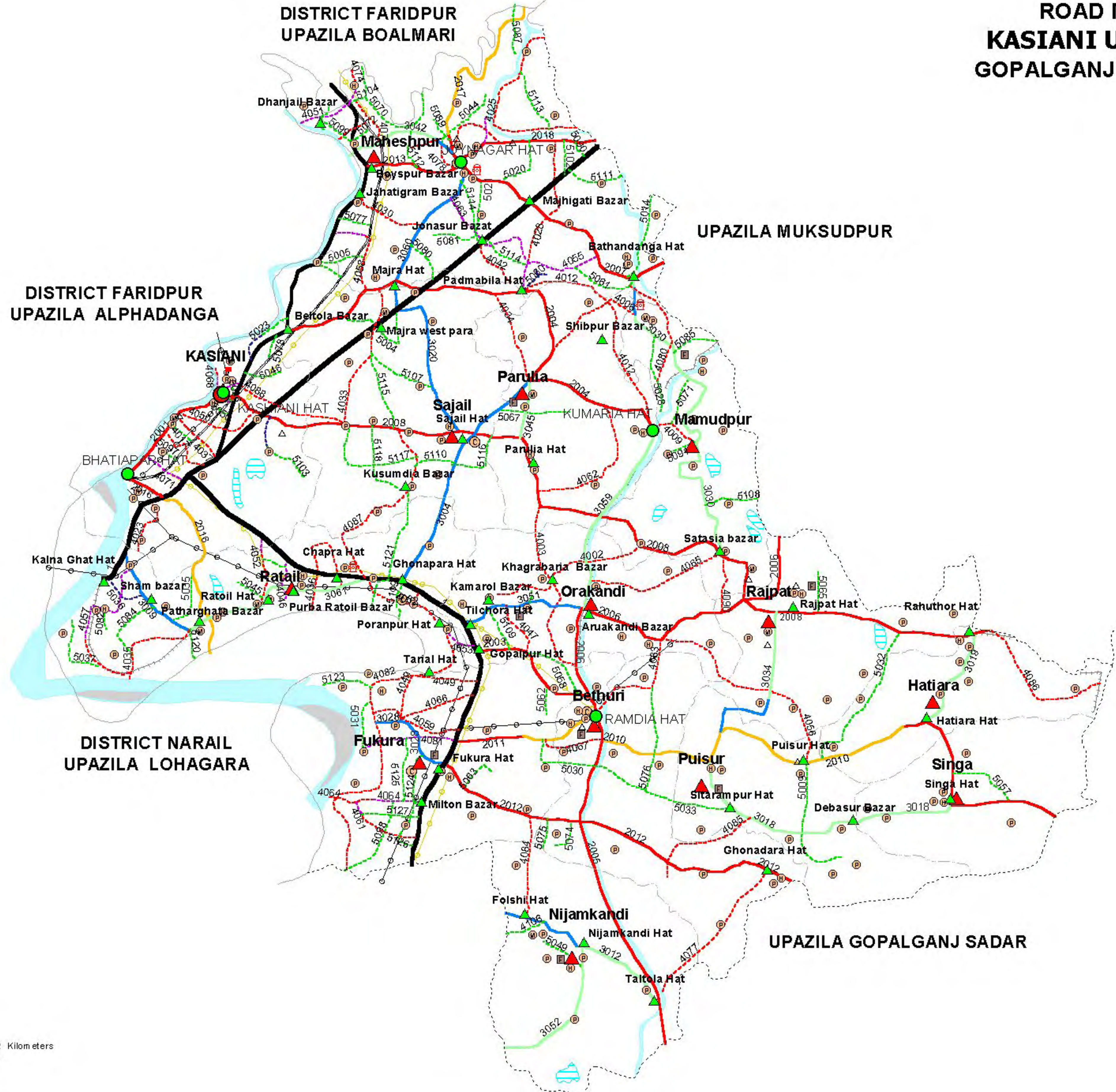


ROAD MAP KASIANI UPAZILA GOPALGANJ DISTRICT



LEGEND

- Administrative Boundary**
- International Boundary
 - District Boundary
 - - - - - Upazila Boundary
 - · · · · Union Boundary
 - · · · · Municipal Boundary

Administrative HQs

- District HQ
- Upazila HQ
- ▲ Union HQ

Physical Infrastructures

- National Highways
- Regional Highways
- Zila Road
- Upazila Road (Pucca)
- Upazila Road (Katcha)
- Union Road (Pucca)
- Union Road (Katcha)
- Village Road A (Pucca)
- - - - - Village Road A (Katcha)
- - - - - Village Road B (Pucca)
- - - - - Village Road B (Katcha)
- Paurashava Road
- Railway Network
- Embankment
- Telecommunication line
- Power Transmission Line

Natural Features

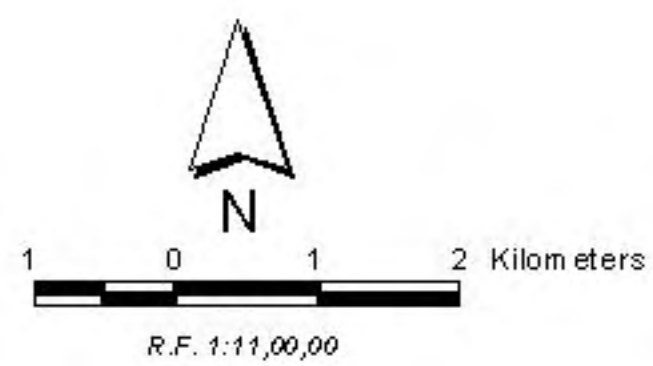
- Wide River
- Water Bodies
- Sandy Area
- Khal
- Forest
- Hill

Socio-Economic Infrastructures

- Growth Centre
- ▲ Small Hat/Bazar
- Police Station
- Upazila Health Complex
- Family welfare Centre
- Community Clinic
- Post Office
- College
- High School
- Primary School
- Madrasa
- ▲ Mosque
- ▲ Ashrayan/Abasan
- ▲ Temple

Compiled from : LGED Upazila Base Maps 1994-95, Landsat TM 1998,
GPS Survey 1999 and Field Checking in November 2004.
Projection : Lambert's Conformal Conic

PREPARED BY : GIS UNIT
LOCAL GOVERNMENT ENGINEERING DEPARTMENT



BASIC INFORMATION OF ROAD

DIVISION : DHAKA

DISTRICT : GOPALGANJ

ROAD CODE	ROAD NAME	CREST WIDTH (m)	TOTAL LENGTH (Km)	SURFACE TYPE-WISE BREAK-UP (Km)				STRUCTURE		EXISTING GAP	
				EARTHEN	FLEXIBLE PAVEMENT (BC)	BRICK PAVEMENT (WBM/HBB/BFS)	RIGID PAVEMENT (CC/RCC)	NUMBER	SPAN (m)	NUMBER	SPAN (m)
1	2	3	4	5	6	7	8	9	10	11	12

UPAZILA : KASIANI

ROAD TYPE : UPAZILA ROAD

335432001	Kasiani -Bhatia Para Road	4.88	3.95	0.00	3.95	0.00	0.00	3	7.60	0	0.00
335432003	Gopalpur - Ramdia Road	7.32	4.51	0.00	4.51	0.00	0.00	2	21.85	0	0.00
335432004	Kasiani R&H - Kumaria Hat Road	7.32	13.66	0.00	13.66	0.00	0.00	14	235.40	0	0.00
335432005	Ramdia - Ulpur R&H via Taltala Road (Kashiani part) (UZR #651)	7.00	7.29	0.00	7.29	0.00	0.00	7	135.00	0	0.00
335432006	Khandarpar - Ramdia Road via Rajpat, Aruakandi	6.70	9.27	0.00	9.27	0.00	0.00	19	352.90	0	0.00
335432007	Khandarpar - Joynagor Road.	4.88	7.28	0.00	7.28	0.00	0.00	4	100.50	0	0.00
335432008	Kasiani - Rahuthor Road.	6.70	23.30	0.00	12.00	11.30	0.00	39	700.16	0	0.00
335432010	Ramdia - Satpar R&H Road (UZR #650)	4.10	16.25	10.02	0.00	6.24	0.00	12	308.70	6	152.00
335432011	Fukra R&H - Ramdia Road (UZR #649)	3.00	4.64	2.51	1.43	0.69	0.00	5	18.80	0	0.00
335432012	Fukra R&H - Boultoili Road via Hat Ghonapara (Kashiani part)	6.10	10.35	7.62	2.50	0.23	0.00	14	242.91	0	0.00
335432013	Bashpur R&H - Garakola Road (UZR #628)	4.88	6.80	0.00	6.80	0.00	0.00	1	24.50	0	0.00
335432016	Bhatiapara GC - Radhanagr GC via Lankechar Launchghat	2.90	6.80	6.29	0.41	0.11	0.00	3	32.00	0	0.00
335432017	Mohespur to Balugram Road	3.00	4.90	3.90	1.00	0.00	0.00	2	42.00	5	201.00
335432018	Tilchara -Orakandi Road(Thakurbari) (UZR #648)	4.88	5.65	0.00	5.65	0.00	0.00	3	23.40	0	0.00
335432019	Gopinathpur Kazipara Falshi - Taltala Road	2.20	5.56	3.16	0.00	2.40	0.00	4	64.00	0	0.00

UPAZILA ROAD TOTAL: 15 Nos. Road

130.21 33.49 75.75 20.97 0.00 132 2309.72 11 353.00

ROAD TYPE : UNION ROAD

335433004	Ghonapara-Shibpur Road via Shajail UP	4.20	5.90	0.00	5.90	0.00	0.00	7	55.60	0	0.00
335433009	Ratoil UP - Kalna R&H	2.50	4.75	1.15	3.18	0.42	0.00	3	10.90	0	0.00
335433018	Rajpat UP Via Puisar UP -Singa UP Road	2.40	12.26	9.66	2.60	0.00	0.00	4	34.00	9	193.00
335433019	Rahuthor-Hatiara Road	2.30	2.46	2.46	0.00	0.00	0.00	3	27.90	1	30.00
335433020	Sajail UP Office -Majra Road	4.00	4.50	0.00	4.50	0.00	0.00	6	34.05	0	0.00
335433028	Fukra Busstand- Tarail Bazar Road.	4.88	3.53	0.00	3.53	0.00	0.00	0	0.00	0	0.00
335433030	Bathandanga Bazar to Satasia via Mahmudpur UP Road	2.30	9.80	8.65	1.15	0.00	0.00	5	106.92	7	161.00
335433034	Rajpat UP - Puisar UP Road	2.40	5.50	2.90	0.00	2.60	0.00	5	33.00	1	18.00
335433042	Bayeshpur(Biswanathpur)-Joynagor Road	3.00	3.20	2.90	0.00	0.30	0.00	0	0.00	0	0.00
335433045	Parulia Bottala to Titagaram Road	2.00	2.90	2.90	0.00	0.00	0.00	0	0.00	3	32.00
335433052	Nizam kandi - Gohala Road	1.50	3.59	3.59	0.00	0.00	0.00	5	92.00	0	0.00
335433059	Aruakandi-Kumaria via Khagrabaria Road	2.34	6.00	6.00	0.00	0.00	0.00	1	2.00	6	117.00
335433060	Majra-Joynagor road	6.00	3.57	0.00	3.57	0.00	0.00	4	60.00	0	0.00
335433061	Ratoil UP - Ghonopara Road	2.50	3.00	3.00	0.00	0.00	0.00	1	3.50	0	0.00

UNION ROAD TOTAL: 14 Nos. Road

70.96 43.21 24.43 3.32 0.00 44 459.87 27 551.00

ROAD TYPE : VILLAGE ROAD-A

335434002	Telchara-Mamudpur Road	2.46	4.35	3.05	0.60	0.70	0.00	2	30.00	3	105.00
335434003	Parulia-Ramdia via Khagrabaria Bazar	2.15	4.32	4.32	0.00	0.00	0.00	5	61.00	2	35.00
335434006	Shibpur - Goalgram Road(Bathandanga)	1.28	3.21	3.21	0.00	0.00	0.00	4	40.00	0	0.00
335434009	Kumaria Ferryghat - Digorgati Road	1.93	0.80	0.80	0.00	0.00	0.00	0	0.00	1	60.00
335434012	Padmabila - Kumaria Road	1.70	4.61	4.61	0.00	0.00	0.00	0	0.00	4	64.00
335434017	Pingulia - Eidgha - R & H Road	2.25	2.25	2.25	0.00	0.00	0.00	0	0.00	0	0.00
335434023	Jongol Mukondopur to Budpasha Barovila Road	1.77	1.15	0.80	0.00	0.35	0.00	0	0.00	2	14.00
335434024	Kasiani R & H - Khaleque College Road.	3.66	0.90	0.00	0.90	0.00	0.00	0	0.00	0	0.00
335434025	Balugram to Arpara Road	1.75	4.75	4.75	0.00	0.00	0.00	0	0.00	2	33.00
335434027	Joynagor bazar to majigati Road	0.77	2.15	2.15	0.00	0.00	0.00	0	0.00	0	0.00
335434028	Padmabila to Gerakhola Road	1.88	3.85	3.85	0.00	0.00	0.00	0	0.00	1	15.00
335434030	Hironkandi-Bashpur Road	3.00	2.00	2.00	0.00	0.00	0.00	1	12.00	0	0.00
335434033	Mohanag to Majra Road	2.00	3.80	3.80	0.00	0.00	0.00	1	12.00	2	40.00

BASIC INFORMATION OF ROAD

DIVISION : DHAKA

DISTRICT : GOPALGANJ

ROAD CODE	ROAD NAME	CREST WIDTH (m)	TOTAL LENGTH (Km)	SURFACE TYPE-WISE BREAK-UP (Km)				STRUCTURE		EXISTING GAP	
				EARTHEN	FLEXIBLE PAVEMENT (BC)	BRICK PAVEMENT (WBM/HBB/BFS)	RIGID PAVEMENT (CC/RCC)	NUMBER	SPAN (m)	NUMBER	SPAN (m)
1	2	3	4	5	6	7	8	9	10	11	12
335434034	Teghuraia to Shibpur via Jangalia pry. School	3.00	1.85	1.85	0.00	0.00	0.00	1	12.00	3	42.00
335434035	Perkorfa to charbhatpara Road	3.30	2.10	2.10	0.00	0.00	0.00	0	0.00	0	0.00
335434036	Ratail H/S to Chapta bazar Road	2.96	2.00	2.00	0.00	0.00	0.00	0	0.00	0	0.00
335434037	Pingolia madrasha to R&H Road	2.50	2.00	2.00	0.00	0.00	0.00	0	0.00	0	0.00
335434042	Teghuria to Jonasur Road	2.25	2.00	2.00	0.00	0.00	0.00	0	0.00	0	0.00
335434046	Ratoil R&H Brick field - Ratoil U.P Office Road.	3.44	1.00	0.00	0.00	1.00	0.00	1	0.90	0	0.00
335434047	Gopalpur, Ramdia to Tilchara Road.	3.00	1.45	1.45	0.00	0.00	0.00	0	0.00	1	13.00
335434048	Kasiani - Chowrongi - R & H Road	2.00	0.52	0.00	0.00	0.52	0.00	1	0.90	0	0.00
335434049	R&H to Tarail high school	2.10	2.00	2.00	0.00	0.00	0.00	0	0.00	0	0.00
335434050	Kasiani College -Barasia River Pingulia Road	4.88	2.81	2.81	0.00	0.00	0.00	0	0.00	0	0.00
335434051	Narail Railgate -Dhanjail Barasia river Road.	3.66	1.33	0.00	1.33	0.00	0.00	1	55.00	0	0.00
335434052	Dhusail R & H Battla-Patharghata Road.	3.00	1.85	1.49	0.36	0.00	0.00	0	0.00	0	0.00
335434053	Gopalpur R & H Paranpurhat - Tilchara R & H Road	3.50	1.50	0.00	1.50	0.00	0.00	2	2.90	0	0.00
335434055	Padmabila Bazar - Khandarpar,Joynagar Road.	4.88	2.27	0.53	1.64	0.10	0.00	1	6.00	0	0.00
335434056	Puisur hat-Orakandi via Suktagram Road.	1.00	5.45	5.45	0.00	0.00	0.00	1	10.00	2	35.00
335434057	Sankorpara Pry School - Itnahat Road.	3.00	5.00	2.47	2.53	0.00	0.00	1	0.90	0	0.00
335434058	Katham dorbostan-Mazra Road	1.80	2.10	1.83	0.28	0.00	0.00	0	0.00	0	0.00
335434059	Tarail Purbopara R&H to Tarail bazar	2.12	2.80	2.80	0.00	0.00	0.00	0	0.00	0	0.00
335434060	Biswanathpur-Barasia river to Rail line	2.40	2.20	2.20	0.00	0.00	0.00	0	0.00	0	0.00
335434061	D. Fukra Lanchghat to R&H Road	3.66	2.17	1.67	0.50	0.00	0.00	0	0.00	0	0.00
335434062	Parulia to Kumaria GC	1.20	4.00	4.00	0.00	0.00	0.00	0	0.00	0	0.00
335434063	Sibgati Patnibari -Charpadmabila Road	3.00	3.50	0.00	3.50	0.00	0.00	4	48.00	0	0.00
335434064	S. Fukra milton Bazar - Boalia Road.	2.20	3.20	1.92	1.28	0.00	0.00	0	0.00	0	0.00
335434065	Aruakandi-Majkandi Road	2.20	4.00	4.00	0.00	0.00	0.00	0	0.00	4	52.00
335434066	R&H to Tarail Road	4.11	3.72	3.72	0.00	0.00	0.00	0	0.00	0	0.00
335434067	Ghoritokandi bridge to bethuri pri. School	2.40	3.00	3.00	0.00	0.00	0.00	1	20.00	4	90.00
335434068	Kasiani Dakbanglo-Kharhat R&H via Jolkolpara	3.00	1.95	0.46	1.49	0.00	0.00	0	0.00	0	0.00
335434069	Joynagar-Garakhola R&H (Hoglakandi) to Mohespur Ghat Road	2.40	0.65	0.00	0.25	0.40	0.00	0	0.00	0	0.00
335434070	Kasiani Bazar - Railway Road	3.50	1.94	0.00	1.94	0.00	0.00	0	0.00	0	0.00
335434071	Barasur Pry. School -Bhatiapara Bus Stand	3.50	1.10	0.00	1.10	0.00	0.00	0	0.00	0	0.00
335434072	Chapta R&H to west Ghonapa pri. School	2.20	0.80	0.80	0.00	0.00	0.00	0	0.00	0	0.00
335434074	Narail R&H Road-Tangrail Ghat via Pakhi Khan House	3.66	1.60	1.05	0.28	0.28	0.00	1	0.90	0	0.00
335434075	Barasia River- Kasiani Barasia Road via Chourongi	4.88	1.03	0.00	1.03	0.00	0.00	0	0.00	0	0.00
335434076	Narail High School - Bayshpur Road	2.40	0.95	0.95	0.00	0.00	0.00	1	4.00	0	0.00
335434077	Ghonapara - Nizra Road	2.00	4.00	4.00	0.00	0.00	0.00	0	0.00	3	48.00
335434078	Joynagor bazar to Dolagram via H/O Jane Alam Biru	1.80	0.90	0.90	0.00	0.00	0.00	0	0.00	0	0.00
335434079	Mohespur to Dolagram Road.	1.80	2.00	2.00	0.00	0.00	0.00	0	0.00	0	0.00
335434080	Doripadmabila to Sreepur via goalgram Road	2.00	4.00	4.00	0.00	0.00	0.00	0	0.00	5	83.00
335434081	Fukra R&H - Fukra Launch ghat	3.00	1.30	0.00	0.00	1.30	0.00	0	0.00	0	0.00
335434082	Boalia - Ghonopara Road	3.17	11.61	10.42	1.05	0.14	0.00	1	2.00	3	33.00
335434083	Ramdia-Orakandi Road	3.20	2.71	2.33	0.00	0.38	0.00	1	7.00	5	213.00
335434084	Bahirbag - Falshi Road	1.90	2.53	2.53	0.00	0.00	0.00	0	0.00	3	40.00
335434085	Sitarampur Utterpara (Porabari) Madyapara (Kalighar) Jotkura	2.00	4.50	4.50	0.00	0.00	0.00	0	0.00	4	75.00
335434086	Pathagram to Rahuthor Road	1.10	3.15	3.15	0.00	0.00	0.00	0	0.00	3	76.00
335434087	Ghonapara R&H to Horidaspur GCC Road	2.19	5.10	5.10	0.00	0.00	0.00	1	12.00	2	35.00
335434088	Kasiani (Jolkorpora Bottola)-Mohanag Road	3.00	2.95	2.42	0.53	0.00	0.00	0	0.00	0	0.00
335434089	Arkandi Bridge - Satashia	2.50	3.00	3.00	0.00	0.00	0.00	1	75.00	0	0.00
335434090	Parulia-Kamura GC	2.00	4.00	4.00	0.00	0.00	0.00	0	0.00	0	0.00
VILLAGE ROAD-A TOTAL: 61 Nos. Road			165.73	138.49	22.08	5.16	0.00	33	412.50	59	1201.00

ROAD TYPE : VILLAGE ROAD-B

335435004	Bagjhapa -- Mazra Road	1.73	2.50	2.50	0.00	0.00	0.00	0	0.00	0	0.00
335435005	Kagdi Railgate - Khayer hat Road	2.58	1.98	1.98	0.00	0.00	0.00	2	12.00	0	0.00
335435009	Puisar - Jadupur Road	2.68	3.25	3.25	0.00	0.00	0.00	0	0.00	1	18.00
335435014	Tiardanga - Durgapur	1.47	5.70	5.70	0.00	0.00	0.00	0	0.00	3	39.00

BASIC INFORMATION OF ROAD

DIVISION : DHAKA

DISTRICT : GOPALGANJ

ROAD CODE	ROAD NAME	CREST WIDTH (m)	TOTAL LENGTH (Km)	SURFACE TYPE-WISE BREAK-UP (Km)				STRUCTURE		EXISTING GAP	
				EARTHEN	FLEXIBLE PAVEMENT (BC)	BRICK PAVEMENT (WBM/HBB/BFS)	RIGID PAVEMENT (CC/RCC)	NUMBER	SPAN (m)	NUMBER	SPAN (m)
1	2	3	4	5	6	7	8	9	10	11	12
335435020	Hoglakandi - Majigati Road	2.90	1.40	1.40	0.00	0.00	0.00	0	0.00	1	15.00
335435021	Baykhola - Jonasur Road	2.50	0.75	0.75	0.00	0.00	0.00	0	0.00	1	18.00
335435023	Kharhat Road	2.50	1.05	1.05	0.00	0.00	0.00	0	0.00	0	0.00
335435028	Goalgram Madrasha - Kumaria Road	2.10	2.20	2.20	0.00	0.00	0.00	0	0.00	2	38.00
335435030	Gugulia - Saraikandi Road	1.90	2.10	2.10	0.00	0.00	0.00	0	0.00	1	12.00
335435031	Fukra Rahman Fakir Bari - Tarail Bazar Road	2.10	1.35	1.35	0.00	0.00	0.00	0	0.00	0	0.00
335435032	Puisur - Silta Road	2.10	3.50	3.50	0.00	0.00	0.00	0	0.00	3	47.00
335435033	Dherail - Sitampur Road	1.90	3.00	3.00	0.00	0.00	0.00	0	0.00	2	43.00
335435035	Mollar khal bridge - North Dhankora Road	2.50	1.90	1.90	0.00	0.00	0.00	0	0.00	0	0.00
335435036	Kalnahat-Sankarpasha Road	3.05	1.06	0.00	1.06	0.00	0.00	0	0.00	0	0.00
335435037	Charvatpara Kapalipara - Charjanjira Road	3.00	2.05	2.05	0.00	0.00	0.00	1	4.00	0	0.00
335435044	West Majhgati - Nowradola Road.	2.40	1.20	1.20	0.00	0.00	0.00	1	4.00	2	87.00
335435045	West Ratail pry.school - Boran Talukder house	2.44	1.00	1.00	0.00	0.00	0.00	0	0.00	0	0.00
335435046	R&H - Omar Ali house	2.44	1.00	1.00	0.00	0.00	0.00	0	0.00	0	0.00
335435049	Falshi bazar - Nizamkandi U.P. office	1.50	1.30	1.30	0.00	0.00	0.00	0	0.00	2	40.00
335435050	Kasinai-Vatiapara road - Kasinai bazar Road via AC land Offi	1.98	0.89	0.00	0.08	0.81	0.00	0	0.00	0	0.00
335435057	Anderkota - Sunpukria Road	2.00	2.50	2.50	0.00	0.00	0.00	0	0.00	4	54.00
335435058	Saplidanga Govt. Pry.School Road	2.50	1.25	1.25	0.00	0.00	0.00	0	0.00	0	0.00
335435059	Choto Parulia - Shibpur road	2.00	1.00	1.00	0.00	0.00	0.00	0	0.00	2	34.00
335435060	Padmabila Asrayan Project Road	3.00	1.05	0.00	0.00	1.05	0.00	1	3.00	1	15.00
335435061	Bathandanga - Daripadbila Road	2.00	1.50	1.50	0.00	0.00	0.00	0	0.00	0	0.00
335435062	Shaplidanga Asrayan Project Road	2.00	0.60	0.60	0.00	0.00	0.00	1	4.00	0	0.00
335435063	Chotto Bahirbag - Aarayan Project Road	2.40	0.45	0.45	0.00	0.00	0.00	0	0.00	0	0.00
335435064	Khagrabaria Asrayan Project	2.50	0.60	0.60	0.00	0.00	0.00	0	0.00	0	0.00
335435065	Rajpat bazar - Rajpat Asrayan Project	3.00	1.25	1.25	0.00	0.00	0.00	0	0.00	0	0.00
335435067	Sajail Shibpur road - Hashem Molla's house	1.80	1.85	1.85	0.00	0.00	0.00	0	0.00	2	20.00
335435070	Narail High School - Narail Salam Sk. House	3.50	2.00	2.00	0.00	0.00	0.00	0	0.00	0	0.00
335435071	Goalgram - Sreepur Road	2.00	1.50	1.50	0.00	0.00	0.00	1	12.00	0	0.00
335435072	Vatiapara-Majkandi C&B Rabbani mollah house to Rail lin	2.00	2.80	2.80	0.00	0.00	0.00	1	12.00	0	0.00
335435074	Shadhuhati bridge to pri. School via madrasha	1.20	0.95	0.95	0.00	0.00	0.00	0	0.00	1	15.00
335435075	Shadhuhati Sarkar bari to west para mosque	1.30	0.90	0.90	0.00	0.00	0.00	1	20.00	3	33.00
335435076	Dherail bridge to Ramda reg. Pry school	2.00	1.80	1.80	0.00	0.00	0.00	0	0.00	2	40.00
335435077	Vatiapra-Majkandi C&B Natun bazar to Rail line	1.20	1.10	1.10	0.00	0.00	0.00	0	0.00	0	0.00
335435078	Kharhat Sikderpara mosque to Rail line	3.00	1.20	1.20	0.00	0.00	0.00	0	0.00	0	0.00
335435079	Kharhat Pry school to Kharhat Madrasha	2.40	0.50	0.50	0.00	0.00	0.00	0	0.00	0	0.00
335435080	Hironkandi Pucca road to highway	2.40	0.80	0.80	0.00	0.00	0.00	0	0.00	0	0.00
335435081	Jonasur Mosque to Hironkandi	2.20	1.50	1.50	0.00	0.00	0.00	0	0.00	0	0.00
335435082	Dhankura high school to parkorfa	2.50	1.00	1.00	0.00	0.00	0.00	0	0.00	0	0.00
335435084	Purulia pry school to Dhankora	2.20	2.50	2.50	0.00	0.00	0.00	0	0.00	0	0.00
335435085	Goalgram Rouf Masterer house to Sreepur Kheyaghat	1.50	2.00	2.00	0.00	0.00	0.00	0	0.00	0	0.00
335435087	Birudola to Chakbondola Road	3.00	1.10	1.10	0.00	0.00	0.00	0	0.00	0	0.00
335435089	Mohespur Social well Fair Centre to Mohespur reg. Pry. Schoo	1.80	0.50	0.50	0.00	0.00	0.00	0	0.00	0	0.00
335435090	Gerakhola Mosque to high way via kapalipara	2.00	1.25	1.25	0.00	0.00	0.00	0	0.00	0	0.00
335435091	Dighorgati to Dhopra pry. School	1.80	1.50	1.50	0.00	0.00	0.00	0	0.00	0	0.00
335435094	Kasiani S.R. office -Kutirkhal Road.	4.00	0.84	0.31	0.34	0.19	0.00	1	0.90	0	0.00
335435095	Kasiani R&H to Barisia river via Rajob ali house	2.00	0.70	0.70	0.00	0.00	0.00	0	0.00	0	0.00
335435096	Pona Uttarpara Mridha Bari Mosque- Pona Khaleque Saheb House	2.00	0.80	0.80	0.00	0.00	0.00	0	0.00	1	30.00
335435097	Pingulia Sonamia house - Railline Road	2.20	1.30	0.90	0.40	0.00	0.00	0	0.00	0	0.00
335435098	Tarail Eastpara Jamme Mosque - Southpara Gojaria Road	2.20	1.00	1.00	0.00	0.00	0.00	0	0.00	0	0.00
335435099	Dhonjail to Biswanathpur Road	1.50	2.00	2.00	0.00	0.00	0.00	0	0.00	1	25.00
335435101	Kasiani Graviard to Rail line	3.00	1.20	1.20	0.00	0.00	0.00	0	0.00	0	0.00
335435102	Gerakhola mosque to highway via kaplipara	2.00	1.25	1.25	0.00	0.00	0.00	0	0.00	0	0.00
335435103	Ponarchar Dawani Astona Road	2.23	1.42	0.83	0.59	0.00	0.00	2	5.80	0	0.00
335435104	Narail High School-Uttarpara Mridha Bari	3.05	1.50	1.50	0.00	0.00	0.00	1	0.90	1	6.00

BASIC INFORMATION OF ROAD

DIVISION : DHAKA

DISTRICT : GOPALGANJ

ROAD CODE	ROAD NAME	CREST WIDTH (m)	TOTAL LENGTH (Km)	SURFACE TYPE-WISE BREAKE-UP (Km)				STRUCTURE		EXISTING GAP		
				EARTHEN	FLEXIBLE PAVEMENT (BC)	BRICK PAVEMENT (WBM/HBB/BFS)	RIGID PAVEMENT (CC/RCC)	NUMBER	SPAN (m)	NUMBER	SPAN (m)	
1	2	3	4	5	6	7	8	9	10	11	12	
335435105	Dewlia Khal-Bishwanathpur Latif Mollah House via Dhanjail Hat	3.05	1.90	1.75	0.00	0.15	0.00	0	0.00	2	60.00	
335435106	Nizamkandi Mohidun Sk.House-Juel Molla House	3.05	0.50	0.50	0.00	0.00	0.00	0	0.00	0	0.00	
335435107	Digorgati-Domrakandi	2.00	5.00	5.00	0.00	0.00	0.00	1	60.00	0	0.00	
335435108	Zikabari-Majigati Road	2.00	3.00	3.00	0.00	0.00	0.00	1	48.00	0	0.00	
335435109	Gopalpur-Ramdia to Kamurul Bazar	2.50	2.00	2.00	0.00	0.00	0.00	1	10.00	0	0.00	
335435110	Kusumdia - Sajail Bhadulia	2.00	2.00	2.00	0.00	0.00	0.00	1	15.00	0	0.00	
335435111	R & h - Baghia	2.00	3.00	3.00	0.00	0.00	0.00	0	0.00	0	0.00	
335435112	Bashpur joy nagor Road -Shamespur	2.00	2.00	2.00	0.00	0.00	0.00	0	0.00	0	0.00	
335435113	Chaklondola - Birudula	2.00	2.00	2.00	0.00	0.00	0.00	0	0.00	0	0.00	
335435114	Jonashur Bridge - Jaguria	2.00	2.00	2.00	0.00	0.00	0.00	0	0.00	0	0.00	
335435115	Majra Bajar - Mahanag	2.00	3.50	3.50	0.00	0.00	0.00	0	0.00	0	0.00	
335435116	Bhadulia bridge - Sajail Bazar Via Satbaria	2.00	3.00	3.00	0.00	0.00	0.00	1	30.00	0	0.00	
335435117	Sajail Majra Raitkandi-Majra West Para	2.00	3.00	3.00	0.00	0.00	0.00	1	24.00	0	0.00	
335435118	Kasiani-Mohanag To bil Pabonia	2.00	1.00	1.00	0.00	0.00	0.00	1	24.00	0	0.00	
335435119	Ghonapara R & H -Charpara Perghata	2.00	2.50	2.50	0.00	0.00	0.00	0	0.00	0	0.00	
335435120	Dakhin Parkarfa - Joybangla Rd.	1.50	2.00	2.00	0.00	0.00	0.00	0	0.00	0	0.00	
335435121	Ghonapara Dhulu Fakir House - Kusumdia	2.00	5.00	5.00	0.00	0.00	0.00	0	0.00	0	0.00	
335435122	Ratoil Bazar - Akbar sk. House Via Ratoil Baro Bari	1.50	2.00	2.00	0.00	0.00	0.00	0	0.00	0	0.00	
335435123	Tarail Bazar - Phangkhar char Kheya Ghat	2.00	1.75	1.75	0.00	0.00	0.00	0	0.00	0	0.00	
335435124	Thakur para Rd.	2.50	1.50	1.50	0.00	0.00	0.00	0	0.00	0	0.00	
335435125	Fukra Khapara - P.School	2.00	1.50	1.50	0.00	0.00	0.00	0	0.00	0	0.00	
335435126	Milton Bajar - South Fukra	2.50	3.00	3.00	0.00	0.00	0.00	0	0.00	0	0.00	
335435127	Milton Bajar - Shaken Molla house	2.50	3.00	3.00	0.00	0.00	0.00	0	0.00	0	0.00	
VILLAGE ROAD-B TOTAL: 81 Nos. Road				144.29	139.62	2.47	2.20	0.00	20	289.60	38	689.00
KASIANI UPAZILA TOTAL: 171 Nos. Road				511.18	354.81	124.73	31.65	0.00	229	3471.69	135	2794.00

**ROAD MAP
KOTALIPARA UPAZILA
GOPALGANJ DISTRICT**

UPAZILA MADARIPUR

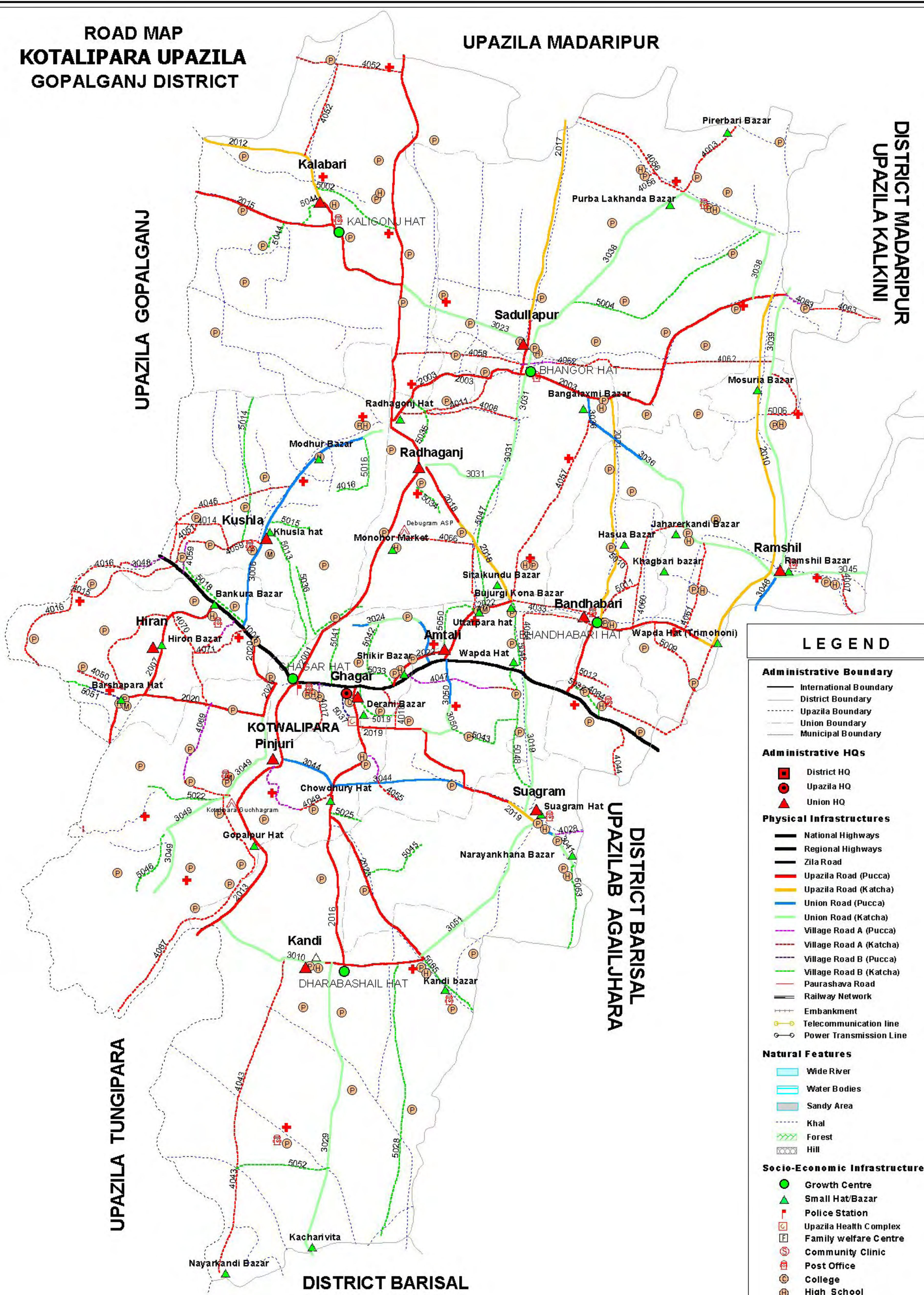
**DISTRICT MADARIPUR
UPAZILA KALKINI**

UPAZILA GOPALGANJ

**DISTRICT BARISAL
UPAZILA AGAILJHARA**

UPAZILA TUNGIPARA

**DISTRICT BARISAL
UPAZILA UJIRPUR**



LEGEND

- Administrative Boundary**
- International Boundary
 - District Boundary
 - - - Upazila Boundary
 - - - Union Boundary
 - - - Municipal Boundary

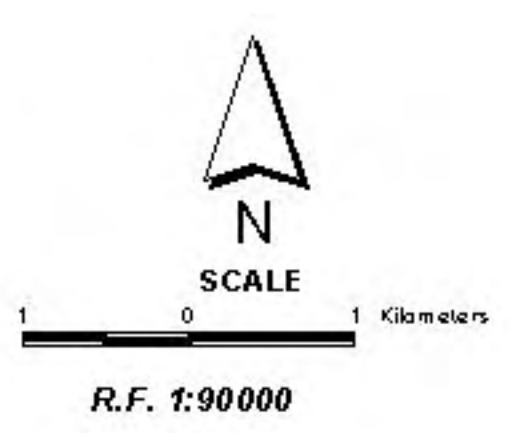
- Administrative HQs**
- District HQ
 - Upazila HQ
 - ▲ Union HQ

- Physical Infrastructures**
- National Highways
 - Regional Highways
 - Zila Road
 - Upazila Road (Pucca)
 - Upazila Road (Katcha)
 - Union Road (Pucca)
 - Union Road (Katcha)
 - Village Road A (Pucca)
 - Village Road A (Katcha)
 - Village Road B (Pucca)
 - Village Road B (Katcha)
 - Paurashava Road
 - Railway Network
 - Embankment
 - Telecommunication line
 - Power Transmission Line

- Natural Features**
- Wide River
 - Water Bodies
 - Sandy Area
 - Khal
 - Forest
 - Hill

- Socio-Economic Infrastructures**
- Growth Centre
 - ▲ Small Hat/Bazar
 - Police Station
 - Upazila Health Complex
 - Family welfare Centre
 - Community Clinic
 - Post Office
 - College
 - High School
 - Primary School
 - Madrasa
 - Mosque
 - ▲ Ashrayan/Abasan
 - ▲ Temple

Compiled from : LGED Upazila Base Maps 1994-95, Landsat TM 1998, GPS Survey 1999 and Field Checking in November 2004.
Projection : Lambert's Conformal Conic
PREPARED BY : GIS UNIT
LOCAL GOVERNMENT ENGINEERING DEPARTMENT



BASIC INFORMATION OF ROAD

DIVISION : DHAKA

DISTRICT : GOPALGANJ

ROAD CODE	ROAD NAME	CREST WIDTH (m)	TOTAL LENGTH (Km)	SURFACE TYPE-WISE BREAK-UP (Km)				STRUCTURE		EXISTING GAP	
				EARTHEN	FLEXIBLE PAVEMENT (BC)	BRICK PAVEMENT (WBM/HBB/BFS)	RIGID PAVEMENT (CC/RCC)	NUMBER	SPAN (m)	NUMBER	SPAN (m)
1	2	3	4	5	6	7	8	9	10	11	12

UPAZILA : KOTWALIPARA

ROAD TYPE : UPAZILA ROAD

335512001	Kotalipara - Rajoir Road (UZR #626)	7.32	17.80	0.00	17.80	0.00	0.00	17	276.80	0	0.00	
335512003	Radhagonj - Bhangar hat -Shashikor GC Road.	7.00	12.59	4.33	7.98	0.28	0.00	19	452.50	0	0.00	
335512007	Majbari R&H - Tungipara UZ HQ -Patgati GC Road.	7.32	6.00	0.00	6.00	0.00	0.00	6	110.00	0	0.00	
335512010	Nagra R & H -Bandabari -Ramshil -Shashikor GC Road. (UZR #633)	7.32	14.31	9.50	4.81	0.00	0.00	9	114.50	1	20.00	
335512012	Kaligonj-Tetulbari-Kadambari GC Road.	1.96	3.28	2.68	0.60	0.00	0.00	2	55.00	2	24.00	
335512013	Ghagore -Banshbaria -Tungipara UZ HQ. Road	4.50	8.10	0.00	8.10	0.00	0.00	2	12.90	0	0.00	
335512015	Kadambari - Kaligonj - Gandiasur GC Road (UZR #630)	7.00	6.21	0.00	2.50	3.71	0.00	12	198.40	0	0.00	
335512016	Kotalipara UZ HQ -Dharabasail GC Road. (UZR #635)	8.15	8.20	0.00	8.20	0.00	0.00	6	45.70	0	0.00	
335512017	Bhangerhat - Ambari GC in Rajoir Upazilla of Madaripur road.	2.00	6.03	4.67	0.00	1.36	0.00	3	41.00	4	65.00	
335512018	Radhagonj UPC - Bujurgikona bazar Road. (UZR #653)	4.00	4.24	0.41	3.83	0.00	0.00	7	131.80	0	0.00	
335512019	Gagore - Suagram UPC Road (UZR #636)	4.50	5.65	0.25	5.40	0.00	0.00	8	78.40	0	0.00	
335512020	Tarashee R&H - South hiron Govt primary School (UZR #637)	3.50	5.00	1.60	3.40	0.00	0.00	2	6.00	0	0.00	
335512021	Bandhabari UPC - Bhai Bhai Bazar road	4.00	5.45	5.45	0.00	0.00	0.00	4	85.00	3	40.00	
335512022	Bujurgikona bazar- Sikir bazar Via Ghachapara R&H (UZR #653)	3.50	4.12	0.46	2.12	1.54	0.00	4	51.60	0	0.00	
335512023	Kandi UPC - Kandi bazar-Chowdhury hat road.	3.50	6.00	0.00	2.00	4.00	0.00	3	63.70	1	15.00	
335512024	Majbari R & H - Radhagonj Bazar Road (UZR #638)	4.50	6.15	0.73	5.42	0.00	0.00	7	138.90	1	80.00	
335512025	Nagra Bazar - Ramshil UP Road (UZR #634)	3.50	7.75	6.00	0.00	1.75	0.00	4	26.00	0	0.00	
335512026	Bandabari FRB - Horinhati H\School Road (UZR #654)	1.50	2.00	2.00	0.00	0.00	0.00	0	0.00	0	0.00	
UPAZILA ROAD TOTAL: 18 Nos. Road				128.87	38.08	78.16	12.63	0.00	115	1888.20	12	244.00

ROAD TYPE : UNION ROAD

335513010	Kandi UPC - Baraivita bazar	5.00	3.35	2.90	0.45	0.00	0.00	6	11.78	0	0.00	
335513019	Pubra WAPDA hat - Suagram UPC Road	3.00	3.50	3.50	0.00	0.00	0.00	3	38.90	1	20.00	
335513023	Kadam bari bazar-Sadullapur UPC Road.	2.00	5.60	5.60	0.00	0.00	0.00	3	61.00	2	34.00	
335513024	Parkona Bazar - Amtali UP Road	3.50	2.83	1.59	0.79	0.45	0.00	4	28.70	0	0.00	
335513029	Kandi UPC -Naya Kandi Bazar road.	2.00	7.50	7.50	0.00	0.00	0.00	0	0.00	6	120.00	
335513031	Radhagonj UPC- Doglas High School- Bhangergat Rd	2.00	5.20	5.20	0.00	0.00	0.00	3	46.00	1	22.00	
335513036	Bangolaxmi bazer- Ramshil Up Office Rd	1.55	5.80	4.00	0.00	1.80	0.00	4	45.00	7	178.00	
335513038	Sadullapur UPC- Pিরerbari bazar Rd	2.00	11.50	11.50	0.00	0.00	0.00	2	3.66	0	0.00	
335513039	Ramsil UP -Pিরerbari bazar Road	5.00	8.00	8.00	0.00	0.00	0.00	4	50.00	0	0.00	
335513041	Suagram UPC - Narayankhana bazar Road	3.50	2.20	1.60	0.60	0.00	0.00	4	51.60	0	0.00	
335513044	Pinjuri UP -Suagram UP Via Chowdhuryhat Road	5.00	4.80	0.00	3.95	0.85	0.00	5	42.00	0	0.00	
335513045	Ramshil UP - Batra bazar road	3.00	2.80	2.80	0.00	0.00	0.00	5	87.00	0	0.00	
335513049	Pinjuri UP - Chairman Bazar Road	2.00	6.20	6.20	0.00	0.00	0.00	0	0.00	4	98.00	
335513050	Gachapara R & H -Unashia Bazar Road.	2.50	2.50	1.10	0.00	1.40	0.00	2	24.00	0	0.00	
335513051	Suagram UPC - Kandi bazar road.	1.90	3.00	3.00	0.00	0.00	0.00	0	0.00	4	52.00	
UNION ROAD TOTAL: 15 Nos. Road				74.78	64.49	5.79	4.50	0.00	45	489.63	25	524.00

ROAD TYPE : VILLAGE ROAD-A

335514002	Baikunthapur bazar - Last bourder of Kotwalipara	1.98	2.50	2.50	0.00	0.00	0.00	0	0.00	2	40.00
335514007	Kodhaldha bourder - Ramsil Radha Bari Rd	1.32	2.10	2.10	0.00	0.00	0.00	0	0.00	0	0.00
335514008	Dhigholia - Srifolbari Rd	2.00	3.20	3.20	0.00	0.00	0.00	0	0.00	4	65.00
335514011	Radhagonj biswas bari - Bhangar Hat Rd	2.00	4.00	4.00	0.00	0.00	0.00	0	0.00	4	65.00
335514014	Sobar Ali house - Dhorar Hori mondir Rd	1.31	2.41	2.41	0.00	0.00	0.00	0	0.00	3	20.00
335514015	Kushla(Tupuria) - Ashutia Road	1.97	5.46	5.46	0.00	0.00	0.00	1	18.00	3	32.00
335514016	Kajulia UP - Polshair Bazar Road	2.50	4.35	3.45	0.90	0.00	0.00	3	47.00	1	15.00
335514017	Ghagore WAPDA rd - Khagindra house Rd	1.55	1.34	1.00	0.00	0.34	0.00	1	13.00	0	0.00

BASIC INFORMATION OF ROAD

DIVISION : DHAKA

DISTRICT : GOPALGANJ

ROAD CODE	ROAD NAME	CREST WIDTH (m)	TOTAL LENGTH (Km)	SURFACE TYPE-WISE BREAK-UP (Km)				STRUCTURE		EXISTING GAP	
				EARTHEN	FLEXIBLE PAVEMENT (BC)	BRICK PAVEMENT (WBM/HBB/BFS)	RIGID PAVEMENT (CC/RCC)	NUMBER	SPAN (m)	NUMBER	SPAN (m)
1	2	3	4	5	6	7	8	9	10	11	12
335514018	Sikirbazar - Unashia Rd	3.00	1.55	1.55	0.00	0.00	0.00	1	2.00	1	20.00
335514028	Sidrabari - Satta Embankment Road	2.26	1.00	0.00	1.00	0.00	0.00	2	12.00	0	0.00
335514033	Bandhabari - Bujurgikona Rd.	2.40	2.20	2.20	0.00	0.00	0.00	0	0.00	2	45.00
335514043	Dharbashaail - South Bhennabari Rd.	1.63	5.64	5.64	0.00	0.00	0.00	1	16.00	5	69.00
335514044	Harinhati -Amboula Road.	2.00	3.00	3.00	0.00	0.00	0.00	0	0.00	1	15.00
335514046	Tupuria R & H -Jamula Road.	2.77	4.61	4.61	0.00	0.00	0.00	1	20.00	6	130.00
335514047	Sikirbazar R & H (Scout Bhaban) -Purba Chitrapara Road.	3.00	2.50	1.00	0.00	1.50	0.00	3	23.00	0	0.00
335514049	Pinjuri UP-Chaudhurirhat via Purnabati Road.	3.50	2.80	1.30	1.50	0.00	0.00	1	25.00	0	0.00
335514050	Loharanka FRB (H/O Mokbul Master) -Barshapara G.P.S via B B.	2.50	3.50	3.50	0.00	0.00	0.00	4	72.00	5	72.00
335514051	Tupuria R & H - Dhorar G.P.S road.	2.50	1.50	1.50	0.00	0.00	0.00	2	51.00	0	0.00
335514052	Fulgacha (at Kotalipara-Rajoir UZR) -Tetlulbari G.P.S Road.	2.50	3.00	3.00	0.00	0.00	0.00	0	0.00	2	40.00
335514054	Amtali Malek Taj's house - Bandhabari hat Road.	2.50	4.00	4.00	0.00	0.00	0.00	1	1.00	1	12.00
335514055	Derani bazer - Sonatia Rd	2.50	1.15	0.30	0.84	0.02	0.00	1	8.00	0	0.00
335514056	Purba Lakhanda-Parchim lakhanda road	2.80	5.30	5.30	0.00	0.00	0.00	0	0.00	0	0.00
335514057	Bujurgikona-Sitaikunda-Botbari-Bhuturia-Banga laxmi bazar road.	2.00	6.00	6.00	0.00	0.00	0.00	0	0.00	0	0.00
335514058	Kotalipar-Rajoir UZR (Khejurbari)-Parakata-Bhangerhat Road.	2.50	5.00	5.00	0.00	0.00	0.00	0	0.00	0	0.00
335514059	Kushla UP -Tupuria R& H road	1.70	2.42	1.62	0.00	0.80	0.00	0	0.00	0	0.00
335514060	Bandhabari -Jaharer Kandi Bazar road	2.00	4.68	4.68	0.00	0.00	0.00	0	0.00	0	0.00
335514061	Rajapur keyaghat -Jaharer Kandi bazar road.	2.50	3.50	3.50	0.00	0.00	0.00	0	0.00	4	91.00
335514062	Bhangarhat GC - Chalbal Bazar Road	3.00	6.85	6.05	0.00	0.80	0.00	1	3.00	5	100.00
335514063	Pirarbari hat-Nabagram UP Road	3.00	3.00	2.00	0.00	1.00	0.00	0	0.00	3	70.00
335514065	Kandi bazar -wapda embankment	1.20	2.50	2.50	0.00	0.00	0.00	0	0.00	0	0.00
335514066	Sikutibari -Uttarpar hat road	2.80	5.30	5.30	0.00	0.00	0.00	1	22.00	3	75.00
335514067	Kagdanga keyaghat - Moidanga Sluice gate	2.00	5.50	5.50	0.00	0.00	0.00	0	0.00	2	30.00
335514069	Katigram - Kagdanga Kheyaghat Rd	1.28	2.35	2.35	0.00	0.00	0.00	0	0.00	0	0.00
335514070	Majbari R&H - Fulu bazar Via South hiron GPS Road	2.00	2.00	2.00	0.00	0.00	0.00	0	0.00	0	0.00
335514071	Majbari R&H -Chitoshi via South hiron GPS road.	2.00	4.00	4.00	0.00	0.00	0.00	0	0.00	3	61.00
335514072	Gagore bridge - Parkona bazar	1.20	1.50	1.50	0.00	0.00	0.00	0	0.00	0	0.00
VILLAGE ROAD-A TOTAL: 36 Nos. Road			121.71	113.02	4.24	4.46	0.00	24	333.00	60	1067.00

ROAD TYPE : VILLAGE ROAD-B

335515002	Bhadrkanta Sarker House. - Chowrmuhoni Rd	0.96	3.20	3.20	0.00	0.00	0.00	0	0.00	0	0.00
335515003	Lakhandra Jr. H/S - Mohandra House	1.10	1.90	1.90	0.00	0.00	0.00	0	0.00	0	0.00
335515004	Paiker bari - Palotana road	1.80	5.50	5.50	0.00	0.00	0.00	0	0.00	0	0.00
335515006	Mushuria Dhanai Gain house - Mushuria H/School	1.50	2.80	2.80	0.00	0.00	0.00	0	0.00	0	0.00
335515009	Rajapur - Abdul Karim House road	1.64	3.82	3.82	0.00	0.00	0.00	0	0.00	0	0.00
335515010	Bhandabari Tahshil office-Jalil Mia house Rd	1.23	1.55	1.55	0.00	0.00	0.00	0	0.00	0	0.00
335515011	Bandhabari hat - Panchaanan Barai house Rd	1.08	1.35	1.35	0.00	0.00	0.00	0	0.00	0	0.00
335515012	Bandhabari GCC rd - Madrasha Road	2.00	0.55	0.55	0.00	0.00	0.00	0	0.00	0	0.00
335515013	Kushla bazar - Ghagore khey ghat Road	1.80	3.50	3.50	0.00	0.00	0.00	0	0.00	0	0.00
335515014	Senergati Road - Monindranath House Rd	2.27	1.96	1.96	0.00	0.00	0.00	0	0.00	0	0.00
335515015	Mudhur Dokan - Bancharam House Rd	1.34	1.95	1.95	0.00	0.00	0.00	0	0.00	0	0.00
335515016	Fazlul HaqueRd - Tajul Miah House Rd	0.65	1.99	1.99	0.00	0.00	0.00	0	0.00	0	0.00
335515018	Bankura Govt. P/School - Barabari Rd	1.59	2.05	2.05	0.00	0.00	0.00	0	0.00	0	0.00
335515019	Abdul Malek house - Nadir Ali Hose Rd	0.95	2.44	2.44	0.00	0.00	0.00	0	0.00	0	0.00
335515022	Chatrakanda - Kagdanga Clinic Rd	1.90	1.22	1.22	0.00	0.00	0.00	0	0.00	0	0.00
335515025	Pinjuri H/S - Tahsil Offoce Rd	0.95	1.02	1.02	0.00	0.00	0.00	0	0.00	0	0.00
335515028	Paschimkandi Rajendra house- Kacharivita Road.	0.78	6.65	6.65	0.00	0.00	0.00	0	0.00	0	0.00
335515033	Bagan Uttarpara - Sikirbazar Road	1.50	0.95	0.95	0.00	0.00	0.00	0	0.00	0	0.00
335515034	Kotalipara -Rajor FRB - Dabogram Road	1.50	1.00	1.00	0.00	0.00	0.00	0	0.00	0	0.00
335515035	Barodigholia - Chotodigholia Road	1.50	0.76	0.76	0.00	0.00	0.00	0	0.00	0	0.00
335515036	Parkona Bridge - Tihati embankment Road	1.50	3.50	3.50	0.00	0.00	0.00	0	0.00	0	0.00
335515037	Thana Parishad - Daharpara College Rd	3.00	0.75	0.00	0.75	0.00	0.00	0	0.00	0	0.00

BASIC INFORMATION OF ROAD

DIVISION : DHAKA

DISTRICT : GOPALGANJ

ROAD CODE	ROAD NAME	CREST WIDTH (m)	TOTAL LENGTH (Km)	SURFACE TYPE-WISE BREAKE-UP (Km)				STRUCTURE		EXISTING GAP		
				EARTHEN	FLEXIBLE PAVEMENT (BC)	BRICK PAVEMENT (WBM/HBB/BFS)	RIGID PAVEMENT (CC/RCC)	NUMBER	SPAN (m)	NUMBER	SPAN (m)	
1	2	3	4	5	6	7	8	9	10	11	12	
335515041	D.B. Road -Uttar Koykhan Madrasha- H/O Sadergazi Rd.	2.00	1.50	1.50	0.00	0.00	0.00	0	0.00	0	0.00	
335515042	Sonaram House-Kumuria -Uttarpar Khagen Gain house Rd.	1.50	1.60	1.60	0.00	0.00	0.00	0	0.00	0	0.00	
335515043	Unoshia Pry.School - Purbo Unoshia Rd.	3.00	1.00	0.50	0.00	0.50	0.00	0	0.00	0	0.00	
335515044	Sk. Rasel College- Kumuria GPS Road.	2.00	2.50	2.50	0.00	0.00	0.00	0	0.00	0	0.00	
335515045	Kandi Road -Dumuria Sonatia GPS Road.	1.80	1.50	1.50	0.00	0.00	0.00	0	0.00	0	0.00	
335515046	Deopura -Fulbari Road	2.03	1.25	1.25	0.00	0.00	0.00	0	0.00	0	0.00	
335515047	Uttaraparahat - Douglas High School Road	3.00	4.50	4.50	0.00	0.00	0.00	0	0.00	0	0.00	
335515048	Bujurgikona Bazar - Baro Dakhinpar via Wapda hat Road	2.00	4.00	4.00	0.00	0.00	0.00	0	0.00	0	0.00	
335515050	Amtoli UP office - CCDB via Talukder bari Road	1.50	2.20	2.20	0.00	0.00	0.00	0	0.00	0	0.00	
335515051	Barshapara Bazar - Barshapara Graveyard road.	2.00	1.50	1.00	0.00	0.50	0.00	2	27.00	0	0.00	
335515052	Nayakandi Moulovi House-Talpkuria Border	1.50	2.00	2.00	0.00	0.00	0.00	0	0.00	0	0.00	
335515053	Narayan khana bazar-Wapdha embankment at Shatla road.	1.50	3.00	3.00	0.00	0.00	0.00	0	0.00	3	30.00	
VILLAGE ROAD-B TOTAL: 34 Nos. Road				76.96	75.21	0.75	1.00	0.00	2	27.00	3	30.00
KOTWALIPARA UPAZILA TOTAL: 103 Nos. Road				402.32	290.80	88.94	22.59	0.00	186	2737.83	100	1865.00

ROAD MAP MUKSUDPUR UPAZILA GOPALGANJ DISTRICT

DISTRICT FARIDPUR
UPAZILA NAGARKANDA

DISTRICT FARIDPUR
UPAZILA BHANGA

LEGEND

Administrative Boundary

- International Boundary
- District Boundary
- - - Upazila Boundary
- Union Boundary
- Municipal Boundary

Administrative HQs

- District HQ
- Upazila HQ
- ▲ Union HQ

Physical Infrastructures

- National Highways
- Regional Highways
- Zila Road
- Upazila Road (Pucca)
- Upazila Road (Katcha)
- Union Road (Pucca)
- Union Road (Katcha)
- Village Road A (Pucca)
- Village Road A (Katcha)
- Village Road B (Pucca)
- Village Road B (Katcha)
- Paurashava Road
- Railway Network
- Embankment
- Telecommunication line
- Power Transmission Line

Natural Features

- Wide River
- Water Bodies
- Sandy Area
- Khal
- Forest
- Hill

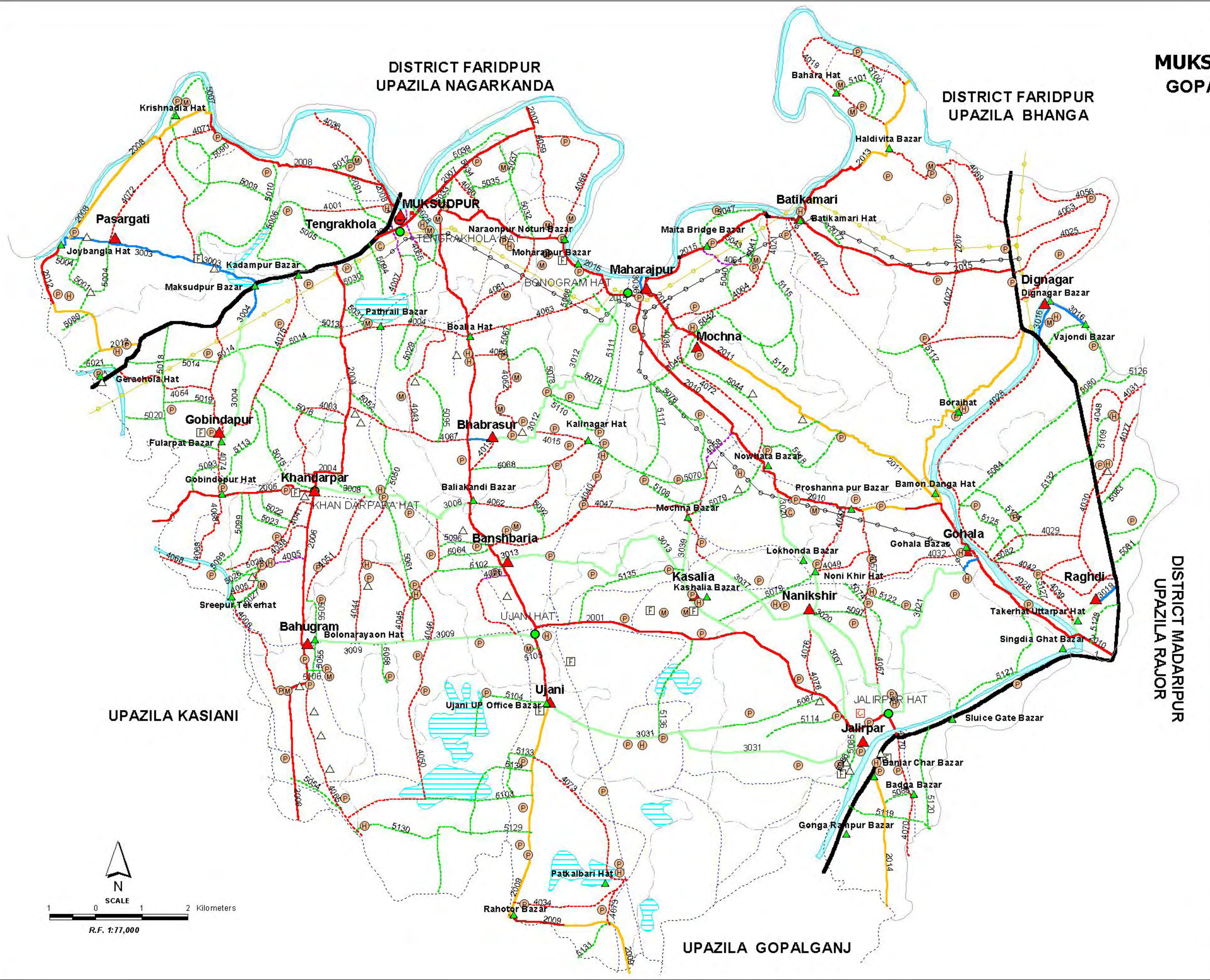
Socio-Economic Infrastructures

- Growth Centre
- ▲ Small Hat/Bazar
- Police Station
- Upazila Health Complex
- Family welfare Centre
- Community Clinic
- Post Office
- College
- High School
- Primary School
- Madrasa
- Mosque
- ▲ Ashrayan/Abasan
- Temple

Compiled from : LGED Upazila Base Maps 1994-95, Landat TM 1998, GPS Survey 1999 and Field Checking in November 2004

Projection : Lambert's Conformal Conic

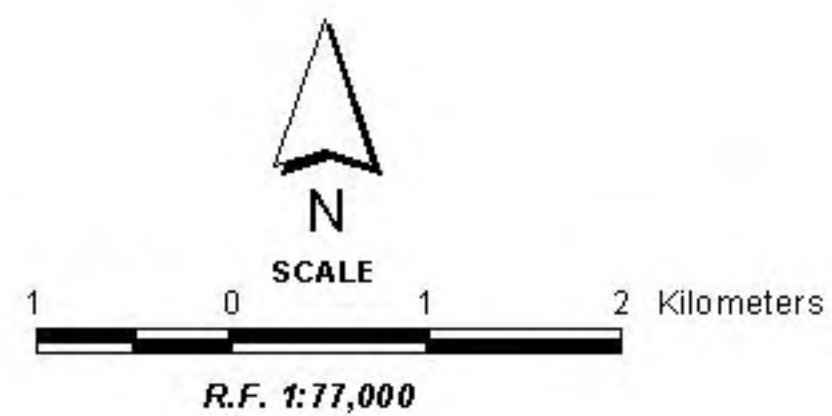
PREPARED BY : GIS UNIT
LOCAL GOVERNMENT ENGINEERING DEPARTMENT



UPAZILA KASIANI

DISTRICT MADARIPUR
UPAZILA RAJOUR

UPAZILA GOPALGANJ



BASIC INFORMATION OF ROAD

DIVISION : DHAKA

DISTRICT : GOPALGANJ

ROAD CODE	ROAD NAME	CREST WIDTH (m)	TOTAL LENGTH (Km)	SURFACE TYPE-WISE BREAK-UP (Km)				STRUCTURE		EXISTING GAP	
				EARTHEN	FLEXIBLE PAVEMENT (BC)	BRICK PAVEMENT (WBM/HBB/BFS)	RIGID PAVEMENT (CC/RCC)	NUMBER	SPAN (m)	NUMBER	SPAN (m)
1	2	3	4	5	6	7	8	9	10	11	12

UPAZILA : MUKSUDPUR

ROAD TYPE : UPAZILA ROAD

335582001	Tengrakhola - Jalirpar G.C Road	6.70	19.58	0.00	19.58	0.00	0.00	13	307.70	4	259.00	
335582004	Kadampur RHD - Khanderpara GC(UZR #618)	7.32	5.83	0.00	5.83	0.00	0.00	5	44.81	0	0.00	
335582005	Khanderpara - Bathandanga - Joynagar GC	6.10	4.15	0.00	4.15	0.00	0.00	5	42.90	0	0.00	
335582006	Khanderpara - Majhigati - Ramdia GC Rd(UZR #618)	7.32	9.13	0.00	9.13	0.00	0.00	7	117.70	0	0.00	
335582007	Kamlapur (UZR) - Chandhat GC	7.32	3.80	0.00	3.80	0.00	0.00	3	30.00	0	0.00	
335582008	Muksudpur R&H to Kalinagar GC via Kishnadia Bahirbag Road	7.32	9.38	5.08	4.30	0.00	0.00	14	87.20	0	0.00	
335582009	Ujani GC - Rahuthor - Kashiani GC Rd	4.10	8.31	7.21	1.10	0.00	0.00	11	123.63	4	123.00	
335582010	Banagram GC -Takerhat GC via Singdiaghat(UZR #617)	4.00	14.73	1.20	7.04	6.49	0.00	13	261.98	0	0.00	
335582011	Bonogram GC - Bhamondanga Bazar- Dignagar R&H	3.00	12.83	10.53	2.30	0.00	0.00	10	146.80	6	140.00	
335582012	Garakhola R&H - Kalinagar GC via Arpara Road	3.55	5.12	2.29	0.00	2.84	0.00	5	42.50	0	0.00	
335582013	Batikamari UP Office - Pererchar GC via Haldiviata Bazer	3.05	7.20	4.70	2.10	0.40	0.00	8	76.49	0	0.00	
335582014	Jalirpar R&H - Kadam Bari GC	3.05	4.20	3.60	0.00	0.60	0.00	1	0.90	1	30.00	
335582015	Baraitola - Muksudpur - Kashiani Road (UZR #628)	6.50	17.18	0.00	17.18	0.00	0.00	21	420.20	0	0.00	
UPAZILA ROAD TOTAL: 13 Nos. Road				121.44	34.61	76.51	10.33	0.00	116	1702.81	15	552.00

ROAD TYPE : UNION ROAD

335583003	MuksudpurBazar - Joybangla hat via pashargati UP office	3.50	4.88	0.00	4.88	0.00	0.00	7	23.60	0	0.00	
335583004	Muksudpurbazar - gobindapur bazar via gobindapur UP office	3.25	6.55	5.95	0.00	0.60	0.00	3	41.00	0	0.00	
335583008	Khanderpara UP Office - Baliakandi Bazar Road	3.50	3.60	3.60	0.00	0.00	0.00	1	10.00	4	97.00	
335583009	Balnarayan Bazar (UZR) - Ujani GC Road via Bohugram U.P office	3.05	5.50	5.50	0.00	0.00	0.00	4	81.00	5	79.00	
335583012	Moharajpur (UZR) - Uzani (UZR) Via Bhabrasura UP Office	3.00	6.97	5.87	1.10	0.00	0.00	2	33.00	2	32.00	
335583013	Bashbaria UP office - Kasalia UP Office Rd.	3.00	5.45	5.45	0.00	0.00	0.00	0	0.00	4	85.00	
335583016	Dignagar R&H - Vajandi Bazar via Dignagar UP & Bazar	3.00	3.00	2.10	0.90	0.00	0.00	2	19.00	0	0.00	
335583019	Ragdi R&H - Singdiaghat via Ragdi UP Office	3.05	3.50	1.45	1.45	0.60	0.00	2	23.50	2	35.00	
335583020	Nowhata bazar (Kutorakandi) - Jalirpar GC Road via nanikhir up office	2.50	6.00	6.00	0.00	0.00	0.00	1	20.00	7	178.00	
335583021	Gohala UP office (Monirkandi) - Jalirpar GC Road	3.05	5.50	5.27	0.00	0.23	0.00	6	63.78	0	0.00	
335583031	Uzani UP office - Goalgram - Jalirpar(UZR) Road.	2.02	6.62	6.62	0.00	0.00	0.00	3	71.00	2	43.00	
335583036	Moharajpur UP office - Banagram G.C Rd	3.05	0.30	0.00	0.00	0.30	0.00	1	0.00	0	0.00	
335583037	Jalirpar UP Office - Mochna hat via Nanikhir UP Office	2.90	5.25	5.25	0.00	0.00	0.00	0	0.00	5	65.00	
335583039	Jalirpar (UZR) - Mochna Bazar via Kasalia UP Office	2.00	5.25	5.25	0.00	0.00	0.00	0	0.00	5	81.00	
UNION ROAD TOTAL: 14 Nos. Road				68.37	58.31	8.33	1.73	0.00	32	385.88	36	695.00

ROAD TYPE : VILLAGE ROAD-A

335584001	Chondebordi RHD - Provakorde GPS Rd	2.50	3.83	3.83	0.00	0.00	0.00	0	0.00	0	0.00
335584003	Latifpur - Khanderpar Road	2.00	4.25	4.25	0.00	0.00	0.00	0	0.00	2	19.00
335584004	Latifpur UZR - Boalia BazarUZR Road	2.90	3.95	3.95	0.00	0.00	0.00	2	39.00	0	0.00
335584005	KhanderparUZR - Sreepur- Takerhat Road.	3.05	3.40	2.80	0.00	0.60	0.00	2	31.50	1	43.00
335584006	Sreepur Takerhat - Garolgati High School	2.00	2.50	2.50	0.00	0.00	0.00	1	2.00	0	0.00
335584007	Muksudpur R&H - Atadunga bour Road	2.00	2.80	0.00	2.80	0.00	0.00	2	19.07	0	0.00
335584013	Ujani GCC Rd - Bhabrasura UP Office	2.00	1.20	1.20	0.00	0.00	0.00	0	0.00	0	0.00
335584015	Paschim Bamonpara - KalinagarHat Road	2.80	2.50	2.50	0.00	0.00	0.00	2	24.00	0	0.00
335584019	Haldevita Bazer - Pererchar G.C Via Bahara Bazer	3.05	7.00	7.00	0.00	0.00	0.00	0	0.00	0	0.00
335584021	Batikamari UZR - Lohair Madrasha	2.15	1.75	1.75	0.00	0.00	0.00	0	0.00	1	10.00
335584022	Choucha UZR - Choucha Rashid House	2.00	1.50	1.50	0.00	0.00	0.00	1	3.00	0	0.00

BASIC INFORMATION OF ROAD

DIVISION : DHAKA

DISTRICT : GOPALGANJ

ROAD CODE	ROAD NAME	CREST WIDTH (m)	TOTAL LENGTH (Km)	SURFACE TYPE-WISE BREAK-UP (Km)				STRUCTURE		EXISTING GAP	
				EARTHEN	FLEXIBLE PAVEMENT (BC)	BRICK PAVEMENT (WBM/HBB/BFS)	RIGID PAVEMENT (CC/RCC)	NUMBER	SPAN (m)	NUMBER	SPAN (m)
1	2	3	4	5	6	7	8	9	10	11	12
335584025	Baraitala UZR - Gadar vajandi GPS Road	2.50	2.50	2.50	0.00	0.00	0.00	0	0.00	1	10.00
335584026	Ujani UZR - Balnarayon UNR Road Via H/O Aferuddin Talukder	2.50	0.95	0.59	0.37	0.00	0.00	1	25.00	0	0.00
335584027	Dignagar R& H - Alipur Madrasha via kanuria GPS & Kanuria village	2.20	5.10	5.10	0.00	0.00	0.00	5	90.50	0	0.00
335584028	Takerhat UtterPar Bazer - Dignagre(RHD) Via Molladi Bazer	2.80	7.30	7.30	0.00	0.00	0.00	2	42.00	3	84.00
335584029	Rugdi R&H -Mollade Bazer Via Sreejutpur Kheya Ghat	3.05	5.25	5.25	0.00	0.00	0.00	5	50.00	0	0.00
335584030	Chagal chira R&H -Deser kahdi	3.66	1.00	1.00	0.00	0.00	0.00	0	0.00	0	0.00
335584031	Rajor FRB - Dasher Kandi Via Sagolchira(R&H)	3.05	2.90	2.90	0.00	0.00	0.00	1	8.00	3	34.00
335584032	Gohala - KazirparLowkhonda	3.00	3.30	3.30	0.00	0.00	0.00	0	0.00	2	38.00
335584034	Rahutror - Chak borompalta	2.60	3.16	3.16	0.00	0.00	0.00	0	0.00	3	58.00
335584035	Millick Shreerampur - WAPDA Khal road	3.66	1.25	0.00	1.25	0.00	0.00	2	15.00	0	0.00
335584036	Nabin Chanra - Baouskhali Hat Road	2.20	2.60	2.60	0.00	0.00	0.00	0	0.00	0	0.00
335584037	Prosannapur Bazar(UZR) - Pachim Lokhanda Bazar	2.00	2.50	2.50	0.00	0.00	0.00	1	2.50	1	30.00
335584038	Khanderpara - Bejra H/School	2.50	2.25	2.25	0.00	0.00	0.00	3	62.00	0	0.00
335584039	Nayakanda - Gazina Road	2.00	2.50	2.50	0.00	0.00	0.00	0	0.00	0	0.00
335584040	Bashbaria GCC road -Simulsur via Jhutigram	2.10	2.30	2.30	0.00	0.00	0.00	3	28.00	1	10.00
335584041	Khandrpara - Palpara Rd	2.50	2.85	2.85	0.00	0.00	0.00	1	15.00	3	25.00
335584042	Rugdi mosque - Garu Banga Mosque	2.00	2.50	2.50	0.00	0.00	0.00	0	0.00	0	0.00
335584043	Rasulpur - Krishnapur	2.50	3.06	3.06	0.00	0.00	0.00	0	0.00	1	2.00
335584044	Dudbasur - Induhati Rd	1.00	3.91	3.91	0.00	0.00	0.00	0	0.00	1	30.00
335584045	Boalnaraon Ujani bazar rd - Dublasur Rd	1.50	2.23	2.23	0.00	0.00	0.00	0	0.00	3	30.00
335584046	Boalnarayn ujani rd - Mollar par	2.00	2.90	2.90	0.00	0.00	0.00	1	15.00	1	8.00
335584047	Mochna hat - Hazra gati Road	2.15	2.88	2.88	0.00	0.00	0.00	0	0.00	4	71.00
335584048	Taparkandi R&H -Rojor FRB(Boyragi Bazar)	2.10	1.75	1.75	0.00	0.00	0.00	1	15.00	0	0.00
335584049	Purba lokhonda - Pochim Lokhonda Rd	1.90	2.10	2.10	0.00	0.00	0.00	0	0.00	0	0.00
335584050	Balnarayan - Ujnai Road - Basuria via Tekerdungji	1.50	6.55	6.55	0.00	0.00	0.00	0	0.00	1	5.00
335584051	Baliakandi UZR - Majigati UZR Road Via Durbasure GPS	2.00	2.50	2.50	0.00	0.00	0.00	0	0.00	0	0.00
335584052	Boalia UZR - Bamonpara GPS Via Mondolgati	2.00	4.25	4.25	0.00	0.00	0.00	0	0.00	0	0.00
335584053	Baraitala (R&H) - Fateputty GPS	1.90	2.50	2.50	0.00	0.00	0.00	2	20.00	0	0.00
335584054	Garakhola (R&H) - Fularpar Rd Via DangaDurgapur GPS	1.95	4.00	4.00	0.00	0.00	0.00	0	0.00	2	22.00
335584055	Tengrakhala - Boalia Ferryghat Road	3.50	1.84	1.10	0.00	0.74	0.00	1	1.00	1	40.00
335584056	Joaria R&H - ChurmurdiBazer - via Fateputty GPS	2.75	5.60	5.60	0.00	0.00	0.00	1	27.00	4	39.00
335584057	Bamondanga Bazar - Jalirpar GC road	2.55	5.54	5.54	0.00	0.00	0.00	2	30.00	1	15.00
335584058	Nowhata UZR - Mochna Hat Road.	2.50	3.91	2.81	1.10	0.00	0.00	4	80.00	0	0.00
335584059	Gorer Bridge (UZR) - Chandhat GC Road	3.00	2.80	2.80	0.00	0.00	0.00	1	1.50	0	0.00
335584060	Hugladanga (UZR) - chandhat GC road.	3.05	1.00	1.00	0.00	0.00	0.00	1	21.00	0	0.00
335584061	Golabaria (UZR) - Uzani FRB Road	3.05	2.35	2.35	0.00	0.00	0.00	1	21.00	0	0.00
335584062	Baliakandi bazar (UZR) - to Kalinagar Bazar.	2.80	3.92	3.92	0.00	0.00	0.00	0	0.00	2	38.00
335584063	Boalia Bazar(UZR) - Moharajpur (UZR)	2.80	5.87	5.87	0.00	0.00	0.00	3	21.64	2	37.00
335584064	Maita bridge(UZR) - Milik sreerampur -Bamondunga FRB Rd.	2.82	4.15	2.95	0.00	1.20	0.00	3	29.83	2	26.00
335584065	Majhigati (UZR) - Siltachar Bazar Road	2.90	4.25	4.20	0.00	0.05	0.00	0	0.00	3	34.00
335584066	Lohachura Bazar (UZR) - Chandhat GC Road	2.80	4.00	4.00	0.00	0.00	0.00	1	6.00	0	0.00
335584067	Ujani UZR - Khanderpar UZR via Goptergati Road	3.40	3.64	3.64	0.00	0.00	0.00	1	33.00	0	0.00
335584068	Gobindapur Bazer (UZR) - Bathandunga Bazer Via Palpara	2.00	3.50	3.50	0.00	0.00	0.00	0	0.00	3	100.00
335584069	Haldevita Bazer - Baraitola RHD Via Bishombordi	2.60	4.72	4.72	0.00	0.00	0.00	0	0.00	3	95.00
335584070	Jalirpar RHD - Rajor Jalirpar	2.50	2.55	2.55	0.00	0.00	0.00	0	0.00	0	0.00
335584071	Pashargati (UP OFFICE) - Krishnadia Hat	2.40	3.64	3.64	0.00	0.00	0.00	0	0.00	0	0.00
335584072	Nabein chandra road - Krishnadia Hat	2.40	2.10	2.10	0.00	0.00	0.00	0	0.00	3	21.00
335584073	Bamondunga (UZR) to nowhata bazar via dopadi GPS	1.20	5.20	5.20	0.00	0.00	0.00	0	0.00	0	0.00
335584074	Desherhat R&H - Fularpar Bazar Road	2.50	2.71	2.71	0.00	0.00	0.00	1	12.00	1	20.00
335584075	Kadampur(NHW) - Fularpar Bazar Road	2.00	3.99	3.99	0.00	0.00	0.00	0	0.00	1	10.00
335584076	Jalirpar (UZR) mahistali GPS - Nanikhir UP Office	2.15	2.65	2.65	0.00	0.00	0.00	0	0.00	0	0.00
335584077	Faridpur - Barisal (R&H) sagolchira Bridge to Rajor(UZR) via Sreerampur Bazar	4.88	1.75	0.00	1.75	0.00	0.00	0	0.00	0	0.00

BASIC INFORMATION OF ROAD

DIVISION : DHAKA

DISTRICT : GOPALGANJ

ROAD CODE	ROAD NAME	CREST WIDTH (m)	TOTAL LENGTH (Km)	SURFACE TYPE-WISE BREAK-UP (Km)				STRUCTURE		EXISTING GAP	
				EARTHEN	FLEXIBLE PAVEMENT (BC)	BRICK PAVEMENT (WBM/HBB/ BFS)	RIGID PAVEMENT (CC/RCC)	NUMBER	SPAN (m)	NUMBER	SPAN (m)
1	2	3	4	5	6	7	8	9	10	11	12

VILLAGE ROAD-A TOTAL: 63 Nos. Road 205.20 195.35 7.27 2.59 0.00 58 790.54 60 1004.00

ROAD TYPE : VILLAGE ROAD-B

335585001	Pachuria High School - Bahirbug Road	2.00	1.50	1.50	0.00	0.00	0.00	0	0.00	0	0.00
335585004	Pachuria High - Pachuria Joybanglahat	1.80	1.00	1.00	0.00	0.00	0.00	0	0.00	0	0.00
335585005	Muksudpur RHD - Provakorde Village	2.90	1.14	1.14	0.00	0.00	0.00	0	0.00	0	0.00
335585006	Muksudpur (R&H) - Provakordi Rd	2.20	1.14	1.14	0.00	0.00	0.00	0	0.00	0	0.00
335585008	Hazirbag - East Krisnadia Rd	2.50	2.50	2.50	0.00	0.00	0.00	0	0.00	2	8.00
335585009	Krisnadia Kalighola - Hazirbag Rd	2.50	1.67	1.67	0.00	0.00	0.00	0	0.00	1	8.00
335585010	Khaddi - East Krishnadia Rd	2.50	3.15	3.15	0.00	0.00	0.00	0	0.00	0	0.00
335585012	Lakhairchar Madrasha - Nabin Chandra Road	2.00	1.37	1.37	0.00	0.00	0.00	0	0.00	2	9.00
335585013	Kadampur H/O Jalil - Latifpur Rd	2.00	1.00	1.00	0.00	0.00	0.00	0	0.00	0	0.00
335585014	Kaliderpar - Salinabox Rd	2.50	5.27	5.27	0.00	0.00	0.00	0	0.00	0	0.00
335585015	Sultan Digerpar - Srenibashakati Road	2.00	2.35	2.35	0.00	0.00	0.00	0	0.00	1	8.00
335585016	Srenibashakati - Kandua Road	3.00	2.19	2.19	0.00	0.00	0.00	0	0.00	1	10.00
335585018	Bhomogram (R&H) - Fularpar H/O Chandmia	2.25	3.50	3.50	0.00	0.00	0.00	0	0.00	0	0.00
335585019	Dasherhat road - Bhomor gram Road	1.50	2.21	2.21	0.00	0.00	0.00	0	0.00	0	0.00
335585020	Durgapur - Ram chandrapur Rd	1.00	2.01	2.01	0.00	0.00	0.00	0	0.00	0	0.00
335585021	Salinabox - Durgapur Road	1.00	4.10	4.10	0.00	0.00	0.00	0	0.00	0	0.00
335585022	Khanderpara - Lasker bari Road	2.45	1.10	1.10	0.00	0.00	0.00	0	0.00	2	13.00
335585023	Khanderpara - Kanghalir Vita Rd	2.50	1.50	1.50	0.00	0.00	0.00	0	0.00	2	24.00
335585026	Singermore - Bezga H/School	2.50	0.99	0.99	0.00	0.00	0.00	0	0.00	1	7.00
335585027	Bejra madrasha rd - Boalnaran Khal	2.00	0.85	0.85	0.00	0.00	0.00	0	0.00	0	0.00
335585028	S.J. H/School - Gopinathpur Road	1.25	1.92	1.92	0.00	0.00	0.00	1	0.00	0	0.00
335585029	Mobrak kandi - Adampur Road	1.50	4.90	4.90	0.00	0.00	0.00	1	2.00	3	59.00
335585030	RHD Mosque - Khanderpar (UZR) via Nagarsunderdi Mollahbari	1.00	1.79	1.79	0.00	0.00	0.00	0	0.00	0	0.00
335585031	Pakhril - khanderpar (UZR)	1.25	1.20	1.20	0.00	0.00	0.00	2	24.00	0	0.00
335585032	Kamlapur -chandhat rd - Kamlapur	2.50	0.85	0.85	0.00	0.00	0.00	0	0.00	0	0.00
335585033	Kamlapur chand hat - Kamlapur H/School	2.95	0.35	0.35	0.00	0.00	0.00	1	7.50	0	0.00
335585034	Kamlapur madhaya para - Mosque Road	3.00	0.60	0.60	0.00	0.00	0.00	0	0.00	0	0.00
335585035	KhailsaKandi rd - Dhakhil Madrasha rd	2.75	1.20	1.20	0.00	0.00	0.00	0	0.00	1	8.00
335585037	Garer Bridge - Madrasha Road	2.00	1.00	1.00	0.00	0.00	0.00	0	0.00	0	0.00
335585039	Kamlapur Mosque - Duaridunga	2.90	3.90	3.90	0.00	0.00	0.00	0	0.00	0	0.00
335585040	Lohair Egdha - Maitya Bridge	2.50	1.20	1.20	0.00	0.00	0.00	0	0.00	0	0.00
335585041	Madhaya lohair (UZR) - Mayta Bridge	3.00	1.37	1.37	0.00	0.00	0.00	0	0.00	1	6.00
335585042	Millick srerampur rd - Banogram	2.45	1.08	1.08	0.00	0.00	0.00	1	8.00	0	0.00
335585043	Baraitola (UZR) - Modhaya Bonagram	2.30	1.30	1.30	0.00	0.00	0.00	1	12.30	0	0.00
335585044	Mochna UP Office - Baghadia via baunia village Rd	1.85	1.80	1.80	0.00	0.00	0.00	0	0.00	0	0.00
335585045	Bonogram (UZR) - BWDB Khal Rd	1.25	1.50	1.50	0.00	0.00	0.00	0	0.00	0	0.00
335585047	Batikamari (UZR) - Maitabridge	1.50	2.50	2.50	0.00	0.00	0.00	0	0.00	0	0.00
335585050	Jhakor - indauhati Rd	1.00	2.13	2.13	0.00	0.00	0.00	0	0.00	3	23.00
335585051	Induhati - Kendua Rd	2.00	0.89	0.89	0.00	0.00	0.00	0	0.00	1	8.00
335585052	Guptogati - Jhakor Rd	1.00	0.96	0.96	0.00	0.00	0.00	0	0.00	1	25.00
335585054	Garolati - Basuria High School	1.25	2.17	2.17	0.00	0.00	0.00	0	0.00	2	35.00
335585055	Boalnaraon - Harinahat Road	2.50	1.68	1.68	0.00	0.00	0.00	0	0.00	2	37.00
335585056	Distail - Khord Dudlasur Rd	2.00	1.75	1.75	0.00	0.00	0.00	0	0.00	2	29.00
335585058	Bahugram - Khagradunga Rd	1.25	1.00	1.00	0.00	0.00	0.00	0	0.00	0	0.00
335585061	Balnarayan - Ujani Bazer Rd	1.20	1.20	1.20	0.00	0.00	0.00	0	0.00	0	0.00
335585064	Khorot - Bansbaria Rd	2.50	1.22	1.22	0.00	0.00	0.00	1	4.30	0	0.00
335585066	Paschim maharajpur - Baskhola Rd	2.00	1.66	1.66	0.00	0.00	0.00	0	0.00	1	10.00
335585067	H/O Salam SK- Mondalgati GPS	1.25	2.50	2.50	0.00	0.00	0.00	0	0.00	0	0.00
335585068	Ujani (UZR) - H/O Salam Sikder (Kalinagar)	2.00	2.58	2.58	0.00	0.00	0.00	0	0.00	1	25.00
335585070	Digra kalibari - Dobila Road	2.00	2.58	2.58	0.00	0.00	0.00	0	0.00	2	37.00
335585074	Kazipara Lowkhonda - Bonogram GPS	2.00	2.50	2.50	0.00	0.00	0.00	0	0.00	0	0.00
335585075	Ramkrishnapur - Shaitiani road	2.50	3.00	3.00	0.00	0.00	0.00	1	21.00	0	0.00

BASIC INFORMATION OF ROAD

DIVISION : DHAKA

DISTRICT : GOPALGANJ

ROAD CODE	ROAD NAME	CREST WIDTH (m)	TOTAL LENGTH (Km)	SURFACE TYPE-WISE BREAK-UP (Km)				STRUCTURE		EXISTING GAP	
				EARTHEN	FLEXIBLE PAVEMENT (BC)	BRICK PAVEMENT (WBM/HBB/ BFS)	RIGID PAVEMENT (CC/RCC)	NUMBER	SPAN (m)	NUMBER	SPAN (m)
1	2	3	4	5	6	7	8	9	10	11	12
335585076	Ramkrinsapur - Gunshi GPS road	2.50	0.55	0.55	0.00	0.00	0.00	0	0.00	0	0.00
335585077	Batikamari - village Rd	2.00	0.80	0.80	0.00	0.00	0.00	0	0.00	0	0.00
335585078	Soila Edgha - Gaidha (amirabad) Rd	2.00	3.25	3.25	0.00	0.00	0.00	0	0.00	1	5.00
335585079	Noahata bazar - Noahata Purba para Mosque	2.10	0.33	0.33	0.00	0.00	0.00	0	0.00	0	0.00
335585080	Dignager(R&H) - Vazonde Bazer	2.05	1.65	1.65	0.00	0.00	0.00	0	0.00	0	0.00
335585081	Ragdi (R&H) - Rajor Border	2.10	1.75	1.75	0.00	0.00	0.00	0	0.00	0	0.00
335585082	Srijutpur kheyra ghat - Sundordi Rd	3.05	1.20	1.20	0.00	0.00	0.00	0	0.00	0	0.00
335585083	Ragde (R&H) - Sagolchira Via Madrasha	2.20	4.20	4.20	0.00	0.00	0.00	1	18.00	0	0.00
335585084	Ragth khola (R&H) - Bordia Road	3.00	2.85	2.85	0.00	0.00	0.00	0	0.00	0	0.00
335585085	Jalirpar - Bill	2.00	2.10	2.10	0.00	0.00	0.00	2	6.50	0	0.00
335585086	Goalgram - Jalirpar Bridge	2.00	0.72	0.72	0.00	0.00	0.00	0	0.00	0	0.00
335585087	Mohistoly samademondir - Bedgram	1.50	2.50	2.50	0.00	0.00	0.00	0	0.00	0	0.00
335585088	Jalirpara village - Jalirpar	1.50	0.85	0.85	0.00	0.00	0.00	0	0.00	0	0.00
335585089	Korikhan Pachuria Rd - H/O Mohon Biswas	1.25	1.90	1.90	0.00	0.00	0.00	0	0.00	0	0.00
335585090	Bahirbag - Janbag Road	2.50	3.06	3.06	0.00	0.00	0.00	0	0.00	4	19.00
335585091	Probakordi madrasha - ProbaKordi	2.00	1.20	1.20	0.00	0.00	0.00	0	0.00	0	0.00
335585092	Jhutigram Madrasha to- Basbaria GC - Simulsur (connected)	1.90	0.78	0.78	0.00	0.00	0.00	1	24.00	0	0.00
335585093	Gobidapur(UZR) - Bathandunga Road	3.05	2.50	2.50	0.00	0.00	0.00	0	0.00	0	0.00
335585094	Muksudpur(UZR) - Pachim gopinathpur Gramin Tower	2.00	0.95	0.95	0.00	0.00	0.00	0	0.00	0	0.00
335585095	RasulpurRd - Krishnapur Madrasha Rd	2.00	2.00	2.00	0.00	0.00	0.00	0	0.00	0	0.00
335585096	Ujani(UZR) - Athaldia Via Banshbaria GPS	2.00	2.20	2.20	0.00	0.00	0.00	0	0.00	0	0.00
335585097	Kuthorakandi-Jalirpar to H/O Idris Sk Via Isaraddi Sk Shope	2.25	0.80	0.80	0.00	0.00	0.00	1	0.00	0	0.00
335585098	Bezra Vhatra Rd - Nill Vita Rd	2.00	1.15	1.15	0.00	0.00	0.00	1	10.00	0	0.00
335585099	Bathandunga(UZR) - Palpara GPS VIA Pasra GPS	2.00	3.00	3.00	0.00	0.00	0.00	1	2.50	1	10.00
335585100	Bahara - Bisharbug Bahara GPS	2.25	3.50	3.50	0.00	0.00	0.00	0	0.00	0	0.00
335585101	Bahara Hat - Mandartala Bahara	1.80	1.50	1.50	0.00	0.00	0.00	0	0.00	0	0.00
335585102	Banshbaria UP Office - H/O Bashar Mridha Via Post Office	1.80	1.10	1.10	0.00	0.00	0.00	0	0.00	0	0.00
335585103	Ujani Rahutor(UZR) - Basuria GPS	2.00	1.50	1.50	0.00	0.00	0.00	0	0.00	0	0.00
335585104	Ujani UP Office - Kandunipa GPS Via H/O Gulger Mia	2.00	1.65	1.65	0.00	0.00	0.00	0	0.00	0	0.00
335585105	Ujani Rahuthor(UZR) - Ujani Dopakande GPS via H/O Pana Mia	2.00	0.95	0.95	0.00	0.00	0.00	0	0.00	0	0.00
335585106	Tarail Mosque(UZR) - Tarail Redg Primary	2.00	1.50	1.50	0.00	0.00	0.00	0	0.00	0	0.00
335585107	Pashergati UP Office - krishnadia Hat Rd	2.80	2.75	2.75	0.00	0.00	0.00	0	0.00	0	0.00
335585108	Mochna Rd - Suasure GPS	2.00	1.75	1.75	0.00	0.00	0.00	0	0.00	0	0.00
335585109	Sagalchira Stand to Sree rampur Rd via sagalchira adarsha high school	1.50	0.60	0.60	0.00	0.00	0.00	0	0.00	0	0.00
335585110	Gayander GPS to Tongibari GPS	1.80	2.00	2.00	0.00	0.00	0.00	0	0.00	0	0.00
335585111	Maharajpur kalitola field to noldunga GPS via noldunga battala	1.35	3.75	3.75	0.00	0.00	0.00	0	0.00	0	0.00
335585112	Kanuria village to Barai hat bazar Rd	1.30	2.00	2.00	0.00	0.00	0.00	0	0.00	0	0.00
335585113	Sultan degirpar to Laskar digirpar up to GPS	1.20	4.00	4.00	0.00	0.00	0.00	0	0.00	0	0.00
335585114	Jalirpar (UZR) to monikishor high school	1.50	2.50	2.50	0.00	0.00	0.00	0	0.00	0	0.00
335585115	Millik sreerampur to lohair madrasha via H/O ayub ali matubar	1.40	4.00	4.00	0.00	0.00	0.00	0	0.00	0	0.00
335585116	Tar sreerampur to hoder bridge via H/O boyjid member	1.10	1.30	1.30	0.00	0.00	0.00	0	0.00	0	0.00
335585117	Ramkrishnapur to kalinagar hat via kalinagar high school	1.00	3.50	3.50	0.00	0.00	0.00	0	0.00	0	0.00
335585118	Dhopadi GPS to Baghadia GPS via dhalikanda	1.05	2.85	2.85	0.00	0.00	0.00	0	0.00	0	0.00
335585119	Takerhat - Gopalganj (R&H) to khalia bazar Rd	1.30	2.50	2.50	0.00	0.00	0.00	0	0.00	0	0.00
335585120	Takerhat - Gopalganj (R&H) Speening mill to Khalia Bazar	1.20	2.00	2.00	0.00	0.00	0.00	0	0.00	0	0.00
335585121	Harirchar GPS to Bill rute canal via chakambari	1.30	4.00	4.00	0.00	0.00	0.00	0	0.00	0	0.00
335585122	monirkande H/O Razzak mollic to zeratoly junior high school up to kachiar khal	1.20	2.00	2.00	0.00	0.00	0.00	0	0.00	0	0.00
335585123	Sagalchira stand to sreerampur rd via adarsha high school	1.30	1.20	1.20	0.00	0.00	0.00	0	0.00	0	0.00
335585124	H/O shiraj master (sunderdi) to rath khola Rd	1.15	2.80	2.80	0.00	0.00	0.00	0	0.00	0	0.00

BASIC INFORMATION OF ROAD

DIVISION : DHAKA

DISTRICT : GOPALGANJ

ROAD CODE	ROAD NAME	CREST WIDTH (m)	TOTAL LENGTH (Km)	SURFACE TYPE-WISE BREAKE-UP (Km)				STRUCTURE		EXISTING GAP		
				EARTHEN	FLEXIBLE PAVEMENT (BC)	BRICK PAVEMENT (WBM/HBB/BFS)	RIGID PAVEMENT (CC/RCC)	NUMBER	SPAN (m)	NUMBER	SPAN (m)	
1	2	3	4	5	6	7	8	9	10	11	12	
335585125	Molladi H/O jamal master to rathkhola via gouranadi GPS	1.10	2.10	2.10	0.00	0.00	0.00	0	0.00	0	0.00	
335585126	Toparkandi to boiragee hat via madrasha	1.00	1.70	1.70	0.00	0.00	0.00	0	0.00	0	0.00	
335585127	Bardia to tatihati GPS via H/O chand mia	1.00	1.40	1.40	0.00	0.00	0.00	0	0.00	0	0.00	
335585128	bonogram GPS totakerhat G.C via char prosonadi village	1.00	1.80	1.80	0.00	0.00	0.00	0	0.00	0	0.00	
335585129	Rahuthor(UZR) to degreekandi via H/O idris advocate	1.30	3.00	3.00	0.00	0.00	0.00	0	0.00	0	0.00	
335585130	Basuria high school to degreekandi via H/O bipul chowdury	1.00	2.50	2.50	0.00	0.00	0.00	0	0.00	0	0.00	
335585131	Rahuthor(UZR) to ujani up boundary via roy bari	1.05	1.10	1.10	0.00	0.00	0.00	0	0.00	0	0.00	
335585132	Sagalchira Stand to gouranadi GPS	0.90	2.30	2.30	0.00	0.00	0.00	0	0.00	0	0.00	
335585133	Basudebpur high school to anil member house via rash vita	1.80	1.50	1.50	0.00	0.00	0.00	0	0.00	0	0.00	
335585134	Rahuthor (UZR) to degrekanda H/O abul hossain	1.30	1.40	1.40	0.00	0.00	0.00	0	0.00	0	0.00	
335585135	Ujani (UZR) to kashalia up office via hajragati GPS	1.20	2.75	2.75	0.00	0.00	0.00	0	0.00	0	0.00	
335585136	Ujani (UZR) to north bedgram GPS	1.00	3.10	3.10	0.00	0.00	0.00	0	0.00	0	0.00	
VILLAGE ROAD-B TOTAL: 113 Nos. Road				220.96	220.96	0.00	0.00	0.00	16	140.10	38	423.00
MUKSUDPUR UPAZILA TOTAL: 203 Nos. Road				615.97	509.22	92.11	14.65	0.00	222	3019.33	149	2674.00

ROAD MAP TUNGIPARA UPAZILA GOPALGANJ DISTRICT



LEGEND

- Administrative Boundary**
- International Boundary
 - District Boundary
 - - - Upazila Boundary
 - - - Union Boundary
 - - - Municipal Boundary

Administrative HQs

- District HQ
- Upazila HQ
- ▲ Union HQ

Physical Infrastructures

- National Highways
- Regional Highways
- Zila Road
- Upazila Road (Pucca)
- Upazila Road (Katcha)
- Union Road (Pucca)
- Union Road (Katcha)
- Village Road A (Pucca)
- Village Road A (Katcha)
- Village Road B (Pucca)
- Village Road B (Katcha)
- Paurashava Road
- Railway Network
- Embankment
- Telecommunication line
- Power Transmission Line

Natural Features

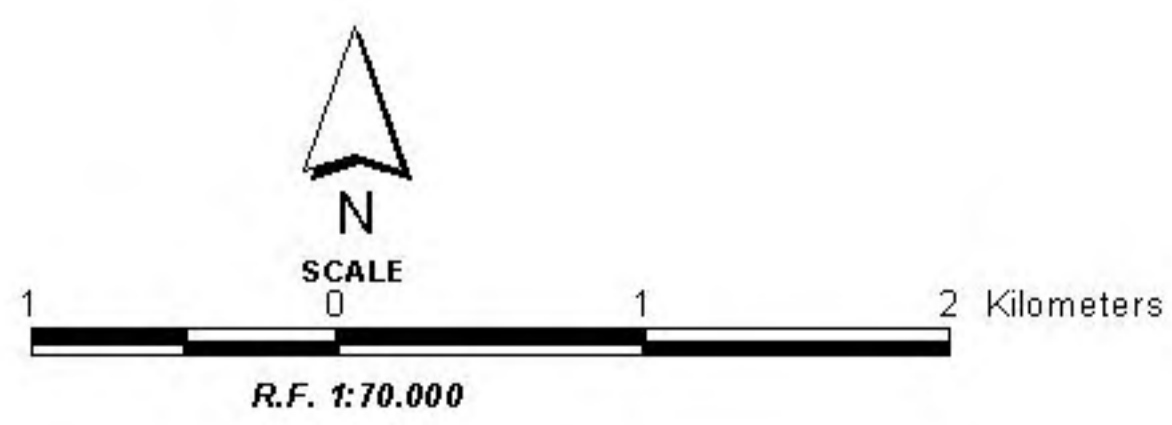
- Wide River
- Water Bodies
- Sandy Area
- Khal
- Forest
- Hill

Socio-Economic Infrastructures

- Growth Centre
- ▲ Small Hat/Bazar
- Police Station
- Upazila Health Complex
- Family welfare Centre
- Community Clinic
- Post Office
- College
- High School
- Primary School
- Madrasa
- Mosque
- ▲ Ashrayan/Abasan
- Temple

Compiled from : LGED Upazila Base Maps 1994-95, Landsat TM 1999,
GPS Survey 1999 and Field Checking in November 2004.
Projection : Lambert's Conformal Conic

PREPARED BY : GIS UNIT
LOCAL GOVERNMENT ENGINEERING DEPARTMENT



BASIC INFORMATION OF ROAD

DIVISION : DHAKA

DISTRICT : GOPALGANJ

ROAD CODE	ROAD NAME	CREST WIDTH (m)	TOTAL LENGTH (Km)	SURFACE TYPE-WISE BREAK-UP (Km)				STRUCTURE		EXISTING GAP	
				EARTHEN	FLEXIBLE PAVEMENT (BC)	BRICK PAVEMENT (WBM/HBB/BFS)	RIGID PAVEMENT (CC/RCC)	NUMBER	SPAN (m)	NUMBER	SPAN (m)
1	2	3	4	5	6	7	8	9	10	11	12

UPAZILA : TUNGIPARA

ROAD TYPE : UPAZILA ROAD

335912002	Nilfa RHD - Kushlihat GC Road Via Kushli UP.	7.25	4.11	0.00	4.11	0.00	0.00	5	28.00	0	0.00	
335912003	Patgati GC - Banshbaria Bazar GC Road.	7.00	7.31	0.00	7.31	0.00	0.00	3	200.00	0	0.00	
335912004	Patgati GC - Majbari R&D Road Via Mullavita Hat	7.00	15.23	0.00	15.23	0.00	0.00	11	386.30	0	0.00	
335912005	Bashbaria GC - Jhanjhanian - Ghagor GC Road.	7.00	12.61	0.00	12.61	0.00	0.00	1	3.00	0	0.00	
335912006	Bashbaria GC to Chowmohoni GC via Karfa	4.20	8.50	6.50	2.00	0.00	0.00	1	9.00	0	0.00	
335912009	Singipara RHD to Patgati GC Road	3.20	9.43	4.53	4.40	0.50	0.00	4	65.00	0	0.00	
335912011	Kushli Hat GC to Dharabashail GC Road Via Mittradanga, Sonakhali	2.00	11.90	11.90	0.00	0.00	0.00	1	20.00	4	128.00	
335912012	Nilfa Bazar RHD to Kushli Hat GC Via Muslimpara	4.00	6.50	1.25	5.25	0.00	0.00	1	16.00	0	0.00	
335912013	Patgati GC - Upaliza Parishad Road	4.50	3.00	0.00	3.00	0.00	0.00	4	45.00	0	0.00	
335912014	Nilfa Bazar RHD - Kushli GC Road via Hindupara	5.00	3.75	0.00	3.75	0.00	0.00	1	16.00	0	0.00	
UPAZILA ROAD TOTAL: 10 Nos. Road				82.34	24.18	57.66	0.50	0.00	32	788.30	4	128.00

ROAD TYPE : UNION ROAD

335913001	Singipara RHD to Borni UP	5.00	6.63	0.00	6.63	0.00	0.00	11	228.35	0	0.00	
335913002	Gopalpur UP - Guadhana Silna GC Road	4.20	7.72	3.62	4.10	0.00	0.00	10	163.50	1	10.00	
335913016	Beltala - Chinguri - Labutola -Dumuria UP road	3.50	5.86	0.00	5.86	0.00	0.00	5	29.50	0	0.00	
335913017	Patgati UP Office RHD - Gimadanga Azim Bazar Raod	4.00	3.60	0.00	3.60	0.00	0.00	3	22.50	0	0.00	
335913022	Dumuri UP Office - Tungipara HQ	2.00	5.35	3.35	0.00	2.00	0.00	1	1.50	4	37.00	
335913026	Dumuria UP Office - Pakurtia Bazar Road	3.50	5.50	3.25	0.00	2.25	0.00	7	91.00	0	0.00	
335913029	Nilfa Bazar RHD to Kushli U.P. Office Road	1.50	1.78	0.00	1.78	0.00	0.00	0	0.00	0	0.00	
335913030	Gopalpur UP - Borauhati Road	1.50	1.77	1.77	0.00	0.00	0.00	0	0.00	1	10.00	
335913031	Patgati UP office - Sreeramkandi Road GCC Road.	3.00	2.50	1.87	0.63	0.00	0.00	1	15.00	0	0.00	
335913032	Dumuri UP Office - Tarail Hat GC road	2.00	5.60	5.60	0.00	0.00	0.00	0	0.00	3	70.00	
UNION ROAD TOTAL: 10 Nos. Road				46.31	19.46	22.60	4.25	0.00	38	551.35	9	127.00

ROAD TYPE : VILLAGE ROAD-A

335914001	Bus Stand to Tungipara- Patgati UZR Road	3.60	2.50	0.00	2.50	0.00	0.00	0	0.00	0	0.00
335914002	Mollikermath R & H - Ghosherghat Govt. Pry School	3.50	3.54	0.00	3.54	0.00	0.00	1	20.00	0	0.00
335914003	Karailkopa - Panchkahania Road	3.50	0.75	0.00	0.75	0.00	0.00	1	8.00	0	0.00
335914005	Patgati Busstand - Singipara Khayaghat Road	3.50	3.20	1.20	2.00	0.00	0.00	2	33.00	0	0.00
335914006	Hospital - Sreeramkandi Road	2.00	2.40	2.40	0.00	0.00	0.00	1	15.00	0	0.00
335914008	Patgati - Mondalbari Road	3.00	2.25	2.25	0.00	0.00	0.00	1	15.00	0	0.00
335914009	Nilfa Bazar - Maleker Bazar via Nilfa Boyera High school rd	3.00	1.75	0.65	0.50	0.60	0.00	1	2.00	0	0.00
335914010	Ramchandrapur Bottala - South Kushli via Ramchandrapur Khaya	4.00	2.85	2.00	0.85	0.00	0.00	0	0.00	0	0.00
335914012	Sigipara Khayaghat -143 Basuria Road	3.00	1.86	1.86	0.00	0.00	0.00	0	0.00	1	170.00
335914013	Singipara - Munchichar Via Sk. Kamal School Road	3.00	1.45	0.00	0.00	1.45	0.00	2	22.50	0	0.00
335914014	Basuria - Gazalia Road	3.00	3.50	2.00	0.00	1.50	0.00	1	2.50	1	36.00
335914015	Singipara Bazar R&H - Munshichar R&H rd via Munshirchar P/S	3.00	1.50	1.50	0.00	0.00	0.00	0	0.00	0	0.00
335914016	Singipara -Char Bashuria Road	3.00	2.55	2.00	0.00	0.55	0.00	3	36.00	0	0.00
335914019	Sinla - Chaprail via Rakhilabari Road	2.50	7.00	7.00	0.00	0.00	0.00	0	0.00	1	36.00
335914020	Gopalpur - Beledanga Road	1.50	3.50	3.50	0.00	0.00	0.00	0	0.00	1	12.00
335914021	Bashbaria - Rajnagar Kheyaghat Road	2.50	2.00	2.00	0.00	0.00	0.00	0	0.00	1	10.00
335914022	Pakurtia Bazar - Karfa Bazar Road	2.00	4.00	3.50	0.00	0.50	0.00	3	24.00	0	0.00
335914025	Chitalia - Dumuria Arua Road	4.00	0.67	0.00	0.67	0.00	0.00	0	0.00	0	0.00
335914026	Gowhardanga Madrasha - Paranpur Kheyaghat Road	4.00	1.30	0.00	1.30	0.00	0.00	1	10.80	0	0.00
335914027	Kazirpole to Gimadanga Bottala RHD - Azim bazar Road	4.00	0.20	0.00	0.20	0.00	0.00	0	0.00	0	0.00
335914028	Tungipara Bazar to Grameen Phone More road	4.00	1.00	0.00	1.00	0.00	0.00	0	0.00	0	0.00

BASIC INFORMATION OF ROAD

DIVISION : DHAKA

DISTRICT : GOPALGANJ

ROAD CODE	ROAD NAME	CREST WIDTH (m)	TOTAL LENGTH (Km)	SURFACE TYPE-WISE BREAKE-UP (Km)				STRUCTURE		EXISTING GAP		
				EARTHEN	FLEXIBLE PAVEMENT (BC)	BRICK PAVEMENT (WBM/HBB/BFS)	RIGID PAVEMENT (CC/RCC)	NUMBER	SPAN (m)	NUMBER	SPAN (m)	
1	2	3	4	5	6	7	8	9	10	11	12	
335914029	Kushli Hindupara Road	5.00	1.00	0.00	0.00	1.00	0.00	1	0.90	0	0.00	
335914030	Mollikermath RHD to Tungipara HQ via Panchkahania Hat	3.50	6.05	1.25	3.96	0.84	0.00	4	56.60	0	0.00	
335914031	Gimadanga Notun Bazar R & H - Panchkahania Hat Road	4.00	1.40	0.00	1.40	0.00	0.00	1	12.00	0	0.00	
335914032	Borhan Shop R & H - Kushli Madrasha Road	4.00	3.32	1.92	0.00	1.40	0.00	1	12.00	0	0.00	
335914033	Bashbaria GC - Pakurtia Bazar road	3.00	1.75	0.00	0.00	1.75	0.00	1	15.00	0	0.00	
VILLAGE ROAD-A TOTAL: 26 Nos. Road				63.29	35.03	18.67	9.59	0.00	25	285.30	5	264.00
<u>ROAD TYPE : VILLAGE ROAD-B</u>												
335915003	Kushli Miahpara Road	1.50	1.24	1.24	0.00	0.00	0.00	0	0.00	0	0.00	
335915004	Kushli Madhyapara Road	5.10	1.12	1.12	0.00	0.00	0.00	1	1.00	0	0.00	
335915020	Borni charpara Road	1.75	0.64	0.64	0.00	0.00	0.00	0	0.00	0	0.00	
335915021	Dakhshin Borni Road	1.50	0.52	0.22	0.00	0.30	0.00	0	0.00	1	12.00	
335915025	Borni Khlashipara Road	2.00	0.57	0.57	0.00	0.00	0.00	0	0.00	0	0.00	
335915026	Rupahati - Rakhilabari Road	1.75	1.14	1.14	0.00	0.00	0.00	1	20.00	1	16.00	
335915029	Patharghata Road	2.00	1.05	1.05	0.00	0.00	0.00	0	0.00	1	50.00	
335915030	Chaprail Road	1.50	1.20	1.20	0.00	0.00	0.00	0	0.00	0	0.00	
335915031	Kushli classtred village Road	3.00	0.71	0.71	0.00	0.00	0.00	0	0.00	0	0.00	
335915037	Chhota Dumuria Road	1.50	0.37	0.37	0.00	0.00	0.00	0	0.00	0	0.00	
335915046	Nilfa - Charpara Road.	1.50	2.00	2.00	0.00	0.00	0.00	0	0.00	0	0.00	
335915052	Pakurtia Bazar - Rajnagar Lanchgahat	1.50	2.00	2.00	0.00	0.00	0.00	0	0.00	0	0.00	
335915053	Patgati Lanch Ghat Road	2.00	1.20	0.00	0.00	1.20	0.00	0	0.00	0	0.00	
335915054	Basuri Kheyghat Road	1.50	0.43	0.43	0.00	0.00	0.00	0	0.00	0	0.00	
335915055	Dumuria to Bashbaria - Jhanjhanica GCC Road	2.00	0.50	0.00	0.00	0.50	0.00	1	40.00	0	0.00	
VILLAGE ROAD-B TOTAL: 15 Nos. Road				14.69	12.69	0.00	2.00	0.00	3	61.00	3	78.00
TUNGIPARA UPAZILA TOTAL: 61 Nos. Road				206.63	91.36	98.93	16.34	0.00	98	1685.95	21	597.00