

GOPALGANJ

ROAD MAP GOPALGANJ DISTRICT DHAKA DIVISION

FARIDPUR DISTRICT

MADARIPUR DISTRICT

NARAIL DISTRICT

BEGERHAT DISTRICT

BARISAL DISTRICT

PIROJPUR DISTRICT

LEGEND

Administrative Boundary

- International Boundary
- District Boundary
- Upazila Boundary
- Union Boundary
- Municipal Boundary

Administrative HQs

- District HQ
- Upazila HQ
- Union HQ

Socio-economic Infrastructures

- Growth Centre
- Small Hat/Bazar
- Police Station
- Upazila Health Complex
- College
- High School
- University

Physical Infrastructures

- National Highways
- Regional Highways
- Zila Road
- Upazila Road Pucca
- Upazila Road Katcha
- Union Road Pucca
- Union Road Katcha
- Railways Network
- Embankment

Natural Features

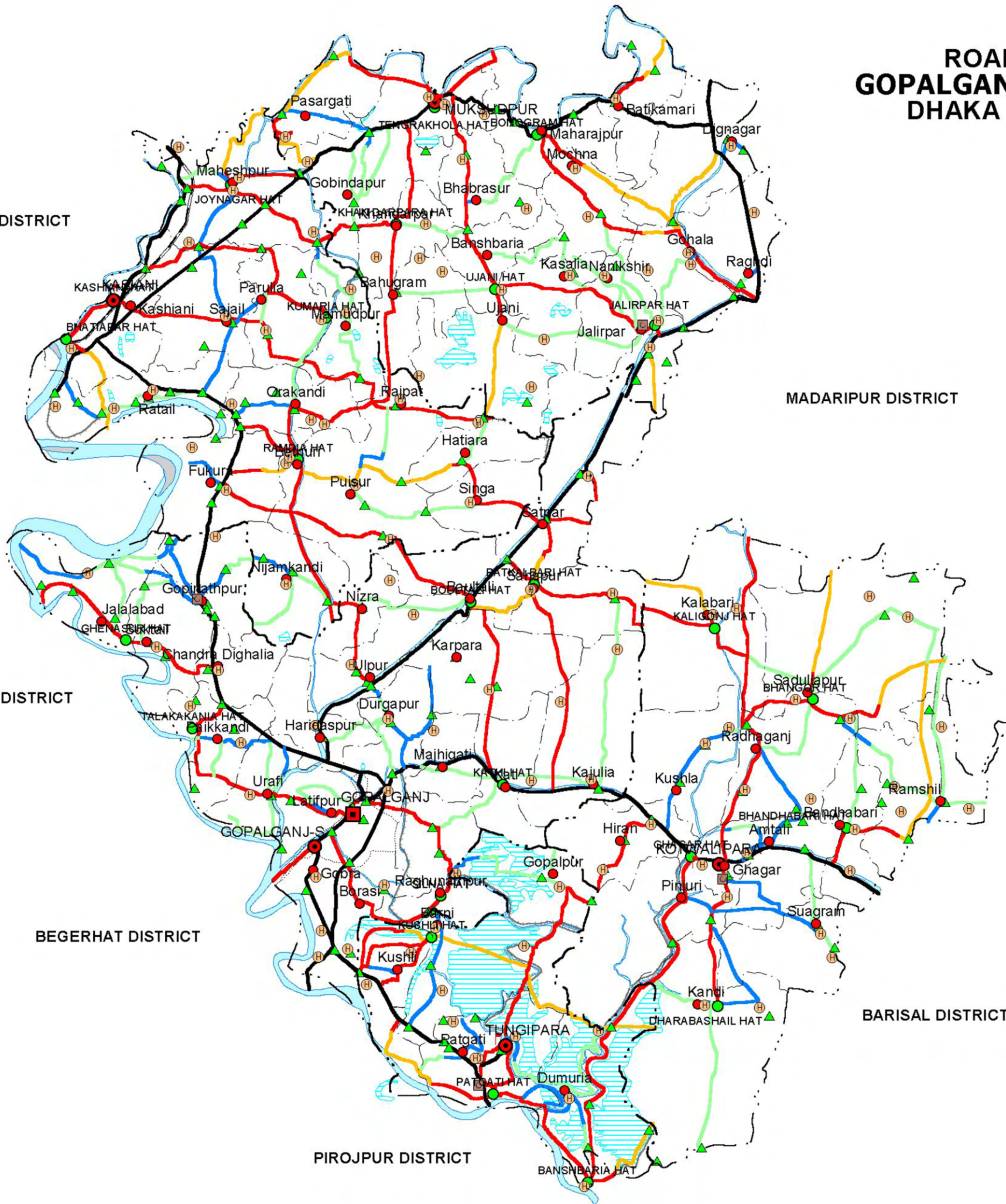
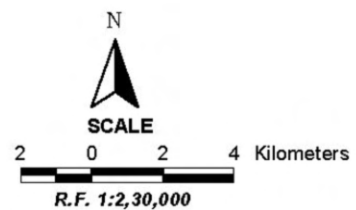
- Wide River
- Water Bodies
- Cher Area

Agricultural Infrastructures

- Embankment
- Road Embankment

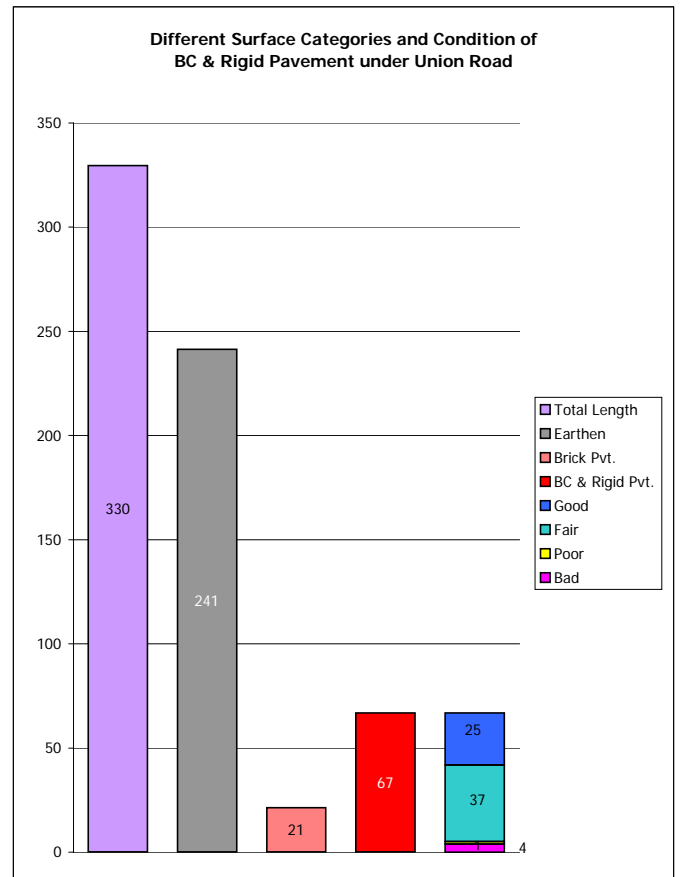
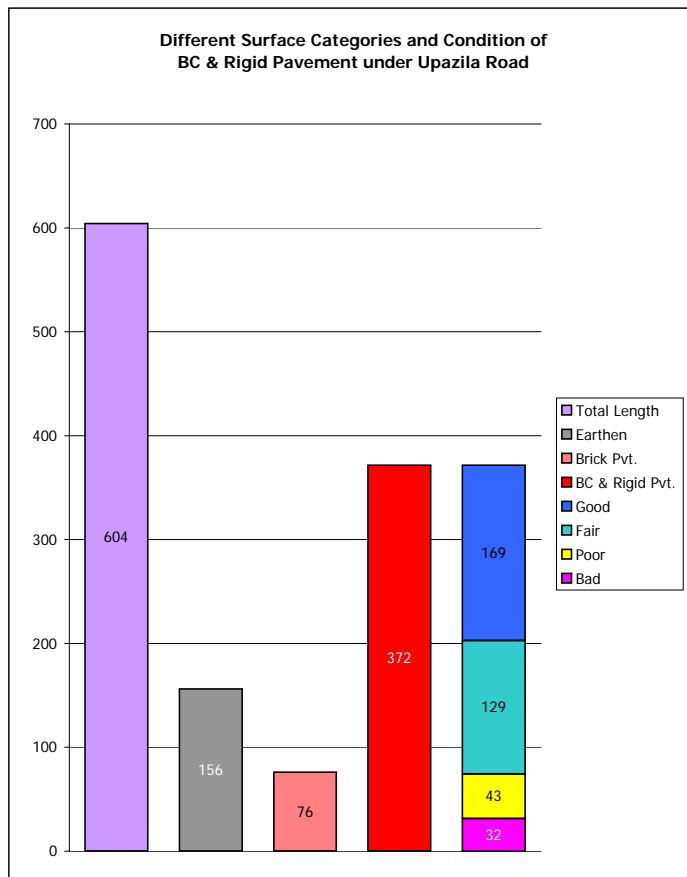
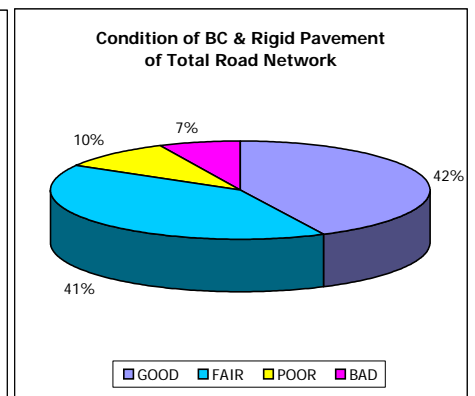
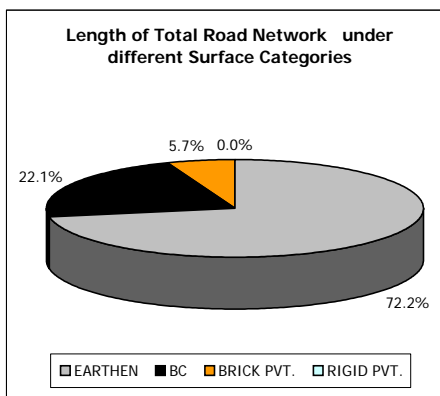
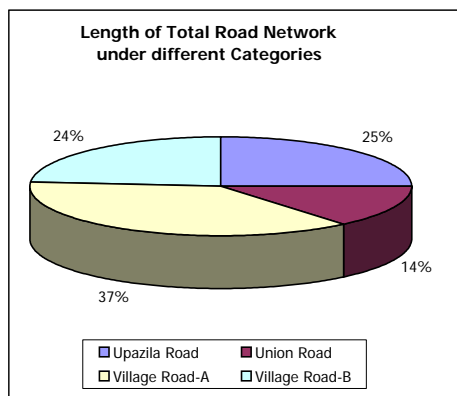
Compiled from : SPO T Image 1989-96, Aerial Photograph 1983-84,
Topographic Maps, Thana Maps, B.B.S and Field Checking.
Projection : Lambert's Conformal Conic
Data Source : GPS Field Survey 1999

PREPARED BY : GIS UNIT
LOCAL GOVERNMENT ENGINEERING DEPARTMENT



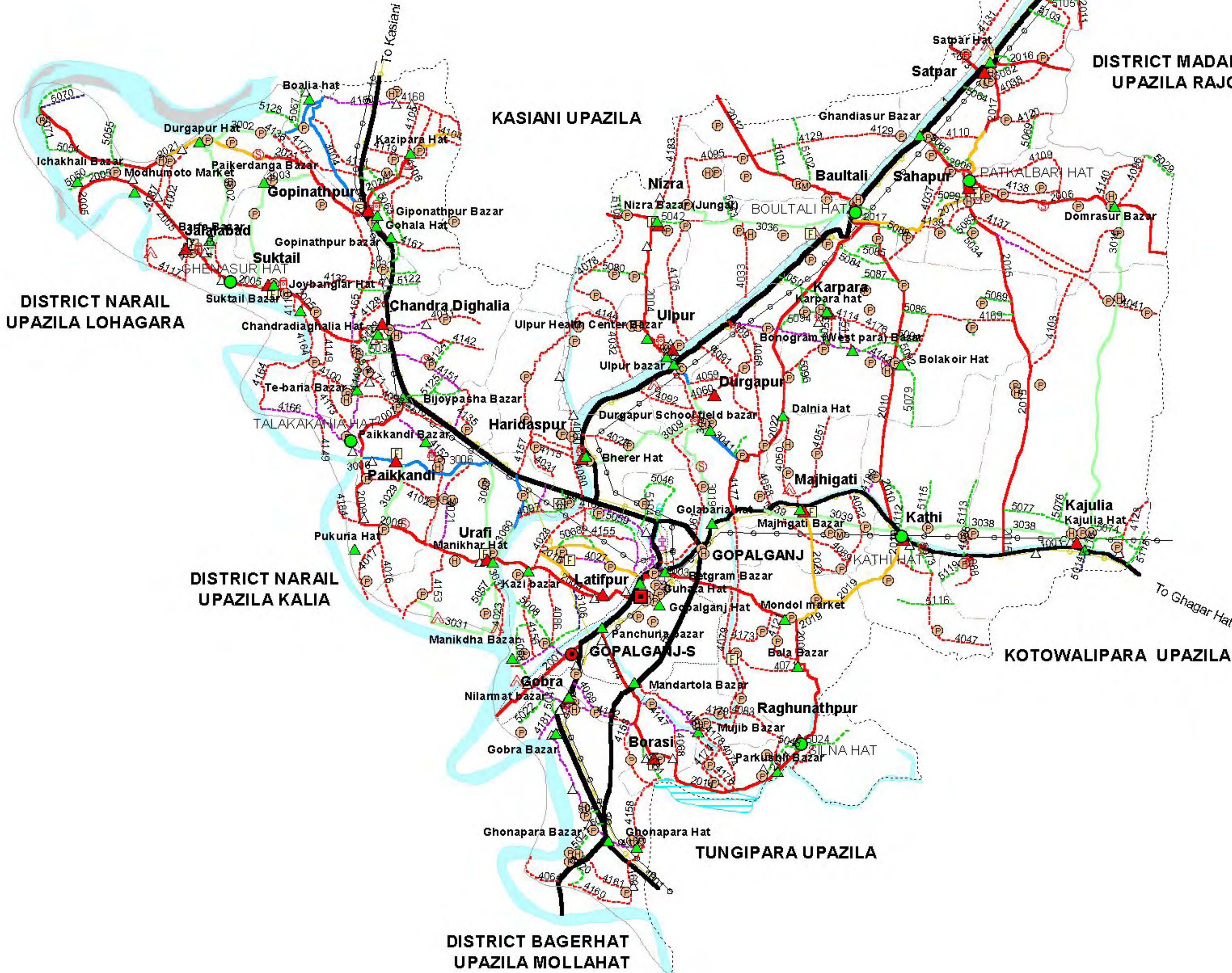
**LOCAL GOVERNMENT ENGINEERING DEPARTMENT
DISTRICT SUMMARY OF ROAD
DISTRICT : GOPALGANJ**

ROAD TYPE	NUMBER OF ROAD	TOTAL LENGTH (Km)	SURFACE TYPE-WISE BREAK-UP (Km)				CONDITION OF BC & RIGID PVT. ROAD (As of December, 2003) (Km)				STRUCTURE		EXISTING GAP	
			EARTHEN	FLEXIBLE PAVEMENT (BC)	BRICK PAVEMENT (WBM/HBB/BFS)	RIGID PAVEMENT (CC/RCC)	GOOD	FAIR	POOR	BAD	NUMBER	SPAN (m)	NUMBER	SPAN (m)
Upazila Road	77	604	156	372	76	0	169	129	43	32	485	8095	71	2265
Union Road	68	330	241	67	21	0	25	37	1	4	206	2423	113	2172
Village Road-A	312	903	785	86	32	0	31	46	8	1	264	3034	271	5404
Village Road-B	337	568	553	7	7	0	2	4	1	0	52	629	100	1503
TOTAL	794	2405	1736	532	137	0	227	216	52	36	1007	14181	555	11344



**ROAD MAP
GOPALGANJ SADAR UPAZILA
GOPALGANJ DISTRICT**

MUKSUDPUR UPAZILA



LEGEND

- Administrative Boundary**
- International Boundary
 - District Boundary
 - - - Upazila Boundary
 - Union Boundary
 - Municipal Boundary

- Administrative HQs**
- District HQ
 - Upazila HQ
 - ▲ Union HQ

- Physical Infrastructures**
- National Highways
 - Regional Highways
 - Zila Road
 - Upazila Road (Pucca)
 - Upazila Road (Katcha)
 - Union Road (Pucca)
 - Union Road (Katcha)
 - Village Road A (Pucca)
 - Village Road A (Katcha)
 - Village Road B (Pucca)
 - Village Road B (Katcha)
 - Paurashava Road
 - Railway Network
 - Embankment
 - Telecommunication line
 - Power Transmission Line

- Natural Features**
- Wide River
 - Water Bodies
 - Sandy Area
 - Khal
 - Forest
 - Hill

- Socio-Economic Infrastructures**
- Growth Centre
 - ▲ Small Hat/Bazar
 - Police Station
 - Upazila Health Complex
 - Family welfare Centre
 - Community Clinic
 - Post Office
 - College
 - High School
 - Primary School
 - Madrasa
 - Mosque
 - ▲ Ashrayan/Abasan
 - Temple

Compiled from : LGED Upazila Base Maps 1994-95, Landsat TM 1998, GPS Survey 1999 and Field Checking in November 2004

Projection : Lambert's Conformal Conic

PREPARED BY : GIS UNIT
LOCAL GOVERNMENT ENGINEERING DEPARTMENT

BASIC INFORMATION OF ROAD

DIVISION : DHAKA

DISTRICT : GOPALGANJ

ROAD CODE	ROAD NAME	CREST WIDTH (m)	TOTAL LENGTH (Km)	SURFACE TYPE-WISE BREAK-UP (Km)				STRUCTURE		EXISTING GAP	
				EARTHEN	FLEXIBLE PAVEMENT (BC)	BRICK PAVEMENT (WBM/HBB/BFS)	RIGID PAVEMENT (CC/RCC)	NUMBER	SPAN (m)	NUMBER	SPAN (m)
1	2	3	4	5	6	7	8	9	10	11	12

UPAZILA : GOPALGANJ-S

ROAD TYPE : UPAZILA ROAD

335322001	Gopalganj-Shingati road (Upazilla H/Q to Chapil Freyghat) (UZR #619)	7.32	2.40	0.00	2.40	0.00	0.00	1	12.00	0	0.00
335322003	Bedgram - Silna Rd.	7.32	7.24	0.00	7.24	0.00	0.00	8	123.00	0	0.00
335322004	Gopalganj - Ramdia GC Rd(Ulpur- Taltala)	7.32	5.90	0.55	5.35	0.00	0.00	8	312.22	1	22.00
335322005	Chandradighalia - Ghenasur GC-Bordia Rd.	7.32	11.60	0.00	11.60	0.00	0.00	5	47.00	1	180.00
335322006	Ghuiandiasur - Patkelbari -Domrasur-Kaligonj Rd.	7.32	8.00	0.00	8.00	0.00	0.00	4	40.60	0	0.00
335322007	Bijoypasha RHD -Tala Kekania GC Rd. (UZR #623)	7.32	3.65	0.00	3.65	0.00	0.00	2	17.00	0	0.00
335322009	Gopalganj-Talakekenia GC road. (UZR #616, 624, 660)	7.32	10.24	0.00	10.14	0.10	0.00	12	284.00	0	0.00
335322010	Boultali GC -Balakair-Kathi GC Road.	7.32	9.50	0.00	4.20	5.30	0.00	2	39.00	9	170.00
335322011	Bhennabari RHD-Kadambari GC Road	7.32	1.20	0.00	1.20	0.00	0.00	0	0.00	0	0.00
335322012	Boultali GC-Ghonapara-Fukra RHD Road.(Sadar part)	6.00	5.20	0.00	2.00	3.20	0.00	7	83.00	4	238.00
335322013	Satpar RHD --Ramdia GC road (UZR #650)	6.00	1.00	0.00	0.00	1.00	0.00	0	0.00	1	159.00
335322014	Gopalganj-Bhennabari-Nakairchar-Silna GC Rd. (UZR #623, 645)	6.00	10.00	0.00	7.50	2.50	0.00	5	74.00	0	0.00
335322015	Patkelbari GC -Bajunia RHD Rd. (UZR #620, 647)	6.00	12.00	0.00	8.00	4.00	0.00	7	93.00	0	0.00
335322016	Satpar RHD -Kadambari GC Rd	7.32	2.30	0.00	2.30	0.00	0.00	2	22.83	0	0.00
335322017	Satpar - Patkel bari - Boultali GC Rd.	4.00	9.50	6.80	1.00	1.70	0.00	6	64.50	3	39.00
335322018	Ghosercher - Hindupara Rd (UP office - Bazar) (UZR #657)	4.88	4.50	3.50	0.00	1.00	0.00	2	2.20	0	0.00
335322019	Kathi - Teligati - Raghunathpur Road (GC-FRB) (UZR #658)	4.85	6.50	6.50	0.00	0.00	0.00	1	17.00	5	87.00
335322020	Gopinathpur- Falshi road (UZR #627, 651)	4.88	5.00	1.00	3.50	0.50	0.00	4	33.83	2	40.00
335322021	Gopinathpur- Ghaghadoloitola Rd. (UZR #646)	8.00	10.00	4.00	0.00	6.00	0.00	3	40.00	1	15.00
335322022	Golabaria- Hatbaria - Boultali Rd (UZR #644)	6.00	12.00	0.00	5.50	6.50	0.00	9	78.00	0	0.00
335322023	Majhigati - Baourgati -Raghunathpur Road (Bazar - R & H) (UZR #659)	4.85	3.60	3.60	0.00	0.00	0.00	2	22.83	2	38.00

UPAZILA ROAD TOTAL: 21 Nos. Road 141.33 25.95 83.58 31.80 0.00 90 1406.01 29 988.00

ROAD TYPE : UNION ROAD

335323002	Borfa - Boalia Rd (UP Office-Boalia Bazar)	3.00	8.60	8.00	0.60	0.00	0.00	2	4.00	0	0.00
335323003	Paikerdanga - Suktail Rd. (UP office- UP Land office)	3.00	5.00	5.00	0.00	0.00	0.00	6	23.00	0	0.00
335323004	Gopinathpur - Boalia Rd (R & H - Bolia Bazar)	4.88	3.75	0.00	1.05	2.70	0.00	1	2.00	0	0.00
335323006	Ghoradair - Tuthbati Rd (Lunchghat - R & H Road)	4.88	4.65	0.00	2.65	2.00	0.00	4	31.50	0	0.00
335323007	Tuthbati - Manikher Rd (R & H - UP office)	3.66	3.30	3.30	0.00	0.00	0.00	2	11.00	2	30.00
335323009	Bherarhat - Durgapur Rd (Bazar - R&H).	3.00	3.50	3.50	0.00	0.00	0.00	2	27.00	1	10.00
335323016	Kajulia - Seorabari - Domrasur Rd (R & H -Dumrasur Bazar)	2.50	8.50	8.50	0.00	0.00	0.00	3	52.00	3	50.00
335323019	Golabaria - Nilokhi - Durgapur Rd (R & H - UP Office)	4.88	3.75	3.75	0.00	0.00	0.00	2	38.00	0	0.00
335323029	Ghoradair-Pukuria Road	4.88	2.70	2.70	0.00	0.00	0.00	1	1.20	0	0.00
335323031	Manikhar-Madhupur-Gopalpur Road	3.50	4.50	4.09	0.42	0.00	0.00	3	45.60	1	10.00
335323036	Boultali-Nizra Road	3.50	6.50	6.50	0.00	0.00	0.00	9	98.00	5	97.00
335323038	Kathi-Kajulia Road.	3.50	4.85	4.85	0.00	0.00	0.00	4	100.00	3	60.00
335323039	Konagram-Kathi Road.	3.50	3.50	3.00	0.50	0.00	0.00	4	55.00	1	18.00
335323041	Ulpur-Durgapur-Katorbari Road	4.88	3.60	1.78	0.43	1.40	0.00	2	23.00	0	0.00
335323060	Dumdia - Manikher Road	3.60	2.50	1.00	0.00	1.50	0.00	2	25.00	0	0.00

UNION ROAD TOTAL: 15 Nos. Road 69.20 55.96 5.64 7.60 0.00 47 536.30 16 275.00

ROAD TYPE : VILLAGE ROAD-A

335324002	Chhotfa - Khalia Road	3.50	1.50	1.50	0.00	0.00	0.00	1	2.00	0	0.00
335324011	Chandradighalia - Molla para Road	3.60	3.60	2.60	1.00	0.00	0.00	3	29.00	0	0.00
335324016	Pukuria - Gopalpur Road	3.60	3.20	3.20	0.00	0.00	0.00	0	0.00	2	18.00

BASIC INFORMATION OF ROAD

DIVISION : DHAKA

DISTRICT : GOPALGANJ

ROAD CODE	ROAD NAME	CREST WIDTH (m)	TOTAL LENGTH (Km)	SURFACE TYPE-WISE BREAK-UP (Km)				STRUCTURE		EXISTING GAP	
				EARTHEN	FLEXIBLE PAVEMENT (BC)	BRICK PAVEMENT (WBM/HBB/BFS)	RIGID PAVEMENT (CC/RCC)	NUMBER	SPAN (m)	NUMBER	SPAN (m)
1	2	3	4	5	6	7	8	9	10	11	12
335324017	Pkuria- Patkelbari Road	3.60	2.50	2.50	0.00	0.00	0.00	0	0.00	1	10.00
335324021	Manikher - Urfi Road	3.66	3.00	1.30	1.00	0.70	0.00	0	0.00	1	20.00
335324023	Manikher - Madhupur Road	3.05	2.35	2.35	0.00	0.00	0.00	0	0.00	0	0.00
335324027	Latifpur Road	3.60	2.00	1.15	0.00	0.85	0.00	1	12.00	0	0.00
335324028	Ghoserchar - Manikdha Road	3.50	2.50	2.50	0.00	0.00	0.00	0	0.00	0	0.00
335324029	Bhararhat - Arpara Road	3.10	1.65	1.65	0.00	0.00	0.00	1	9.00	1	15.00
335324030	Badekhagail - Khagail Road	3.00	2.84	2.84	0.00	0.00	0.00	1	18.00	2	32.00
335324031	Mochra - Khagail Road	2.50	1.00	1.00	0.00	0.00	0.00	0	0.00	1	20.00
335324032	Tentulia - Routhkhamar Road	3.00	1.75	1.75	0.00	0.00	0.00	0	0.00	3	205.00
335324033	Andharkota -Saptapali Road	3.00	2.00	2.00	0.00	0.00	0.00	1	21.00	0	0.00
335324037	Krishnapur - Gaiindiasur Road	3.00	3.50	3.50	0.00	0.00	0.00	1	12.00	1	20.00
335324038	Bhanabari-Betvita-Satpar Road	3.00	4.25	4.25	0.00	0.00	0.00	1	18.00	2	38.00
335324041	Tutamandra - Seorbari Road	3.60	5.50	4.70	0.00	0.80	0.00	2	21.00	2	36.00
335324047	Kathi - Batangi Road	3.00	3.50	3.50	0.00	0.00	0.00	0	0.00	1	30.00
335324050	Majigathi - Dalmia Road	3.50	3.00	3.00	0.00	0.00	0.00	2	33.00	1	12.00
335324051	Dalmia - Baghajhuri Road	3.50	2.55	2.55	0.00	0.00	0.00	1	12.00	3	50.00
335324052	Sibpur - Bhabanipur - Baurgati Road	3.50	3.00	3.00	0.00	0.00	0.00	0	0.00	1	18.00
335324053	Karpara Bazar - Bonogram Daskhinpara Road	3.60	2.35	2.35	0.00	0.00	0.00	4	41.83	0	0.00
335324058	Dumrasur - Malibatha -Kongsur Road	3.66	4.50	4.50	0.00	0.00	0.00	2	2.00	1	25.00
335324059	Khatiagore - Kongsur Road	3.66	2.00	2.00	0.00	0.00	0.00	0	0.00	1	15.00
335324060	Durgapur - Khatiagor Road	3.50	2.86	2.86	0.00	0.00	0.00	0	0.00	0	0.00
335324061	Bedgram - Ulpur Road	3.00	6.50	6.50	0.00	0.00	0.00	1	1.22	3	37.00
335324064	Char gobra - Girisnagar Road	3.00	2.76	2.76	0.00	0.00	0.00	2	22.00	0	0.00
335324068	Borashi - Bhanabari Rd.	3.60	2.40	1.90	0.50	0.00	0.00	2	30.00	0	0.00
335324069	Sonakur - Borashi Rd.	4.50	2.15	0.26	0.25	1.64	0.00	2	3.00	1	15.00
335324071	Raghunathpur - Degharkul Rd	2.50	2.50	2.50	0.00	0.00	0.00	0	0.00	2	38.00
335324074	Parkushli - Nakorirchar Road	3.00	1.75	1.75	0.00	0.00	0.00	0	0.00	0	0.00
335324078	Taltala - Mollakandi Rd	2.50	4.00	4.00	0.00	0.00	0.00	0	0.00	1	22.00
335324079	Raghanathpur - Ghosegati road.	3.50	2.50	2.50	0.00	0.00	0.00	0	0.00	1	12.00
335324080	Haridaspur - Arpara road	3.60	2.50	2.50	0.00	0.00	0.00	1	21.00	0	0.00
335324083	Parkushli-Digharkul Road	3.50	2.00	2.00	0.00	0.00	0.00	0	0.00	1	15.00
335324086	Ghoserchar-Manikdah Road	3.00	2.50	2.50	0.00	0.00	0.00	1	2.00	1	10.00
335324087	Chotfa Khalia Road	3.00	1.00	1.00	0.00	0.00	0.00	0	0.00	0	0.00
335324088	Bajunia-Bhojergati Road	3.00	2.00	2.00	0.00	0.00	0.00	0	0.00	2	60.00
335324089	Konagram-Gopinathpur Road.	2.50	2.75	2.75	0.00	0.00	0.00	1	12.00	0	0.00
335324091	Ulpur-Kongsur Road.	3.00	2.00	2.00	0.00	0.00	0.00	1	1.00	1	10.00
335324092	Tentulia-Durgapur Road	3.00	2.00	2.00	0.00	0.00	0.00	0	0.00	0	0.00
335324094	Silna-Pubra Singerkul Road	3.00	2.00	2.00	0.00	0.00	0.00	0	0.00	2	40.00
335324095	Nizra-Narikelbari Road	3.00	2.50	2.50	0.00	0.00	0.00	0	0.00	1	12.00
335324096	Domrasur-Dighirpar Road	3.00	2.50	2.50	0.00	0.00	0.00	0	0.00	1	20.00
335324097	Khagbari-Dumdia Road	3.66	2.50	1.25	0.00	1.25	0.00	2	29.00	0	0.00
335324098	Bijoypasha-Sultanshahi Road	3.50	2.50	2.50	0.00	0.00	0.00	1	20.00	0	0.00
335324100	Sultanshahi-Tebaria Road	3.50	2.25	2.25	0.00	0.00	0.00	0	0.00	0	0.00
335324101	Karpara-Banagram Road	3.50	2.00	2.00	0.00	0.00	0.00	0	0.00	2	45.00
335324102	Ghoradair - Shashabari Road	3.00	2.50	2.50	0.00	0.00	0.00	0	0.00	2	20.00
335324103	Pithabari-Seorabar Road	3.00	4.00	4.00	0.00	0.00	0.00	0	0.00	3	50.00
335324104	Gopinathpur Uttarpara-Kazi para- Falshi Road.	3.00	2.50	2.50	0.00	0.00	0.00	0	0.00	2	40.00
335324105	Gopinathpur Kazipara - Uttarpara Road	2.50	2.00	2.00	0.00	0.00	0.00	0	0.00	1	20.00
335324106	Gopinathpur-Maidhacharpara-Gohala Road.	1.00	2.50	2.50	0.00	0.00	0.00	0	0.00	1	10.00
335324107	Gopinathpur-Sharifpara-Bashabri Road	1.00	2.00	2.00	0.00	0.00	0.00	0	0.00	0	0.00
335324109	Patkelbari-Majhkandi-Domrasur Road	3.00	3.50	3.50	0.00	0.00	0.00	1	1.83	1	20.00
335324110	Panchim Satpar - Modhya Satpar Road	3.50	2.50	2.50	0.00	0.00	0.00	1	1.00	0	0.00
335324111	Gpointhpur Shaikhpara - Boaliahat Road.	1.00	3.00	3.00	0.00	0.00	0.00	0	0.00	0	0.00
335324112	Gopinthpur Uttar Charpara -Madhya charpara Road.	1.50	2.00	2.00	0.00	0.00	0.00	0	0.00	2	40.00
335324113	Sultanshai-Tebaria - Dokhall Road	3.00	2.25	1.13	1.13	0.00	0.00	0	0.00	0	0.00
335324114	Korpara-Hatbaria - Bonogram Road	3.00	3.00	3.00	0.00	0.00	0.00	0	0.00	3	60.00
335324115	Arpara - Khagail Road	3.00	1.50	1.50	0.00	0.00	0.00	1	10.00	0	0.00

BASIC INFORMATION OF ROAD

DIVISION : DHAKA

DISTRICT : GOPALGANJ

ROAD CODE	ROAD NAME	CREST WIDTH (m)	TOTAL LENGTH (Km)	SURFACE TYPE-WISE BREAK-UP (Km)				STRUCTURE		EXISTING GAP	
				EARTHEN	FLEXIBLE PAVEMENT (BC)	BRICK PAVEMENT (WBM/HBB/BFS)	RIGID PAVEMENT (CC/RCC)	NUMBER	SPAN (m)	NUMBER	SPAN (m)
1	2	3	4	5	6	7	8	9	10	11	12
335324116	Amuria-Bijoypasha Road	3.00	2.00	2.00	0.00	0.00	0.00	0	0.00	1	20.00
335324117	Barfa FRB -Char borfa ferryghat Road	3.00	2.50	2.50	0.00	0.00	0.00	0	0.00	1	10.00
335324118	Suktail - Launchghat Road.	3.00	1.50	1.50	0.00	0.00	0.00	1	1.02	0	0.00
335324119	Gopinathpur-Shaikhpara Road.	3.66	1.50	1.50	0.00	0.00	0.00	1	10.00	0	0.00
335324120	Satpar-Natakholia Road.	3.00	2.00	2.00	0.00	0.00	0.00	1	10.00	2	18.00
335324121	Rahhunathpur -Digkherkul road	3.00	2.00	1.85	0.00	0.15	0.00	0	0.00	1	10.00
335324122	Barfa Charpara Road	3.00	1.50	1.50	0.00	0.00	0.00	1	1.80	0	0.00
335324123	Kajulia Madrasha Road	3.00	2.50	2.50	0.00	0.00	0.00	1	36.00	1	20.00
335324124	Satpar College Road	3.50	1.00	1.00	0.00	0.00	0.00	1	1.00	0	0.00
335324126	Champta-Fulbari Road	3.50	4.50	4.50	0.00	0.00	0.00	0	0.00	0	0.00
335324127	Shanpukuria - Chakkulia Road	3.00	2.50	2.50	0.00	0.00	0.00	0	0.00	0	0.00
335324128	Chandradighalia - Charpara Road.	3.00	1.50	1.50	0.00	0.00	0.00	0	0.00	0	0.00
335324129	Telibita - Barkhadia Road.	2.00	4.00	4.00	0.00	0.00	0.00	0	0.00	0	0.00
335324130	Sunpukuria - Barakhola Road	2.50	2.50	2.50	0.00	0.00	0.00	0	0.00	0	0.00
335324131	Satpar - Kalivita - Sanpukuria Road.	2.50	2.50	2.50	0.00	0.00	0.00	0	0.00	0	0.00
335324132	Char Suktail- Suktail Road.	2.00	2.50	2.50	0.00	0.00	0.00	0	0.00	0	0.00
335324133	Jagarchar (Tebaria Bazar) - Banbari Road.	3.00	2.00	2.00	0.00	0.00	0.00	0	0.00	0	0.00
335324134	Ghenasur - Suktail Road	3.00	1.50	1.50	0.00	0.00	0.00	0	0.00	0	0.00
335324135	Sonapur - Goghgati Road	2.50	1.00	1.00	0.00	0.00	0.00	0	0.00	0	0.00
335324136	Mathla - Paikerdanga Road	3.50	2.50	2.50	0.00	0.00	0.00	0	0.00	0	0.00
335324137	Tuthamandra - Bariakandi Road	3.50	3.00	3.00	0.00	0.00	0.00	0	0.00	0	0.00
335324138	Patkelbari Bazar Bridge - Majhkandi Road	3.50	2.00	2.00	0.00	0.00	0.00	0	0.00	0	0.00
335324139	Tuthamandra - Ghosakandi Road	3.50	2.00	2.00	0.00	0.00	0.00	0	0.00	0	0.00
335324140	Dumrasur - Bairagitol Road.	3.50	2.00	2.00	0.00	0.00	0.00	0	0.00	0	0.00
335324141	Jagarchar - Parchandradighalia Road.	3.00	1.50	1.50	0.00	0.00	0.00	0	0.00	0	0.00
335324142	Chandradighalia - Khagradanga Rd (UP office of-Kheyaghat)	4.88	3.00	1.40	1.60	0.00	0.00	2	13.50	1	12.00
335324143	Aruakongsur-Bonogram- Balakair Road	4.88	4.73	0.00	4.73	0.00	0.00	7	67.34	0	0.00
335324144	Ulpur - Routhkhamar Rd (FRB - Lunchghat)	3.00	3.00	3.00	0.00	0.00	0.00	0	0.00	2	38.00
335324145	Sahapur - Domrasur Rd (GC - FRB)	4.88	0.57	0.35	0.00	0.22	0.00	1	1.83	0	0.00
335324147	Borashi - Bhennabari Rd (Shatisher pool to Mujib Bazar)	4.88	2.50	0.00	2.50	0.00	0.00	3	63.00	0	0.00
335324148	Sultanshahi - Chandradighalia Rd (FRB-FRB)	4.88	3.00	0.70	1.30	1.00	0.00	5	17.90	0	0.00
335324149	Kekania-Suktail (Tala- Suktail)	3.00	4.00	3.52	0.48	0.00	0.00	1	21.00	1	15.00
335324150	Boalia-Gopinathpur Road (Bazar -Uttara para R & H)	4.85	1.70	0.00	1.70	0.00	0.00	2	6.90	0	0.00
335324151	Chandradighalia-Ghosegati - Sonasur Road.	4.88	3.50	1.00	2.00	0.50	0.00	7	32.83	0	0.00
335324152	Bijoypasha-Paikkandi - Patkelbari Road.	4.88	4.50	2.70	1.80	0.00	0.00	1	15.00	2	44.00
335324153	Manikhar-Gopalpur Road.	3.50	3.00	3.00	0.00	0.00	0.00	2	42.00	0	0.00
335324154	Gopalganj-Manikdah Road.	4.88	2.00	0.50	1.50	0.00	0.00	2	75.60	0	0.00
335324155	Ghosarchar -Hindupara - Haridaspur ghat Rd.	4.88	2.80	2.00	0.80	0.00	0.00	2	34.00	1	20.00
335324156	Char Manikdah-Manikdah Road	3.50	3.50	3.50	0.00	0.00	0.00	0	0.00	0	0.00
335324157	Dumdia-Khagail-Rauth Khamar Road	3.50	6.50	6.50	0.00	0.00	0.00	2	34.00	3	44.00
335324158	Pathalia-Suterkul - Gonapara (Bhetedour road)	4.80	4.50	3.93	0.57	0.00	0.00	6	56.60	1	24.00
335324159	Ghonapara-Gobra Road.	3.50	4.10	1.30	1.30	1.50	0.00	0	0.00	0	0.00
335324160	Chargobra-Char boria - Ghonapara Road	3.50	3.10	3.10	0.00	0.00	0.00	1	2.00	0	0.00
335324161	Poddarer char-Gobra Road.	3.50	2.50	2.50	0.00	0.00	0.00	0	0.00	0	0.00
335324162	BSCIC- Kuadanga - Horidaspur road	4.88	3.40	1.50	1.90	0.00	0.00	4	10.20	0	0.00
335324163	Mandartala-Banshbari road.	4.88	3.00	1.82	0.90	0.28	0.00	2	49.00	0	0.00
335324164	Suktail-Joynagar Road	3.50	4.50	4.50	0.00	0.00	0.00	0	0.00	0	0.00
335324165	Parchandradigholia - Gopinathpur Rd	3.66	3.75	3.15	0.60	0.00	0.00	2	19.00	0	0.00
335324166	Kekania -Joynagar Rd	4.88	3.50	0.00	3.50	0.00	0.00	3	15.00	0	0.00
335324167	Gopinathpur-Gohala Rd	3.66	3.00	3.00	0.00	0.00	0.00	0	0.00	0	0.00
335324168	Gopinathpur Uttarpara- Folshi Rd)	4.88	3.50	2.85	0.65	0.00	0.00	6	32.00	0	0.00
335324169	Balakoir- Targram Rd)	3.60	5.50	5.50	0.00	0.00	0.00	0	0.00	4	75.00
335324171	Bijoypasha-Tebaria road	3.50	2.00	2.00	0.00	0.00	0.00	0	0.00	0	0.00
335324172	Gopinathpur-Bashabaria - Paikerdanga hat Road	3.00	3.00	3.00	0.00	0.00	0.00	2	3.00	0	0.00
335324173	Raghunathpur-Digherkul Road	3.50	3.00	2.60	0.00	0.40	0.00	2	33.00	0	0.00

BASIC INFORMATION OF ROAD

DIVISION : DHAKA

DISTRICT : GOPALGANJ

ROAD CODE	ROAD NAME	CREST WIDTH (m)	TOTAL LENGTH (Km)	SURFACE TYPE-WISE BREAK-UP (Km)				STRUCTURE		EXISTING GAP		
				EARTHEN	FLEXIBLE PAVEMENT (BC)	BRICK PAVEMENT (WBM/HBB/BFS)	RIGID PAVEMENT (CC/RCC)	NUMBER	SPAN (m)	NUMBER	SPAN (m)	
1	2	3	4	5	6	7	8	9	10	11	12	
335324174	Borashi - Parkushli - Nakairchar Road (Mujib bazar to FRB)	3.50	4.50	4.50	0.00	0.00	0.00	3	5.00	0	0.00	
335324175	Ulpur-Kathalbari - Nizra Road.	3.00	4.10	4.10	0.00	0.00	0.00	0	0.00	3	56.00	
335324176	Korpara - Hatbaria Road.	3.00	2.00	2.00	0.00	0.00	0.00	1	1.00	2	36.00	
335324177	Golabaria - Digharkul - Uttar Vennabari Road(FRB Golabati-Mozub Bazar)	3.50	6.00	6.00	0.00	0.00	0.00	3	5.00	1	30.00	
335324178	Uttara Vennabari (Mujib School) Parkushla Road	3.50	4.50	4.50	0.00	0.00	0.00	0	0.00	0	0.00	
335324179	Banshbari- Goshgati - Digherkul Road.	3.50	3.00	3.00	0.00	0.00	0.00	3	19.00	1	36.00	
335324180	Kathi-Khalna road	3.00	0.86	0.86	0.00	0.00	0.00	3	79.00	0	0.00	
335324181	Gobra - Launchghat Rd.	7.32	0.69	0.00	0.69	0.00	0.00	0	0.00	1	200.00	
335324182	Uttar Gobra Road (FRB - R & H via UP office).	4.85	2.85	0.80	0.85	1.20	0.00	2	14.00	0	0.00	
335324183	Nizra-Biddadar-Ghonapara road	2.00	5.00	5.00	0.00	0.00	0.00	0	0.00	0	0.00	
335324184	Pukuria-Joynagor road(FRB-Kheyaghat)	3.66	1.50	0.67	0.83	0.00	0.00	0	0.00	0	0.00	
VILLAGE ROAD-A TOTAL: 126 Nos. Road				347.35	302.79	34.07	10.49	0.00	124	1212.40	87	1868.00

ROAD TYPE : VILLAGE ROAD-B

335325004	Gopinathpur - Sarifpara Rd	1.50	1.00	1.00	0.00	0.00	0.00	0	0.00	0	0.00
335325008	Manikdah - Kachariapara (Siralipara) Road	3.60	1.35	0.65	0.00	0.70	0.00	0	0.00	0	0.00
335325010	Haridaspur - Panchimpara Road	3.00	1.37	1.37	0.00	0.00	0.00	0	0.00	1	20.00
335325014	Kajulia - Ashutia Rd	3.50	1.00	0.00	1.00	0.00	0.00	0	0.00	0	0.00
335325020	Char Gobra Road	3.50	1.50	1.50	0.00	0.00	0.00	0	0.00	0	0.00
335325021	Bhatiapara Road	3.00	1.00	1.00	0.00	0.00	0.00	0	0.00	0	0.00
335325022	Poddarchar Road	3.50	0.85	0.85	0.00	0.00	0.00	0	0.00	0	0.00
335325024	Silna -Ujha bari Road (Silna hat - Sluice gate)	3.00	1.50	1.50	0.00	0.00	0.00	0	0.00	0	0.00
335325029	Dighirpar Road	3.00	1.00	1.00	0.00	0.00	0.00	0	0.00	0	0.00
335325031	Gopinathpur - Uttar charpara - Madhya charpara Road	2.00	1.00	1.00	0.00	0.00	0.00	0	0.00	1	20.00
335325034	Ghosal Kandi Road	3.00	0.50	0.50	0.00	0.00	0.00	0	0.00	0	0.00
335325037	Parchandradighalia Road.	3.50	1.00	1.00	0.00	0.00	0.00	0	0.00	0	0.00
335325038	Chandradighalia - Bhuiyapara Road.	3.60	0.80	0.00	0.80	0.00	0.00	0	0.00	0	0.00
335325039	Gobra Chorghata Road.	3.50	0.50	0.50	0.00	0.00	0.00	0	0.00	0	0.00
335325040	Gobra-Abdus Sobhan road (Chowdhurypara road).	3.50	0.50	0.00	0.00	0.50	0.00	0	0.00	0	0.00
335325041	Gobra-Nilarmath Road.	2.50	0.70	0.70	0.00	0.00	0.00	0	0.00	0	0.00
335325042	Nizra- Kathabari Road.	3.00	0.70	0.70	0.00	0.00	0.00	0	0.00	0	0.00
335325043	Nizra - Sikipara Road.	2.50	1.00	1.00	0.00	0.00	0.00	0	0.00	0	0.00
335325046	Kapargati Road (Police line - Kapargari)	2.50	1.50	1.50	0.00	0.00	0.00	0	0.00	0	0.00
335325048	Parkusli Road	3.50	1.00	1.00	0.00	0.00	0.00	0	0.00	0	0.00
335325049	Katorbari-Majumderbari Road.	3.50	0.50	0.50	0.00	0.00	0.00	0	0.00	0	0.00
335325050	Karpara Panchimpara Road	2.00	1.00	1.00	0.00	0.00	0.00	0	0.00	0	0.00
335325054	Dubashi Road.	2.50	1.00	1.00	0.00	0.00	0.00	0	0.00	0	0.00
335325055	Ichhakhali Road.	2.00	1.00	1.00	0.00	0.00	0.00	0	0.00	1	12.00
335325057	Madhupur Road.	3.00	1.00	1.00	0.00	0.00	0.00	0	0.00	0	0.00
335325058	Char Manidah Road.	3.00	1.50	1.50	0.00	0.00	0.00	0	0.00	1	10.00
335325059	Ghoserchar Hindupara - Fakirkandi Road.	3.00	1.50	0.00	1.50	0.00	0.00	1	3.00	0	0.00
335325060	Chandradighalia (Karikorpara)-Tebaria Road.	2.50	1.50	1.50	0.00	0.00	0.00	1	10.00	0	0.00
335325061	Gopinathpur-Shaikhpura - Sharifpara Road.	2.00	1.00	1.00	0.00	0.00	0.00	0	0.00	1	10.00
335325063	Gopinathpur-Daskhin charpara-Gohala Road.	2.00	1.00	1.00	0.00	0.00	0.00	0	0.00	1	20.00
335325064	Satpar-Bazar-Uttar Bazar Road.	3.00	0.50	0.50	0.00	0.00	0.00	0	0.00	0	0.00
335325065	Bhennabari Thakurbari Road.	3.00	0.50	0.50	0.00	0.00	0.00	0	0.00	0	0.00
335325066	Satpar Daskhinpara Road	3.00	1.50	1.50	0.00	0.00	0.00	0	0.00	0	0.00
335325067	Matla-Mirrarchar road	3.00	1.50	1.50	0.00	0.00	0.00	0	0.00	1	24.00
335325068	Ghoserchar - Uttarpara road	2.00	1.00	1.00	0.00	0.00	0.00	0	0.00	0	0.00
335325069	Nata Kholia road	3.00	0.50	0.50	0.00	0.00	0.00	0	0.00	0	0.00
335325070	Char Dhalaitala Road	3.00	1.00	1.00	0.00	0.00	0.00	0	0.00	0	0.00
335325071	Ghaga Kheya ghat Road	3.00	1.00	1.00	0.00	0.00	0.00	0	0.00	0	0.00
335325072	Balakoira Bazar-Banagram Purbapara road.	3.60	0.71	0.71	0.00	0.00	0.00	0	0.00	0	0.00
335325073	Kathi-R & H -Bahadur Shaikh's house road.	3.50	1.50	1.50	0.00	0.00	0.00	0	0.00	0	0.00

BASIC INFORMATION OF ROAD

DIVISION : DHAKA

DISTRICT : GOPALGANJ

ROAD CODE	ROAD NAME	CREST WIDTH (m)	TOTAL LENGTH (Km)	SURFACE TYPE-WISE BREAK-UP (Km)				STRUCTURE		EXISTING GAP	
				EARTHEN	FLEXIBLE PAVEMENT (BC)	BRICK PAVEMENT (WBM/HBB/ BFS)	RIGID PAVEMENT (CC/RCC)	NUMBER	SPAN (m)	NUMBER	SPAN (m)
1	2	3	4	5	6	7	8	9	10	11	12
335325074	Kazulia- Uttarpara (Dhorar boarder) - Kazulia beel Khal road	3.60	2.00	2.00	0.00	0.00	0.00	0	0.00	0	0.00
335325076	Kazulia UP office- Kazulia Joydharbari road.	3.60	2.00	2.00	0.00	0.00	0.00	0	0.00	0	0.00
335325077	Kazulia Ansarpara-Bazunia Kalibari road.	3.50	1.60	1.60	0.00	0.00	0.00	0	0.00	0	0.00
335325078	Chardhalaitala - Dubashi Kheyaghat road.	3.50	1.50	1.50	0.00	0.00	0.00	0	0.00	0	0.00
335325079	Balakoir Bazar - House of Sayed Ahmmad Beg road.	3.50	1.51	1.51	0.00	0.00	0.00	0	0.00	1	20.00
335325080	Nizra Kathalbari- Thandarpara road.	3.50	2.00	2.00	0.00	0.00	0.00	0	0.00	0	0.00
335325081	Bhennbari(U.P office)-Kedarkhal- Nakarirchar road.	3.50	1.12	1.12	0.00	0.00	0.00	0	0.00	0	0.00
335325082	Satpar Uttarpara -Golderpara Road	3.50	1.50	1.50	0.00	0.00	0.00	0	0.00	0	0.00
335325083	Patkelbari - Balabari-Parkekbari Sarkerbari Road	3.50	1.00	1.00	0.00	0.00	0.00	0	0.00	0	0.00
335325084	Pubra - Hatbaria FRB- Hatbaria Pachampara Road	3.00	1.15	1.15	0.00	0.00	0.00	1	10.00	0	0.00
335325085	Pubra Hatbaria Mosque - Pachampara Road	3.00	1.28	1.28	0.00	0.00	0.00	0	0.00	0	0.00
335325086	Hatbaria Roybari - Panaill Road	2.50	0.80	0.80	0.00	0.00	0.00	0	0.00	1	10.00
335325087	Madhya Karpara Pry.School - FRB Road	2.50	1.18	1.18	0.00	0.00	0.00	0	0.00	0	0.00
335325088	Uttar Karpara Battala - Krishnapur Pry.School Road	2.50	1.00	1.00	0.00	0.00	0.00	0	0.00	1	10.00
335325089	Panaill Pry School - Bajunia FRB Road	2.50	0.80	0.80	0.00	0.00	0.00	0	0.00	0	0.00
335325090	Targram - Daskhinpara Madrasha - Uttarpara Road.	2.50	0.70	0.70	0.00	0.00	0.00	0	0.00	0	0.00
335325091	Harbaria Amir Daria house to Balakair Targram Road	3.00	0.80	0.80	0.00	0.00	0.00	0	0.00	2	30.00
335325092	Balakoir - Rahman Molla's house - Targram Madrasha	2.50	0.85	0.85	0.00	0.00	0.00	0	0.00	0	0.00
335325093	Madhya - Bonogram Regd. Pry School - Bonogram Road	2.50	0.75	0.75	0.00	0.00	0.00	0	0.00	1	12.00
335325094	Kongsur -Pucca Bridge - Korpara Bazar Road	2.50	0.90	0.90	0.00	0.00	0.00	0	0.00	0	0.00
335325095	Kongsur Molla bari - Pacham Korpara Road	2.50	1.00	1.00	0.00	0.00	0.00	0	0.00	0	0.00
335325096	Daskhan Bonogram Mosque - House of Baril Khan Road	2.50	0.70	0.70	0.00	0.00	0.00	0	0.00	0	0.00
335325097	Uttarkorpara - House of Ayub Khan - Hatbaria-Golabaria Road	2.00	0.60	0.60	0.00	0.00	0.00	0	0.00	0	0.00
335325098	Targram House of Gayail Biswas - Bajunia FRB Road	2.00	0.50	0.50	0.00	0.00	0.00	0	0.00	0	0.00
335325099	Krishnapur road (House Amal Sikder - Baikuntha Biswas)	2.00	1.50	1.50	0.00	0.00	0.00	0	0.00	1	20.00
335325100	Boultali Bazar - Angkur School road	3.00	1.00	1.00	0.00	0.00	0.00	1	1.00	0	0.00
335325101	Barkhadia - Korigram Road	3.00	1.00	1.00	0.00	0.00	0.00	0	0.00	0	0.00
335325102	Kalpur Road.	2.00	1.50	1.50	0.00	0.00	0.00	1	18.00	1	12.00
335325103	Satpar Uttarpara - Goldenpara Road.	2.00	1.50	1.50	0.00	0.00	0.00	0	0.00	0	0.00
335325104	Karargati School Road	3.00	1.00	1.00	0.00	0.00	0.00	0	0.00	0	0.00
335325105	Satpat College - Satpar Goldenpara Road.	3.00	2.00	2.00	0.00	0.00	0.00	0	0.00	2	28.00
335325106	Char Manikdha borobari road (H/O Thoham mollah to khoa)	3.66	2.00	1.25	0.00	0.75	0.00	1	0.91	0	0.00
335325107	R&H to Paschim Horidaspur Govt. pri. School road	2.00	1.50	1.50	0.00	0.00	0.00	0	0.00	0	0.00
335325108	Urfi Borobari to Uttar bari road	2.00	1.00	1.00	0.00	0.00	0.00	1	12.00	0	0.00
335325109	Paschim Nizra Paschim para reg. school to H/O dr. Salim	2.50	1.00	1.00	0.00	0.00	0.00	1	13.00	0	0.00
335325110	Kajulia R&H to Gorstan via Dr. Hafizur Rahman.	2.50	1.20	1.00	0.00	0.20	0.00	1	30.00	0	0.00
335325111	Karpara Bazar To Madday Bonogram Road.	3.66	1.50	0.68	0.83	0.00	0.00	2	13.60	1	25.00
335325112	Kathi-Sultanpur up to H/O Shuki Kazi. Road.	1.50	3.00	3.00	0.00	0.00	0.00	0	0.00	0	0.00
335325113	Roypasa(Kathi-Kajulia rd) to H/O Shahid Sk.road.	1.50	2.00	2.00	0.00	0.00	0.00	0	0.00	0	0.00
335325114	Kathi R&H to H/O Khair Khan road.	1.50	1.50	1.50	0.00	0.00	0.00	0	0.00	0	0.00
335325115	Kathi -Manikhar bridge to H/O Kalu Sikder road.	1.50	1.00	1.00	0.00	0.00	0.00	0	0.00	0	0.00
335325116	Kathi H/O Hiru Sikder to H/O Shuk Biswas.	1.50	1.00	1.00	0.00	0.00	0.00	0	0.00	0	0.00
335325118	Kajulia Dural Khal to H/O Shakot Hawlader road.	1.50	2.50	2.50	0.00	0.00	0.00	0	0.00	0	0.00
335325119	Vogergati primary school to H/O Satet Sarder road.	1.20	2.00	2.00	0.00	0.00	0.00	0	0.00	0	0.00
335325120	Chadradigalia -Ghohalar char road.	1.00	1.50	1.50	0.00	0.00	0.00	0	0.00	0	0.00
335325121	Chadradigalia R&H to Gadaikhal Khal road.	1.50	1.00	1.00	0.00	0.00	0.00	0	0.00	0	0.00
335325122	Chadradigalia R&H to Masjid road via Sader bari.	1.50	2.00	2.00	0.00	0.00	0.00	0	0.00	0	0.00
335325123	Chadradigalia Majibari road.	1.20	1.00	1.00	0.00	0.00	0.00	0	0.00	0	0.00
335325124	Chadradigalia Mollahpara road to Uttarpara Khodar Khal	1.50	2.00	2.00	0.00	0.00	0.00	0	0.00	0	0.00
335325125	Chadradigalia R&H to Nuton Char road.	1.20	1.00	1.00	0.00	0.00	0.00	0	0.00	0	0.00
335325126	Chadradigalia Ghosgati road to Gazibari field via H/O Subid kha.	1.20	1.50	1.50	0.00	0.00	0.00	0	0.00	0	0.00
335325127	Chadradigalia Madrasa toi H/O Tuta mollah road.	1.00	1.00	1.00	0.00	0.00	0.00	0	0.00	0	0.00

BASIC INFORMATION OF ROAD

DIVISION : DHAKA

DISTRICT : GOPALGANJ

ROAD CODE	ROAD NAME	CREST WIDTH (m)	TOTAL LENGTH (Km)	SURFACE TYPE-WISE BREAKE-UP (Km)				STRUCTURE		EXISTING GAP		
				EARTHEN	FLEXIBLE PAVEMENT (BC)	BRICK PAVEMENT (WBM/HBB/BFS)	RIGID PAVEMENT (CC/RCC)	NUMBER	SPAN (m)	NUMBER	SPAN (m)	
1	2	3	4	5	6	7	8	9	10	11	12	
335325128	Nakanda to Matla road.	1.20	1.50	1.50	0.00	0.00	0.00	0	0.00	0	0.00	
335325129	Kathi RHD to Kathi High school road.	2.00	0.15	0.00	0.00	0.15	0.00	0	0.00	0	0.00	
VILLAGE ROAD-B TOTAL: 94 Nos. Road				111.07	104.64	4.13	2.30	0.00	11	111.51	18	283.00
GOPALGANJ-S UPAZILA TOTAL: 256 Nos. Road				668.95	489.34	127.41	52.19	0.00	272	3266.22	150	3414.00