

ROAD MAP MADARIPUR SADAR UPAZILA MADARIPUR DISTRICT

LEGEND

Administrative Boundary

- International Boundary
- District Boundary
- - - Upazila Boundary
- - - Union Boundary
- - - Municipal Boundary

Administrative HQs

- District HQ
- Upazila HQ
- ▲ Union HQ

Physical Infrastructures

- National Highways
- Regional Highways
- Zila Road
- Upazila Road (Pucca)
- Upazila Road (Katcha)
- Union Road (Pucca)
- Union Road (Katcha)
- Village Road A (Pucca)
- Village Road A (Katcha)
- Village Road B (Pucca)
- Village Road B (Katcha)
- Paurashava Road
- Railway Network
- Embankment
- Telecommunication Line
- Power Transmission Line

Natural Features

- Wide River
- Water Bodies
- Sandy Area
- Khal
- Forest
- Hill

Socio-Economic Infrastructures

- Growth Centre
- Small Hat/Bazar
- ▲ Police Station
- Upazila Health Complex
- Family welfare Centre
- Community Clinic
- Post Office
- College
- High School
- Primary School
- Madrasa
- Mosque
- ▲ Ashrayan/Abasan
- ▲ Temple

Compiled from : LGED Upazila Base Maps 1994-95, Landsat TM 1998,
GPS Survey 1999 and Field Checking in November 2004
Projection : Lambert's Conformal Conic

PREPARED BY : GIS UNIT

LOCAL GOVERNMENT ENGINEERING DEPARTMENT



BASIC INFORMATION OF ROAD

DIVISION : DHAKA

DISTRICT : MADARIPUR

ROAD CODE	ROAD NAME	CREST WIDTH (m)	TOTAL LENGTH (Km)	SURFACE TYPE-WISE BREAK-UP (Km)				STRUCTURE		EXISTING GAP	
				EARTHEN	FLEXIBLE PAVEMENT (BC)	BRICK PAVEMENT (WBM/HBB/BFS)	RIGID PAVEMENT (CC/RCC)	NUMBER	SPAN (m)	NUMBER	SPAN (m)
1	2	3	4	5	6	7	8	9	10	11	12

UPAZILA : MADARIPUR-S

ROAD TYPE : UPAZILA ROAD

354542002	Khagdi R&H-Char Muguria - Sreenadi Hat GC (UZR #608)	5.66	16.92	0.00	16.92	0.00	0.00	23	210.30	0	0.00
354542003	NHW - Mostafapur Hat GC Road.	5.24	0.62	0.00	0.62	0.00	0.00	0	0.00	0	0.00
354542004	NHW - Tribhagdi Hat GC.	7.32	5.27	0.00	5.27	0.00	0.00	6	93.57	0	0.00
354542005	Sadar Upazila H/Q - Madra- Alinagar UP - Kalkini Danlop GC.	4.04	7.00	1.20	5.18	0.62	0.00	4	49.50	0	0.00
354542006	Trivagdi GC - Mithapur Hat - Habiganj hat - Mollahat - Shekhpur RHD	2.45	11.65	8.15	2.50	1.00	0.00	8	124.00	2	350.00
354542007	Chilarchar GC -Daskhin Krokchar hat- Chander Char GC Road.	3.50	0.60	0.60	0.00	0.00	0.00	0	0.00	0	0.00
354542008	Khwajpur Tekerhat(R&H) to Khasherhat GC(Sadar Upazila portion)	2.58	1.50	1.50	0.00	0.00	0.00	1	18.00	1	80.00
354542009	Mostafapur Madaripur RHD to Mostafa pur GC	3.00	1.20	1.20	0.00	0.00	0.00	1	0.90	0	0.00
UPAZILA ROAD TOTAL: 8 Nos. Road			44.76	12.65	30.49	1.62	0.00	43	496.27	3	430.00

ROAD TYPE : UNION ROAD

354543003	Ghatmajhi UP (Khagdi Bus Stand) - Amratali-Gaganpur Bazar rd	2.00	5.60	4.32	1.28	0.00	0.00	4	69.20	0	0.00
354543005	Madaripur Puran Bazar kheyaghat - Rasti UP	3.50	1.50	1.00	0.00	0.50	0.00	2	28.00	0	0.00
354543012	NHW(Kalabari Busstand) - Bahadurpur via Kendua UP	3.04	7.00	3.50	3.50	0.00	0.00	8	110.20	0	0.00
354543016	Chilarchar UP -Farazir hat via Khejurtala hat	3.66	4.32	0.00	4.32	0.00	0.00	1	16.00	0	0.00
354543017	Kalikapur UP - Madaripur Puran Bazar	3.66	4.00	1.00	3.00	0.00	0.00	8	180.00	0	0.00
354543018	Mostafapur UP (Tatibari R&H) - KhoirBhanga Bazar	3.05	3.60	0.00	3.60	0.00	0.00	3	48.93	0	0.00
354543020	Kumrakhali Bazar- Pearpur UP- Ghatakchar Bazar-Kunia Hat	3.00	10.56	7.36	3.20	0.00	0.00	8	124.00	0	0.00
354543021	Angulkata Hat(R&H)- Pachkhola UP- Arial Kha Ghat	4.23	6.87	3.63	3.24	0.00	0.00	6	95.00	0	0.00
354543023	Shirkhara Bazar to Shirkhara UP	2.50	2.25	2.25	0.00	0.00	0.00	1	0.90	0	0.00
354543025	Madaripur Puran Bazar Rasti UP - Charmuguria Bazar	2.00	3.50	3.50	0.00	0.00	0.00	3	42.00	0	0.00
354543027	Samaddar (R&H) - Kendua UP	2.50	2.56	2.56	0.00	0.00	0.00	1	12.00	0	0.00
354543028	Baherchar Moullovir hat- Khoajpur UP (Motherbazar)	3.00	2.21	2.21	0.00	0.00	0.00	1	20.00	0	0.00
354543029	Khwajpur UP (Mother Bazar) - Takerhat via Degreekandi	3.60	8.65	8.65	0.00	0.00	0.00	1	12.00	4	61.00
354543030	Mostafapur UP(TatiBari NHW) to Balia Hat Rd	2.50	1.80	0.00	1.80	0.00	0.00	2	36.00	0	0.00
354543031	Bahadurpur UP (Kalirbazar) to Hobiganj hat	2.00	2.65	2.65	0.00	0.00	0.00	2	30.00	0	0.00
354543032	Mohisherchar Launchghat (Madaripur Puran Bazar) to Pachkhola UP office	2.50	3.00	2.50	0.50	0.00	0.00	2	20.90	0	0.00
354543033	Dudkhali Up (Housdi Bazar) to Char Nachna Hat	2.53	6.54	3.99	0.00	2.55	0.00	5	92.00	0	0.00
354543034	Bahadurpur UP- Algi h/S- Kunia hat- Samadder R&H (Katherpool)	2.85	8.56	3.43	3.14	2.00	0.00	7	142.00	2	30.00
354543035	Kunia UP(Adityapur) - Kunia Bazar	2.00	2.50	2.50	0.00	0.00	0.00	0	0.00	1	10.00
354543036	Trvagdi GC - Dighol para-Kunia UP (Adityapur)	1.80	2.00	2.00	0.00	0.00	0.00	1	12.00	0	0.00
354543037	Sreenadi GC to Shikhara UP(Rajarhat) Via Ghunshi	3.00	7.50	7.50	0.00	0.00	0.00	2	8.50	0	0.00
354543038	Kalikapur UP - Charnachna - Habiganj Hat-Bahadurpur UP	3.66	10.00	9.00	0.00	1.00	0.00	2	22.00	0	0.00
UNION ROAD TOTAL: 22 Nos. Road			107.17	73.55	27.58	6.05	0.00	70	1121.63	7	101.00

ROAD TYPE : VILLAGE ROAD-A

354544003	RHW (Mother Bazar) - Arial khan River	2.00	3.25	3.25	0.00	0.00	0.00	1	10.00	2	32.00
354544004	FRB-1(Bali Bari More) - Khejurtala hat	2.00	2.10	2.10	0.00	0.00	0.00	0	0.00	0	0.00
354544005	FRB-2 - Hausdipatiladi	2.50	4.00	3.39	0.61	0.00	0.00	2	30.00	0	0.00
354544008	Kalikhola poura boundary - Madra Bazar Rd.	3.00	4.00	2.60	0.00	1.40	0.00	2	42.00	5	97.00
354544011	Ghatakchar to Dhali Bari	3.00	0.68	0.00	0.68	0.00	0.00	0	0.00	0	0.00
354544015	Chilarchar (R&H) to Farazir hat via Raghurampur High school	3.42	2.45	2.45	0.00	0.00	0.00	3	39.00	0	0.00

BASIC INFORMATION OF ROAD

DIVISION : DHAKA

DISTRICT : MADARIPUR

ROAD CODE	ROAD NAME	CREST WIDTH (m)	TOTAL LENGTH (Km)	SURFACE TYPE-WISE BREAK-UP (Km)				STRUCTURE		EXISTING GAP	
				EARTHEN	FLEXIBLE PAVEMENT (BC)	BRICK PAVEMENT (WBM/HBB/BFS)	RIGID PAVEMENT (CC/RCC)	NUMBER	SPAN (m)	NUMBER	SPAN (m)
1	2	3	4	5	6	7	8	9	10	11	12
354544017	Tubia hat to Madrahat	2.53	3.50	3.50	0.00	0.00	0.00	3	60.00	5	90.00
354544018	Mostafapur Bara bridge(R&H) to Kalagachia Bazar via Mathivan	1.80	4.20	4.20	0.00	0.00	0.00	2	38.50	1	25.00
354544021	Chokder Bridge to Tatibari Bazar (Mouze Ali Rd)	3.66	2.50	2.50	0.00	0.00	0.00	1	16.00	0	0.00
354544025	Shirkhara FRB to Ananderhat	2.00	2.30	2.30	0.00	0.00	0.00	0	0.00	0	0.00
354544027	Chilarchar R&H - Nilkuthi - Shariatpur Boarder	2.00	1.85	1.85	0.00	0.00	0.00	2	34.00	0	0.00
354544028	Kalitala R&H to Farazir hat	2.78	1.25	1.25	0.00	0.00	0.00	1	16.00	0	0.00
354544037	Housdi - Madardi via Maddha housdi	3.00	3.00	3.00	0.00	0.00	0.00	0	0.00	0	0.00
354544038	R&H to Pakdi Khanpara road under Ghotmajhi UP	3.60	1.20	0.00	1.20	0.00	0.00	0	0.00	0	0.00
354544039	DurgaBordi UZR to Modhya houedi .	3.60	1.27	0.00	1.27	0.00	0.00	0	0.00	0	0.00
354544040	NHW - Suchiarbhanga-Khagkchara.	2.00	6.75	6.75	0.00	0.00	0.00	4	79.80	2	40.00
354544042	Chilarchar FRB to Chowdhuryhat	3.56	2.00	2.00	0.00	0.00	0.00	1	10.00	0	0.00
354544043	R&H to Julio kuri high school under Ghotmajhi UP	4.50	0.58	0.00	0.58	0.00	0.00	0	0.00	0	0.00
354544045	Ghatmajhi Up Rd - Kuntipara Gogonpur Bazar	2.50	2.50	2.50	0.00	0.00	0.00	1	18.00	2	31.00
354544046	RHW - Tubia- Baligram UP (Kalkini)	2.44	4.65	2.85	1.80	0.00	0.00	5	85.00	0	0.00

VILLAGE ROAD-A TOTAL: 20 Nos. Road

54.03 46.49 6.14 1.40 0.00 28 478.30 17 315.00

ROAD TYPE : VILLAGE ROAD-B

354545001	RHW(Ambari) - Joyar .	2.50	3.00	3.00	0.00	0.00	0.00	1	20.00	0	0.00
354545002	RHW (Shiddikhola bridge) - Baherandi	1.70	3.26	3.26	0.00	0.00	0.00	1	20.00	1	15.00
354545003	RHW - Baherandi.	2.00	2.50	2.50	0.00	0.00	0.00	0	0.00	3	47.00
354545004	RHW - Goidi.	2.50	3.00	3.00	0.00	0.00	0.00	1	12.00	1	20.00
354545005	Kukrail - choynia.	2.50	2.00	2.00	0.00	0.00	0.00	0	0.00	1	15.00
354545006	RHW - Ram ranadia.	2.50	3.30	3.30	0.00	0.00	0.00	1	16.00	1	15.00
354545007	RHW - Saiderbali.	2.50	1.00	1.00	0.00	0.00	0.00	0	0.00	1	12.00
354545008	Saidarbali - Goharpara.	2.00	1.80	1.80	0.00	0.00	0.00	1	12.00	2	25.00
354545009	Jhaudi - Purba Tubia.	3.00	1.50	1.50	0.00	0.00	0.00	0	0.00	4	62.00
354545011	Mobarakdi - Kulpoddi.	2.00	0.90	0.90	0.00	0.00	0.00	1	10.00	0	0.00
354545012	Kulpaddi - Brahmandi.	2.00	2.40	2.40	0.00	0.00	0.00	1	16.00	0	0.00
354545013	Ajitullapara - Brahmandi.	3.00	1.00	1.00	0.00	0.00	0.00	0	0.00	3	39.00
354545015	Brahmandi - Hogolpatia.	2.00	0.50	0.50	0.00	0.00	0.00	0	0.00	1	20.00
354545017	RHW (Mohisher char Pucca Mosque) - Arial khan River	2.00	3.25	3.25	0.00	0.00	0.00	1	15.00	2	45.00
354545018	Arail khan river - Pokhira.	2.00	0.75	0.75	0.00	0.00	0.00	0	0.00	2	20.00
354545019	Kajirtak Ferryghat - Pokhira.	2.00	2.50	2.50	0.00	0.00	0.00	0	0.00	1	10.00
354545022	R&H (Khoajpur Bailey bridge) Degree kandi	2.20	2.50	2.50	0.00	0.00	0.00	0	0.00	0	0.00
354545024	RHW - Char Gobindapur	2.50	1.80	1.80	0.00	0.00	0.00	0	0.00	0	0.00
354545025	Mathabanga GC - Char Gobindapur.	2.50	2.00	2.00	0.00	0.00	0.00	0	0.00	0	0.00
354545026	Kajirtek Sheikhpur R&H - Char Gobindapur.	2.50	1.90	1.90	0.00	0.00	0.00	0	0.00	0	0.00
354545027	Kajirtek Sheikhpur R&H (2 no. bridge)- Char Gobindapur	2.00	0.90	0.90	0.00	0.00	0.00	0	0.00	0	0.00
354545028	Kajirtek Sheikhpur R&H - Aulia pur Border.	1.75	0.80	0.80	0.00	0.00	0.00	0	0.00	0	0.00
354545029	Kajirtek Sheikhpur R&H-- Nilkhuti Bazar.	1.75	1.50	1.50	0.00	0.00	0.00	0	0.00	0	0.00
354545030	Kajirtek Sheikhpur R&H - Chandrapur Bourder.	2.75	2.50	2.50	0.00	0.00	0.00	0	0.00	0	0.00
354545031	Kajirtek Sheikhpur R&H - Chilarchar Border.	2.00	1.50	1.50	0.00	0.00	0.00	0	0.00	0	0.00
354545032	Kajirtek Sheikhpur R&H (Balikandi)- Chilarchar Border.	2.00	0.60	0.60	0.00	0.00	0.00	0	0.00	0	0.00
354545035	Tengra Mari - Bashkandi border	1.75	1.00	1.00	0.00	0.00	0.00	0	0.00	0	0.00
354545036	Arialkha River - Chilarchar	1.50	1.85	1.85	0.00	0.00	0.00	0	0.00	0	0.00
354545037	Chilarchar Community C. - Laxmipur.	2.00	2.25	2.25	0.00	0.00	0.00	0	0.00	0	0.00
354545039	Paschim Chilarchar - Roghurampur P.School.	2.00	2.50	2.50	0.00	0.00	0.00	0	0.00	0	0.00
354545043	Farajihat - Paschim Rogurampur.	1.50	1.00	1.00	0.00	0.00	0.00	0	0.00	0	0.00
354545044	Angulkata hat - Arial khan River.	2.00	2.00	2.00	0.00	0.00	0.00	0	0.00	0	0.00
354545046	Baherchar Katla - Janjira.	1.85	2.20	2.20	0.00	0.00	0.00	0	0.00	0	0.00
354545047	Jafrabad - Janjira	3.00	3.08	3.08	0.00	0.00	0.00	0	0.00	0	0.00
354545049	Arialkha River - H/O Rashid Goura.	2.50	0.70	0.70	0.00	0.00	0.00	0	0.00	0	0.00
354545050	RHW - Arialkha River.	2.50	0.55	0.55	0.00	0.00	0.00	0	0.00	0	0.00
354545051	RHW - Arialkha River.	2.50	0.70	0.70	0.00	0.00	0.00	0	0.00	0	0.00
354545052	Rasti Kheyaghat - Charmuguria	3.00	4.52	4.52	0.00	0.00	0.00	0	0.00	0	0.00

BASIC INFORMATION OF ROAD

DIVISION : DHAKA

DISTRICT : MADARIPUR

ROAD CODE	ROAD NAME	CREST WIDTH (m)	TOTAL LENGTH (Km)	SURFACE TYPE-WISE BREAK-UP (Km)				STRUCTURE		EXISTING GAP	
				EARTHEN	FLEXIBLE PAVEMENT (BC)	BRICK PAVEMENT (WBM/HBB/BFS)	RIGID PAVEMENT (CC/RCC)	NUMBER	SPAN (m)	NUMBER	SPAN (m)
1	2	3	4	5	6	7	8	9	10	11	12
354545055	Ruprajia - Dudkhali.	1.80	2.94	2.94	0.00	0.00	0.00	1	15.00	1	12.00
354545056	Dudkhali Baor - Hazrapur	2.14	3.00	3.00	0.00	0.00	0.00	4	30.90	0	0.00
354545057	Hazrapur - Dudkhali Boar.	2.50	1.00	1.00	0.00	0.00	0.00	0	0.00	0	0.00
354545058	Panchola - Hazrapur.	2.50	1.30	1.30	0.00	0.00	0.00	0	0.00	1	16.00
354545059	Rasti - Panchkhola.	2.50	1.25	1.25	0.00	0.00	0.00	2	28.00	0	0.00
354545060	Arialkha River - Janjira[N/H/O Ferdous Jamader]	1.00	2.00	2.00	0.00	0.00	0.00	0	0.00	1	15.00
354545061	Arialkha - Janjira.[Upto H/O Kalam Hawlader]	1.80	2.00	2.00	0.00	0.00	0.00	0	0.00	1	20.00
354545062	Uttar Panchkhola - Janjira.[Lalukha kheyaghat-H/O Sonai mata	1.00	2.80	2.80	0.00	0.00	0.00	1	15.00	2	25.00
354545063	Arialkha River - Kalikapur Road	3.00	1.80	1.80	0.00	0.00	0.00	0	0.00	1	15.00
354545064	Arialkha River - Kalikapur Road.	1.50	2.10	2.10	0.00	0.00	0.00	0	0.00	1	10.00
354545065	Dakhin Dudkhali - Kalikapur Road.	2.50	3.85	3.85	0.00	0.00	0.00	1	36.00	1	16.00
354545066	Kalikapur - Hosnabad.	2.00	0.85	0.85	0.00	0.00	0.00	0	0.00	1	15.00
354545067	Kalikapur - Hasnabad.	2.20	0.75	0.75	0.00	0.00	0.00	0	0.00	0	0.00
354545069	Hosnabad - Arialkha River.	2.00	0.65	0.65	0.00	0.00	0.00	2	25.00	1	10.00
354545072	Dakhin Dudkhola - Dakhin Birangal.	2.50	4.10	4.10	0.00	0.00	0.00	0	0.00	0	0.00
354545073	Habigonj - Dakshin Dhudkhali	2.50	4.00	4.00	0.00	0.00	0.00	0	0.00	0	0.00
354545074	Uttar Dhudkhali - Dakshin Dhudkhali	2.40	4.10	4.10	0.00	0.00	0.00	0	0.00	0	0.00
354545075	Chandibordi - Bahadurpur Bourder.	2.50	1.60	1.60	0.00	0.00	0.00	1	30.00	0	0.00
354545076	Chandibordi - Uttar Dudkhali.	2.50	0.35	0.35	0.00	0.00	0.00	0	0.00	0	0.00
354545077	Mothkhola to Bahadurpur via Barakandi	2.00	3.00	3.00	0.00	0.00	0.00	1	12.00	2	18.90
354545078	FRB-2 - Uttar Dudkhali Rd.	2.00	1.50	1.50	0.00	0.00	0.00	1	0.90	0	0.00
354545079	Arial khan - Boliar Char.	2.00	1.80	1.80	0.00	0.00	0.00	0	0.00	4	52.00
354545080	Dakhin Birangal - Arial khan River.	2.00	1.85	1.85	0.00	0.00	0.00	0	0.00	1	10.00
354545081	Arialkha River - Dhurail UP.	2.00	0.40	0.40	0.00	0.00	0.00	0	0.00	0	0.00
354545082	Dhurail - Arial khan River.	2.00	1.15	1.15	0.00	0.00	0.00	0	0.00	0	0.00
354545084	FRB-2(Ballavdi PO) - Shirkhara UP	2.50	2.00	1.40	0.60	0.00	0.00	2	36.00	1	20.00
354545086	FRB-2 - Kuciamora Road.	2.00	1.80	1.80	0.00	0.00	0.00	2	16.00	0	0.00
354545087	FRB-2 - Kalima Road.	2.00	8.00	8.00	0.00	0.00	0.00	0	0.00	1	15.00
354545088	FRB-2 - Kalima Bourder.	2.00	2.00	2.00	0.00	0.00	0.00	0	0.00	0	0.00
354545089	Asapat - Diapara Road.	2.00	1.20	1.20	0.00	0.00	0.00	1	20.00	2	28.00
354545092	Aeoj - Asapat Road.	2.25	5.00	5.00	0.00	0.00	0.00	3	4.50	3	40.90
354545093	Housdi - Madardi Road.	2.00	2.00	2.00	0.00	0.00	0.00	2	27.00	0	0.00
354545094	Aeoj - Adampur Road	1.60	3.60	3.60	0.00	0.00	0.00	3	18.00	1	20.00
354545095	Parpur (Barailbari) - Aeoj Road.	1.80	2.00	2.00	0.00	0.00	0.00	2	31.00	1	20.00
354545096	Pearpara - Adampur Road.	1.50	2.00	2.00	0.00	0.00	0.00	2	27.00	0	0.00
354545097	Kumrakhali - Kumar River.	2.00	4.00	4.00	0.00	0.00	0.00	5	54.00	0	0.00
354545098	Kumrakhali - Kumar River.	2.00	1.50	1.50	0.00	0.00	0.00	0	0.00	0	0.00
354545099	Mostafapur -- Gachbaria	2.50	2.56	2.56	0.00	0.00	0.00	0	0.00	3	116.00
354545100	Kumrakhali - Mostafapur Road.	1.50	4.60	4.60	0.00	0.00	0.00	1	15.00	2	27.00
354545102	NHW - Nijbajitpur	2.00	0.76	0.76	0.00	0.00	0.00	0	0.00	2	35.00
354545104	Ghatakchar - Nijbajitpur.	2.00	1.85	1.85	0.00	0.00	0.00	0	0.00	0	0.00
354545105	Ghatak char - Srinathdi Road.	2.50	1.20	1.20	0.00	0.00	0.00	0	0.00	1	15.00
354545106	Uttar Kauakuri - Bara Bahadurpur	2.00	4.30	4.30	0.00	0.00	0.00	4	62.00	2	26.00
354545107	Ghatakchar - Bara Bahadurpur Road.	2.50	2.00	2.00	0.00	0.00	0.00	0	0.00	0	0.00
354545112	Purbakhoair Bhanga - Paschim Khoair Bhanga.	0.90	1.60	1.60	0.00	0.00	0.00	2	35.00	0	0.00
354545113	Ghatakchar FWC - Mostafapur Hat	2.00	1.85	1.85	0.00	0.00	0.00	0	0.00	0	0.00
354545114	R1/7 - Kunia Bhuruapara	2.00	1.95	1.95	0.00	0.00	0.00	0	0.00	0	0.00
354545115	Chandibordi - Uttardudkhali	2.25	1.00	1.00	0.00	0.00	0.00	0	0.00	1	10.00
354545116	Kajirtek Sheikhpur R&H - Arialkha River	2.00	1.20	1.20	0.00	0.00	0.00	0	0.00	0	0.00
354545117	RHW - Arialkha River	2.00	1.85	1.85	0.00	0.00	0.00	0	0.00	0	0.00
354545118	Laxmigong - R3-52	2.00	1.10	1.10	0.00	0.00	0.00	0	0.00	0	0.00
354545119	RHW - Charkhoajpur	2.00	0.90	0.90	0.00	0.00	0.00	0	0.00	2	35.00
354545120	Khwajpur RHW	2.20	1.50	1.50	0.00	0.00	0.00	0	0.00	0	0.00
354545121	UZ HQ - Mohisherchar	1.50	1.50	1.50	0.00	0.00	0.00	0	0.00	3	36.00
354545122	Kulpodi - R3/17	2.00	1.20	1.20	0.00	0.00	0.00	0	0.00	0	0.00
354545123	Kajirtek Sheikhpur R&H - R3/124	2.00	1.00	1.00	0.00	0.00	0.00	0	0.00	0	0.00
354545125	Kajirtek Sheikhpur R&H - West Raghu Rampur.	2.00	2.50	2.50	0.00	0.00	0.00	1	17.00	1	9.00

BASIC INFORMATION OF ROAD

DIVISION : DHAKA

DISTRICT : MADARIPUR

ROAD CODE	ROAD NAME	CREST WIDTH (m)	TOTAL LENGTH (Km)	SURFACE TYPE-WISE BREAK-UP (Km)				STRUCTURE		EXISTING GAP	
				EARTHEN	FLEXIBLE PAVEMENT (BC)	BRICK PAVEMENT (WBM/HBB/BFS)	RIGID PAVEMENT (CC/RCC)	NUMBER	SPAN (m)	NUMBER	SPAN (m)
1	2	3	4	5	6	7	8	9	10	11	12
354545126	R2/9 - Rasti U.P.office	2.50	1.10	1.10	0.00	0.00	0.00	2	34.00	0	0.00
354545128	R1/9 - Rasti near the H/O Sunil Mondal	1.30	1.10	1.10	0.00	0.00	0.00	0	0.00	0	0.00
354545129	R3/128 - Rasti H/O Abdul Haque Bepari	1.10	1.00	1.00	0.00	0.00	0.00	0	0.00	1	15.00
354545130	Purba Cheraipara - Uttar Cheraipara	1.90	1.80	1.80	0.00	0.00	0.00	0	0.00	0	0.00
354545131	Kazirtak Moulairhat - FRB1 Sonirbhar hat	2.00	3.00	3.00	0.00	0.00	0.00	1	22.00	2	29.00
354545133	R2/9 - Mukti Sena J.P.high School	1.80	1.00	1.00	0.00	0.00	0.00	0	0.00	0	0.00
354545134	R2/9 - Kalikapur Border	1.50	1.80	1.80	0.00	0.00	0.00	0	0.00	0	0.00
354545136	R3/47 - Arial Khan River	1.95	2.50	2.50	0.00	0.00	0.00	0	0.00	0	0.00
354545137	Arial Khan River - R3/62	1.50	3.50	3.50	0.00	0.00	0.00	0	0.00	0	0.00
354545138	Arial Khan River - Chilarchar border	1.50	2.00	2.00	0.00	0.00	0.00	0	0.00	1	10.00
354545140	Adittaypur hat - Kendua UP Border	1.20	1.00	1.00	0.00	0.00	0.00	0	0.00	1	12.00
354545142	R1/7 - Khadomshi	1.00	2.00	2.00	0.00	0.00	0.00	0	0.00	0	0.00
354545143	Kalir bazar - Paschim Bahadurpur	2.00	2.80	2.80	0.00	0.00	0.00	3	45.00	2	26.00
354545145	FRB2 - Mithapur Border	2.50	2.50	2.50	0.00	0.00	0.00	0	0.00	0	0.00
354545148	R3/70 H/o Latif Sikder - R2/7 Dakhin Birangal P.School	1.20	1.50	1.50	0.00	0.00	0.00	1	10.00	0	0.00
354545150	Algi - Tithirpara Road	1.80	2.50	2.50	0.00	0.00	0.00	0	0.00	0	0.00
354545153	R3/55 - Putia H/o Moslem Bepari	1.20	1.50	1.50	0.00	0.00	0.00	0	0.00	1	16.00
354545154	RHW Mather bazar - Launch ghat H/O Hasan Munshi	1.20	1.60	1.60	0.00	0.00	0.00	0	0.00	2	28.00
354545155	R2/3 - Nomor hat	1.20	4.00	4.00	0.00	0.00	0.00	0	0.00	3	41.00
354545156	Razar hat - Biddabagish	1.50	4.00	4.00	0.00	0.00	0.00	0	0.00	3	42.00
354545157	NHW - Barabadda	1.50	3.00	3.00	0.00	0.00	0.00	2	26.00	0	0.00
354545159	Mohisherchar H/O Ismail goura to Arialkha river	2.00	2.00	2.00	0.00	0.00	0.00	0	0.00	0	0.00
354545162	R&H to Charmuguria road (STUART MUJIB ROAD)	2.88	1.26	0.00	1.26	0.00	0.00	0	0.00	0	0.00
354545163	Kendua R&H to Lebutoli GPS	2.44	1.28	0.00	0.00	1.28	0.00	0	0.00	0	0.00
354545164	Ghatmajhee Gaganpur to kardi GPS	2.13	1.00	1.00	0.00	0.00	0.00	0	0.00	0	0.00
354545165	9 no bridge to Bhadrakhola	2.44	2.00	0.00	2.00	0.00	0.00	0	0.00	0	0.00
354545166	Ghatmajhee 9 no Bridge to Khanbari road	1.59	2.25	2.25	0.00	0.00	0.00	0	0.00	0	0.00
354545169	Kajirtek Sheikhpur R&H 3 No Bridge to S.A.H. College	2.31	5.00	4.25	0.00	0.75	0.00	0	0.00	0	0.00
354545171	Bhuruapa- Ary Para	1.50	1.00	1.00	0.00	0.00	0.00	0	0.00	0	0.00
354545172	Hugli GCCR- Adittaypur	1.50	2.00	2.00	0.00	0.00	0.00	0	0.00	0	0.00
354545173	Balia - WAPDA khal	2.50	2.50	2.50	0.00	0.00	0.00	1	20.00	0	0.00
354545174	Mithapur Mollarhat - Loharbridge to Shomghui	2.00	3.00	3.00	0.00	0.00	0.00	0	0.00	0	0.00
354545175	Kalikapur Salam House to Hosanabad road via Bepari House	2.00	3.75	3.75	0.00	0.00	0.00	0	0.00	0	0.00
354545176	Sabek Kalikapur Bazar - Ukil Kha House	2.00	2.00	2.00	0.00	0.00	0.00	0	0.00	0	0.00
354545177	Kalipur Land Office to South Dudkhali Pry School	1.50	3.00	3.00	0.00	0.00	0.00	0	0.00	0	0.00
354545178	Khatopara Jabber Kaji House to Bhurapara High school via House of Lalmia	1.50	5.00	5.00	0.00	0.00	0.00	0	0.00	0	0.00
354545179	Kendua House of Denna Bepari to Kunia Bazar via Sr. Madrasha	1.00	6.00	6.00	0.00	0.00	0.00	0	0.00	0	0.00
354545180	Razzak Pramanik House to Digolpara Rajjab Ali Reg. Pry. School via Addittaypur hat	2.00	4.00	4.00	0.00	0.00	0.00	0	0.00	0	0.00
354545181	Sikichan Mauja Soap of Noab Ali Sarif - Uttar Khagchara Bazar	2.50	2.00	2.00	0.00	0.00	0.00	0	0.00	0	0.00
354545182	Ghatackchar Beily Bridge to Purbo Kalagachia via Natum Mati	3.00	3.00	3.00	0.00	0.00	0.00	0	0.00	0	0.00
354545183	Kalibari Bridge to Apasi Govt. Pry School	2.00	1.50	1.50	0.00	0.00	0.00	0	0.00	0	0.00
354545184	Charmuguria Sreenadi road to Humayan Khan House	1.00	1.00	1.00	0.00	0.00	0.00	0	0.00	0	0.00
354545185	Mokshed Karani House to Moslem Howlader House via Boalia Govt. Pry School	1.50	2.00	2.00	0.00	0.00	0.00	0	0.00	0	0.00
354545186	Nur Islam House to Dudkhali Road	2.00	0.29	0.29	0.00	0.00	0.00	0	0.00	0	0.00
354545187	Chayani to Miarchar via Turia Kandi	1.00	2.00	2.00	0.00	0.00	0.00	0	0.00	0	0.00
354545188	Radharbari more to Kuchiamara road	2.50	4.70	4.70	0.00	0.00	0.00	0	0.00	0	0.00
354545189	Brammondi Madrasha to Naya pukur par	1.00	2.00	2.00	0.00	0.00	0.00	0	0.00	0	0.00
354545190	Mobarakdi Chowkidar House to Kulpaddi Rashid Mattabbar House Road	2.00	2.10	2.10	0.00	0.00	0.00	0	0.00	0	0.00
354545191	Kalaimara House of Mothar Sardar to Halan Akon House	1.00	3.00	3.00	0.00	0.00	0.00	0	0.00	0	0.00
354545192	Purbo Rasi Mohammad Bepari House to Kalai Molla Bari	3.00	1.00	1.00	0.00	0.00	0.00	0	0.00	0	0.00
354545193	Purbo Rasti Kali Mondir to Puran Bazar Pucca Road	3.00	1.50	0.00	1.50	0.00	0.00	0	0.00	0	0.00

BASIC INFORMATION OF ROAD

DIVISION : DHAKA

DISTRICT : MADARIPUR

ROAD CODE	ROAD NAME	CREST WIDTH (m)	TOTAL LENGTH (Km)	SURFACE TYPE-WISE BREAKE-UP (Km)				STRUCTURE		EXISTING GAP	
				EARTHEN	FLEXIBLE PAVEMENT (BC)	BRICK PAVEMENT (WBM/HBB/BFS)	RIGID PAVEMENT (CC/RCC)	NUMBER	SPAN (m)	NUMBER	SPAN (m)
1	2	3	4	5	6	7	8	9	10	11	12
354545194	Rasti Baro Bridge to House of Fazlu Howladar	2.00	1.00	1.00	0.00	0.00	0.00	0	0.00	0	0.00
354545195	Purbo Rasti H/O Nowab Ali Master - Soleman Molla House	2.00	1.00	1.00	0.00	0.00	0.00	0	0.00	0	0.00
354545196	Aku Bali House to H/O Abdul Hoque Bepari	1.50	1.00	1.00	0.00	0.00	0.00	0	0.00	0	0.00
354545197	Putia Malek Fakir House to Mozid Bepari House	1.50	1.00	1.00	0.00	0.00	0.00	0	0.00	0	0.00
354545198	Hazrapur Mostafa Minshi Bari - Purba Hazrapur Mothar Moral House	2.00	1.50	1.50	0.00	0.00	0.00	0	0.00	0	0.00
354545199	Pearpur FWC (Ghatakchar) - Char Mugria road	2.50	5.75	5.75	0.00	0.00	0.00	0	0.00	0	0.00
354545200	Pearpur B.K. Sen Road - Mustafapur Textile Mill via Pearpur Board P. school	1.50	1.50	1.50	0.00	0.00	0.00	0	0.00	0	0.00
354545201	B.K Sen road to Barailbari Sr. Madrasha road	1.50	1.50	1.50	0.00	0.00	0.00	0	0.00	0	0.00
354545202	B.K Sen Road to Kalibari Govt. Pry School	2.00	1.50	1.50	0.00	0.00	0.00	0	0.00	0	0.00
354545203	Kazirtak Ferry ghat to Maddy Chalk Low cost Pry. School	2.00	2.50	2.50	0.00	0.00	0.00	0	0.00	0	0.00
354545204	Char Gobindapur Uttar Kandi Natu Munishi - Sanirvar Khal via Jr. Hight School	2.50	2.50	2.50	0.00	0.00	0.00	0	0.00	0	0.00
354545205	Sabek Gobindapur Govt. Pry School - Nalgoara Madrasha	2.00	2.00	2.00	0.00	0.00	0.00	0	0.00	0	0.00
354545206	Khoajpur Z. Rashid Sardar House to Kirtinasa River	2.00	1.50	1.50	0.00	0.00	0.00	0	0.00	0	0.00
354545207	R&H to Babnatola - Nil char Kheyaghat road	2.50	2.00	2.00	0.00	0.00	0.00	0	0.00	0	0.00
354545208	R&H to Razzak Ukil House	1.50	1.00	1.00	0.00	0.00	0.00	0	0.00	0	0.00
354545209	Tatibari Bazar - Baherandi Govt. Pry. School	2.50	2.50	2.50	0.00	0.00	0.00	0	0.00	0	0.00
354545210	R&H to Jikorhati Govt. Pry. School	2.00	2.50	2.50	0.00	0.00	0.00	0	0.00	0	0.00
354545211	Jikhorhati Govt. Pry School to Khamarbari R&H via Joynal Khan House	2.00	3.00	3.00	0.00	0.00	0.00	0	0.00	0	0.00
354545212	Kulpaddi - Madra Road to Master Rice Mill via Taltola Bazar	3.00	0.50	0.50	0.00	0.00	0.00	0	0.00	0	0.00
354545213	Pachim Panchola- Rob Mridha House	1.50	1.50	1.50	0.00	0.00	0.00	0	0.00	0	0.00
354545214	Paschim Panchkhola to H/O Vasudhali road	1.50	1.00	1.00	0.00	0.00	0.00	0	0.00	0	0.00
354545215	Paschim Panchkhola H/O Baccu road	1.50	2.00	2.00	0.00	0.00	0.00	0	0.00	0	0.00
VILLAGE ROAD-B TOTAL: 168 Nos. Road			351.25	343.86	5.36	2.03	0.00	62	833.30	83	1251.80
MADARIPUR-S UPAZILA TOTAL: 218 Nos. Road			557.20	476.54	69.56	11.10	0.00	203	2929.50	110	2097.80

ROAD MAP RAJOIR UPAZILA MADARIPUR DISTRICT

LEGEND

Administrative Boundary

- International Boundary
- District Boundary
- - - Upazila Boundary
- Union Boundary
- Municipal Boundary

Administrative HQs

- District HQ
- Upazila HQ
- ▲ Union HQ

Physical Infrastructures

- National Highways
- Regional Highways
- Zila Road
- Upazila Road (Pucca)
- Upazila Road (Katcha)
- Union Road (Pucca)
- Union Road (Katcha)
- Village Road A (Pucca)
- Village Road A (Katcha)
- Village Road B (Pucca)
- Village Road B (Katcha)
- Paurashava Road
- Railway Network
- Embankment
- Telecommunication line
- Power Transmission Line

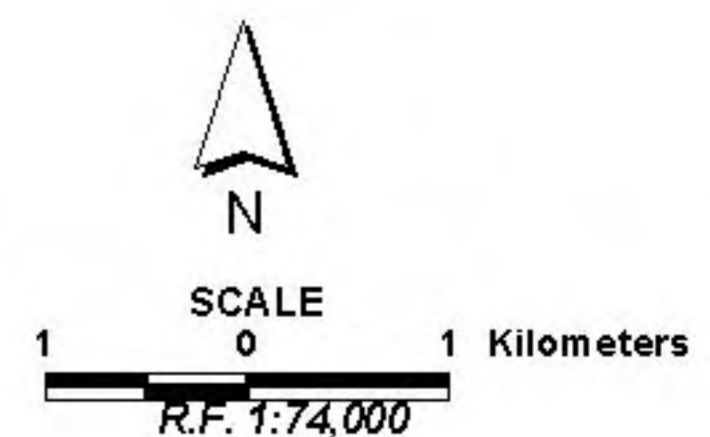
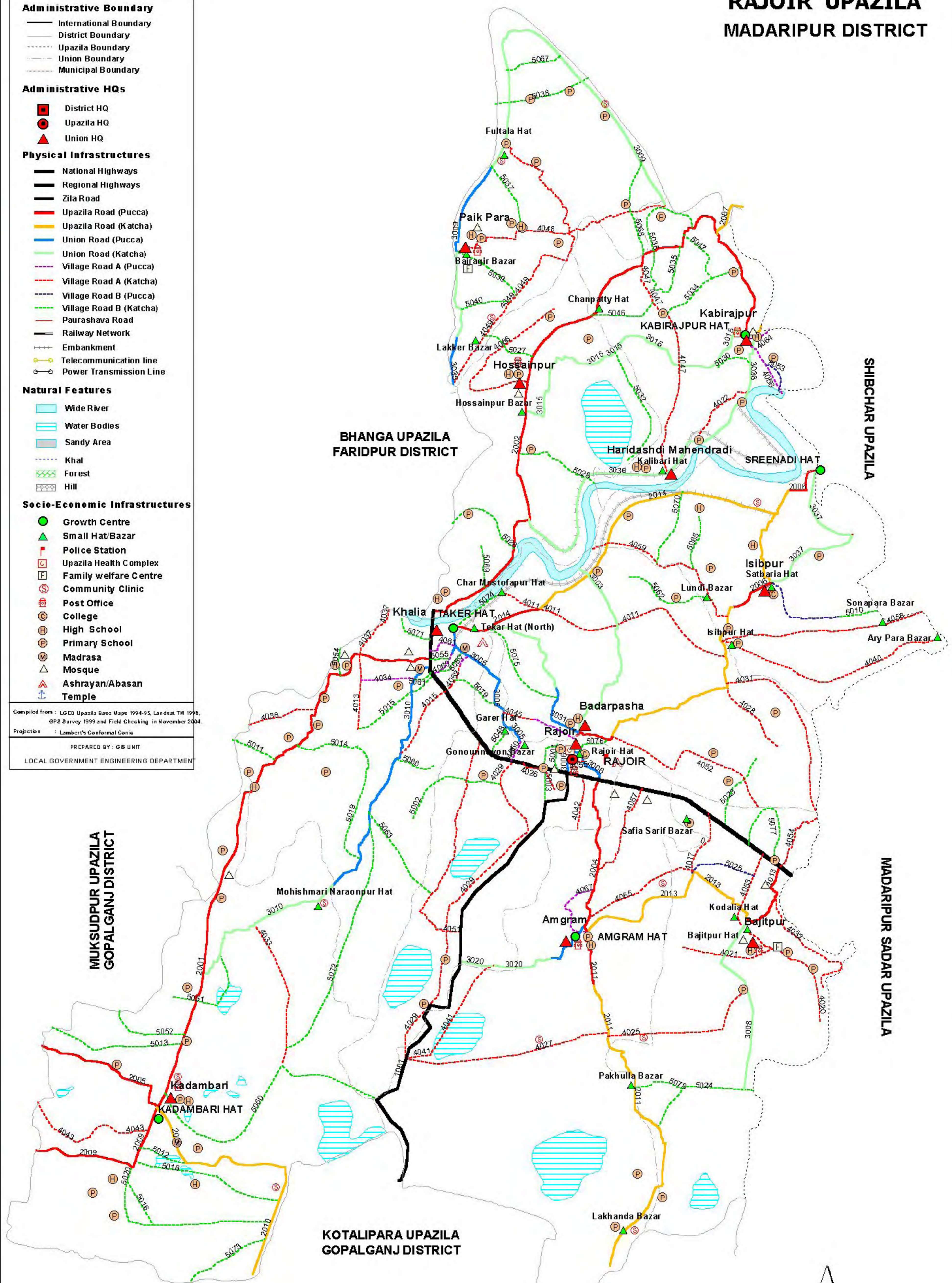
Natural Features

- Wide River
- Water Bodies
- Sandy Area
- Khal
- Forest
- Hill

Socio-Economic Infrastructures

- Growth Centre
- ▲ Small Hat/Bazar
- Police Station
- Upazila Health Complex
- Family welfare Centre
- Community Clinic
- Post Office
- College
- High School
- Primary School
- Madrasa
- Mosque
- Ashrayan/Abasan
- Temple

Compiled from : LGED Upazila Base Maps 1994-95, Landsat TM 1998,
GPS Survey 1999 and Field Checking in November 2004.
Projection : Lambert's Conformal Conic
PREPARED BY : GIS UNIT
LOCAL GOVERNMENT ENGINEERING DEPARTMENT



BASIC INFORMATION OF ROAD

DIVISION : DHAKA

DISTRICT : MADARIPUR

ROAD CODE	ROAD NAME	CREST WIDTH (m)	TOTAL LENGTH (Km)	SURFACE TYPE-WISE BREAK-UP (Km)				STRUCTURE		EXISTING GAP	
				EARTHEN	FLEXIBLE PAVEMENT (BC)	BRICK PAVEMENT (WBM/HBB/BFS)	RIGID PAVEMENT (CC/RCC)	NUMBER	SPAN (m)	NUMBER	SPAN (m)
1	2	3	4	5	6	7	8	9	10	11	12

UPAZILA : RAJOIR

ROAD TYPE : UPAZILA ROAD

354802001	Takerhat GC - Kadambari GC	7.32	12.43	0.00	12.43	0.00	0.00	6	97.50	0	0.00
354802002	Rajoir - Shibchar road (Takerhat GC - Kabirajpur GC- Utrail GC (UZR #609)	7.00	17.23	0.00	16.78	0.45	0.00	17	110.65	0	0.00
354802004	Sanerpar R&H - Amgram GC	7.32	3.38	0.00	3.38	0.00	0.00	2	28.30	0	0.00
354802005	Vennabari (R&H)- Kadambari GC	7.32	3.00	0.00	3.00	0.00	0.00	0	0.00	0	0.00
354802006	Rajoir Upazila HQ - Sreenadi GC	3.08	9.63	7.43	0.70	1.50	0.00	8	160.50	1	17.00
354802007	Kabirajpur GC to Kalamridha GC via Panthapara Bazar.	7.32	0.72	0.00	0.00	0.72	0.00	1	38.00	0	0.00
354802009	Kadambari GC - SatparNHW	7.32	3.50	0.00	3.50	0.00	0.00	3	36.00	0	0.00
354802010	Kadambari GC - Hizalbari-Tatul Bari- KaliGonj GC (Kotalipara)	2.50	7.25	7.25	0.00	0.00	0.00	0	0.00	3	45.00
354802011	Amgram GC - Lakhandia - Bhanganrhat GC Rd	4.90	8.15	5.65	2.50	0.00	0.00	6	110.26	1	30.00
354802013	Amgram GC - Bajitpur Bazar - Shadur Bridge (R&H)	2.50	7.90	6.10	0.71	1.09	0.00	1	30.00	2	36.00
354802014	Takerhat GC - Sreenadi GC-Charmuguria-Khagdi RHD road (UZR #608)	3.00	9.00	7.50	0.00	1.50	0.00	1	17.00	1	12.00
UPAZILA ROAD TOTAL: 11 Nos. Road			82.19	33.93	43.00	5.25	0.00	45	628.21	8	140.00

ROAD TYPE : UNION ROAD

354803003	Badar Pasa UP - Charmostafapur Bazar Rd	3.53	4.39	4.39	0.00	0.00	0.00	2	16.00	2	18.00
354803005	Khalia UP(takerhat) - Rajoir Hq. Via GUP	2.75	4.30	0.00	4.30	0.00	0.00	3	38.00	0	0.00
354803006	Rajoir bus stand - Rajoir PS via RajoirUP	3.05	1.09	0.00	1.09	0.00	0.00	0	0.00	0	0.00
354803007	Takerhat Bas Stand - takerhat Bazar via Khalia UP	3.66	1.00	0.00	0.10	0.00	0.90	1	46.00	0	0.00
354803008	Bajitpur UP - Kamlapur Bazar Ashram Rd	3.35	4.26	2.76	0.65	0.85	0.00	2	35.00	2	75.00
354803009	Paikpara UP- Fultala hat- Dhamarchar Rd.	3.25	8.42	5.42	0.00	3.00	0.00	1	12.00	0	0.00
354803010	Takerhat khalia UP (Shimultala R&H) - Mridhabari GCCR.Via Satpar Bazar & Mohishmary Bazar	3.47	9.30	3.52	5.78	0.00	0.00	8	102.90	0	0.00
354803015	Hossaihpur UP- Kabirajpur UP	2.50	6.37	6.37	0.00	0.00	0.00	2	21.05	3	67.00
354803020	Amgram UP - R&H Kalibari via Chowaribari	2.50	3.00	2.00	1.00	0.00	0.00	3	70.00	0	0.00
354803031	Badarpasa UP (steel Bridge) - Takerhat GC	2.00	3.35	2.25	0.00	1.10	0.00	1	25.00	0	0.00
354803035	Paikpara UP- Sagolchira R&H	3.35	4.30	0.00	0.00	4.30	0.00	4	45.40	0	0.00
354803036	Goalbathan UZR - KabirajpurUP via Haridasdi Mohendradi UP	2.30	10.95	10.95	0.00	0.00	0.00	1	5.00	0	0.00
354803037	Ishibpur UP to Sreenadi GC via Hasankandi H/S	2.50	3.30	3.30	0.00	0.00	0.00	0	0.00	2	37.00
UNION ROAD TOTAL: 13 Nos. Road			64.03	40.96	12.92	9.25	0.90	28	416.35	9	197.00

ROAD TYPE : VILLAGE ROAD-A

354804011	NayaNagor - Isibpur Bazar Rd.	3.00	3.46	3.46	0.00	0.00	0.00	4	74.99	1	10.00
354804013	SantiKendra - Boulgram Culvert.	1.70	3.00	3.00	0.00	0.00	0.00	0	0.00	1	24.00
354804015	Boulgram bridge - Satpar Rd.	1.50	2.50	2.50	0.00	0.00	0.00	0	0.00	2	26.00
354804017	Amgram bazar - Safia Sharif -R&H rd.	2.50	2.83	1.56	0.69	0.58	0.00	1	1.80	1	10.00
354804020	Bajitpur bazar - Pramtalai .	3.50	3.95	3.95	0.00	0.00	0.00	0	0.00	6	120.00
354804021	Bajitpur G/School - Kodalia .	2.50	1.50	1.50	0.00	0.00	0.00	1	20.00	1	10.00
354804022	Kabirajpur Mia bari - Bishimbordi	2.50	1.14	1.14	0.00	0.00	0.00	1	20.00	0	0.00
354804025	Amgram Lakhundia - Chowrasi Via Kodalia Rd	1.50	4.00	4.00	0.00	0.00	0.00	0	0.00	3	40.00
354804026	Rajoir Bara bridge - WR Madrasha	2.00	1.10	1.10	0.00	0.00	0.00	0	0.00	0	0.00
354804027	Amgram Krishnomore - Senkhal Rd	1.50	4.00	4.00	0.00	0.00	0.00	1	20.00	1	15.00
354804028	Durgabordi - Dardia Rd	2.50	1.50	1.50	0.00	0.00	0.00	0	0.00	2	20.00
354804029	Rajoir Bara bridge - Chowribari Rd	2.10	6.20	6.20	0.00	0.00	0.00	0	0.00	0	0.00
354804031	Nayanagar - Kuniar Hat (dardia) Rd	2.50	5.50	5.50	0.00	0.00	0.00	2	3.60	7	93.00
354804032	Bajitpur Pronab Math to Kalagasia via Vishnupria Asram.	2.00	6.50	6.50	0.00	0.00	0.00	0	0.00	3	30.00
354804033	Laxmipur to Mohishmari	2.60	2.00	2.00	0.00	0.00	0.00	1	20.00	2	35.00
354804034	West Sarmangle Mosque to Khalia UP road.	2.10	1.00	0.00	1.00	0.00	0.00	1	20.00	0	0.00

BASIC INFORMATION OF ROAD

DIVISION : DHAKA

DISTRICT : MADARIPUR

ROAD CODE	ROAD NAME	CREST WIDTH (m)	TOTAL LENGTH (Km)	SURFACE TYPE-WISE BREAK-UP (Km)				STRUCTURE		EXISTING GAP	
				EARTHEN	FLEXIBLE PAVEMENT (BC)	BRICK PAVEMENT (WBM/HBB/BFS)	RIGID PAVEMENT (CC/RCC)	NUMBER	SPAN (m)	NUMBER	SPAN (m)
1	2	3	4	5	6	7	8	9	10	11	12
354804036	Sendia - Jalrpar via Melar Math.	1.50	1.00	1.00	0.00	0.00	0.00	0	0.00	1	25.00
354804037	Khalia Pucca Bridge to Sluice Gate	2.00	1.25	1.25	0.00	0.00	0.00	0	0.00	0	0.00
354804040	Ishibpur Bazar to Aripara Bazar	2.50	4.00	4.00	0.00	0.00	0.00	0	0.00	2	40.00
354804041	Amgram Jangalpar Bridge to Sen Khal	2.00	1.50	1.50	0.00	0.00	0.00	0	0.00	1	15.00
354804042	R&H (Near Batic) to Majunder kandi	2.00	1.20	1.20	0.00	0.00	0.00	1	2.00	0	0.00
354804043	Vennabari Aruakandi GCCR to Kalpur RD	2.00	4.00	4.00	0.00	0.00	0.00	0	0.00	0	0.00
354804045	Rajoir Bazar to Milk vita road via Kundupara.	2.25	2.04	1.05	0.99	0.00	0.00	1	40.00	0	0.00
354804047	Kalibari Bazar - Kashim Nagar GCCR	2.10	4.83	4.83	0.00	0.00	0.00	4	79.00	0	0.00
354804048	Bairagir bazar - Damarchar	2.25	4.37	4.37	0.00	0.00	0.00	4	53.00	0	0.00
354804049	Fultala hat - Sreerampur Bazar	2.00	7.89	7.89	0.00	0.00	0.00	1	20.00	7	93.00
354804050	Bara bridge - West Rajoir GUP Bazar	2.43	0.65	0.00	0.65	0.00	0.00	0	0.00	0	0.00
354804051	Kalibari Chowaribari High School Road	3.20	3.70	3.70	0.00	0.00	0.00	1	35.00	0	0.00
354804052	Rajoir - Daradia	2.40	4.11	4.11	0.00	0.00	0.00	0	0.00	5	118.00
354804053	Varath R&H - Kodalia bazar	2.50	2.35	2.35	0.00	0.00	0.00	0	0.00	0	0.00
354804054	Shadur bridge - Machahar Kumar River Via Kunir hat	2.50	1.50	1.50	0.00	0.00	0.00	0	0.00	0	0.00
354804055	Rajoir College Rd.	2.43	0.92	0.45	0.47	0.00	0.00	1	34.00	0	0.00
354804056	Kabirajpur bazar - Launch Ghat	2.70	1.17	0.00	1.17	0.00	0.00	1	36.00	0	0.00
354804057	R&H Rd.- Amgram Rd.	1.30	2.00	2.00	0.00	0.00	0.00	2	34.00	0	0.00
354804058	Ishibpur bazar - Sonapur Rd.	2.40	3.75	3.75	0.00	0.00	0.00	1	12.60	1	10.00
354804059	Mostafapur hat -h/oCharu Ghose via Lundi Bazar	2.00	3.00	3.00	0.00	0.00	0.00	2	24.00	2	24.00
354804060	R&H NO.1 Bridge -Purba Sarmangle -Takerhat Milk VitaRd.	3.65	1.37	0.00	1.37	0.00	0.00	2	1.50	0	0.00
354804061	Takerhat Bus stand to Milkvita road via Mondir	2.45	1.08	0.48	0.60	0.00	0.00	0	0.00	0	0.00
354804062	Sreenadi GC - Hassankandi Primary School.	1.80	2.00	2.00	0.00	0.00	0.00	0	0.00	1	12.00
354804063	Macharang Road	3.00	1.41	0.20	0.79	0.42	0.00	1	10.50	0	0.00
354804064	Kabirajpur Bazar to Kabirajpur college.	4.90	0.41	0.00	0.41	0.00	0.00	0	0.00	0	0.00
354804065	Amgram Chandipara Hogla road	3.00	1.00	0.00	0.60	0.40	0.00	0	0.00	0	0.00
354804066	Hossain bazar - Sattobati.	2.00	4.11	4.11	0.00	0.00	0.00	2	30.00	1	10.00
354804067	Amgram GCCR - Amgram UP Via Hospital Rd	2.00	1.00	0.00	1.00	0.00	0.00	0	0.00	0	0.00
VILLAGE ROAD-A TOTAL: 44 Nos. Road			117.79	106.64	9.74	1.40	0.00	36	591.99	51	780.00

ROAD TYPE : VILLAGE ROAD-B

354805001	Rajoir Shahapara to Alamdasta RHD rd.	2.25	1.50	1.50	0.00	0.00	0.00	1	0.90	0	0.00
354805002	Rajoir - Bolgram Rd.	2.50	2.37	2.37	0.00	0.00	0.00	2	1.80	0	0.00
354805003	Alamdasta - Rajoir Katalipara Rd.	2.00	2.30	2.30	0.00	0.00	0.00	1	1.80	2	25.00
354805010	Satbaria - Kuchiamora Rd.	2.00	2.60	1.40	0.00	1.20	0.00	1	15.00	2	22.00
354805011	Ullabari more - Jalirpar Rd.	1.30	1.00	1.00	0.00	0.00	0.00	1	20.00	1	17.00
354805012	Hijulbari - Pukuria Rd.	1.55	6.25	6.25	0.00	0.00	0.00	0	0.00	4	33.00
354805013	Fulbari - Rathbari Rd.	3.05	4.60	4.60	0.00	0.00	0.00	1	25.00	3	35.20
354805014	Bathanbari - Polita Rd.	3.00	1.68	1.68	0.00	0.00	0.00	0	0.00	1	18.50
354805015	1 NO Bridge - Boulgram Mosque.	1.20	0.90	0.90	0.00	0.00	0.00	0	0.00	0	0.00
354805016	Aruakandi bridge - Notakhola.	1.00	2.30	2.30	0.00	0.00	0.00	0	0.00	0	0.00
354805018	Aruakandi bridge - Pukuria School.	2.00	4.05	4.05	0.00	0.00	0.00	0	0.00	2	23.00
354805019	Chikandi bridge - Bathanbari .	2.40	1.40	1.40	0.00	0.00	0.00	0	0.00	0	0.00
354805020	Kadambari - Barakhola Rd.	1.50	1.30	1.30	0.00	0.00	0.00	1	19.90	0	0.00
354805023	Bharate bus stoppage - Nayanakandi Rd.	2.50	2.00	2.00	0.00	0.00	0.00	0	0.00	1	20.00
354805024	Kalampur Asram - Laushor connected Rd.	2.50	3.00	3.00	0.00	0.00	0.00	0	0.00	2	55.00
354805025	Shafisharip - Bajitpur Connected rd.	3.00	1.43	1.23	0.00	0.20	0.00	2	1.80	2	34.00
354805026	Purbanagardi GCCR - Uttar nagardi G.P.School.	2.30	1.56	1.56	0.00	0.00	0.00	0	0.00	1	8.00
354805027	Hossainpur GCCR - Dhigholia .	2.00	1.99	1.99	0.00	0.00	0.00	0	0.00	4	51.00
354805028	Embant - GCCR Rd.	2.50	1.72	1.72	0.00	0.00	0.00	1	12.00	0	0.00
354805030	Katchabali Embat. - Mohandardi .	2.30	0.73	0.73	0.00	0.00	0.00	0	0.00	0	0.00
354805032	Haridasdi - Mohendrardi Mouza.	2.50	4.11	4.11	0.00	0.00	0.00	0	0.00	2	25.00
354805034	Solpur - Sreekrishnadi.	2.60	2.24	2.24	0.00	0.00	0.00	0	0.00	1	6.00
354805035	Kishordia GCCR - Kishordia pucca Bridge.	2.30	2.10	2.10	0.00	0.00	0.00	0	0.00	1	10.00
354805036	Kishordi Mattabar Bari GCCR - Panthapara.	1.80	1.96	1.96	0.00	0.00	0.00	0	0.00	0	0.00

BASIC INFORMATION OF ROAD

DIVISION : DHAKA

DISTRICT : MADARIPUR

ROAD CODE	ROAD NAME	CREST WIDTH (m)	TOTAL LENGTH (Km)	SURFACE TYPE-WISE BREAK-UP (Km)				STRUCTURE		EXISTING GAP	
				EARTHEN	FLEXIBLE PAVEMENT (BC)	BRICK PAVEMENT (WBM/HBB/BFS)	RIGID PAVEMENT (CC/RCC)	NUMBER	SPAN (m)	NUMBER	SPAN (m)
1	2	3	4	5	6	7	8	9	10	11	12
354805037	Embat. Nayakandi - N/K.H Kashempur.	2.30	2.10	2.10	0.00	0.00	0.00	0	0.00	1	8.00
354805038	Embat. - Krisnopur Narailkanda Rd.	2.00	1.65	1.65	0.00	0.00	0.00	0	0.00	1	10.00
354805039	Basudebpur - Bairagir Bazar Rd.	2.00	1.23	1.23	0.00	0.00	0.00	1	11.10	0	0.00
354805040	Dhonerhat - Basudebpur Rd.	2.00	0.80	0.80	0.00	0.00	0.00	0	0.00	0	0.00
354805046	Chowpathi - Kachabali Rd	1.25	2.50	2.50	0.00	0.00	0.00	0	0.00	1	15.00
354805047	Keshordi Pry.School - Nayamollah House	1.50	1.50	1.50	0.00	0.00	0.00	0	0.00	0	0.00
354805048	Purbasormangal - Masarung Rd	2.00	1.00	1.00	0.00	0.00	0.00	1	20.00	0	0.00
354805050	Kadambari UP to Laxmipur via Icrabari p.school.	2.00	2.50	2.50	0.00	0.00	0.00	1	25.00	2	20.00
354805051	Fulbari - Mohishmari road	2.00	1.50	1.50	0.00	0.00	0.00	0	0.00	1	10.00
354805052	Fulbari - Fulkushari	2.10	1.60	1.60	0.00	0.00	0.00	0	0.00	1	15.00
354805053	Kabirajpur Mia bari to Lunch Ghat road via khondoker bari.	2.80	1.00	0.50	0.00	0.50	0.00	1	22.00	0	0.00
354805054	Takerhat -Kadambari road to RHD rd via AC Land office	1.90	1.50	1.50	0.00	0.00	0.00	0	0.00	0	0.00
354805055	Takerhat BSCIC road	2.40	0.21	0.00	0.00	0.21	0.00	0	0.00	0	0.00
354805061	R&h(Mridhabari) to Paschim Sarmangle Govt.P.School	1.50	2.00	2.00	0.00	0.00	0.00	0	0.00	0	0.00
354805062	Nayanagar Rd. to Malek Mia Memorial H/s via Krishnapur	2.00	1.50	1.50	0.00	0.00	0.00	0	0.00	1	20.00
354805063	Satpar - Chowribari road	1.50	2.00	2.00	0.00	0.00	0.00	0	0.00	2	40.00
354805065	Lundi Mosque to Muserkandi P.school via h/o Tapan chairman	1.50	2.00	2.00	0.00	0.00	0.00	2	35.00	0	0.00
354805066	Rajoir sahapara Alamdasta rd. to GUP	2.00	1.00	1.00	0.00	0.00	0.00	0	0.00	0	0.00
354805067	Srefaltali Joist Bridge to Nayakanda	1.80	1.80	1.80	0.00	0.00	0.00	1	18.00	1	15.00
354805068	Daskhin Saristabad - Kashimnagar UZR	1.20	2.50	2.50	0.00	0.00	0.00	0	0.00	3	37.00
354805069	Tatikanda UZR- Tatikanda Hindupara	1.00	1.00	1.00	0.00	0.00	0.00	0	0.00	0	0.00
354805070	Sakharpar UZR-Mollikkandi Jpist bridge	1.00	1.00	1.00	0.00	0.00	0.00	0	0.00	0	0.00
354805071	Takerhat Gohata- Chauler Gola Near R&H under Khalia UP	1.00	1.50	1.50	0.00	0.00	0.00	0	0.00	0	0.00
354805072	Satpar Bazar- Laxmipur via Nurpur	2.00	4.00	4.00	0.00	0.00	0.00	0	0.00	0	0.00
354805073	Golabari UNR - HariNagor	1.00	2.00	2.00	0.00	0.00	0.00	0	0.00	1	15.00
354805074	Takerhat- Charmostafapur Bazar Via Sankordi	2.00	3.00	3.00	0.00	0.00	0.00	0	0.00	2	27.00
354805075	Badar Pasa Babazia Para Bridge- Takerhat	1.50	3.00	3.00	0.00	0.00	0.00	1	15.00	1	16.00
354805076	Gopalganj Mollabari- Achra Bridge	2.00	1.50	1.50	0.00	0.00	0.00	0	0.00	1	10.00
354805077	Kamaldi (R&H)- Nayakandi Bajitpur R&H via Achryan Kendra.	2.50	2.50	2.50	0.00	0.00	0.00	1	2.50	1	10.00
354805078	Pakhulla Bazar Bridge- Komlapur via Daskhin Pakhulla	1.20	2.00	2.00	0.00	0.00	0.00	1	18.00	0	0.00
354805079	Paschim Rajoir Forkania Madrasha to Macharong Rd.	2.00	2.50	2.50	0.00	0.00	0.00	0	0.00	1	10.00
354805080	Takerhat Bridge No1 to Purba SarMongole Sufi Jonab Ali Rd.-	2.50	1.75	1.20	0.00	0.55	0.00	0	0.00	0	0.00
VILLAGE ROAD-B TOTAL: 56 Nos. Road			112.73	110.07	0.00	2.66	0.00	21	264.80	50	660.70
RAJOIR UPAZILA TOTAL: 124 Nos. Road			376.73	291.60	65.66	18.57	0.90	130	1901.35	118	1777.70

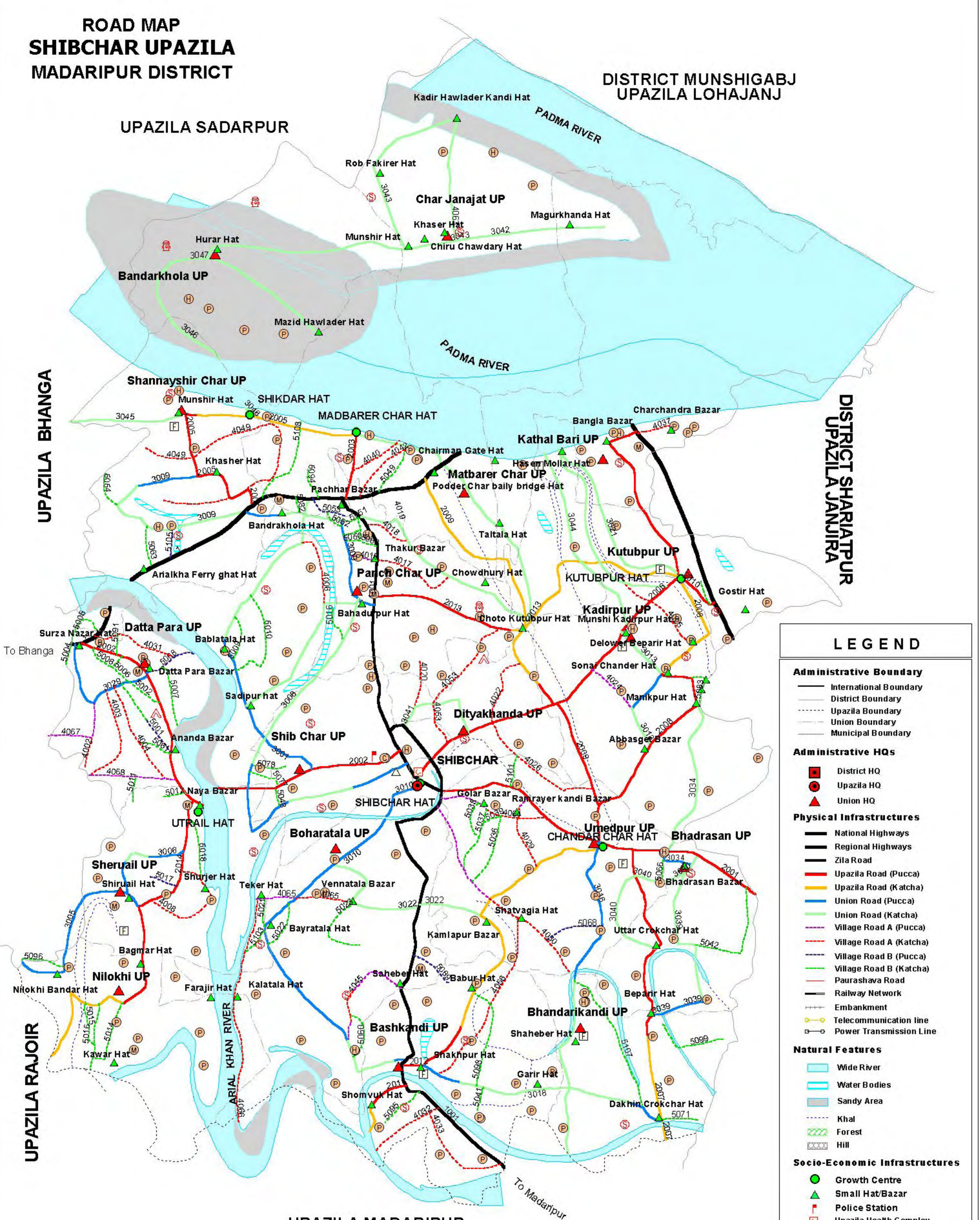
**ROAD MAP
SHIBCHAR UPAZILA
MADARIPUR DISTRICT**

**DISTRICT MUNSHIGABJ
UPAZILA LOHAJANJ**

UPAZILA SADARPUR

UPAZILA BHANGA

**DISTRICT SHARIATPUR
UPAZILA JANJIRA**



LEGEND

Administrative Boundary

- International Boundary
- District Boundary
- - - Upazila Boundary
- Union Boundary
- Municipal Boundary

Administrative HQs

- District HQ
- Upazila HQ
- ▲ Union HQ

Physical Infrastructures

- National Highways
- Regional Highways
- Zila Road
- Upazila Road (Pucca)
- Upazila Road (Katcha)
- Union Road (Pucca)
- Union Road (Katcha)
- Village Road A (Pucca)
- Village Road A (Katcha)
- Village Road B (Pucca)
- Village Road B (Katcha)
- Paurashava Road
- Railway Network
- Embankment
- Telecommunication line
- Power Transmission Line

Natural Features

- Wide River
- Water Bodies
- Sandy Area
- Khal
- Forest
- Hill

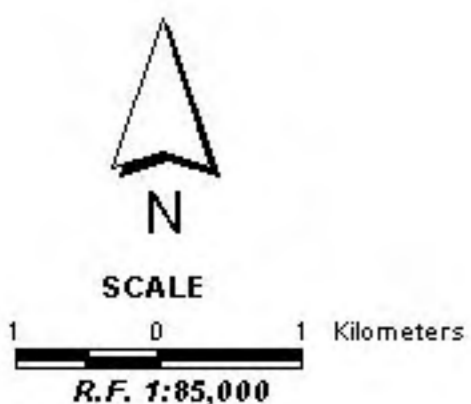
Socio-Economic Infrastructures

- Growth Centre
- ▲ Small Hat/Bazar
- Police Station
- Upazila Health Complex
- Family welfare Centre
- Community Clinic
- Post Office
- College
- High School
- Primary School
- Madrasa
- Mosque
- ▲ Ashrayan/Abasan
- Temple

Compiled from : LGED Upazila Base Maps 1994-95, Landsat TM 1998, GPS Survey 1999 and Field Checking in November 2004.
Projection : Lambert's Conformal Conic

PREPARED BY : GIS UNIT

LOCAL GOVERNMENT ENGINEERING DEPARTMENT



BASIC INFORMATION OF ROAD

DIVISION : DHAKA

DISTRICT : MADARIPUR

ROAD CODE	ROAD NAME	CREST WIDTH (m)	TOTAL LENGTH (Km)	SURFACE TYPE-WISE BREAK-UP (Km)				STRUCTURE		EXISTING GAP	
				EARTHEN	FLEXIBLE PAVEMENT (BC)	BRICK PAVEMENT (WBM/HBB/BFS)	RIGID PAVEMENT (CC/RCC)	NUMBER	SPAN (m)	NUMBER	SPAN (m)
1	2	3	4	5	6	7	8	9	10	11	12

UPAZILA : SHIBCHAR

ROAD TYPE : UPAZILA ROAD

354872001	Shibchar H.Q. to Gopalpur road via Chanderchar Growth Center.	7.32	9.06	0.00	8.96	0.00	0.10	5	97.00	0	0.00
354872002	Utrail G.C. to NHW (Shurjanagar Hat) via Dattapara U.P.Bhaban.	7.32	6.66	1.87	4.78	0.00	0.00	0	0.00	0	0.00
354872003	NHW, Panchar Bus Stand to Mathborerchar Growth Center road.	7.32	1.77	0.00	1.74	0.00	0.03	2	25.00	0	0.00
354872005	NHW, Sarebishrashi to Mathborerchar G.C. road via New Shikderhat Growth Center & Shannyashirchar U.P.Office.	7.32	8.35	1.68	6.58	0.00	0.08	6	81.00	5	135.00
354872006	R & H, Bypass road to Kathalbari Ferry Ghat road via Kutubpur Growth Center & Bangla Bazar.	7.32	12.12	0.00	11.59	0.21	0.32	6	321.00	0	0.00
354872007	Chanderchar G.C. (Nurul Amin College) - Chilarchar G.C. road via Uttar Korokchar & Dakhin Korokchar hat.	4.88	8.24	2.92	4.09	1.00	0.24	8	237.80	0	0.00
354872008	Chanderchar G.C. to Kutubpur G.C. road via Manikpur & Delowar Baperir Hat.	4.88	9.76	4.41	0.00	5.06	0.29	10	291.00	4	135.00
354872009	Chanderchar G.C. to Bahadurpur R & H road via Dityakhanda FWC & Choto Kutubpur Hat.	4.88	9.66	3.64	0.00	5.87	0.15	7	148.56	1	20.00
354872011	Shekhpur R & H road to Trivagdi G.C. road via Mollarhat, Hobigonj hat & Mithapur hat.	4.88	2.50	0.92	1.57	0.00	0.01	1	12.00	1	350.00
354872012	Chander Char Growth Center to Shekhpur R & H road via Satbhagia & Baburhat.	3.66	8.19	6.02	0.00	2.01	0.16	11	163.60	0	0.00
354872013	Bhanga - Mawa Road (Near Bakhorerkandi Bus stand to Shariatpur R & H road) via Choto Kutubpur Hat & Kutubpur Growth Center. (UZR #607)	4.88	12.55	9.40	2.95	0.00	0.21	15	364.00	7	256.00
354872014	Shibchar H.Q. to Rajoir via Utrail G.C., Sheruail U.P.Office, Baghmara Hat & Kabirajpur G.C. (UZR #609)	4.88	13.51	2.06	10.27	1.01	0.17	15	194.68	5	810.00

UPAZILA ROAD TOTAL: 12 Nos. Road

102.36 32.92 52.54 15.15 1.74 86 1935.64 23 1706.00

ROAD TYPE : UNION ROAD

354873001	Shibchar U.P.Office (Double Bridge) to Bandarkhola Bazar road via Bablatola Bazar.	3.66	7.40	3.17	4.23	0.00	0.00	6	144.55	1	140.00
354873005	Sheruail U.P.Office to Kalamridha G.C. road via Dolkundi Khal & Nilokhi Bandar.	3.66	6.91	0.00	1.30	5.61	0.00	3	72.00	0	0.00
354873006	Sheruail U.P. Office to Utrail G.C. road via Sholapur Govt. Primary School.	3.66	2.63	0.59	0.00	2.04	0.00	1	12.00	0	0.00
354873008	Shibchar H.Q. to Panchar U.P.Office road via Purba Kakoir Govt. Primary School.	3.66	10.82	7.70	0.00	3.11	0.00	9	147.00	0	0.00
354873009	Panchar U.P.Office to Khasher hat road via Bandarkhola Bazar, Shannayshirchar High School & Al-Zamiatul Islamia Madrasa.	3.66	11.89	3.98	3.41	4.49	0.00	7	281.00	1	200.00
354873010	Shibchar H.Q. to Bashkandi U.P.Office road via Boheratola Bazar & Sharkarerchar High School.	3.66	10.80	3.81	6.13	0.66	0.21	12	298.50	0	0.00
354873013	Kadirpur U.P.Office to Abbas Gate Bazar road via Sonachander hat.	2.50	3.13	2.88	0.00	0.25	0.00	3	106.00	0	0.00
354873016	Umedpur U.P.Office to Dakhin Korokchar Hat road via Bhandarikandi High School, Bhandarikandi U.P.Office & F.W.C.	4.88	10.05	2.77	6.58	0.70	0.00	10	334.56	0	0.00
354873018	Bashkandi U.P.Office to Chowdhurirhat road via Garir hat.	3.66	6.28	4.87	0.00	1.41	0.00	4	80.00	3	290.00
354873021	Kutubpur U.P.Office to Hassen Mollar Hat road via Hokkania Madrasa.	2.50	5.68	5.68	0.00	0.00	0.00	1	14.00	2	45.00
354873022	Boheratola U.P.Office to Baburhat road via Vennatola Bazar.	3.05	5.84	5.84	0.00	0.00	0.00	3	54.00	2	40.00
354873029	Dattapara U.P.Office to Shurjanagar Hat road via Dattapara F.W.C.	3.66	3.41	0.00	3.41	0.00	0.00	2	19.70	0	0.00
354873034	Bhadrason U.P. Office to Manikpur hat road via Bhadrason G.C.Academy.	3.66	7.65	6.59	1.07	0.00	0.00	2	24.00	2	120.00
354873039	Bhadrason U.P.Office to Korokchar Notun Bazar road via Uttar Korokchar Hat.	3.05	5.12	4.58	0.00	0.54	0.00	8	186.00	1	80.00
354873040	Bhadrason U.P.Office to Uttar Korokchar Hat road via Judupur Govt. Primary school.	3.05	4.92	3.61	0.00	1.31	0.00	1	12.00	1	20.00

BASIC INFORMATION OF ROAD

DIVISION : DHAKA

DISTRICT : MADARIPUR

ROAD CODE	ROAD NAME	CREST WIDTH (m)	TOTAL LENGTH (Km)	SURFACE TYPE-WISE BREAK-UP (Km)				STRUCTURE		EXISTING GAP		
				EARTHEN	FLEXIBLE PAVEMENT (BC)	BRICK PAVEMENT (WBM/HBB/BFS)	RIGID PAVEMENT (CC/RCC)	NUMBER	SPAN (m)	NUMBER	SPAN (m)	
1	2	3	4	5	6	7	8	9	10	11	12	
354873041	Dityakhanda U.P.Office to Shibchar H.Q. road via Liton Chowdhury Jr. High School.	3.05	6.90	6.49	0.00	0.41	0.00	2	42.00	0	0.00	
354873042	Charjanajat U.P.Office to Magurkhanda Hat.	3.05	6.00	5.75	0.00	0.25	0.00	0	0.00	2	55.00	
354873043	Charjanajat U.P.Office to Rob Fakirer Hat via Sheru Chawdhury Hat.	2.44	8.05	8.05	0.00	0.00	0.00	0	0.00	0	0.00	
354873044	Kadirpur U.P.Office to Chairman Gate Bazar road via Keshobpur.	3.05	6.42	6.42	0.00	0.00	0.00	2	24.00	1	20.00	
354873045	Shannayshirchar U.P.Office to Sadarpur Thana Border road.(Char Manair Hat)	3.05	2.60	2.60	0.00	0.00	0.00	1	10.00	1	30.00	
354873046	Bandarkhola U.P.Office to New Shikderhat G.C. road.	2.44	4.60	4.60	0.00	0.00	0.00	0	0.00	0	0.00	
354873047	Bandarkhola U.P.Office to Mazid Hawlader Hat road.	3.05	5.00	5.00	0.00	0.00	0.00	0	0.00	0	0.00	
354873048	Mathborerchar U.P.Office to Mathborerchar G.C. road via Poddrchar Baily Bridge Hat & Purankandi Govt. Primary School	3.05	6.20	6.20	0.00	0.00	0.00	0	0.00	1	60.00	
354873049	Mathborerchar U.P.Office to Panchar Bazar road.	3.05	7.50	7.50	0.00	0.00	0.00	0	0.00	1	60.00	
354873050	Charjanajat U.P.Office to Rob Fakirerhat via Kadir Hawladerkandi Hat.	3.05	12.00	12.00	0.00	0.00	0.00	1	70.00	0	0.00	
354873051	Bandarkhola U.P.Office to Sheru Chowdhurir Hat via Munshir Hat road.	2.44	6.00	6.00	0.00	0.00	0.00	0	0.00	1	150.00	
354873052	Kutubpur U.P.Office to Hasen Mollar Hat road.	2.44	7.00	7.00	0.00	0.00	0.00	0	0.00	2	60.00	
354873053	Panchar U.P.Office to Sadipur Hat road.	2.44	4.20	3.20	0.00	1.00	0.00	2	24.00	1	150.00	
UNION ROAD TOTAL: 28 Nos. Road				184.98	136.88	26.12	21.77	0.21	80	1955.31	23	1520.00

ROAD TYPE : VILLAGE ROAD-A

354874002	UNR-29, Dhuati to Dighirpar road.	0.20	1.00	1.00	0.00	0.00	0.00	0	0.00	1	20.00
354874003	UNR-29, Near Tulshi Mitra's house to Dighirpar road.	1.50	1.83	1.83	0.00	0.00	0.00	1	12.00	1	15.00
354874004	UNR-29, Arjo Dattapara - Sheruail Mohila Madrasa via H/O. Khabir Moulavi.	1.95	2.60	2.60	0.00	0.00	0.00	2	24.00	0	0.00
354874006	Talukdar Kandi Govt. Primary School to Mongol Mathbor house road.	1.80	1.50	1.50	0.00	0.00	0.00	2	25.70	0	0.00
354874008	UZR-14, (H/O.Halim Khalashi) - H/O.Malek Mathbor via Surjer hat.	1.50	3.05	3.05	0.00	0.00	0.00	1	12.00	2	20.00
354874016	R & H, Thakur Bazar - UNR-9, Motahar Hosain Siddique House road.	2.50	1.13	0.54	0.60	0.00	0.00	1	1.80	0	0.00
354874017	R & H, Thakur Bazar - Boro Dowali Khal road.	2.00	1.75	1.75	0.00	0.00	0.00	2	20.00	0	0.00
354874018	R & H, Panchar Pry. School - Sikderkandi Road.	1.80	1.25	1.25	0.00	0.00	0.00	1	10.00	1	40.00
354874019	NHW - Fakirkandi via Balakandi G.P.S. & Podderchar G.P.S.	2.15	4.10	3.79	0.00	0.31	0.00	4	44.00	0	0.00
354874020	Thengamara R.C.C. Bridge - Borodowali road.	2.00	2.00	2.00	0.00	0.00	0.00	2	42.00	0	0.00
354874022	UZR-6, Jinar Ghat - Char Keshobpur road.	2.00	1.50	1.50	0.00	0.00	0.00	2	30.00	0	0.00
354874024	UZR-6, Paban Morolkandi - Haroon Shikder's Shop road.	3.05	1.35	0.00	0.95	0.40	0.00	0	0.00	0	0.00
354874025	Delwar Baperi Hat - Kalu Baperi Kandi H/O. Wahab Molla.	2.00	3.02	2.67	0.00	0.35	0.00	1	15.00	0	0.00
354874026	UZR-6, Jinar Ghat - R2-28, Near Kadam Morol Reg. Primary School.	1.95	2.67	2.67	0.00	0.00	0.00	1	8.80	0	0.00
354874029	UZR-1, H/O.Safi Molla - Jogdaher Math via H/O. Hamid Ukil.	1.50	2.00	1.50	0.00	0.50	0.00	0	0.00	0	0.00
354874030	R & H, Prof. Sekander Ali house - F.R.Khan house via Kumerpar Govt. Primary School.	3.66	5.00	2.61	0.00	2.40	0.00	7	87.00	0	0.00
354874031	NHW - R3-8, Bazeharchar via Char Bachamara Nazma Govt.Primary School.	2.00	2.00	2.00	0.00	0.00	0.00	0	0.00	0	0.00
354874032	R & H, Vaorkandi - Shambhuk via Vaorkandi Govt. Primary School.	2.00	1.50	1.50	0.00	0.00	0.00	1	12.00	0	0.00
354874033	Vaorkandi G.P.S to Sankirchar via Anwara Begume Reg. Primary School.	2.00	2.50	2.50	0.00	0.00	0.00	1	12.00	0	0.00
354874037	R & H, Dhaka - Mawa - Shariatpur road to Char Chandra Bazar via Char Chandra Govt.Primary School.	2.00	1.15	1.15	0.00	0.00	0.00	0	0.00	0	0.00
354874040	UZR-3, (Kharakandi H/O.Motaleb Akon) - H/O. Akkas Munshi.	1.80	1.20	1.20	0.00	0.00	0.00	1	15.00	0	0.00
354874042	NHW, Panchar Petrol Pump to Char Raghunathpur.	2.00	1.80	1.80	0.00	0.00	0.00	1	12.00	0	0.00
354874045	R & H, Saheber hat - Sharkarerchar road.	2.44	2.34	1.43	0.91	0.00	0.00	2	24.00	0	0.00
354874049	UZR-5, H/O. Rashid Master - Al-Zamiatul Islamia Madrasa.	2.00	4.10	4.10	0.00	0.00	0.00	1	12.00	0	0.00

BASIC INFORMATION OF ROAD

DIVISION : DHAKA

DISTRICT : MADARIPUR

ROAD CODE	ROAD NAME	CREST WIDTH (m)	TOTAL LENGTH (Km)	SURFACE TYPE-WISE BREAK-UP (Km)				STRUCTURE		EXISTING GAP	
				EARTHEN	FLEXIBLE PAVEMENT (BC)	BRICK PAVEMENT (WBM/HBB/BFS)	RIGID PAVEMENT (CC/RCC)	NUMBER	SPAN (m)	NUMBER	SPAN (m)
1	2	3	4	5	6	7	8	9	10	11	12
354874053	Ditiyakhanda kazi bari - Talukder kandi road.	2.13	2.00	2.00	0.00	0.00	0.00	1	12.00	0	0.00
354874056	Bashkandi F.W.C. - Satbaghia road via Purba Mirzar char.	2.00	7.00	7.00	0.00	0.00	0.00	2	32.00	1	10.00
354874063	Khasherhat - Bazlu sarker's house road.	3.66	2.50	2.50	0.00	0.00	0.00	1	70.00	0	0.00
354874064	R & H, REB-Sub Station to UZR-1, Kalikhola via Golarbazar, Kanchikata Primary School & Ram Rayerkandi Bazar.	2.50	2.62	1.32	0.00	1.30	0.00	2	30.00	0	0.00
354874065	Vennatola Bazar to Takerhat Bazar road.	3.66	1.75	1.30	0.00	0.45	0.00	2	24.00	0	0.00
354874066	Takerhat Bazar - Madaripur Thana Border via Kolatola Bazar.	2.00	4.17	4.17	0.00	0.00	0.00	0	0.00	1	35.00
354874067	Dhuati Govt. Primary School to H/O. Ala miah Shek.	2.44	2.00	1.00	1.00	0.00	0.00	1	12.00	0	0.00
354874068	Utrail Mohila Madrasa to Dighirpar road.	2.44	1.95	0.00	0.00	1.95	0.00	3	44.00	0	0.00
354874069	UZR-5, house of Abdul Member to Kazi Kandi Madrasa road.	3.05	2.00	2.00	0.00	0.00	0.00	1	10.00	0	0.00
VILLAGE ROAD-A TOTAL: 33 Nos. Road			78.33	67.22	3.46	7.66	0.00	47	653.30	7	140.00

ROAD TYPE : VILLAGE ROAD-B

354875001	UNR-29 - Ananda Bazar via Adarsa Gram road.	2.00	1.45	0.93	0.00	0.52	0.00	1	1.80	0	0.00
354875002	UZR-2, Near Munir Ch. House - UNR-29, Dattapara FWC.	1.85	0.58	0.58	0.00	0.00	0.00	0	0.00	0	0.00
354875003	Dattapara U.P. Bhaban - H/O. Jasim Chairman.	2.00	0.30	0.30	0.00	0.00	0.00	0	0.00	0	0.00
354875004	Surjanagar Bus stand - Char Gupterandi Rd.	2.25	0.60	0.60	0.00	0.00	0.00	0	0.00	0	0.00
354875005	NHW, Surjanagar Bus stand to NHW.	2.00	1.00	1.00	0.00	0.00	0.00	1	12.00	0	0.00
354875006	UZR-2, H/O. Fatik Mridha - Dattapara FWC via H/O. Jasim Ch.	2.00	1.25	1.25	0.00	0.00	0.00	0	0.00	0	0.00
354875007	R3-8, H/O. Ishak Shikder - Bajeharchar H/O. Zirat Malo.	2.00	1.25	1.25	0.00	0.00	0.00	1	12.00	1	20.00
354875008	Dattapara bazar - Arial Khan river.	2.44	0.55	0.00	0.00	0.55	0.00	1	20.00	0	0.00
354875009	R1-1, Near the H/O. Tuku Farazi - Badshakandi road.	1.80	1.26	1.26	0.00	0.00	0.00	0	0.00	0	0.00
354875010	R1-1, Near the H/O. Khaleq Lapti - Khalifakandi Forkania Madra	1.80	2.37	2.37	0.00	0.00	0.00	1	17.00	0	0.00
354875011	R1-30, H/O. Azahar Mathbor - H/O. Khalil Fakir via Mogra P.S.	2.00	1.15	1.15	0.00	0.00	0.00	0	0.00	0	0.00
354875012	Utrail Dattapara road - Tara Master House. (Erroted by River)	1.50	0.50	0.50	0.00	0.00	0.00	0	0.00	0	0.00
354875014	H/O. Mannan Hazi - H/O. Halim Member via Charkamarkandi Junior High School.	2.00	1.09	1.09	0.00	0.00	0.00	0	0.00	0	0.00
354875015	H/O. Hosain Fakir - H/O. Saban Molla via Purba Nilokhi Madrasa	1.80	1.75	1.75	0.00	0.00	0.00	3	34.00	1	12.00
354875016	Nilokhi D.C. road - Mangal Howlader Rd.	1.80	1.31	1.31	0.00	0.00	0.00	0	0.00	0	0.00
354875017	UZR-14, Paschim Kakoir Primary School - Salim Mollah House road.	2.00	0.55	0.00	0.00	0.55	0.00	0	0.00	0	0.00
354875018	Char Kakoir Sahara Primary School - Utrail hat.	2.00	1.72	1.72	0.00	0.00	0.00	0	0.00	0	0.00
354875021	Takerhat Box Culvert - Boheratola Bazar via H/O. Shisu Mia	1.50	1.25	1.25	0.00	0.00	0.00	0	0.00	0	0.00
354875022	Boheratola Bazar - R1-10 via Takerhat High School	1.80	1.74	1.74	0.00	0.00	0.00	2	11.40	1	15.00
354875023	Dhup kandi H/O. Anwar Mathbor - H/O. Razzak Kari road.	2.00	2.00	2.00	0.00	0.00	0.00	0	0.00	0	0.00
354875036	Golar Bazer Battala to Kumerpar road.	2.00	2.00	2.00	0.00	0.00	0.00	0	0.00	0	0.00
354875037	Golar Bazer to Kumerpar road via H/O. Proshanta Raha.	1.25	1.50	1.50	0.00	0.00	0.00	1	12.00	0	0.00
354875038	Golar Bazer Road - Haripada Babu House	2.25	0.75	0.75	0.00	0.00	0.00	1	20.00	0	0.00
354875039	Golar Bazer Battala - Sanjoy Pal's House Road	2.00	0.50	0.50	0.00	0.00	0.00	0	0.00	0	0.00
354875041	Bashkandi F.W.C. - Mazar road via Shekpur Primary School.	2.00	0.50	0.50	0.00	0.00	0.00	0	0.00	0	0.00
354875042	UZR-1, Sarderkandi - Minakandi Pri. School via Rari Kandi &	2.44	4.20	4.20	0.00	0.00	0.00	0	0.00	0	0.00
354875048	UZR-2, Monu Kazi Shop - R2-57, H/O. Chan Mia Khan.	2.00	0.50	0.50	0.00	0.00	0.00	1	16.00	0	0.00
354875049	NHW, Bakhorerkandi bus stand - Borobari road.	2.20	0.78	0.78	0.00	0.00	0.00	1	10.00	0	0.00
354875050	Panchar Shib Durga Bh. - Thakur Bazar H/O. Siddiq Mosalchi.	1.80	1.47	1.47	0.00	0.00	0.00	0	0.00	0	0.00
354875051	R & H, Panchar High School - Moti Master's House road.	2.00	0.30	0.30	0.00	0.00	0.00	0	0.00	0	0.00

BASIC INFORMATION OF ROAD

DIVISION : DHAKA

DISTRICT : MADARIPUR

ROAD CODE	ROAD NAME	CREST WIDTH (m)	TOTAL LENGTH (Km)	SURFACE TYPE-WISE BREAK-UP (Km)				STRUCTURE		EXISTING GAP	
				EARTHEN	FLEXIBLE PAVEMENT (BC)	BRICK PAVEMENT (WBM/HBB/BFS)	RIGID PAVEMENT (CC/RCC)	NUMBER	SPAN (m)	NUMBER	SPAN (m)
1	2	3	4	5	6	7	8	9	10	11	12
354875052	R1-23, H/O. Sura Karmaker - R1-9, H/O. Shamsuddin Morol.	2.00	0.50	0.50	0.00	0.00	0.00	0	0.00	0	0.00
354875053	NHW, H/O. Thandu Chow. - R1-23, Bandarkhola Kali Mondir.	2.00	0.50	0.50	0.00	0.00	0.00	0	0.00	0	0.00
354875054	H/O. Rob Chairman - Sadarpur Thana Border.	2.00	0.31	0.31	0.00	0.00	0.00	0	0.00	0	0.00
354875060	Shibchar Sambuk Rd. - Sharkarerchar Road	2.50	0.80	0.80	0.00	0.00	0.00	0	0.00	0	0.00
354875061	UZR-2, Ananda Bazar - Kharakandi road.	2.44	0.50	0.50	0.00	0.00	0.00	1	12.00	0	0.00
354875062	R & H, Panchar Mia Bari - Goalkanda Reg. Primary School.	2.44	1.03	1.03	0.00	0.00	0.00	0	0.00	0	0.00
354875063	Arial Khan Ferry Ghat - H/O. Rob Chairman road via Char Bachamara Azad Reg. Primary School.	2.30	1.60	1.60	0.00	0.00	0.00	0	0.00	0	0.00
354875066	UZR-1, Bhadarson G.C. Academy to Matbarkandi Reg. Primary School.	3.05	1.20	1.20	0.00	0.00	0.00	0	0.00	0	0.00
354875068	R1-16, H/O. Sekim Ali Khalashi - Kabilpur Madrasa.	2.00	1.50	0.00	0.00	1.50	0.00	2	50.00	0	0.00
354875069	R & H - Sattar house.	2.00	0.10	0.00	0.10	0.00	0.00	1	8.00	0	0.00
354875071	Dhakin Krokchar hat - Akin Howladar House Road.	2.00	1.50	1.50	0.00	0.00	0.00	1	9.00	0	0.00
354875077	UZR-2, Monu Kazi's Shop - Sayjuddin hazi bari road.	2.38	1.52	1.52	0.00	0.00	0.00	0	0.00	1	20.00
354875078	Char Samail to Ghosh kandi road.	1.50	2.34	2.34	0.00	0.00	0.00	0	0.00	0	0.00
354875081	Panchar, H/O. Mouli chairman - H/O. Nuruddin Shikder road.	2.00	0.51	0.51	0.00	0.00	0.00	0	0.00	0	0.00
354875082	NHW, BRAC Office - Bandarkhola Graveyard Madrasa road.	1.80	0.40	0.40	0.00	0.00	0.00	0	0.00	0	0.00
354875083	Yusuf Dhali Hat - Manikpur Bridge road.	2.00	1.50	1.50	0.00	0.00	0.00	0	0.00	1	50.00
354875088	R & H - H/O. Wores Mathbor road via Salim Dr.	1.50	2.03	2.03	0.00	0.00	0.00	0	0.00	0	0.00
354875091	UZR-2, H/O. Alal Sardar - Char Bachamara Nazma P.School.	1.70	0.50	0.50	0.00	0.00	0.00	1	30.00	0	0.00
354875094	NHW, H/O. Mizan Member - Dair Char.	1.50	1.80	1.80	0.00	0.00	0.00	0	0.00	0	0.00
354875095	R & H, Vaorkandi - Anwara Begum Reg. Primary School.	1.50	1.20	1.20	0.00	0.00	0.00	2	24.00	0	0.00
354875096	UNR-5, Sardar Mahamudercahr - Kala Mridha G.C.	2.50	1.10	1.10	0.00	0.00	0.00	0	0.00	0	0.00
354875098	Bashkandi F.W.C. to Baburhat road via H/O. Hashem Boyati.	2.00	6.50	6.50	0.00	0.00	0.00	2	40.00	0	0.00
354875099	Corokchar - Janjira road.	2.00	3.00	3.00	0.00	0.00	0.00	0	0.00	0	0.00
354875101	UZR-1, Uttar Kanchikata - Dityakhanda	2.00	2.50	2.50	0.00	0.00	0.00	1	30.00	0	0.00
354875103	UNR-10, Near Boheratola Bazar to Kola Tola Hat road.	3.00	1.50	1.05	0.00	0.45	0.00	3	48.00	0	0.00
354875105	NHW, Hashandi Munshi Baily bridge - Shannayshirchar High School road.	2.50	1.50	0.44	0.00	1.07	0.00	1	10.00	0	0.00
354875107	UNR-16, Bhandarikandi High School to Dakhin Korokchar hat road.	3.05	3.36	3.36	0.00	0.00	0.00	3	42.00	1	20.00
354875108	NHW, Bandarkhola Bus Stand (Sarebishrashi) to Padma river.	3.00	2.90	2.90	0.00	0.00	0.00	4	38.50	0	0.00
354875109	Kutubpur G.C. to Gostirhat road near the Foot Bridge at Ch.2000.00m to Kutubpur High School Road.	2.25	0.75	0.75	0.00	0.00	0.00	1	6.00	0	0.00
VILLAGE ROAD-B TOTAL: 59 Nos. Road			80.62	75.89	0.10	4.64	0.00	37	513.70	6	137.00
SHIBCHAR UPAZILA TOTAL: 132 Nos. Road			446.29	312.91	82.22	49.22	1.95	250	5057.95	59	3503.00