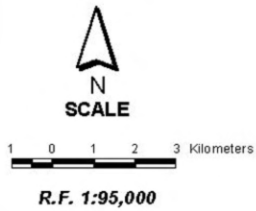


MADARIPUR

ROAD MAP MADARIPUR DISTRICT DHAKA DIVISION



LEGEND

Administrative Boundary

- International Boundary
- - - District Boundary
- · · Upazila Boundary
- · - Union Boundary
- · · Municipal Boundary

Administrative HQs

- District HQ
- Upazila HQ
- Union HQ

Physical Infrastructures

- National Highways
- Regional Highways
- Zila Road
- Upazila Road Pucca
- Upazila Road Katcha
- Union Road Pucca
- Union Road Katcha
- Railways Network
- - - Embankment

Natural Features

- Wide River
- Water Bodies
- Cher Area

Socio-economic Infrastructures

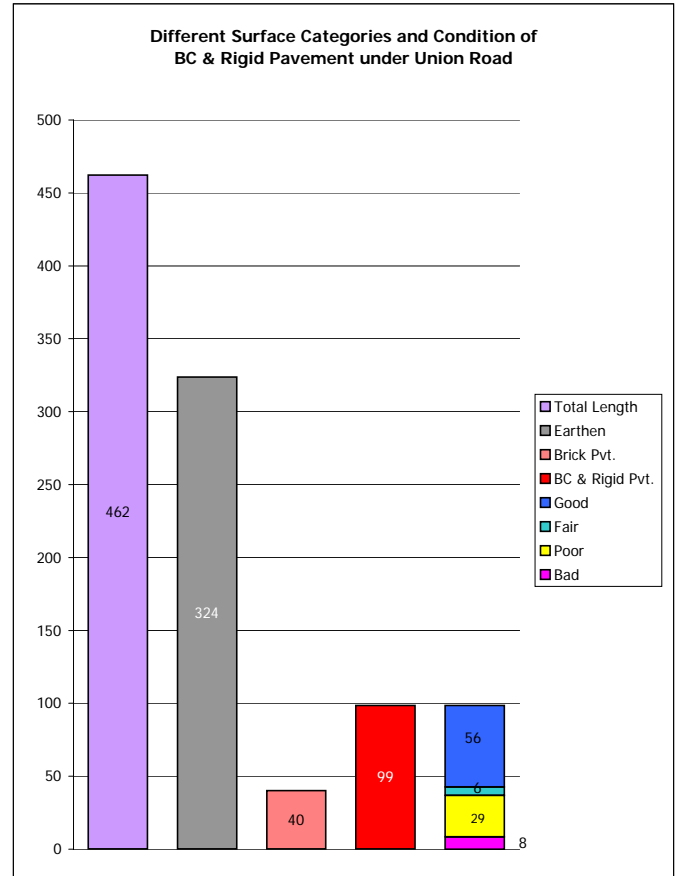
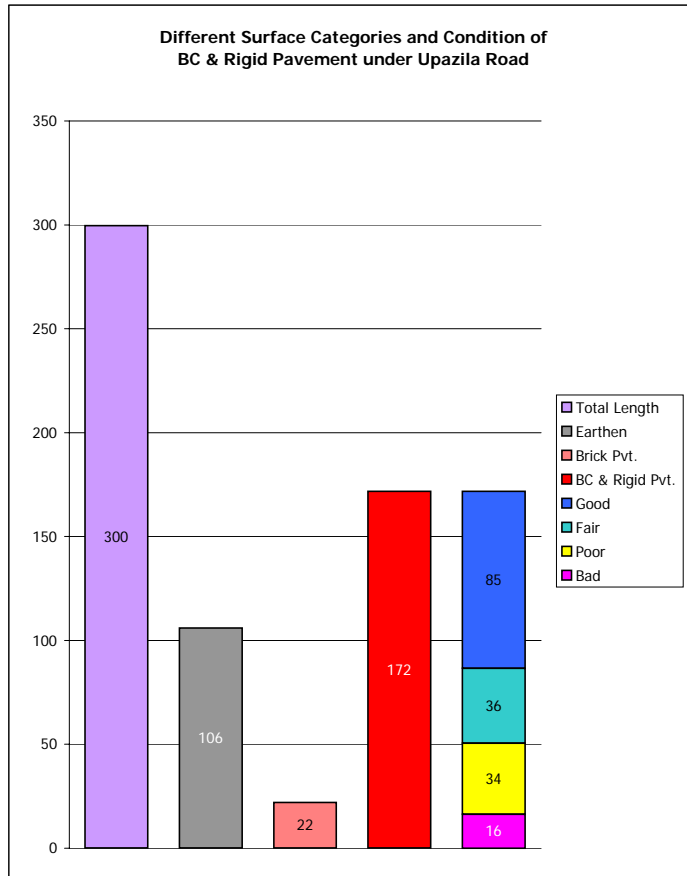
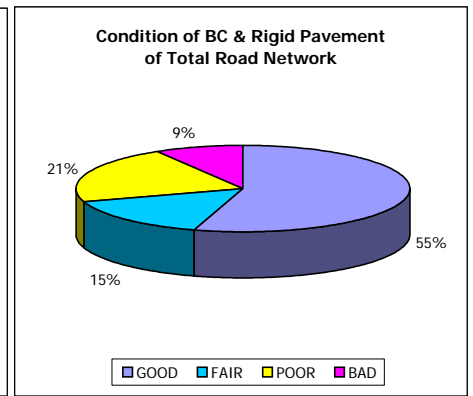
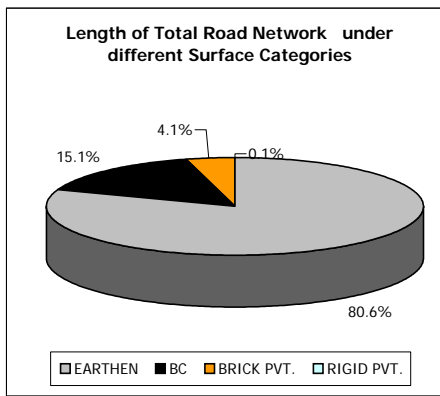
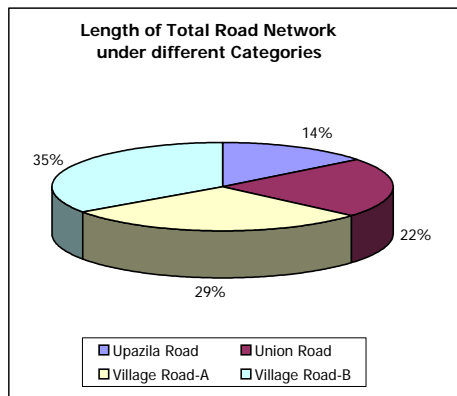
- Growth Centre
- ▲ Small Hat/Bazar
- ▬ Police Station
- Upazila Health Complex
- College
- High School
- University

Compiled from : SPOT Image 1989-90, Aerial Photograph 1983-84,
Topographic Maps, Thana Maps, B.S.S and Field Checking.
Projection : Lambert's Conformal Conic
Data Source : GPS Field Survey 1999

PREPARED BY : GIS UNIT
LOCAL GOVERNMENT ENGINEERING DEPARTMENT

**LOCAL GOVERNMENT ENGINEERING DEPARTMENT
DISTRICT SUMMARY OF ROAD
DISTRICT : MADARIPUR**

ROAD TYPE	NUMBER OF ROAD	TOTAL LENGTH (Km)	SURFACE TYPE-WISE BREAK-UP (Km)				CONDITION OF BC & RIGID PVT. ROAD (As of December, 2003) (Km)				STRUCTURE		EXISTING GAP	
			EARTHEN	FLEXIBLE PAVEMENT (BC)	BRICK PAVEMENT (WBM/HBB/BFS)	RIGID PAVEMENT (CC/RCC)	GOOD	FAIR	POOR	BAD	NUMBER	SPAN (m)	NUMBER	SPAN (m)
Upazila Road	38	300	106	170	22	2	85	36	34	16	239	3755	57	2605
Union Road	85	462	324	97	40	1	56	6	29	8	235	4438	83	2493
Village Road-A	211	598	543	42	12	0	27	7	6	3	159	2427	177	2679
Village Road-B	347	727	710	5	12	0	5	0	0	0	145	1850	259	3657
TOTAL	681	2087	1683	315	86	3	174	49	68	27	778	12469	576	11433



ROAD MAP KALKINI UPAZILA MADARIPUR DISTRICT

LEGEND

Administrative Boundary

- International Boundary
- District Boundary
- - - Upazila Boundary
- - - Union Boundary
- - - Municipal Boundary

Administrative HQs

- District HQ
- Upazila HQ
- ▲ Union HQ

Physical Infrastructures

- National Highways
- Regional Highways
- Zila Road
- Upazila Road (Pucca)
- Upazila Road (Katcha)
- Union Road (Pucca)
- Union Road (Katcha)
- Village Road A (Pucca)
- Village Road A (Katcha)
- Village Road B (Pucca)
- Village Road B (Katcha)
- Paurashava Road
- Railway Network
- Embankment
- Telecommunication line
- Power Transmission Line

Natural Features

- Wide River
- Water Bodies
- Sandy Area
- Khal
- Forest
- Hill

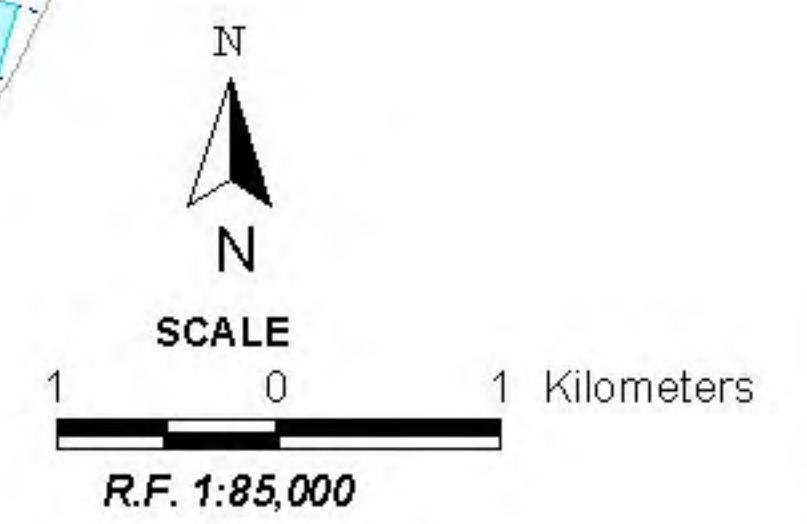
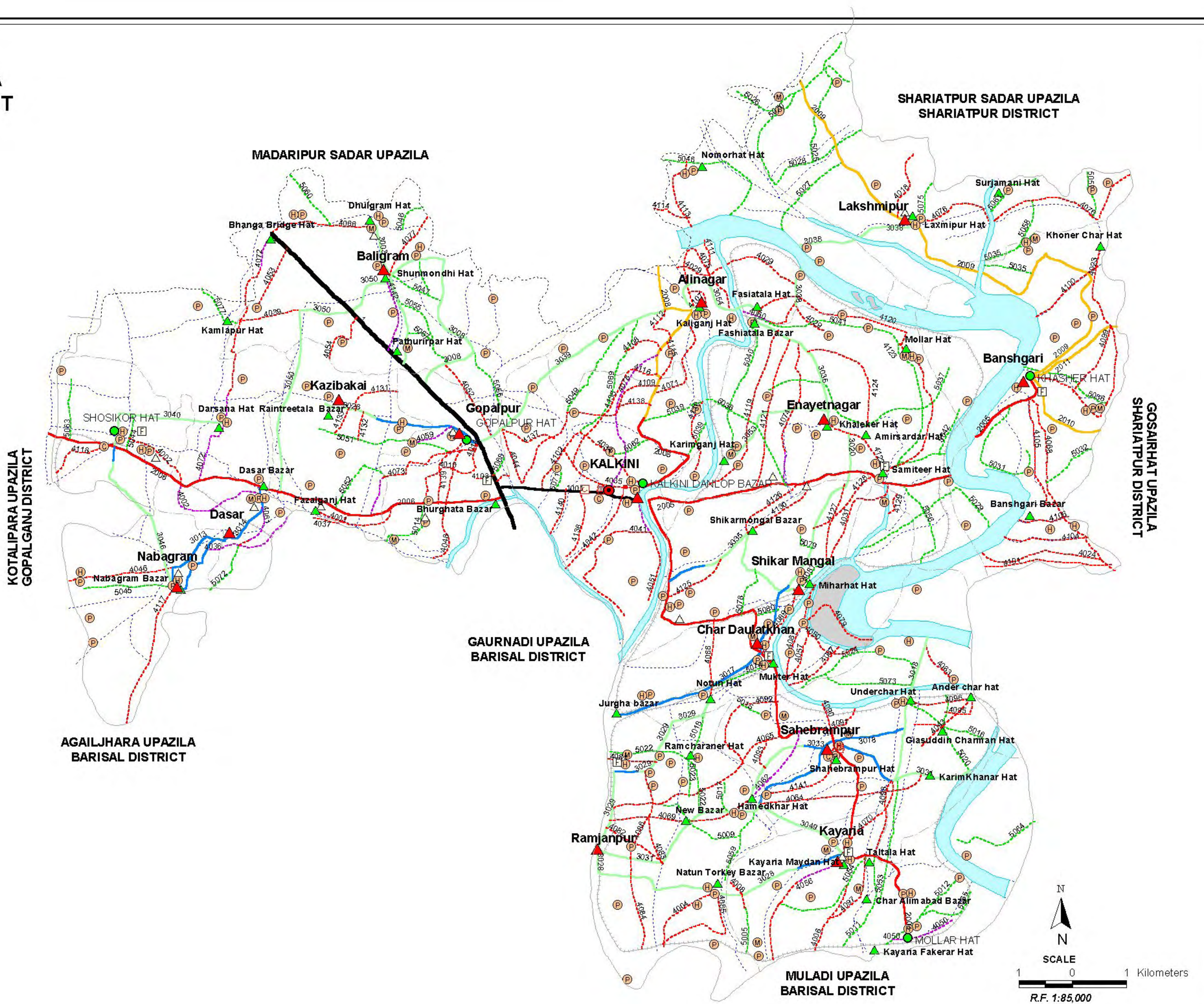
Socio-Economic Infrastructures

- Growth Centre
- ▲ Small Hat/Bazar
- Police Station
- Upazila Health Complex
- Family welfare Centre
- Community Clinic
- Post Office
- College
- High School
- Primary School
- Madrasa
- Mosque
- ▲ Ashrayan/Abasan
- ▲ Temple

Compiled from : LGED Upazila Base Maps 1994-95, Landsat TM 1998,
GPS Survey 1999 and Field Checking in November 2004.
Projection : Lambert's Conformal Conic

PREPARED BY : GIS UNIT

LOCAL GOVERNMENT ENGINEERING DEPARTMENT



BASIC INFORMATION OF ROAD

DIVISION : DHAKA

DISTRICT : MADARIPUR

ROAD CODE	ROAD NAME	CREST WIDTH (m)	TOTAL LENGTH (Km)	SURFACE TYPE-WISE BREAK-UP (Km)				STRUCTURE		EXISTING GAP	
				EARTHEN	FLEXIBLE PAVEMENT (BC)	BRICK PAVEMENT (WBM/HBB/BFS)	RIGID PAVEMENT (CC/RCC)	NUMBER	SPAN (m)	NUMBER	SPAN (m)
1	2	3	4	5	6	7	8	9	10	11	12

UPAZILA : KALKINI

ROAD TYPE : UPAZILA ROAD

354402004	Kalkini Upazila HQ - Mollarhat GC	7.32	17.31	0.00	17.31	0.00	0.00	28	353.00	0	0.00	
354402005	Kalkini Upazila HQ-Khasherhat GC	7.32	10.00	0.00	10.00	0.00	0.00	0	0.00	0	0.00	
354402006	Bhurghata NHW - Shasikor GC Rd	5.66	11.40	0.00	11.40	0.00	0.00	21	104.76	0	0.00	
354402008	Kalkani Danlop Bazar - Alinagar- Madra - Shariatpur R&H Road	3.04	7.71	2.50	5.21	0.00	0.00	9	105.61	1	20.00	
354402009	Khoajpur Takerhat R&H- Khasherhat GC via Laxmipur up & Surjamoni hat	3.50	16.37	16.37	0.00	0.00	0.00	1	40.00	20	279.00	
354402010	Khasherhat GC to Nager para GC	4.00	3.50	3.50	0.00	0.00	0.00	0	0.00	2	30.00	
354402011	Khasherhat GC-Shariatpur R&H Road(Kalkini part)	6.50	4.08	4.08	0.00	0.00	0.00	6	91.60	0	0.00	
UPAZILA ROAD TOTAL: 7 Nos. Road				70.37	26.45	43.92	0.00	0.00	65	694.97	23	329.00

ROAD TYPE : UNION ROAD

354403003	Pathoriarpur R&H-Sumondir Bazar via Baligram UP	4.30	3.55	1.78	1.78	0.00	0.00	5	179.24	0	0.00	
354403008	Pathoriarpur R&H(Saw Mill) -Baliram UP office	1.18	4.55	4.55	0.00	0.00	0.00	3	32.60	2	27.50	
354403013	Nobogram UP - Daser UP	4.10	3.60	0.00	3.60	0.00	0.00	5	82.00	0	0.00	
354403014	Dasar UP- Ataher Ali Academy - Dasar Bazar	3.00	3.00	0.00	3.00	0.00	0.00	2	24.00	0	0.00	
354403017	CD Khan UP To Ramjanpur Natun Hat	4.25	3.50	0.00	3.50	0.00	0.00	4	48.30	0	0.00	
354403018	Shahebrampur UP to Hassan Akoner hat .	3.64	3.50	0.00	3.50	0.00	0.00	2	18.00	0	0.00	
354403020	Bottala Bazar-Sikermongol UP (Miarhat) -Enayetnagar UP	3.66	7.00	4.40	2.60	0.00	0.00	1	12.00	0	0.00	
354403026	Gopalpur UP to Kazibari UP (Daskhin Maizpara)	3.50	3.00	2.30	0.70	0.00	0.00	2	27.00	2	35.00	
354403028	Koyeria UP - Ram charaner hat-Ramjanpur UP	3.00	7.50	0.00	7.50	0.00	0.00	2	20.00	5	112.00	
354403029	Ramjanpur U.P.Office - Ramjanpur Notun hat	3.35	4.69	3.99	0.70	0.00	0.00	4	41.00	1	15.00	
354403031	Shahebrampur Launch ghat- Shahebrampur UP - Ramjanpur UP (Natun Torkey)	4.60	11.60	7.50	1.10	3.00	0.00	12	185.10	0	0.00	
354403033	Shahebrampur UP - krokirchar - Hamid Khan hat	3.00	2.50	1.65	0.85	0.00	0.00	1	12.00	0	0.00	
354403035	Kalkini Mollarhat UZR - Shiker mongol Bazar-Shiker Mongol UP	3.00	5.00	4.00	1.00	0.00	0.00	2	25.00	1	15.00	
354403036	Fashiatala hat- Enayetnagar UP	3.00	5.00	5.00	0.00	0.00	0.00	1	18.00	8	110.00	
354403038	Fashiatala hat - Laxmipur UP Office	3.60	4.89	4.89	0.00	0.00	0.00	0	0.00	6	93.00	
354403039	Gopalpur GC- Alinagor UP via Tumchar	3.20	6.55	6.55	0.00	0.00	0.00	0	0.00	6	68.00	
354403040	Kazibakai U.P. - Shashikar bazar Rd.	3.25	6.50	6.50	0.00	0.00	0.00	2	37.00	6	92.00	
354403046	ShashikarGC - Nabogram UP	2.75	4.50	4.50	0.00	0.00	0.00	4	48.00	0	0.00	
354403049	Kayaria UP to Hamedkhar hat.	2.75	2.75	2.75	0.00	0.00	0.00	1	15.00	2	30.00	
354403050	Baligram UP - Daser Bazar Road	2.80	6.45	6.45	0.00	0.00	0.00	0	0.00	5	77.00	
354403053	Eayetnagar UP- karimganj bazar road	2.75	4.00	4.00	0.00	0.00	0.00	1	0.00	0	0.00	
354403054	Kaligonj bazar - Alinagor UP - Fasiatola bazar	3.66	2.50	1.50	1.00	0.00	0.00	3	120.00	0	0.00	
UNION ROAD TOTAL: 22 Nos. Road				106.13	72.31	30.83	3.00	0.00	57	944.24	44	674.50

ROAD TYPE : VILLAGE ROAD-A

354404001	Kalkini - Bhorghata Amanathgonj Road.	3.66	4.10	4.10	0.00	0.00	0.00	1	20.12	6	103.90
354404002	Darshana Asram - Sashikar Bazar via Aruakandi	2.63	2.14	2.14	0.00	0.00	0.00	0	0.00	3	53.00
354404004	Purba Charairkandi P/School - Ramchranner hat road.	2.10	3.81	3.81	0.00	0.00	0.00	1	1.50	4	60.00
354404006	WAPDA Embakment - Kayaria Madrasha	4.00	6.03	6.03	0.00	0.00	0.00	0	0.00	8	79.00
354404008	Hamidkhan Hat - Koyeria Eidgha High School	3.15	4.27	4.27	0.00	0.00	0.00	1	5.49	0	0.00
354404010	Bhurghata Sashikar - Pathuriar Par	4.00	3.69	3.69	0.00	0.00	0.00	3	34.67	0	0.00
354404014	Birmohan High School - Ghatkerkhal	3.35	2.45	2.45	0.00	0.00	0.00	1	28.60	0	0.00
354404018	Dadpur - Laxmipur bazar	2.00	2.10	2.10	0.00	0.00	0.00	0	0.00	1	8.25
354404023	Khasher Hat Launchghat - Surjamoni Bazer	3.10	9.60	9.60	0.00	0.00	0.00	5	78.00	8	87.00
354404024	Goshirhat Thana Border -Bashgari Lanch ghat road.	3.40	4.07	4.07	0.00	0.00	0.00	0	0.00	4	37.00
354404029	Thoshil Office - H/O Monnan Sarder	2.05	0.87	0.87	0.00	0.00	0.00	0	0.00	0	0.00
354404031	Miarhat - Mirdakhandi	3.30	5.48	5.48	0.00	0.00	0.00	1	11.00	2	80.00

BASIC INFORMATION OF ROAD

DIVISION : DHAKA

DISTRICT : MADARIPUR

ROAD CODE	ROAD NAME	CREST WIDTH (m)	TOTAL LENGTH (Km)	SURFACE TYPE-WISE BREAK-UP (Km)				STRUCTURE		EXISTING GAP	
				EARTHEN	FLEXIBLE PAVEMENT (BC)	BRICK PAVEMENT (WBM/HBB/BFS)	RIGID PAVEMENT (CC/RCC)	NUMBER	SPAN (m)	NUMBER	SPAN (m)
1	2	3	4	5	6	7	8	9	10	11	12
354404034	Sarderbari - Janardon Bridge	2.90	3.01	3.01	0.00	0.00	0.00	2	27.00	4	56.00
354404035	Kalkini bazar - H/O Mati Howladar	2.85	2.16	1.54	0.00	0.62	0.00	2	34.73	1	10.00
354404036	Syeed Atahar Ali College - Ghoser Hat	3.00	1.75	1.75	0.00	0.00	0.00	3	40.00	0	0.00
354404037	Bhurghata Sashikar FRB - Fazalgonj Hat	3.50	1.04	0.00	1.04	0.00	0.00	1	36.00	0	0.00
354404039	Karnapara Pucca Bridge - Kamalapur Hat Road	3.00	1.25	1.25	0.00	0.00	0.00	0	0.00	3	40.00
354404041	Thangamara Patabali - Pangasia Rd.	2.80	4.50	4.50	0.00	0.00	0.00	1	10.00	4	50.00
354404042	Kalkini - Pangashia Rd.	3.00	3.00	3.00	0.00	0.00	0.00	0	0.00	0	0.00
354404043	Akon bari - Anderchar hat Rd.	2.60	2.00	2.00	0.00	0.00	0.00	0	0.00	1	15.00
354404044	Rajdi - Minajdi Rd.	2.80	2.00	2.00	0.00	0.00	0.00	0	0.00	1	15.00
354404046	Nobogram - pachim chal bal kha Rd.	3.00	3.50	2.20	1.30	0.00	0.00	1	10.00	3	40.00
354404048	Bhurghata Shashikor GC(Ex.Wooden bridge) - West Bonogram madrasha	3.00	4.50	4.50	0.00	0.00	0.00	2	15.00	6	54.00
354404050	Mollarhat Bazar - Ramarpole road	2.75	2.50	1.80	0.71	0.00	0.00	0	0.00	0	0.00
354404051	Kalkini- Torkey via Thangamara	4.00	4.00	3.00	1.00	0.00	0.00	0	0.00	0	0.00
354404052	Gopalpur Borokhal - Ghatkerkhal	3.00	3.35	2.35	0.00	1.00	0.00	1	28.66	3	42.07
354404053	Bhanga Bridge - Botla Rd.	3.60	3.05	1.55	1.50	0.00	0.00	1	13.00	4	72.00
354404054	Pathuriarpar - Badamtala Rd.	3.50	3.95	3.95	0.00	0.00	0.00	1	18.43	2	30.50
354404056	Laaunch Ghat - Koyaria Eidgha Rd UP office	3.40	3.05	1.65	1.40	0.00	0.00	1	12.20	0	0.00
354404057	GCCR Ichagura - Muktarhat char	3.40	6.44	6.44	0.00	0.00	0.00	1	9.14	6	111.12
354404059	Gopalpur Bazar (R&H) to Dhoji (Madrasha) Road	3.94	2.50	0.00	2.50	0.00	0.00	0	0.00	0	0.00
354404060	Pashim Alipur road, started from H/o Khokon Munshi to Fashiatala	3.60	3.50	2.80	0.70	0.00	0.00	0	0.00	0	0.00
354404061	Shaikhe Hassina Academy to Babazzer Khal	3.50	2.50	0.00	2.50	0.00	0.00	0	0.00	0	0.00
354404062	Kalkini mollarhat UZR (Crokirchar) - Hamidkhan Hat(Dikrirchar)	3.00	3.00	0.00	3.00	0.00	0.00	1	12.00	5	48.00
354404063	Hassan Akoner hat - Golpata Mosque- Khalil Sikderer Kheya ghat	2.50	3.50	3.50	0.00	0.00	0.00	0	0.00	0	0.00
354404064	Shahebrampur Lanch ghat road (H/o Ataher Master)- Hamed kha Hat via H/o Col. Salim	2.50	6.50	6.50	0.00	0.00	0.00	0	0.00	0	0.00
354404065	Kalkini Mollar hat UZR (tajur Bridge)- Natun torkey	2.50	7.50	7.50	0.00	0.00	0.00	0	0.00	0	0.00
354404066	Sanmandi (H/o Abdul Hakim)- Bhanga Bridge (R&H)	2.50	5.00	5.00	0.00	0.00	0.00	0	0.00	0	0.00
354404067	Mokterhat Bridge- Haji Karim Kha's hat	2.50	3.00	3.00	0.00	0.00	0.00	0	0.00	0	0.00
354404068	Khasherhat college to Maler hat	2.50	3.00	3.00	0.00	0.00	0.00	0	0.00	1	15.00
354404069	Ramed kha Hat to Uttar Ramjanpur Kheyaghat via high school	2.50	5.00	5.00	0.00	0.00	0.00	0	0.00	4	42.00
354404070	Kalkini Mollarhat UZR(H/o Hedaet Master)- Shahebrampur Launch ghat.	2.50	3.00	3.00	0.00	0.00	0.00	1	16.00	1	20.00
354404071	Hossain Bapari Ghat - Fhulbari Zame Mosque	2.50	3.00	3.00	0.00	0.00	0.00	1	10.00	1	20.00
354404072	Dasar - Kamlapur-Bhanga Brigde RHD	2.50	8.50	5.70	2.80	0.00	0.00	11	176.45	0	0.00
354404073	Bhurghara- Shashikar GCC road to Gopalpur UP	3.50	2.50	1.80	0.70	0.00	0.00	1	12.00	0	0.00
354404074	Kalkini- Khasher hat UZR - Moulvi kandi- EnayetNagor UP (Khaleker hat)	3.50	3.00	2.30	0.70	0.00	0.00	0	0.00	0	0.00
354404075	Alinagor UP - tumchar -Kaligonj Bazar	3.50	5.50	4.80	0.70	0.00	0.00	0	0.00	3	37.00
354404076	Laxmipur UP - Shariatpur Dist.border	2.95	6.41	6.41	0.00	0.00	0.00	0	0.00	11	168.00
354404077	Baligram UP-Tubia Hat (sadar)	3.00	3.00	3.00	0.00	0.00	0.00	2	28.60	2	50.00
354404078	Upazila HQ-h/o Khandaker Masukur Rahman	3.66	2.60	0.00	2.60	0.00	0.00	0	0.00	0	0.00
354404079	Mierhat joist bridge to Razzak sader house via Govt.pry.school.	2.50	2.50	2.50	0.00	0.00	0.00	0	0.00	0	0.00
354404080	Mokohed Houlader house-CD Khan lunch gat via pry school	2.44	3.00	3.00	0.00	0.00	0.00	0	0.00	0	0.00
354404081	Nasai houlader house-Uttar Ramjanpur high school via F.W.C.	2.44	3.00	3.00	0.00	0.00	0.00	0	0.00	0	0.00
354404082	Uttar Ramjanpur 65 No Govt.pry. School to Torkey-Shahebrampur road.	2.44	1.25	1.25	0.00	0.00	0.00	0	0.00	0	0.00
354404083	Uttar Ramjanpur high school to shaebamour-Torkey road.	2.44	1.50	1.50	0.00	0.00	0.00	0	0.00	0	0.00
354404084	Ramcharanerhat-Sluice gate.	2.44	1.50	1.50	0.00	0.00	0.00	0	0.00	0	0.00
354404085	Suice gate- south charaikandi madrasha via south Ramjanpur Govt.pry.school.	2.44	2.25	2.25	0.00	0.00	0.00	0	0.00	0	0.00
354404086	96 no Pachim Ramjanpur govt pry. School to south charaikandi sluice gate.	2.44	4.00	4.00	0.00	0.00	0.00	0	0.00	0	0.00
354404087	Mukter hat bridge-Monur khal bridge.	2.50	2.00	2.00	0.00	0.00	0.00	0	0.00	0	0.00

BASIC INFORMATION OF ROAD

DIVISION : DHAKA

DISTRICT : MADARIPUR

ROAD CODE	ROAD NAME	CREST WIDTH (m)	TOTAL LENGTH (Km)	SURFACE TYPE-WISE BREAK-UP (Km)				STRUCTURE		EXISTING GAP	
				EARTHEN	FLEXIBLE PAVEMENT (BC)	BRICK PAVEMENT (WBM/HBB/ BFS)	RIGID PAVEMENT (CC/RCC)	NUMBER	SPAN (m)	NUMBER	SPAN (m)
1	2	3	4	5	6	7	8	9	10	11	12
354404088	Nayakandi kolikhola-Mathvanga baparibari via monar bapari house.	2.55	4.00	4.00	0.00	0.00	0.00	0	0.00	0	0.00
354404089	Jadhu gharami house to miarhat via Ramchandrapur Girls school.	2.44	2.00	2.00	0.00	0.00	0.00	0	0.00	0	0.00
354404090	Chokider bari(crokirchar)-Haji Elahi chokider House Sluice gate.	2.50	1.25	1.25	0.00	0.00	0.00	0	0.00	0	0.00
354404091	Kalkini-Mollarhat UZR-Magistrate Moslem uddin house.	2.44	2.50	2.50	0.00	0.00	0.00	0	0.00	0	0.00
354404092	Kalkini-Mollarhat UZR(Near C.D.Khan U.P.Border bridge)-kalur bridge via Dogakandi.	2.44	2.50	2.50	0.00	0.00	0.00	0	0.00	0	0.00
354404093	H/O Toyebali Dafader-H/O Rashid moulovi viaBaharul member house.	2.44	2.00	2.00	0.00	0.00	0.00	0	0.00	0	0.00
354404094	Kheya ghat(Near khokon Bapari house)-Nuray Dhali house via Hazi Shariatullah Hat.	4.00	2.25	2.25	0.00	0.00	0.00	0	0.00	0	0.00
354404095	H/O Eskender Houlder(Vunderdiar)-Hazi Hamed Kharai House.	2.44	2.25	2.25	0.00	0.00	0.00	0	0.00	0	0.00
354404096	Hossen Akouer Hat-Shabi khan house via Dudai kha.	2.50	3.00	3.00	0.00	0.00	0.00	0	0.00	0	0.00
354404097	Taltala Bazar to Mallkandi road via Chowdhari hat & khanbary pry.school.	2.44	2.00	2.00	0.00	0.00	0.00	0	0.00	0	0.00
354404098	H/O Hatem Houlader-GCC road via H/O Ibrahim khan.	2.50	3.00	3.00	0.00	0.00	0.00	0	0.00	0	0.00
354404099	Khasher hat school & collage-Prop.Ataur rahman house via salam chairman bari at Dhakin Akalbaris.	2.50	2.50	2.50	0.00	0.00	0.00	0	0.00	0	0.00
354404100	Urrarchar-Shinanghata bazar via seniar madrasha.	2.45	6.00	6.00	0.00	0.00	0.00	0	0.00	0	0.00
354404101	Kashem doctor house-Mollerhat.	2.44	2.00	2.00	0.00	0.00	0.00	0	0.00	0	0.00
354404102	Bhourghata-kalkini R&H rd (Near Ranritala)-Jonardundi pry.school via Brgd.Rabbni house.	2.44	2.00	2.00	0.00	0.00	0.00	0	0.00	0	0.00
354404103	R&H (Near Health Clinic)- Golappur Hat Via Kagi Bari.	2.44	1.15	1.15	0.00	0.00	0.00	0	0.00	0	0.00
354404104	Samitirhat Lunch ghat-Marian nesa girls school via Bauchgari lunch ghat.	2.44	3.00	3.00	0.00	0.00	0.00	0	0.00	0	0.00
354404105	Khasherhat bazar to Banchgari lunch ghat via siraj sikder house.	2.44	3.00	3.00	0.00	0.00	0.00	0	0.00	0	0.00
354404106	Banchgari lunch ghat- Boro kalinagar bazar.	2.44	1.50	1.50	0.00	0.00	0.00	0	0.00	0	0.00
354404107	Kalkini Dunlopbazar- Shariatpur R&H road (Near st. from H/O Mahamad houlader)to Fulbari Zame Mosque.	2.44	2.00	2.00	0.00	0.00	0.00	0	0.00	0	0.00
354404108	H/O Aluddin sarder(Dhakin kanaipur)-Abdul houlader Mosque.	2.44	2.50	2.50	0.00	0.00	0.00	0	0.00	0	0.00
354404109	Kalkini Dunlop Bazar-Kaliganj Bazar road(st.from hossan bapari house)-Sanerdandi Bazar.	2.50	4.00	4.00	0.00	0.00	0.00	0	0.00	0	0.00
354404110	Dunlop Bazar)-Kaliganj Bazar rd.(near Choto Sadipur Bridge)-Polourdi River via Bivagdi pry.school.	2.44	2.00	2.00	0.00	0.00	0.00	0	0.00	0	0.00
354404111	Dr.Mahammed kamal house to char Hogolpatia lunch ghat.	2.44	2.00	2.00	0.00	0.00	0.00	0	0.00	0	0.00
354404112	Nafel Talukder hopuse to Daserbari bridge.	2.44	1.70	1.70	0.00	0.00	0.00	0	0.00	0	0.00
354404113	Char kalkini kheyaghat-Rajarchar high school.	2.44	2.00	2.00	0.00	0.00	0.00	0	0.00	0	0.00
354404114	Banchtale kheyaghat-char kalkini kheyaghat.	2.44	1.50	1.50	0.00	0.00	0.00	0	0.00	0	0.00
354404115	Nilkhola mosque-Matkhola Bazar	2.44	1.75	1.75	0.00	0.00	0.00	0	0.00	0	0.00
354404116	Kalkini H/O- Mashuk khandaker house road(st.from H/O Habib) to Kalkini Alinagar road.	2.44	1.25	1.25	0.00	0.00	0.00	0	0.00	0	0.00
354404117	Nabagram union-Ramshill bazar(Dhakhin chalbal)	2.44	5.00	5.00	0.00	0.00	0.00	0	0.00	0	0.00
354404118	Shashikar Bazar to Berry via H/O Sapon member	2.44	2.50	2.50	0.00	0.00	0.00	0	0.00	0	0.00
354404119	Fasiatala hat - Bangla bazar road.	2.44	3.50	3.50	0.00	0.00	0.00	0	0.00	0	0.00
354404120	Fasiatala hatmollarhat via Pachim Alipur Road.	2.44	6.00	6.00	0.00	0.00	0.00	0	0.00	0	0.00
354404121	kalkini- kahsharhat GC road near paka road to borobari bridge.	2.44	4.50	4.50	0.00	0.00	0.00	0	0.00	0	0.00
354404122	Eaynaetnagar UP- Shmitir hat road.	2.44	3.50	3.50	0.00	0.00	0.00	0	0.00	0	0.00
354404123	Shamitir hat- mollarhat road.	2.44	5.50	5.50	0.00	0.00	0.00	0	0.00	0	0.00
354404124	Amir sardar roadFasiatala road.	2.44	3.00	3.00	0.00	0.00	0.00	0	0.00	0	0.00
354404125	Thagor bari bridge to Shikarmongol bazar road.	2.44	1.00	1.00	0.00	0.00	0.00	0	0.00	0	0.00
354404126	Shikarmongol bazar- enayetnagar moulovi bazar.	2.44	2.75	2.75	0.00	0.00	0.00	0	0.00	0	0.00
354404127	Miarhat to boarder of enayetnagar UP via bhabanipur Govt.pry.school.	2.44	3.00	3.00	0.00	0.00	0.00	0	0.00	0	0.00
354404128	Bhabanipur iron bridge(H/O Shajahan khan)to Enayetnagar UP boarder.	2.44	1.50	1.50	0.00	0.00	0.00	0	0.00	0	0.00
354404129	Mirdhakandi bridge to enayetnagar boarder.	2.44	1.25	1.25	0.00	0.00	0.00	0	0.00	0	0.00
354404130	Shikermongol Sr.Madrasha to kalkini Khasherhat road.	2.44	2.00	2.00	0.00	0.00	0.00	0	0.00	0	0.00

BASIC INFORMATION OF ROAD

DIVISION : DHAKA

DISTRICT : MADARIPUR

ROAD CODE	ROAD NAME	CREST WIDTH (m)	TOTAL LENGTH (Km)	SURFACE TYPE-WISE BREAK-UP (Km)				STRUCTURE		EXISTING GAP		
				EARTHEN	FLEXIBLE PAVEMENT (BC)	BRICK PAVEMENT (WBM/HBB/BFS)	RIGID PAVEMENT (CC/RCC)	NUMBER	SPAN (m)	NUMBER	SPAN (m)	
1	2	3	4	5	6	7	8	9	10	11	12	
354404131	Shukur houlader H/o to Dhakin side of Bazlu houlader via Mamun houlader	2.44	2.50	2.50	0.00	0.00	0.00	0	0.00	0	0.00	
354404132	Alauddin Chokider House to baparibari via Madrasha.	2.44	2.00	2.00	0.00	0.00	0.00	0	0.00	0	0.00	
354404133	Kativhanga to Hazi bari via Fazlu Karikar.	2.44	1.70	1.70	0.00	0.00	0.00	0	0.00	0	0.00	
354404134	RHD to puali madaripur road.	2.44	1.00	1.00	0.00	0.00	0.00	0	0.00	0	0.00	
354404135	Kalkini H/O to Kashimpur bazar via Dokhin Janardandi Govt.pry.school.	2.44	2.80	2.80	0.00	0.00	0.00	0	0.00	0	0.00	
354404136	Babul Commisionar house to borobari road via kalkini hospatal and dokhin rajdi pry.school	2.44	2.50	2.50	0.00	0.00	0.00	0	0.00	0	0.00	
354404137	Dokhin janadandi govt.pry.school to Gopalpur GC road.	2.44	2.00	2.00	0.00	0.00	0.00	0	0.00	0	0.00	
354404138	kalkini-Alinagar road to H/O Khandakar mashsukur Rahman via Kastogor Govt.pry.school.	2.44	2.00	2.00	0.00	0.00	0.00	0	0.00	0	0.00	
354404139	Bhorghata-shoshikar road - Gopalpur hat to Wooden bridge via H/O Mir Golam Farque link Silakana bridge.	2.44	2.50	2.50	0.00	0.00	0.00	0	0.00	0	0.00	
354404140	Shahebrampur UP- underchar hat via Altab Chairman house.	2.75	4.00	4.00	0.00	0.00	0.00	0	0.00	0	0.00	
354404141	Shahebrampur UP- Hamedkhar hat via Fazlu Sadar house.	2.75	2.00	2.00	0.00	0.00	0.00	0	0.00	0	0.00	
354404142	karnapara NHW-Baligram UP.	3.66	2.00	2.00	0.00	0.00	0.00	1	15.00	0	0.00	
VILLAGE ROAD-A TOTAL: 114 Nos. Road				347.77	323.01	23.15	1.62	0.00	48	703.59	102	1443.84

ROAD TYPE : VILLAGE ROAD-B

354405005	Charairkandi - Palordi River	3.25	4.40	4.40	0.00	0.00	0.00	0	0.00	4	44.00
354405009	Ramerhat Khal - Shaberampur Torky Road	3.15	2.10	2.10	0.00	0.00	0.00	0	0.00	0	0.00
354405011	Wahab Ali Shikder House - WAPDA Embakment	2.50	1.40	1.40	0.00	0.00	0.00	0	0.00	0	0.00
354405012	Embakment - Charalimabad Road	3.10	2.10	2.10	0.00	0.00	0.00	0	0.00	0	0.00
354405014	Majidbari -Bonogram	2.30	2.24	2.24	0.00	0.00	0.00	4	18.80	0	0.00
354405015	Hakimonna Gov./School - H/O Dudukhan	3.00	1.67	1.67	0.00	0.00	0.00	1	10.00	0	0.00
354405016	Shabrampur Launchghat - Underchar Launchghat via dudaikha house.	3.05	4.83	4.83	0.00	0.00	0.00	0	0.00	3	47.00
354405017	H/O Mojidsarder - Shahabrampur Torky Road	3.10	2.25	2.25	0.00	0.00	0.00	0	0.00	4	44.00
354405018	Sluice Ghat - Hamidkhanhat Road	3.00	3.43	3.43	0.00	0.00	0.00	0	0.00	2	24.00
354405020	Embankment - C.D.Khan Bazer	3.25	4.25	4.25	0.00	0.00	0.00	0	0.00	0	0.00
354405022	H/O Lalmiah howladar - Ramjanpur	2.90	1.59	1.59	0.00	0.00	0.00	0	0.00	3	45.00
354405023	H/O Lalmiah Howladar - Ramjanpur Natorhat	2.90	1.59	1.59	0.00	0.00	0.00	0	0.00	3	45.00
354405024	underchar hassan Akoner hat - Mokter hat Rd.Via Karim khan hat	3.05	4.20	4.20	0.00	0.00	0.00	0	0.00	0	0.00
354405025	Biddabagish - Kulchori Madrasha.	3.05	3.60	3.60	0.00	0.00	0.00	0	0.00	1	35.00
354405026	Biddabagish Ferryghat - Alinagar Rd.	2.77	4.36	4.36	0.00	0.00	0.00	1	5.80	6	65.00
354405027	Dadpur - Laxmipur Rd.	2.95	3.92	3.92	0.00	0.00	0.00	0	0.00	3	24.00
354405028	Sharathpur bourder - Kulchuri Rd.	2.80	2.05	2.05	0.00	0.00	0.00	0	0.00	1	12.00
354405029	Hijaltala - Khunerchar Rd.	3.40	4.00	4.00	0.00	0.00	0.00	0	0.00	3	81.00
354405031	H/O Akaluddin - Kalkini Rd.	3.10	2.75	2.75	0.00	0.00	0.00	0	0.00	1	12.00
354405032	Hijaltala - Kalkini Khaser Hat Rd.	2.75	2.28	2.28	0.00	0.00	0.00	0	0.00	4	37.00
354405035	Sannanghata Kanchikata - Surjamoniknal.	3.00	1.20	1.20	0.00	0.00	0.00	0	0.00	0	0.00
354405036	GCCR - Bangsari Adarsha gram.	3.10	1.56	1.56	0.00	0.00	0.00	0	0.00	0	0.00
354405037	Napitherhat - Arialkhan River	3.25	3.25	3.25	0.00	0.00	0.00	0	0.00	5	93.00
354405038	GCCR Pucca Bridge - Fashiatala Polardi River	8.65	3.75	1.50	0.00	2.25	0.00	1	3.30	0	0.00
354405039	Kalkini Madra Road - H/O Ali Box	3.50	6.57	6.57	0.00	0.00	0.00	6	58.00	1	18.00
354405040	Fashiatala Hat - Palordi River	3.00	3.87	3.87	0.00	0.00	0.00	0	0.00	3	22.50
354405041	GCCR - Fashiatala Hat.	3.05	3.51	3.51	0.00	0.00	0.00	2	30.00	0	0.00
354405042	Shikarmanghal UP - Alipur .	3.00	3.51	3.51	0.00	0.00	0.00	0	0.00	3	32.00
354405044	Sashikar -Pirer Bari WDB	2.00	2.51	2.51	0.00	0.00	0.00	0	0.00	3	44.00
354405045	Chalbakha - Kadampatti Rd.	2.10	2.45	2.45	0.00	0.00	0.00	0	0.00	0	0.00
354405046	Sanmandi H/School - Gomostabari.link H/O Rashid kha.	1.75	1.20	1.20	0.00	0.00	0.00	1	14.00	0	0.00
354405047	Pathuriarpar - Madhya Dhulagram Rd.	1.18	4.55	4.55	0.00	0.00	0.00	0	0.00	6	54.00
354405048	Sastal Kheyaghat - Rajarchar Kheyaghat.	3.05	3.63	3.63	0.00	0.00	0.00	0	0.00	4	125.00
354405049	Kaligong road - Laxmipur Rd.	2.70	4.63	4.63	0.00	0.00	0.00	2	30.00	4	54.00

BASIC INFORMATION OF ROAD

DIVISION : DHAKA

DISTRICT : MADARIPUR

ROAD CODE	ROAD NAME	CREST WIDTH (m)	TOTAL LENGTH (Km)	SURFACE TYPE-WISE BREAKE-UP (Km)				STRUCTURE		EXISTING GAP	
				EARTHEN	FLEXIBLE PAVEMENT (BC)	BRICK PAVEMENT (WBM/HBB/BFS)	RIGID PAVEMENT (CC/RCC)	NUMBER	SPAN (m)	NUMBER	SPAN (m)
1	2	3	4	5	6	7	8	9	10	11	12
354405051	Majipara - Gopalpur Hat.	2.80	3.80	3.80	0.00	0.00	0.00	0	0.00	0	0.00
354405052	Bhautali - Dakshim Maichpara	2.85	3.20	3.20	0.00	0.00	0.00	0	0.00	0	0.00
354405053	Borochar Kayaria - Talluk Kari bari Rd.	2.60	3.50	3.50	0.00	0.00	0.00	0	0.00	4	49.00
354405054	Chotochar Kayaria - Malkandi Rd.	2.40	2.50	2.50	0.00	0.00	0.00	0	0.00	3	39.00
354405055	Gopalpur - Purba Baligram Rd.	2.10	3.00	3.00	0.00	0.00	0.00	0	0.00	4	54.00
354405056	K.H. GCCR - WDB Embankment Rd.	2.40	2.50	2.50	0.00	0.00	0.00	0	0.00	2	20.00
354405057	Laxmipur U.P.Border - Shanghata Rd.	2.45	3.00	3.00	0.00	0.00	0.00	0	0.00	4	63.00
354405058	Dhahibari - Urarchar Rd.	2.60	1.50	1.50	0.00	0.00	0.00	0	0.00	2	24.00
354405059	Hamid Khan hat Ramerhat Rd.	2.10	3.00	3.00	0.00	0.00	0.00	1	13.00	2	30.00
354405060	Baghuria - Jhikorhati rd.	2.40	1.50	1.50	0.00	0.00	0.00	1	16.00	0	0.00
354405061	Surjamani - Shariot pur Dist. Border Rd.	2.30	2.00	2.00	0.00	0.00	0.00	0	0.00	1	18.00
354405062	Krishnanagar - Kashimpur Rd.	2.40	1.50	1.50	0.00	0.00	0.00	0	0.00	1	10.00
354405063	WDB Embankment - west shashikar pry. school	1.83	2.00	2.00	0.00	0.00	0.00	0	0.00	1	15.00
354405064	Arialkhan River - Char Alimabad pry.school Rd.	1.00	3.00	3.00	0.00	0.00	0.00	0	0.00	2	20.00
354405065	Ramarpole - H/O.Nazem Mollah bari Rd.	1.00	2.00	2.00	0.00	0.00	0.00	0	0.00	1	8.00
354405066	Gopalpur Dalibari - Ganshakhal pry.school Rd.	1.00	2.50	2.50	0.00	0.00	0.00	0	0.00	2	20.00
354405067	Binoti Sunil master bari - Pathoriarpar Rd.	1.50	1.50	1.50	0.00	0.00	0.00	0	0.00	1	10.00
354405068	Shajahan Rice mill - Kundo bari Rd.	3.00	1.00	1.00	0.00	0.00	0.00	0	0.00	0	0.00
354405069	Jonardandi - Dakin Kanipur Rd.	3.00	3.50	3.50	0.00	0.00	0.00	0	0.00	5	56.00
354405070	Bidyabagis - Jalalpur Rd.	3.00	4.50	4.50	0.00	0.00	0.00	0	0.00	5	60.00
354405071	Uttar Rajdi pry.school Rd.	1.10	0.50	0.50	0.00	0.00	0.00	0	0.00	1	8.00
354405072	Betbari - Purba Nabagram Rd.	1.00	2.00	2.00	0.00	0.00	0.00	0	0.00	1	10.00
354405073	Shahebrampur U.P. Border - H/O Abdul Ali Bhuyan	3.00	4.58	4.58	0.00	0.00	0.00	1	9.00	3	44.00
354405074	Jhurgha Baqzer - H/OSura Bapari	3.55	5.49	5.49	0.00	0.00	0.00	2	2.70	1	10.00
354405075	Laxmipur Dadpur Khal - H/O Bazlu Charman	3.66	6.07	6.07	0.00	0.00	0.00	2	27.20	5	52.00
354405077	Kamlapur Bazar to paschim Kamlapur kazibari road	1.50	3.00	3.00	0.00	0.00	0.00	0	0.00	2	30.00
354405078	Bottala road to vhulu mondol house.	1.50	2.50	2.50	0.00	0.00	0.00	0	0.00	0	0.00
354405079	Batala miarhat to Bhabanipur Govt.pry.school-Shaibali Sader House.	1.50	1.00	1.00	0.00	0.00	0.00	0	0.00	0	0.00
354405080	Bottala to Moni Mondol House.	1.50	0.75	0.75	0.00	0.00	0.00	0	0.00	0	0.00
354405081	Uttar Shikermongol Govt.pry.school to Motu kha House.	1.50	0.70	0.70	0.00	0.00	0.00	0	0.00	0	0.00
VILLAGE ROAD-B TOTAL: 64 Nos. Road			182.79	180.54	0.00	2.25	0.00	25	237.80	120	1607.50
KALKINI UPAZILA TOTAL: 207 Nos. Road			707.06	602.30	97.89	6.87	0.00	195	2580.60	289	4054.84