

ROAD MAP PANGSA UPAZILA RAJBARI DISTRICT

LEGEND

Administrative Boundary

- International Boundary
- District Boundary
- - - - - Upazila Boundary
- Union Boundary
- Municipal Boundary

Administrative HQs

- District HQ
- Upazila HQ
- ▲ Union HQ

Physical Infrastructures

- National Highways
- Regional Highways
- Zila Road
- Upazila Road (Pucca)
- Upazila Road (Katcha)
- Union Road (Pucca)
- Union Road (Katcha)
- Village Road A (Pucca)
- Village Road A (Katcha)
- Village Road B (Pucca)
- Village Road B (Katcha)
- Paurashava Road
- Railway Network
- Embankment
- Telecommunication Line
- Power Transmission Line

Natural Features

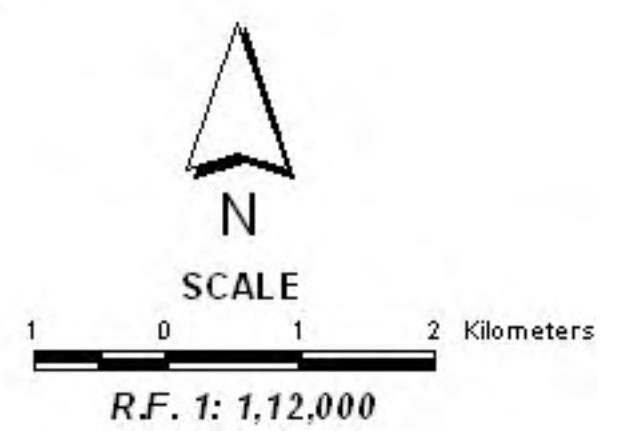
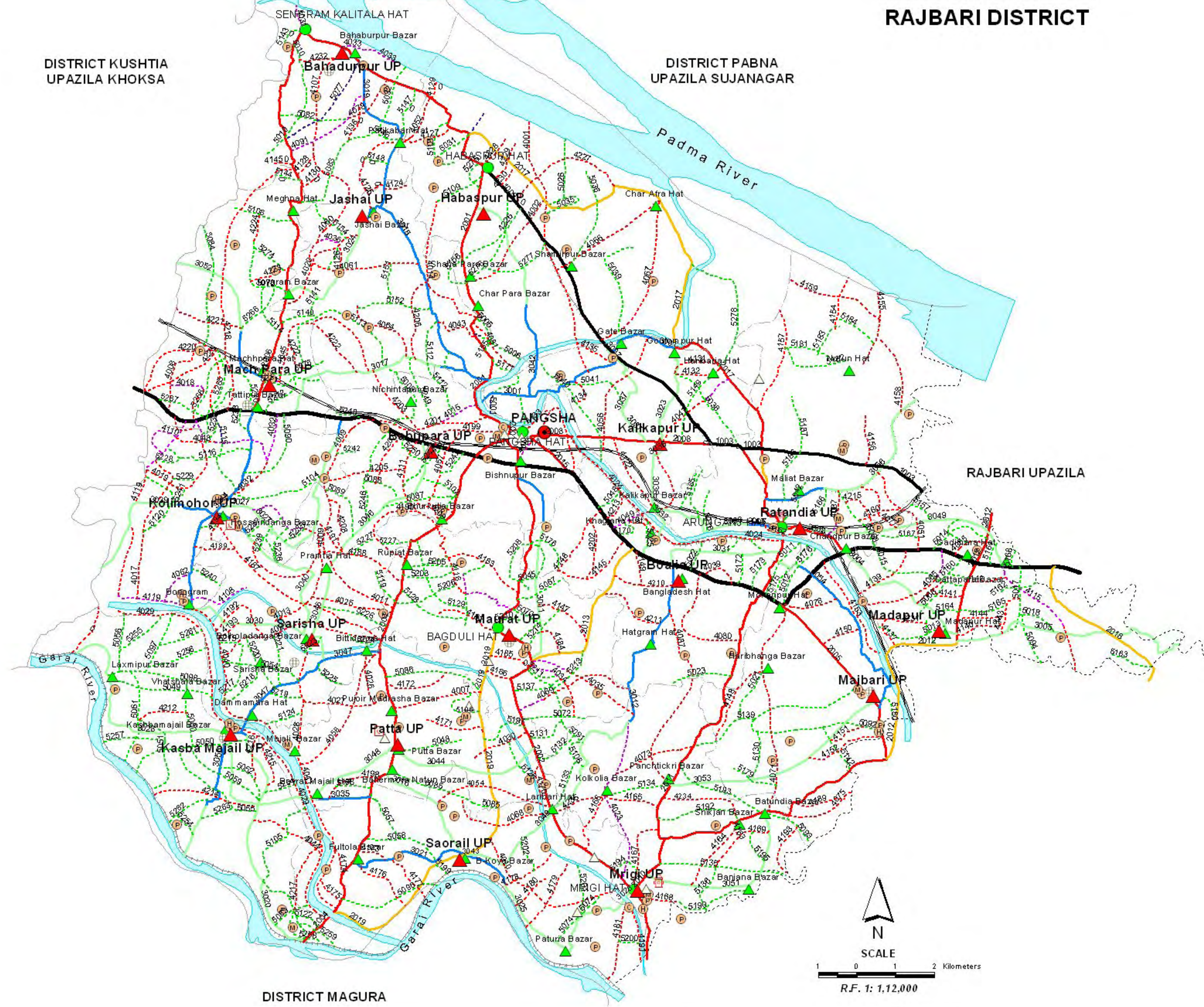
- Wide River
- Water Bodies
- Sandy Area
- Khal
- Forest
- Hill

Socio-Economic Infrastructures

- Growth Centre
- ▲ Small Hat/Bazar
- Police Station
- ⊕ Upazila Health Complex
- ⊕ Family welfare Centre
- ⊕ Community Clinic
- ⊕ Post Office
- ⊕ College
- ⊕ High School
- ⊕ Primary School
- ⊕ Madrasa
- ⊕ Mosque
- ⊕ Ashrayan/Abasan
- ⊕ Temple

Compiled from : LGED Upazila Base Maps 1994-95, Landstat TM 1998,
GPS Survey 1999 and Field Checking in November 2004.
Projection : Lambert's Conformal Conic

PREPARED BY : GIS UNIT
LOCAL GOVERNMENT ENGINEERING DEPARTMENT



DISTRICT MAGURA

BASIC INFORMATION OF ROAD

DIVISION : DHAKA

DISTRICT : RAJBARI

ROAD CODE	ROAD NAME	CREST WIDTH (m)	TOTAL LENGTH (Km)	SURFACE TYPE-WISE BREAK-UP (Km)				STRUCTURE		EXISTING GAP	
				EARTHEN	FLEXIBLE PAVEMENT (BC)	BRICK PAVEMENT (WBM/HBB/ BFS)	RIGID PAVEMENT (CC/RCC)	NUMBER	SPAN (m)	NUMBER	SPAN (m)
1	2	3	4	5	6	7	8	9	10	11	12

UPAZILA : PANGSHA

ROAD TYPE : UPAZILA ROAD

382732001	Pangsa HQ - Sengram G.C. Road	7.30	14.90	0.00	14.90	0.00	0.00	6	42.70	0	0.00
382732002	PangsaHQ - Mrigi G.C. Road (From RHD #671)	7.30	15.90	0.00	15.84	0.06	0.00	11	138.70	0	0.00
382732004	PangsaHQ - Langalbandh G.C. Road	7.30	15.70	0.00	15.70	0.00	0.00	13	239.80	0	0.00
382732005	Mohimshahi D.R. - Sonapur G.C. Road	7.00	4.95	0.00	4.95	0.00	0.00	4	32.60	0	0.00
382732006	Sengram G.C. - Tattipur D.R. Road	7.00	11.39	0.00	11.39	0.00	0.00	11	100.80	0	0.00
382732008	PangsaHQ - Kalukhali D.R. via Arungonj G.C. Road	7.30	9.80	0.00	9.80	0.00	0.00	8	57.70	0	0.00
382732010	Mrigi G.C - Sonapur G.C. Road	7.30	8.25	0.00	8.25	0.00	0.00	7	40.50	0	0.00
382732011	Arungonj G.C - Mrigi G.C. Road	7.30	9.90	0.00	9.90	0.00	0.00	8	120.30	0	0.00
382732012	Belgachi G.C. - Sonapur G.C. Road	7.30	9.25	5.20	4.05	0.00	0.00	4	22.00	2	18.00
382732013	Chowbaria (D.R.) - Bagduli G.C. Road	6.50	5.10	5.10	0.00	0.00	0.00	3	13.80	0	0.00
382732015	Pangsa Upazila HQ - College More D.R. Road	6.50	2.15	0.00	2.15	0.00	0.00	1	0.90	0	0.00
382732017	Habaspur G.C.-Arungong G.C. Road	5.80	14.78	9.16	4.83	0.79	0.00	2	9.00	2	140.00
382732018	Chandani D.R. - Sonapur G.C. via Rajdharpur	6.50	4.50	4.50	0.00	0.00	0.00	1	0.90	1	5.00
382732019	Bagduli GC - LangolbundhGC via Tebaria - Sawrail up-Alamdanga	4.00	10.90	10.90	0.00	0.00	0.00	5	55.50	1	8.00
382732020	Hogladangi-Mrigi bazarvia Korkhoria Road (From RHD #670)	5.66	6.50	0.00	6.50	0.00	0.00	0	0.00	0	0.00

UPAZILA ROAD TOTAL: 15 Nos. Road

143.97 34.86 108.26 0.85 0.00 84 875.20 6 171.00

ROAD TYPE : UNION ROAD

382733001	Pangsa(Babupara UP) - Gotompur Hat Rd	3.90	5.90	0.00	5.90	0.00	0.00	6	47.00	0	0.00
382733004	Chandpur bazar- Madapur UP. Road	4.00	4.54	3.94	0.60	0.00	0.00	3	4.50	0	0.00
382733005	Madapur U.P - Dattapaura Bazar Rd	4.00	7.15	7.15	0.00	0.00	0.00	4	5.10	2	23.00
382733006	Ratandia UP. - Kalikapur Hat Road	4.50	4.90	4.00	0.90	0.00	0.00	6	23.80	0	0.00
382733011	Mourat UP. - Bishnapur bazar Rd	3.00	5.53	4.00	0.00	1.53	0.00	6	31.50	0	0.00
382733012	Boalia UP - Laribari hat Road	4.25	8.50	2.93	2.37	3.20	0.00	5	59.60	0	0.00
382733014	Machpara UP - Bonogram hat Via Hossaindanga UP.	4.25	5.35	0.00	5.35	0.00	0.00	4	47.50	0	0.00
382733016	Baher More hat - Sawrail UP.	3.50	2.50	2.50	0.00	0.00	0.00	2	36.00	0	0.00
382733017	Pangsa hat - Machpara UP.	4.05	6.14	5.24	0.90	0.00	0.00	3	12.70	1	20.00
382733018	Pangsa hat - Jasai UP Road	4.25	5.27	0.00	5.27	0.00	0.00	10	60.45	0	0.00
382733019	Jasai U.P.-Bahadurpur U.P. via Patikabari hat Road	4.25	5.05	0.00	3.85	1.20	0.00	5	21.80	0	0.00
382733020	Kasbamajail UP. - Langalbandh G.C. Road	3.95	7.50	6.50	0.00	1.00	0.00	2	6.90	0	0.00
382733021	Sawrail UP - Fultala bazaar Road	4.55	3.10	0.00	3.10	0.00	0.00	2	9.00	0	0.00
382733023	Kalikapur UP - Goatompur hat Road	3.00	4.75	4.75	0.00	0.00	0.00	2	22.00	0	0.00
382733024	Jasai UP - Joygram-Machpara UP. Road	4.88	4.88	4.38	0.50	0.00	0.00	2	20.90	0	0.00
382733025	Sawrail UP - Mrigi GC. Via Naduria,Pathuria road.	3.00	8.00	6.40	1.60	0.00	0.00	2	28.50	1	8.00
382733027	Nichtopur bazaar - Kolimohor UP via Dursundia	3.00	5.90	4.90	1.00	0.00	0.00	2	12.90	0	0.00
382733028	Kashba Majail UP - Vatshala - Laxmipur hat	3.50	6.34	6.34	0.00	0.00	0.00	0	0.00	0	0.00
382733030	Sharisha UP - Bonogram Hat Road	3.00	4.87	4.87	0.00	0.00	0.00	0	0.00	1	20.00
382733031	Bangladesh Hat - Ratondia UP.	3.00	3.40	3.40	0.00	0.00	0.00	0	0.00	0	0.00
382733032	Boalia U.P - Kalikapur Bazar Road	3.00	2.01	2.01	0.00	0.00	0.00	0	0.00	1	45.00
382733035	Bahermore Notun bazaar - Kasbamajail UP.via Bayrat, Natabhanga	3.00	4.50	3.00	1.50	0.00	0.00	1	12.00	0	0.00
382733036	Kalikapur UP - Kalikapur Bazar Road	3.00	4.58	4.58	0.00	0.00	0.00	0	0.00	1	12.00
382733037	Gautampur Gate Bazar - Kalikapur UP.	3.00	3.28	3.28	0.00	0.00	0.00	0	0.00	1	15.00
382733039	Kolimohor UP - Basha Kushtia - kalimohore bazar Road	3.00	4.15	2.65	1.50	0.00	0.00	2	7.80	0	0.00
382733040	Kolimohor UP - Sarisha UP. Via Sajurioa	3.00	6.50	5.40	0.00	1.10	0.00	1	19.00	1	30.00
382733042	Pangsha - Kacharipara bazar - Habaspur UP Road	3.00	6.80	3.80	1.90	1.10	0.00	1	18.00	0	0.00
382733043	Laribari hat - Sawrail UP	3.50	8.50	8.50	0.00	0.00	0.00	1	36.00	0	0.00
382733044	Pujoir Madrasha bazaar - Patta UP. Via Jagir Koya	3.50	4.70	4.70	0.00	0.00	0.00	0	0.00	2	48.00
382733046	Fultala bazaar - Sharisah UP via Pramtia bazaar	3.50	5.70	5.70	0.00	0.00	0.00	2	18.90	0	0.00
382733047	Bittidanga hat - Kasbamajail UP	3.50	5.50	0.00	4.85	0.65	0.00	2	110.00	0	0.00
382733048	Patta UP - Bayrat Majail hat road	3.50	3.60	3.60	0.00	0.00	0.00	1	0.60	1	20.00

BASIC INFORMATION OF ROAD

DIVISION : DHAKA

DISTRICT : RAJBARI

ROAD CODE	ROAD NAME	CREST WIDTH (m)	TOTAL LENGTH (Km)	SURFACE TYPE-WISE BREAKE-UP (Km)				STRUCTURE		EXISTING GAP		
				EARTHEN	FLEXIBLE PAVEMENT (BC)	BRICK PAVEMENT (WBM/HBB/ BFS)	RIGID PAVEMENT (CC/RCC)	NUMBER	SPAN (m)	NUMBER	SPAN (m)	
1	2	3	4	5	6	7	8	9	10	11	12	
382733049	Ratondia UP. - Durgapur bazaar via Arpara , Dogachi	2.50	5.65	5.65	0.00	0.00	0.00	0	0.00	5	48.00	
382733050	Kasbamajail-Subarnakhola bazar Road	4.20	4.20	1.90	0.00	2.30	0.00	2	3.90	2	38.00	
382733051	Mrigi UP - Bothudia Bazar via Banjana bazar	2.56	5.15	5.15	0.00	0.00	0.00	4	14.70	0	0.00	
382733052	Machpara UP.-Bhabanigonj Bazar Road.	4.80	4.55	2.55	2.00	0.00	0.00	1	27.00	1	10.00	
382733053	Majbari UP.-Panctirci Bazar Road.	3.80	5.80	5.80	0.00	0.00	0.00	1	0.90	3	45.00	
382733054	Majbari UP-Arungong G.C. Road	3.80	5.60	0.15	5.45	0.00	0.00	8	10.60	0	0.00	
382733056	Arunganj GC - Khanganj UP	5.00	4.40	3.27	0.00	1.13	0.00	1	2.00	0	0.00	
UNION ROAD TOTAL: 39 Nos. Road				204.74	142.99	48.54	13.21	0.00	94	731.55	23	382.00

ROAD TYPE : VILLAGE ROAD-A

382734001	Kacharipara - Shamirpur Road	3.50	4.50	4.50	0.00	0.00	0.00	0	0.00	3	90.00
382734002	Char Jhekori - Shamirpur Rd	3.50	3.20	3.20	0.00	0.00	0.00	0	0.00	1	30.00
382734005	Narayanpur - Kurapara Rd	3.04	3.40	3.00	0.00	0.40	0.00	1	0.90	0	0.00
382734007	Muchidoha - Jona Road	3.50	2.10	2.10	0.00	0.00	0.00	1	40.00	0	0.00
382734008	Garal - Masalia Road	3.00	4.50	4.50	0.00	0.00	0.00	1	4.50	0	0.00
382734009	Nishchinta pur - Dursundia road	3.65	3.50	3.50	0.00	0.00	0.00	0	0.00	0	0.00
382734010	Ghatora - Mrigi Road	3.50	5.20	5.20	0.00	0.00	0.00	0	0.00	3	39.00
382734011	Dattamajail - Bhurkulia Road	3.65	2.10	2.10	0.00	0.00	0.00	2	5.20	0	0.00
382734013	Sajuria - Sarisha Road	3.50	6.90	5.70	0.00	1.20	0.00	2	18.90	1	15.00
382734014	Char laxmipur - Dhopakholla road	3.22	3.95	3.95	0.00	0.00	0.00	0	0.00	2	32.00
382734015	Maguradagi - Proper Road via Tatultala	3.64	2.90	0.00	1.75	1.15	0.00	1	4.50	1	35.00
382734017	Basakushtia - Kolimohore Rd	2.75	3.25	3.25	0.00	0.00	0.00	1	7.00	0	0.00
382734018	Rajbari-Kushtia R&H -Sheor - Ramkole Eid Gah via Health Centre	3.10	3.50	2.10	1.40	0.00	0.00	0	0.00	1	10.00
382734019	Gopalpur - Mashalia Road	3.17	2.10	1.50	0.60	0.00	0.00	2	1.80	1	10.00
382734020	Joygram - Jasai Road	3.25	3.60	3.60	0.00	0.00	0.00	3	6.60	0	0.00
382734021	Bittidanga - Naore Bonogram	3.20	3.85	3.85	0.00	0.00	0.00	1	0.90	0	0.00
382734023	Choto kkolia - Kharkharia Via Hogladangi	4.00	3.75	0.00	3.75	0.00	0.00	3	35.10	0	0.00
382734024	Pangsha - Kalukhali Embt Road	3.80	5.00	5.00	0.00	0.00	0.00	1	2.00	1	20.00
382734025	Rupiat Madrasha - Premtia Road	3.75	2.60	2.60	0.00	0.00	0.00	1	0.90	1	12.00
382734026	Bittidanga - Niva Road	4.15	1.25	1.25	0.00	0.00	0.00	0	0.00	0	0.00
382734027	Jagir Bagli - Niva Road	4.30	2.85	2.85	0.00	0.00	0.00	1	0.60	0	0.00
382734028	Sharisha - Dudshar Road	3.50	2.52	2.52	0.00	0.00	0.00	2	6.90	0	0.00
382734029	Vhatshala - Naduria Road (Sirajpur Embankment)	2.80	14.50	14.50	0.00	0.00	0.00	3	6.00	0	0.00
382734030	Puijor - Muchidah Road	3.30	1.80	1.80	0.00	0.00	0.00	0	0.00	2	40.00
382734031	Kalitola GC - Padma ghat	3.00	1.30	0.00	1.30	0.00	0.00	0	0.00	0	0.00
382734032	Bhag Bishnapur - Hossaindangha	3.00	3.10	1.60	1.50	0.00	0.00	0	0.00	1	40.00
382734033	Bahadurpur Bazar - Dangi para Mosque	3.00	2.80	0.00	2.80	0.00	0.00	1	0.90	0	0.00
382734034	Sundarirmore - Chaumuk Road	3.00	2.46	1.86	0.60	0.00	0.00	0	0.00	1	6.00
382734035	Bagdhuli Tahsil Office - Dari Chawbaria School via SP Samad house Road	3.00	3.84	2.94	0.90	0.00	0.00	0	0.00	1	10.00
382734036	Dhopakella Mosque - Malek DC House	3.00	1.80	1.80	0.00	0.00	0.00	0	0.00	0	0.00
382734037	Ratandia High School - Bariband Via Rail Road	3.00	1.18	0.78	0.00	0.40	0.00	1	0.90	0	0.00
382734039	Nushrat Shahi Ashrayan Prokalpa Road	3.00	0.50	0.50	0.00	0.00	0.00	0	0.00	0	0.00
382734040	Par Demramara - Bonogram hat Road via Ashrayan Prokalpa	3.00	4.20	4.20	0.00	0.00	0.00	0	0.00	1	15.00
382734041	Demna Mara - Solua via Boyrat Majail road	3.00	4.44	4.44	0.00	0.00	0.00	0	0.00	0	0.00
382734043	Char Dullubdia (FRB) - Bhella Baria Road	3.00	1.76	1.76	0.00	0.00	0.00	0	0.00	1	12.00
382734044	Parkal Banglat Road	3.00	3.40	3.40	0.00	0.00	0.00	0	0.00	2	14.00
382734045	Machpara UP - Jailpara via Nivakrishnapur	3.00	5.60	5.36	0.24	0.00	0.00	0	0.00	2	22.00
382734047	Parabelgachi - Jotis tagur House - Kalikapur UP. Road.	3.00	3.90	3.25	0.65	0.00	0.00	2	1.80	2	33.00
382734048	Lahiri raghunath pur - Pranpur road.	3.50	3.60	2.80	0.80	0.00	0.00	2	8.90	0	0.00
382734049	Khagjana bazar. - Kalikapur UP. Road.	3.60	5.10	4.40	0.70	0.00	0.00	1	1.80	2	60.00
382734051	Goriana R&H (Girls H. School) - Murarikhola road	3.00	4.20	4.20	0.00	0.00	0.00	1	0.60	2	20.00
382734052	Patikabari hat - Tarapur road	3.00	3.70	3.70	0.00	0.00	0.00	0	0.00	0	0.00
382734054	Ashur hat - Kumrirani road.	3.30	3.35	3.35	0.00	0.00	0.00	0	0.00	1	12.00

BASIC INFORMATION OF ROAD

DIVISION : DHAKA

DISTRICT : RAJBARI

ROAD CODE	ROAD NAME	CREST WIDTH (m)	TOTAL LENGTH (Km)	SURFACE TYPE-WISE BREAK-UP (Km)				STRUCTURE		EXISTING GAP	
				EARTHEN	FLEXIBLE PAVEMENT (BC)	BRICK PAVEMENT (WBM/HBB/BFS)	RIGID PAVEMENT (CC/RCC)	NUMBER	SPAN (m)	NUMBER	SPAN (m)
1	2	3	4	5	6	7	8	9	10	11	12
382734055	Belgachi - Goriana road.	2.50	2.35	2.35	0.00	0.00	0.00	0	0.00	0	0.00
382734056	Kalikapur Rail line - Sathota via Samlabari road	3.50	4.90	4.90	0.00	0.00	0.00	1	2.00	1	10.00
382734057	Baliapara rail line - FRB.(Pangsa - Langolbandh)via Sujanagar	3.00	5.40	5.40	0.00	0.00	0.00	1	10.00	2	9.00
382734058	Bittidanga bazzar - Demnamara Shawsan ghat road.	3.50	4.90	4.90	0.00	0.00	0.00	1	3.00	2	16.00
382734060	Bashgram - Samaspur road.	3.20	3.25	2.70	0.55	0.00	0.00	1	0.90	0	0.00
382734061	Vellah baria Mosque to Samospur road.	3.00	2.40	2.40	0.00	0.00	0.00	0	0.00	1	6.00
382734062	Bonogram Ator Ali Master house - Kolimohore road.	2.50	1.60	0.00	1.60	0.00	0.00	1	0.90	0	0.00
382734064	Durgapur - Niva Krishnapur via Jalilpara	3.00	3.40	3.40	0.00	0.00	0.00	0	0.00	2	17.00
382734065	Sundor kandi puza Mondir road.	3.50	2.50	1.60	0.90	0.00	0.00	1	0.90	2	15.00
382734066	Char Afra - Shahmirpur road.	3.50	4.65	4.65	0.00	0.00	0.00	0	0.00	3	65.00
382734067	Gotompur Gate - Char Afra road.	3.30	3.20	3.20	0.00	0.00	0.00	1	2.00	1	7.00
382734068	Laribari hat - Kawakhola road.	3.50	3.40	3.40	0.00	0.00	0.00	0	0.00	2	58.00
382734069	Pujior Madrasa - Choumuk via H/O. Amir Khan.	3.50	2.10	1.50	0.60	0.00	0.00	1	3.00	2	17.00
382734071	Sonapurmore R&H - Haribhanga - Kordi via Kustiadangi road.	3.00	6.50	6.50	0.00	0.00	0.00	3	14.90	0	0.00
382734073	Kalkalia - Pachtikri road	3.00	2.85	2.85	0.00	0.00	0.00	1	0.90	2	12.00
382734075	Dewkhali - Kashikali road	3.50	2.20	2.20	0.00	0.00	0.00	1	6.00	2	20.00
382734076	Mohimshahi Kalikapur - Mohonpur road	3.00	2.65	2.65	0.00	0.00	0.00	0	0.00	2	14.00
382734077	Mohendropur Embankment to Hassan House (Arpara) road	3.00	1.90	1.90	0.00	0.00	0.00	0	0.00	0	0.00
382734078	Joykrishnapur Chashi club - Krisnapur bill road	3.50	1.70	1.20	0.50	0.00	0.00	0	0.00	1	5.00
382734079	Patbaria - Bil sham shundarpur road	3.00	3.20	3.20	0.00	0.00	0.00	1	6.00	1	10.00
382734080	Char narayonpur D.R. - Pakshia road	3.00	3.20	3.20	0.00	0.00	0.00	1	0.60	1	8.00
382734081	Shah Jui Madrasa - Dheki para road.	3.50	2.80	2.10	0.00	0.70	0.00	1	36.00	0	0.00
382734107	Bahadurpur - Bagmara road	3.50	4.00	4.00	0.00	0.00	0.00	0	0.00	2	22.00
382734108	G.M. Mondol (Piralipara) Road.	3.30	2.80	0.00	2.80	0.00	0.00	1	10.00	0	0.00
382734110	Cand Ali Charman(Lahiri Raghunathpur) Road.	3.20	0.80	0.00	0.80	0.00	0.00	0	0.00	0	0.00
382734111	Fultala R&H - Sujanagare	3.50	3.20	3.20	0.00	0.00	0.00	1	0.90	0	0.00
382734115	Durgapur bazar-Sangrampur Road	3.50	3.20	1.05	0.00	2.15	0.00	0	0.00	0	0.00
382734116	Mourat-Haripur Road	3.50	3.00	1.50	1.50	0.00	0.00	1	18.00	0	0.00
382734119	Hat Bonogram-Gopalpur via Kolimahar Road	3.60	8.77	6.32	2.45	0.00	0.00	1	1.00	0	0.00
382734122	Kalikapur Hat - Satyajitpur	4.50	1.90	1.90	0.00	0.00	0.00	1	3.00	0	0.00
382734123	Guruchandi - Tattipara road	3.66	1.50	1.50	0.00	0.00	0.00	0	0.00	0	0.00
382734124	Guruchandi - Bhuadanga road	3.66	1.50	1.50	0.00	0.00	0.00	0	0.00	0	0.00
382734125	Patikabari hat - East Balia road	2.80	2.50	2.50	0.00	0.00	0.00	0	0.00	0	0.00
382734126	Bokshipur ghat - Joshai road.	2.95	2.00	2.00	0.00	0.00	0.00	0	0.00	0	0.00
382734127	Tarapur - Patikabari Bazar road	3.00	1.80	1.80	0.00	0.00	0.00	0	0.00	0	0.00
382734128	Meghna - Gojaria road	3.00	2.50	2.50	0.00	0.00	0.00	0	0.00	0	0.00
382734129	Joy Krisnopur - ghat road	3.05	0.80	0.80	0.00	0.00	0.00	0	0.00	0	0.00
382734130	Meghna - Bagmara road	3.00	2.20	2.20	0.00	0.00	0.00	0	0.00	0	0.00
382734131	Talijhawgram-Harinbaria via old Kalukhali road	3.00	3.60	3.60	0.00	0.00	0.00	0	0.00	0	0.00
382734132	Harinbaria Bazer-Narandia road	2.90	5.60	5.60	0.00	0.00	0.00	0	0.00	0	0.00
382734133	Pangsha-Moukuri via Kalimondir road	2.45	2.50	2.50	0.00	0.00	0.00	0	0.00	0	0.00
382734134	Moukari-Shamlabari road	3.00	3.00	3.00	0.00	0.00	0.00	0	0.00	0	0.00
382734135	Moukari Paurashabha-Raynagar road	2.90	3.00	3.00	0.00	0.00	0.00	0	0.00	0	0.00
382734136	Udaipur-Bahadurpur road	3.00	2.50	2.50	0.00	0.00	0.00	0	0.00	0	0.00
382734137	Charmadapur mosque - Katabaria mosque road.	2.60	2.80	2.80	0.00	0.00	0.00	0	0.00	0	0.00
382734138	Shoshan - Shibanondopur school road	2.60	1.50	1.50	0.00	0.00	0.00	0	0.00	0	0.00
382734139	C&B road - sorjodia railway line via shibanondopur road	3.00	2.96	2.96	0.00	0.00	0.00	0	0.00	0	0.00
382734140	Modapur hat - goalpara school road	3.00	2.90	2.90	0.00	0.00	0.00	0	0.00	0	0.00
382734141	Belgachi-Ramdia G.C. road to shoshan	3.00	3.00	3.00	0.00	0.00	0.00	0	0.00	0	0.00
382734142	Bree Gopalpur G.C. road - Durgapur road	3.00	2.90	2.90	0.00	0.00	0.00	0	0.00	0	0.00
382734143	Bree Gopalpur G.C. road - Goalpara modapur road	3.00	3.90	3.90	0.00	0.00	0.00	0	0.00	0	0.00
382734144	Belgachi-Ramdia G.C. to Bill Manous mari road	3.00	1.50	1.50	0.00	0.00	0.00	0	0.00	0	0.00
382734145	R & H - Dham Chandrapur high school road	3.00	3.20	3.20	0.00	0.00	0.00	0	0.00	0	0.00
382734146	Paikara bus stand - Bisnopur road	3.05	2.00	2.00	0.00	0.00	0.00	0	0.00	0	0.00
382734147	Bangladesh hat - Chandana beri bundh khakjana road	3.05	1.80	1.80	0.00	0.00	0.00	0	0.00	0	0.00

BASIC INFORMATION OF ROAD

DIVISION : DHAKA

DISTRICT : RAJBARI

ROAD CODE	ROAD NAME	CREST WIDTH (m)	TOTAL LENGTH (Km)	SURFACE TYPE-WISE BREAK-UP (Km)				STRUCTURE		EXISTING GAP	
				EARTHEN	FLEXIBLE PAVEMENT (BC)	BRICK PAVEMENT (WBM/HBB/BFS)	RIGID PAVEMENT (CC/RCC)	NUMBER	SPAN (m)	NUMBER	SPAN (m)
1	2	3	4	5	6	7	8	9	10	11	12
382734148	Kolotia bazar - Harivhanga road	3.00	2.90	2.90	0.00	0.00	0.00	0	0.00	0	0.00
382734149	Betbaria Bomkuri Kamardoho road	3.00	2.00	2.00	0.00	0.00	0.00	0	0.00	0	0.00
382734150	Khamar bari bodoruiddin road	3.00	1.90	1.90	0.00	0.00	0.00	0	0.00	0	0.00
382734151	Machbari Jamtala para road	3.00	1.50	1.50	0.00	0.00	0.00	0	0.00	0	0.00
382734152	Purbo full Kaunnair - Pachim full Kaunnai road	3.00	2.50	2.50	0.00	0.00	0.00	0	0.00	0	0.00
382734153	Mohonpur R & H - Doarampur ghat	3.00	2.90	2.90	0.00	0.00	0.00	0	0.00	0	0.00
382734154	Gonganondopur hiru ghat - Padma river road	2.70	6.00	6.00	0.00	0.00	0.00	0	0.00	0	0.00
382734155	Horin baria Pri school - Satellite school via new hat	2.80	3.90	3.90	0.00	0.00	0.00	0	0.00	0	0.00
382734156	Madhobpur hat - Morarikhola Beri bundh	3.05	2.40	2.40	0.00	0.00	0.00	0	0.00	0	0.00
382734157	Arungonj G.C. - Charkobra via horin baria hat	3.00	6.10	6.10	0.00	0.00	0.00	0	0.00	0	0.00
382734158	Mohendrapur ghat - Krishnagar Satellite	3.00	6.10	6.10	0.00	0.00	0.00	0	0.00	0	0.00
382734159	Krishnonagar satellite - Charkobra bot ghas	3.00	5.00	5.00	0.00	0.00	0.00	0	0.00	0	0.00
382734160	Arun gonj G.C. - Rupsha mpsque road	3.00	1.90	1.90	0.00	0.00	0.00	0	0.00	0	0.00
382734161	Rottondia charman house - Angina road	2.50	1.10	1.10	0.00	0.00	0.00	0	0.00	0	0.00
382734162	Kalukhali Railway station - Grills school road	2.50	0.80	0.80	0.00	0.00	0.00	0	0.00	0	0.00
382734163	Bothundia Bazar - Banjana Bazar road	2.50	3.50	3.50	0.00	0.00	0.00	1	30.00	0	0.00
382734164	Shikjan Bazar - Banjana Bazar road	3.00	4.00	4.00	0.00	0.00	0.00	1	6.00	0	0.00
382734165	Arun gonj-Mrighi G.C. to Kolkolia Bazar road	3.00	2.00	2.00	0.00	0.00	0.00	0	0.00	0	0.00
382734166	Mourat-Mrighi G.C. to Kolkolia Bazar road	3.00	4.00	4.00	0.00	0.00	0.00	0	0.00	0	0.00
382734167	Mrighi U.P.- Mrighi G.C.Korkoria road	2.90	3.00	3.00	0.00	0.00	0.00	0	0.00	0	0.00
382734168	Mrighi U.P.- Narua ghiKomla road	2.00	1.60	1.60	0.00	0.00	0.00	0	0.00	0	0.00
382734169	Shikjan Bazar - Bothundia Bazar road	2.90	1.00	1.00	0.00	0.00	0.00	0	0.00	0	0.00
382734170	Pojior Pucca road - Ashurhat Korim Dr house via Chairman house	3.66	3.00	3.00	0.00	0.00	0.00	0	0.00	0	0.00
382734171	Ashurhat Mosque ghat - Mochidah B.Bari via Gola bari	2.90	2.50	2.50	0.00	0.00	0.00	0	0.00	0	0.00
382734172	Utter Patta - Sadeqe House road	3.00	3.00	3.00	0.00	0.00	0.00	0	0.00	0	0.00
382734173	Pansha-Langolbandh G.C. shat pokur more to U.P. office	3.05	1.00	1.00	0.00	0.00	0.00	0	0.00	0	0.00
382734174	Pansha-Langolbandh G.C. road to Mohammad Ali Academi	2.90	2.00	2.00	0.00	0.00	0.00	0	0.00	0	0.00
382734175	Pansha-Langolbandh G.C. road to Beri bundh	2.50	1.00	1.00	0.00	0.00	0.00	0	0.00	0	0.00
382734176	Fultala Bazar - Beri bundh	2.90	3.50	3.50	0.00	0.00	0.00	0	0.00	0	0.00
382734177	Sawrail U.P. road - Alamdanga Beri bundh	2.00	4.50	4.50	0.00	0.00	0.00	0	0.00	0	0.00
382734178	Laribari hat more - Gatra Mosque U.P. road	2.50	4.00	4.00	0.00	0.00	0.00	0	0.00	0	0.00
382734179	Paturia Adarsha gram - Laribari Bazar via Chattra river	2.90	4.00	4.00	0.00	0.00	0.00	0	0.00	0	0.00
382734180	Ghattra Beri bundh - Paturia Aropara gram	3.00	2.00	2.00	0.00	0.00	0.00	0	0.00	0	0.00
382734181	Jadop Pachbari Beri bundh Kalimondir-Mrighihat via Mrighi college	2.90	4.00	4.00	0.00	0.00	0.00	0	0.00	0	0.00
382734182	Bagduli Bazar - Jibonnola via Tatipara road	3.05	2.80	2.80	0.00	0.00	0.00	0	0.00	0	0.00
382734183	Pangsha-Mrighi G.C. teligati Kazial river Bridge to Kazial river Dokhinpara	3.05	3.50	3.50	0.00	0.00	0.00	0	0.00	0	0.00
382734184	Bisnopur Bazar Mourat U.P. road - Boro choubaria miapara	2.90	2.00	2.00	0.00	0.00	0.00	0	0.00	0	0.00
382734185	Pangsha-Mrighi G.C.-Bagduli-Langalbundh G.C. via Bagduli Mohajanpara	2.90	2.50	2.50	0.00	0.00	0.00	0	0.00	0	0.00
382734186	Bagduli G.C. Chittra Bridge - Pangsha-Mrighi G.C road	2.50	2.00	2.00	0.00	0.00	0.00	0	0.00	0	0.00
382734187	Brettidanga Bazar - Kolimohor U.P. via Shorisha hat,Adarkota,Palerdanga	2.90	12.00	12.00	0.00	0.00	0.00	0	0.00	0	0.00
382734188	Nondir hat - Kolimohor U.P. via Andulia,purbo premtia Shorisha	2.90	8.00	8.00	0.00	0.00	0.00	0	0.00	0	0.00
382734189	Piralipara pri school - Shajuria via palerdanggi	3.05	4.00	4.00	0.00	0.00	0.00	0	0.00	0	0.00
382734190	Dotter hat (Madartola) - Rupiat via Kolanagar Andulia	3.05	4.00	4.00	0.00	0.00	0.00	0	0.00	0	0.00
382734191	Basepara D.R. - Dottamazail more	2.90	2.50	2.50	0.00	0.00	0.00	0	0.00	0	0.00
382734192	Boholadanga - Bill podmia via Bishukhali	3.05	2.90	2.90	0.00	0.00	0.00	0	0.00	0	0.00
382734193	Boro bonogram heure beri bundh - Boholadanga Abdul Mondol ghat	2.90	7.00	7.00	0.00	0.00	0.00	0	0.00	0	0.00
382734194	Bosha Kushtia hat - Hosaindanga road	2.90	3.00	1.50	1.50	0.00	0.00	0	0.00	0	0.00
382734195	Khodda bosha -Lahiri-Roghunathpur road	2.90	3.00	2.30	0.70	0.00	0.00	0	0.00	0	0.00
382734196	Tottipur - Durshondia via Kolimohor	2.90	3.00	3.00	0.00	0.00	0.00	0	0.00	0	0.00
382734197	Dhanuria - Pranpur road	3.00	3.00	3.00	0.00	0.00	0.00	0	0.00	0	0.00
382734198	Binodpur - Dhanuria road	2.90	2.00	2.00	0.00	0.00	0.00	0	0.00	0	0.00

BASIC INFORMATION OF ROAD

DIVISION : DHAKA

DISTRICT : RAJBARI

ROAD CODE	ROAD NAME	CREST WIDTH (m)	TOTAL LENGTH (Km)	SURFACE TYPE-WISE BREAK-UP (Km)				STRUCTURE		EXISTING GAP	
				EARTHEN	FLEXIBLE PAVEMENT (BC)	BRICK PAVEMENT (WBM/HBB/BFS)	RIGID PAVEMENT (CC/RCC)	NUMBER	SPAN (m)	NUMBER	SPAN (m)
1	2	3	4	5	6	7	8	9	10	11	12
382734199	Pangsha hat - Babupara U.P. bhaban	3.05	3.00	3.00	0.00	0.00	0.00	0	0.00	0	0.00
382734201	Pangsha bazar - Abuhena more	3.05	3.20	3.20	0.00	0.00	0.00	0	0.00	0	0.00
382734202	Gourangopur Shokur house - Hatgram road	2.60	1.00	1.00	0.00	0.00	0.00	0	0.00	0	0.00
382734203	Fultala bazar - Pangsha Machpara road	3.05	2.00	2.00	0.00	0.00	0.00	0	0.00	0	0.00
382734204	Baliapara Rail line - Maguradangi pri school road	2.90	1.25	1.25	0.00	0.00	0.00	0	0.00	0	0.00
382734205	Nischitpur bazar - Fultala baza shorisha U.P. road	2.00	2.00	2.00	0.00	0.00	0.00	0	0.00	0	0.00
382734206	Pangsha-Machpara road - Shoshai U.P. road	2.90	2.20	2.20	0.00	0.00	0.00	0	0.00	0	0.00
382734207	Rajbari-Kushtia road to Shujanagar road	2.00	2.00	2.00	0.00	0.00	0.00	0	0.00	0	0.00
382734208	Nischintopur Kolimohor U.P. road - Fultala bazar shorisha U.P. road	2.90	2.00	2.00	0.00	0.00	0.00	0	0.00	0	0.00
382734209	Dotter hat - Shorisha U.P. road	3.05	2.50	2.50	0.00	0.00	0.00	0	0.00	0	0.00
382734210	Boalia U.P. - Choubaria Bolai road	3.05	1.40	1.40	0.00	0.00	0.00	2	0.00	0	0.00
382734211	Hamrat pri school - Choubaria road	3.05	1.70	1.70	0.00	0.00	0.00	0	0.00	0	0.00
382734212	Paikara Bus stand - Khazana hat gram road	3.00	2.00	2.00	0.00	0.00	0.00	0	0.00	0	0.00
382734213	Paikara more - Chandana beri bundh	3.00	2.00	2.00	0.00	0.00	0.00	0	0.00	0	0.00
382734214	Char chiloka Islam house - Sluice gate	2.90	1.20	1.20	0.00	0.00	0.00	0	0.00	0	0.00
382734215	Mallikpara Village road	3.66	2.90	2.90	0.00	0.00	0.00	0	0.00	0	0.00
382734216	Kasbamajail Bridge - Sholuar Sluice gate	2.90	4.00	4.00	0.00	0.00	0.00	0	0.00	0	0.00
382734217	Dori Banglat Shirajpur houra - Paturia pri school via Pachbaria	2.80	3.00	3.00	0.00	0.00	0.00	0	0.00	0	0.00
382734218	Shengram - Bonogram roa	2.90	8.00	8.00	0.00	0.00	0.00	0	0.00	0	0.00
382734220	Mothurapur - Shialdangi road	2.90	5.00	5.00	0.00	0.00	0.00	1	3.50	0	0.00
382734221	Lakshmandia Dobir master hose - Fulbari shimana via Alor bari	2.90	3.00	3.00	0.00	0.00	0.00	2	4.00	0	0.00
382734222	Kanukhali Niva Enayetpur road	3.05	2.50	2.50	0.00	0.00	0.00	0	0.00	0	0.00
382734223	Joygram - Holudbaria road	2.90	4.00	4.00	0.00	0.00	0.00	0	0.00	0	0.00
382734224	Meghna khamarpara - Fulbari road	2.00	2.50	2.50	0.00	0.00	0.00	0	0.00	0	0.00
382734225	Garal rail line - Shialdangi road	2.90	5.00	5.00	0.00	0.00	0.00	0	0.00	0	0.00
382734226	Char jhikuri Edga - Char jhikuri Bazar via Habuspur	3.66	3.30	3.30	0.00	0.00	0.00	0	0.00	0	0.00
382734227	Shaha mirpur Bazar - Char Afra	3.00	5.00	5.00	0.00	0.00	0.00	0	0.00	0	0.00
382734228	Charpara Bazar - Notonpara	3.66	2.50	2.50	0.00	0.00	0.00	0	0.00	0	0.00
382734229	Shahapara Habashpur - Shatbaria	3.00	3.00	3.00	0.00	0.00	0.00	0	0.00	0	0.00
382734230	Charpara Bazar - Degonipara	3.00	1.50	1.50	0.00	0.00	0.00	0	0.00	0	0.00
382734231	Surjadia Railway line - Bill Manusmari	2.90	4.40	4.40	0.00	0.00	0.00	0	0.00	0	0.00
382734232	Bahadur pur U.P. - Bagmara via Police camp road	3.05	2.20	2.20	0.00	0.00	0.00	0	0.00	0	0.00
382734233	Kalukhali Rail Station - Arungonj G.C. road	3.50	2.90	0.00	2.90	0.00	0.00	0	0.00	0	0.00
382734234	Panchtickri bazar- Shikjan Bazar road	3.00	4.80	4.80	0.00	0.00	0.00	2	18.00	0	0.00
382734235	Mrigi G.C. road Laribari bazar - Kolkolia Bazar road	3.05	4.00	4.00	0.00	0.00	0.00	0	0.00	0	0.00
VILLAGE ROAD-A TOTAL: 184 Nos. Road			585.98	546.19	33.79	6.00	0.00	64	338.20	62	888.00

ROAD TYPE : VILLAGE ROAD-B

382735001	Per narayanpur - Maguradanga	2.50	1.10	0.00	0.35	0.75	0.00	0	0.00	0	0.00
382735005	Charlaxmipur - Dhekipara Rd	2.50	1.90	1.90	0.00	0.00	0.00	0	0.00	1	12.00
382735006	Chardurlopdia - Dhekipara Rd	2.50	1.10	0.80	0.00	0.30	0.00	1	2.00	0	0.00
382735008	Rupsha Rd	3.00	1.90	1.90	0.00	0.00	0.00	0	0.00	0	0.00
382735009	Hazrapara Village Road	2.50	1.50	1.50	0.00	0.00	0.00	0	0.00	0	0.00
382735010	Meghna - Bolorampur	3.00	4.10	4.10	0.00	0.00	0.00	1	1.00	2	13.00
382735011	Mohimshahi Kalikapur - Boalia Rd	3.00	2.05	2.05	0.00	0.00	0.00	1	0.60	0	0.00
382735012	Mohonpur Road	3.00	1.90	1.90	0.00	0.00	0.00	1	0.90	0	0.00
382735013	Modapur Road	3.00	1.40	1.40	0.00	0.00	0.00	0	0.00	0	0.00
382735014	Suvanandapur - Gariana Road	2.50	1.80	1.80	0.00	0.00	0.00	0	0.00	1	8.00
382735015	Durgapur - Goriana road	2.45	1.55	1.55	0.00	0.00	0.00	0	0.00	2	25.00
382735016	Tafadia - Baher Rd	3.50	1.10	1.10	0.00	0.00	0.00	0	0.00	1	8.00
382735017	Goal para - Durgapur Road	3.00	2.45	2.45	0.00	0.00	0.00	1	6.00	2	25.00
382735018	Bioyekhola - Katabaria Rd	3.00	1.65	1.65	0.00	0.00	0.00	0	0.00	1	12.00
382735021	Sreepur-Pancticri Road	3.00	1.90	1.90	0.00	0.00	0.00	1	0.60	1	6.00
382735022	Bhabanipur Road	3.50	1.00	1.00	0.00	0.00	0.00	0	0.00	1	3.00

BASIC INFORMATION OF ROAD

DIVISION : DHAKA

DISTRICT : RAJBARI

ROAD CODE	ROAD NAME	CREST WIDTH (m)	TOTAL LENGTH (Km)	SURFACE TYPE-WISE BREAK-UP (Km)				STRUCTURE		EXISTING GAP	
				EARTHEN	FLEXIBLE PAVEMENT (BC)	BRICK PAVEMENT (WBM/HBB/BFS)	RIGID PAVEMENT (CC/RCC)	NUMBER	SPAN (m)	NUMBER	SPAN (m)
1	2	3	4	5	6	7	8	9	10	11	12
382735023	Mashuria - Boalia Road	2.50	1.80	1.80	0.00	0.00	0.00	0	0.00	3	18.00
382735024	Bajeapta - Molonche Road	2.60	0.60	0.60	0.00	0.00	0.00	0	0.00	0	0.00
382735025	Charchiloka - Hatgram road	3.00	1.80	1.80	0.00	0.00	0.00	0	0.00	1	5.00
382735026	Natun Charpara road	3.50	2.10	2.10	0.00	0.00	0.00	1	0.60	0	0.00
382735031	Habaspur - Ferryghat	3.00	1.50	0.90	0.00	0.60	0.00	3	3.60	0	0.00
382735032	Joykrshnapur Road	2.75	2.50	2.50	0.00	0.00	0.00	0	0.00	1	8.00
382735035	Shamirpur Road	3.00	2.05	2.05	0.00	0.00	0.00	0	0.00	3	33.00
382735036	Sahamirpur - Char Samirpur	3.00	1.10	1.10	0.00	0.00	0.00	0	0.00	2	21.00
382735038	Bahor Kalukhali Road	3.50	3.55	3.55	0.00	0.00	0.00	1	0.90	0	0.00
382735039	Gatumpur - Shamirpur Road	2.50	3.70	3.70	0.00	0.00	0.00	2	2.90	1	15.00
382735040	Kalikapur Moukari Road	3.00	2.05	2.05	0.00	0.00	0.00	3	25.00	0	0.00
382735041	Samlabaria - Chandpur Road	3.00	2.50	2.50	0.00	0.00	0.00	0	0.00	2	16.00
382735042	Gonganandapur - Ratandia Road	2.50	1.50	1.50	0.00	0.00	0.00	1	0.90	0	0.00
382735045	Jagir Malanchi - Bishnapur Road	2.50	1.50	1.50	0.00	0.00	0.00	1	6.00	0	0.00
382735048	Muchidah - Patta Jona Road	3.00	1.75	1.75	0.00	0.00	0.00	1	10.00	0	0.00
382735049	Kashbamajail - Laxmipur Road	3.70	2.65	2.65	0.00	0.00	0.00	0	0.00	1	15.00
382735050	Tosakdak Hossain Road (Kashbamajail)	3.00	2.60	2.60	0.00	0.00	0.00	1	0.90	0	0.00
382735051	Subarnokhola - Kewayagram Road	3.00	3.70	3.70	0.00	0.00	0.00	0	0.00	1	30.00
382735052	Banglat - Kasbamajail Road	3.00	1.30	1.30	0.00	0.00	0.00	0	0.00	1	45.00
382735053	Naduria - Jamalpur Road	3.20	1.15	1.15	0.00	0.00	0.00	0	0.00	2	15.00
382735054	Sharisa - Boro Banogram Road	3.00	2.72	2.72	0.00	0.00	0.00	0	0.00	2	28.00
382735055	Uttar Kismat Majail - Kewayagram Road	3.50	2.20	2.20	0.00	0.00	0.00	1	0.60	1	30.00
382735056	Kewayagram - Vatsala Road	3.00	1.70	1.70	0.00	0.00	0.00	0	0.00	2	11.00
382735057	Pangsha Langalbunth FRB - Kumarirani Road	3.20	2.40	2.40	0.00	0.00	0.00	1	15.00	1	7.00
382735058	Patta - Kumrirani Road	3.00	2.60	2.60	0.00	0.00	0.00	0	0.00	2	27.00
382735059	Banglat - Kasbamajail Road	3.00	3.50	3.50	0.00	0.00	0.00	0	0.00	1	50.00
382735060	Digalhat - Shantikhola Road	3.00	1.25	1.25	0.00	0.00	0.00	0	0.00	1	7.00
382735061	Kewayagram - Embankment Road	3.00	1.50	1.50	0.00	0.00	0.00	1	0.90	1	7.00
382735067	Malonchi village Road	3.30	1.50	1.50	0.00	0.00	0.00	0	0.00	2	7.60
382735068	Madapur - Shubanandapur road	3.50	2.00	2.00	0.00	0.00	0.00	0	0.00	2	18.00
382735069	Khandua village Rd	3.00	1.25	1.25	0.00	0.00	0.00	0	0.00	2	17.00
382735070	Jibonnala village Road	3.50	1.30	1.30	0.00	0.00	0.00	1	0.60	0	0.00
382735072	Himayetkhali Road	3.50	1.20	1.20	0.00	0.00	0.00	1	0.60	0	0.00
382735074	Chand Mrigi - Paturia Road	3.50	2.40	2.40	0.00	0.00	0.00	1	0.90	2	15.00
382735076	Mathurapur - Khalkula Road	3.00	2.70	2.70	0.00	0.00	0.00	1	0.90	2	13.00
382735077	Bahadurpur - Bagmara Road	3.00	2.00	0.00	2.00	0.00	0.00	1	0.60	0	0.00
382735078	Haludbaria - Khalkula Road	3.50	1.60	1.60	0.00	0.00	0.00	0	0.00	2	13.00
382735082	Meghna - Gopinathpur Rd	3.00	2.10	2.10	0.00	0.00	0.00	0	0.00	2	16.00
382735083	Megna-Gajaria road	2.50	2.05	2.05	0.00	0.00	0.00	0	0.00	1	30.00
382735084	Garal - Lakshmandia Road	2.50	2.90	2.90	0.00	0.00	0.00	0	0.00	2	40.00
382735085	Patta - Jagir koya Road	3.40	2.70	2.70	0.00	0.00	0.00	0	0.00	2	20.00
382735086	Madulia - Muchidaha Road	2.50	2.90	2.90	0.00	0.00	0.00	1	12.00	0	0.00
382735087	Datta Majail - Kolanagar Road	3.00	1.45	1.45	0.00	0.00	0.00	0	0.00	0	0.00
382735088	Pangsha D.R. - Sujanagar Road	3.00	2.15	2.15	0.00	0.00	0.00	1	0.90	0	0.00
382735089	Bejpara - Dudshwar Road	3.00	1.50	1.50	0.00	0.00	0.00	0	0.00	0	0.00
382735090	Pranpur - Bishnapur Road	3.00	1.10	1.10	0.00	0.00	0.00	0	0.00	1	5.00
382735091	Dhuliat - Chaumukh Road	3.00	2.50	2.50	0.00	0.00	0.00	0	0.00	0	0.00
382735092	Majbari Road	3.00	3.80	3.80	0.00	0.00	0.00	0	0.00	0	0.00
382735093	Panchuria - Bothundia Road	3.00	2.00	2.00	0.00	0.00	0.00	0	0.00	1	10.00
382735094	Goal para - Baukuri Road	3.00	1.60	1.60	0.00	0.00	0.00	0	0.00	1	6.00
382735096	Alamdanga- Saoril Road	3.00	1.90	1.90	0.00	0.00	0.00	0	0.00	2	22.00
382735097	Subornakhola - Kutimaliat Road	3.00	2.50	2.50	0.00	0.00	0.00	1	0.90	1	20.00
382735098	Dewaubari - Laximpur Road	3.00	2.90	2.90	0.00	0.00	0.00	0	0.00	0	0.00
382735101	Pangsa sengram - Tarapur Road	2.50	1.25	1.25	0.00	0.00	0.00	0	0.00	0	0.00
382735102	Raghunathpur - Sujanagar Road	3.00	1.90	1.90	0.00	0.00	0.00	1	0.90	0	0.00
382735104	Hossaindanga - Dursundia Rd	3.00	2.60	2.60	0.00	0.00	0.00	1	5.00	0	0.00
382735105	Banglat - Naduria Road	3.50	5.65	5.65	0.00	0.00	0.00	1	0.90	2	21.00

BASIC INFORMATION OF ROAD

DIVISION : DHAKA

DISTRICT : RAJBARI

ROAD CODE	ROAD NAME	CREST WIDTH (m)	TOTAL LENGTH (Km)	SURFACE TYPE-WISE BREAK-UP (Km)				STRUCTURE		EXISTING GAP	
				EARTHEN	FLEXIBLE PAVEMENT (BC)	BRICK PAVEMENT (WBM/HBB/ BFS)	RIGID PAVEMENT (CC/RCC)	NUMBER	SPAN (m)	NUMBER	SPAN (m)
1	2	3	4	5	6	7	8	9	10	11	12
382735106	Puijor - Akhorjani	3.20	2.49	2.49	0.00	0.00	0.00	1	0.60	1	10.00
382735108	Meghna - Khamarpara Rd	2.80	1.35	1.35	0.00	0.00	0.00	2	3.90	1	10.00
382735109	Gonganondodia Road	2.80	3.25	3.25	0.00	0.00	0.00	0	0.00	0	0.00
382735112	Ghudibari Rd	3.20	1.25	1.25	0.00	0.00	0.00	0	0.00	0	0.00
382735113	Durgapur - Narayanpur Road	3.20	5.60	5.60	0.00	0.00	0.00	1	0.60	2	16.00
382735114	Machpara - Puchiot Rd	3.00	1.00	1.00	0.00	0.00	0.00	0	0.00	1	8.00
382735115	Gopalpur - Masalia Rd	3.10	2.25	1.45	0.80	0.00	0.00	2	1.20	0	0.00
382735116	Tattipur - Lahiri Ragunathpur	3.10	2.25	2.25	0.00	0.00	0.00	0	0.00	1	7.00
382735119	Rupiat - Andulia Rd	3.00	0.70	0.70	0.00	0.00	0.00	0	0.00	0	0.00
382735120	Dhokkin Khordobasa - Basakushtia	2.70	2.75	2.75	0.00	0.00	0.00	0	0.00	1	10.00
382735122	Naduria Road	3.80	1.15	1.15	0.00	0.00	0.00	0	0.00	1	5.00
382735124	Jagirbagli - Perdemnamara road	3.50	0.80	0.80	0.00	0.00	0.00	0	0.00	0	0.00
382735126	Laribari - Asurhat road	3.30	1.72	1.72	0.00	0.00	0.00	0	0.00	1	15.00
382735128	Rupiat Madrasha-Mourat P.O.Road.	3.00	1.60	1.00	0.60	0.00	0.00	0	0.00	0	0.00
382735129	Bhurkulia - Jibonnala	3.30	2.37	2.37	0.00	0.00	0.00	1	0.60	0	0.00
382735130	Sarba Kultia - Pancha Kultia Rd	2.70	1.12	1.12	0.00	0.00	0.00	0	0.00	0	0.00
382735131	Puijoir - Dhuliat Rd	2.70	1.80	1.80	0.00	0.00	0.00	0	0.00	0	0.00
382735132	Puijoir - Parkula Rd	3.00	0.90	0.90	0.00	0.00	0.00	0	0.00	1	5.00
382735133	Ashur hat - Purkola Rd	3.00	1.62	1.62	0.00	0.00	0.00	0	0.00	0	0.00
382735134	Akhorjani - Kalkolia Rd	2.70	1.25	1.25	0.00	0.00	0.00	0	0.00	1	10.00
382735135	Mrigi - Chandpur Rd	3.00	2.95	2.95	0.00	0.00	0.00	0	0.00	1	6.00
382735136	Banjana Road	2.80	1.60	1.60	0.00	0.00	0.00	0	0.00	1	5.00
382735137	Dhuliat Road	3.70	0.80	0.80	0.00	0.00	0.00	1	0.60	0	0.00
382735139	Ambaria Settalite school - Dhamchandropur	3.00	2.30	2.30	0.00	0.00	0.00	1	12.00	1	5.00
382735140	Sengram-Machpara(Niva Bridge)-Nivakrishnapur Road	3.20	2.20	2.20	0.00	0.00	0.00	1	18.00	0	0.00
382735141	Nivaenayetpur-Nivakrishnapur Road	2.90	3.15	3.15	0.00	0.00	0.00	2	27.00	0	0.00
382735142	Kordi-Sonapur Road	3.60	1.95	1.95	0.00	0.00	0.00	0	0.00	0	0.00
382735143	Shengram Sluice gate - H/O Harun Master	2.50	1.00	1.00	0.00	0.00	0.00	0	0.00	0	0.00
382735144	Meghna village road	3.00	1.60	1.60	0.00	0.00	0.00	0	0.00	0	0.00
382735145	Meghna - Mohisbathan road	3.00	2.00	2.00	0.00	0.00	0.00	0	0.00	0	0.00
382735146	Krishnopur - Karikor para road	3.00	2.60	2.60	0.00	0.00	0.00	0	0.00	0	0.00
382735147	Krishnopur - Raghunondo pur road	3.00	1.20	1.20	0.00	0.00	0.00	0	0.00	0	0.00
382735148	Patikabari Edga road	3.00	0.80	0.80	0.00	0.00	0.00	0	0.00	0	0.00
382735149	Parabelgachi-Narandia road	2.60	7.00	7.00	0.00	0.00	0.00	0	0.00	0	0.00
382735150	Pangsha-Per-Narayanpur road	2.90	1.20	1.20	0.00	0.00	0.00	0	0.00	0	0.00
382735151	Dhupakhula-Shakdah via Bashgram road	3.00	5.60	5.60	0.00	0.00	0.00	0	0.00	0	0.00
382735152	Pervallabari-Bashgram road	3.00	3.00	3.00	0.00	0.00	0.00	0	0.00	0	0.00
382735153	Samaspur-Satbaria road	3.00	2.20	2.20	0.00	0.00	0.00	0	0.00	0	0.00
382735154	Samaspur-Purbabalia road	3.00	2.00	2.00	0.00	0.00	0.00	0	0.00	0	0.00
382735155	Durlopdia village road	2.80	1.00	1.00	0.00	0.00	0.00	0	0.00	0	0.00
382735156	Lakhmipur village road	3.00	1.00	1.00	0.00	0.00	0.00	0	0.00	0	0.00
382735157	Dougachi Mondol house - Morarikhola road	2.00	0.90	0.90	0.00	0.00	0.00	0	0.00	0	0.00
382735158	Damukdia mill ghar - Gofur house road	2.20	1.35	1.35	0.00	0.00	0.00	0	0.00	0	0.00
382735159	Belgachi-Ramdia G.C. to Baniapara road	1.70	0.80	0.80	0.00	0.00	0.00	0	0.00	0	0.00
382735160	C&B road - Shoshan road	3.00	1.60	0.70	0.90	0.00	0.00	0	0.00	0	0.00
382735161	C&B - Durgapur road	3.00	1.60	1.60	0.00	0.00	0.00	0	0.00	0	0.00
382735162	Baboy khola - Raipur road	1.90	2.00	2.00	0.00	0.00	0.00	0	0.00	0	0.00
382735163	Katakhali bazar - Shreerampur Mosque road	3.00	1.50	1.50	0.00	0.00	0.00	0	0.00	0	0.00
382735164	Belgachi-Ramdia G.C. to Chandpur-Modapur road	3.00	2.20	2.20	0.00	0.00	0.00	0	0.00	0	0.00
382735165	Gopalpur high school - Mosque road	3.05	1.00	1.00	0.00	0.00	0.00	0	0.00	0	0.00
382735166	Katabari road	3.05	1.00	1.00	0.00	0.00	0.00	0	0.00	0	0.00
382735167	Goriana grills school - Rupsha road	3.00	2.40	2.40	0.00	0.00	0.00	0	0.00	0	0.00
382735168	R&H - Durgapur road	3.00	1.80	1.80	0.00	0.00	0.00	0	0.00	0	0.00
382735170	Kalikapur U.P. road - khakjana bazar via hat gram mosque	3.05	1.00	1.00	0.00	0.00	0.00	0	0.00	0	0.00
382735171	Bhobanipur mollah house - Chandana river road	2.60	1.10	1.10	0.00	0.00	0.00	0	0.00	0	0.00
382735172	R & H - Beribundh fultala road	2.70	1.50	1.50	0.00	0.00	0.00	0	0.00	0	0.00
382735173	R & H - Chandana Bridge boalia road	2.70	1.50	1.50	0.00	0.00	0.00	0	0.00	0	0.00

BASIC INFORMATION OF ROAD

DIVISION : DHAKA

DISTRICT : RAJBARI

ROAD CODE	ROAD NAME	CREST WIDTH (m)	TOTAL LENGTH (Km)	SURFACE TYPE-WISE BREAK-UP (Km)				STRUCTURE		EXISTING GAP	
				EARTHEN	FLEXIBLE PAVEMENT (BC)	BRICK PAVEMENT (WBM/HBB/BFS)	RIGID PAVEMENT (CC/RCC)	NUMBER	SPAN (m)	NUMBER	SPAN (m)
1	2	3	4	5	6	7	8	9	10	11	12
382735174	Boalia primary school - Boalia Mosque road	2.70	1.00	1.00	0.00	0.00	0.00	0	0.00	0	0.00
382735175	Shonapur more - Rotondia Bridge road	3.05	2.50	2.50	0.00	0.00	0.00	0	0.00	0	0.00
382735176	Arunganj G.C. - Chandana river road	3.05	1.00	1.00	0.00	0.00	0.00	0	0.00	0	0.00
382735177	Pach tikri Pri school - Moshoria road	3.05	1.00	1.00	0.00	0.00	0.00	0	0.00	0	0.00
382735178	Dham Chandrapur High school - Khathaltala stand road	2.90	0.90	0.90	0.00	0.00	0.00	0	0.00	0	0.00
382735179	Char kolotia - Pacha kolotia road	3.00	2.10	2.10	0.00	0.00	0.00	0	0.00	0	0.00
382735180	Machbari U.P. - Shonapur G.C. road	3.05	1.80	1.80	0.00	0.00	0.00	0	0.00	0	0.00
382735181	Horinbaria Pachim para - Purbapara road	2.70	1.80	1.80	0.00	0.00	0.00	0	0.00	0	0.00
382735182	Horinbaria Reg. pri school - govt. pri school	2.90	4.10	4.10	0.00	0.00	0.00	0	0.00	0	0.00
382735183	Pachim horinbaria - Mazid house to Shomsher house	2.90	1.40	1.40	0.00	0.00	0.00	0	0.00	0	0.00
382735184	Madobpur hat - Horinadhang school	2.80	2.60	2.60	0.00	0.00	0.00	0	0.00	0	0.00
382735185	Tofadia Edga - Charpara U.P. road	2.90	2.00	2.00	0.00	0.00	0.00	0	0.00	0	0.00
382735186	Gonganondopur Kalimondir - Beri bundh road	2.80	1.70	1.70	0.00	0.00	0.00	0	0.00	0	0.00
382735187	Tenrapara ghat - Mollahpara road	2.90	2.10	2.10	0.00	0.00	0.00	0	0.00	0	0.00
382735188	Arunganj G.C. - Mollikpara road	2.80	1.10	1.10	0.00	0.00	0.00	0	0.00	0	0.00
382735189	Tofadia pri school - Charpara road	2.80	1.90	1.90	0.00	0.00	0.00	0	0.00	0	0.00
382735190	Banjana Bazar - Ghikomla road	2.50	2.00	2.00	0.00	0.00	0.00	0	0.00	0	0.00
382735191	B. Bonogram - veti via Paban Pachbaria road	2.90	3.00	3.00	0.00	0.00	0.00	0	0.00	0	0.00
382735192	Mrigi G.C.Korkoria - Shikjan Bazar road	3.66	3.00	3.00	0.00	0.00	0.00	0	0.00	0	0.00
382735193	Pachuria Bothundia road - Dawalipara road	3.00	1.50	1.50	0.00	0.00	0.00	0	0.00	0	0.00
382735194	Mrigi G.C. - Korkoria road	2.90	2.00	2.00	0.00	0.00	0.00	0	0.00	0	0.00
382735195	Banjana Bazar - Bothundia Bazar road	2.90	1.30	1.30	0.00	0.00	0.00	0	0.00	0	0.00
382735196	Khmer dangi main road - Bill chartra Reg. Pri. School	3.00	2.50	2.50	0.00	0.00	0.00	0	0.00	0	0.00
382735197	Pojor Kathallala - Pojor high school via Golabari road	3.66	1.50	1.50	0.00	0.00	0.00	0	0.00	0	0.00
382735198	Adhar kota - Boirat Madrasha road	3.05	2.00	2.00	0.00	0.00	0.00	0	0.00	0	0.00
382735199	Alamdanga Pri school - Beri bundh	1.80	1.00	1.00	0.00	0.00	0.00	0	0.00	0	0.00
382735200	Kalimondir-Mrigi bazar road to Ghekomla bazar road	2.90	2.00	2.00	0.00	0.00	0.00	0	0.00	0	0.00
382735201	Moaddo Vita mosque - Bonogram chattra river road	2.50	2.00	2.00	0.00	0.00	0.00	0	0.00	0	0.00
382735202	Ghatra Laribari bazar - Sawrail U.P. laribarihat road	2.90	1.50	1.50	0.00	0.00	0.00	0	0.00	0	0.00
382735203	Mourat Mochipara - Khandua Pri school via Kazial river	2.50	1.60	1.60	0.00	0.00	0.00	0	0.00	0	0.00
382735204	Khandua Pri school - Rupiat Madrasha	2.50	2.50	2.50	0.00	0.00	0.00	0	0.00	0	0.00
382735205	Horinadanga - Pangsha-Langalbundh G.C. road	2.50	1.50	1.50	0.00	0.00	0.00	0	0.00	0	0.00
382735206	Horinadanga Horipur - Pangsha-Langalbundh G.C. Road	2.50	2.00	2.00	0.00	0.00	0.00	0	0.00	0	0.00
382735207	Horipur road - Doripatta to Kazialpara Shornogram Mosque	2.50	3.00	3.00	0.00	0.00	0.00	0	0.00	0	0.00
382735208	Pangsha-Mrigi G.C. road - Malonchigola G.C. road via shornopara Kazial river	2.90	4.60	4.60	0.00	0.00	0.00	0	0.00	0	0.00
382735209	Malonchi-Bisnopur road - Malonchi Edga road	2.50	1.20	1.20	0.00	0.00	0.00	0	0.00	0	0.00
382735210	Pangsha-Mrigi G.C. to Munshipara road	2.60	1.30	1.30	0.00	0.00	0.00	0	0.00	0	0.00
382735211	Shonduri more Choumok - Pangsha Mrigi G.C. via Bagduli Dangipara road	2.50	1.80	1.80	0.00	0.00	0.00	0	0.00	0	0.00
382735212	Shonduri more Choumok road - Namderer house to Mohis vanga hat.	2.90	2.20	2.20	0.00	0.00	0.00	0	0.00	0	0.00
382735213	Boro Choubaria road - Mohis vanga hat road	2.90	2.30	2.30	0.00	0.00	0.00	0	0.00	0	0.00
382735214	Pangsha Mrigi G.C. - Malonchigola via Teligati miabari Mosque	1.90	2.00	2.00	0.00	0.00	0.00	0	0.00	0	0.00
382735215	Naoura - Bonogram road	2.50	1.00	1.00	0.00	0.00	0.00	0	0.00	0	0.00
382735216	Boro Bonogram - Boholadanga road	2.90	3.00	3.00	0.00	0.00	0.00	0	0.00	0	0.00
382735217	Deoubaria - Bonogram road	2.50	2.00	2.00	0.00	0.00	0.00	0	0.00	0	0.00
382735218	Deoubaria - Boholadanga road	2.20	2.00	2.00	0.00	0.00	0.00	0	0.00	0	0.00
382735219	Bazapto Bagli gram road	2.00	1.50	1.50	0.00	0.00	0.00	0	0.00	0	0.00
382735220	Bazapto Bagli Boholadanga road	2.00	2.00	2.00	0.00	0.00	0.00	0	0.00	0	0.00
382735221	Boholadanga high school - Jagir Bagli	2.50	2.00	2.00	0.00	0.00	0.00	0	0.00	0	0.00
382735223	Boholadanga pacca road - Moddapara road	2.00	2.00	2.00	0.00	0.00	0.00	0	0.00	0	0.00
382735224	Bitti danga gram road	1.90	1.00	1.00	0.00	0.00	0.00	0	0.00	0	0.00
382735225	Jagir Bagli gram road	2.50	1.50	1.50	0.00	0.00	0.00	0	0.00	0	0.00
382735226	Shorisha Alam house - Kolanagar road	2.90	3.00	3.00	0.00	0.00	0.00	0	0.00	0	0.00
382735227	Base gram road	2.50	3.00	3.00	0.00	0.00	0.00	0	0.00	0	0.00

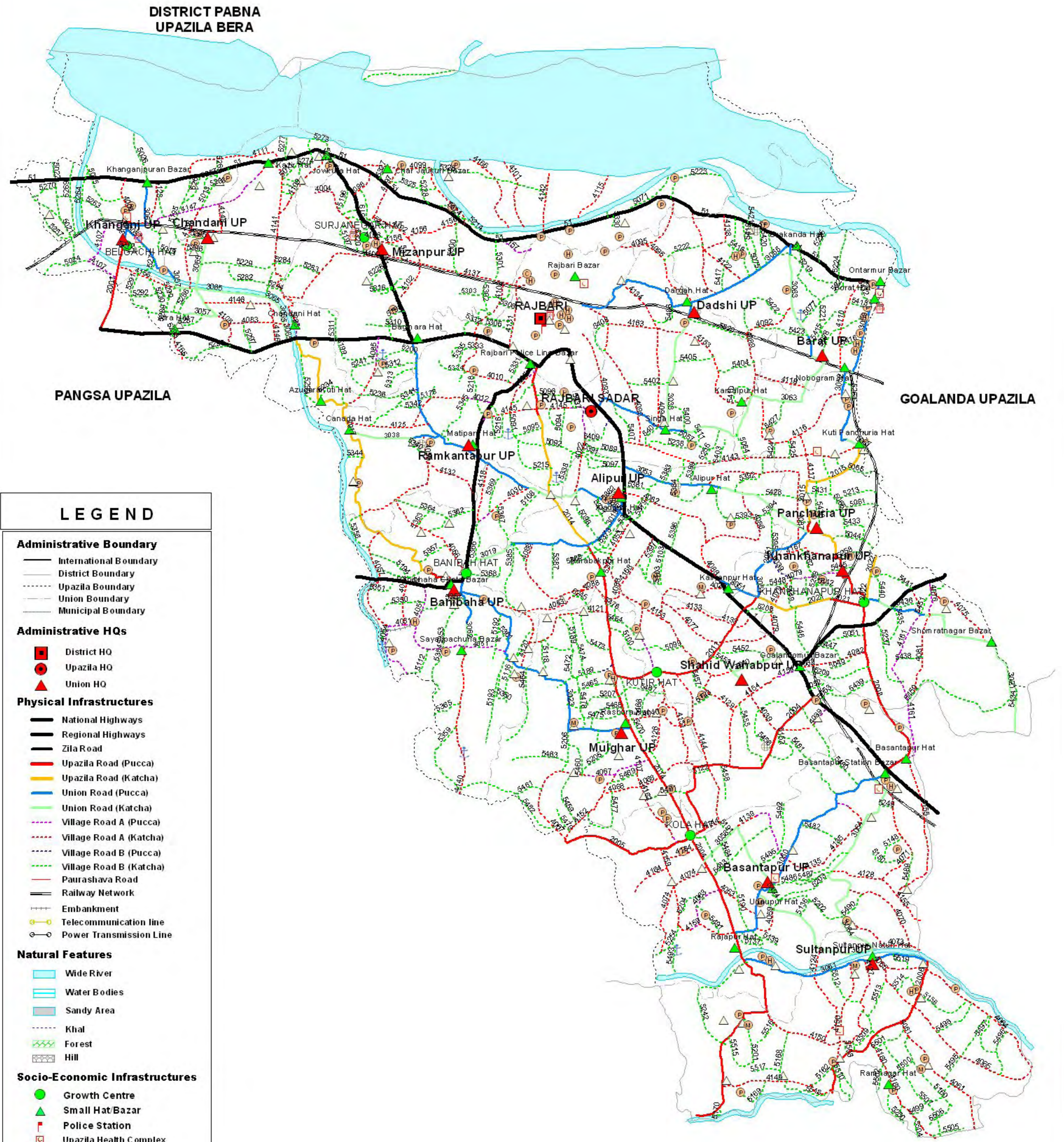
BASIC INFORMATION OF ROAD

DIVISION : DHAKA

DISTRICT : RAJBARI

ROAD CODE	ROAD NAME	CREST WIDTH (m)	TOTAL LENGTH (Km)	SURFACE TYPE-WISE BREAK-UP (Km)				STRUCTURE		EXISTING GAP	
				EARTHEN	FLEXIBLE PAVEMENT (BC)	BRICK PAVEMENT (WBM/HBB/BFS)	RIGID PAVEMENT (CC/RCC)	NUMBER	SPAN (m)	NUMBER	SPAN (m)
1	2	3	4	5	6	7	8	9	10	11	12
382735228	Bosha kushtia Utterpara grameen road	2.50	2.00	2.00	0.00	0.00	0.00	0	0.00	0	0.00
382735229	Bosha kushtia Dokhinpara grameen road	2.60	2.00	2.00	0.00	0.00	0.00	0	0.00	0	0.00
382735230	Lahiri - Roghunathpur grameen road	2.80	2.00	2.00	0.00	0.00	0.00	0	0.00	0	0.00
382735231	Nasna D.R. - Grameen road	2.90	1.00	1.00	0.00	0.00	0.00	0	0.00	0	0.00
382735232	Tottipur Bridge - Moradpur Sluice gate	2.90	2.00	2.00	0.00	0.00	0.00	0	0.00	0	0.00
382735233	Vhag Bisnopur Morgir fram grameen road	2.50	1.00	1.00	0.00	0.00	0.00	0	0.00	0	0.00
382735234	Hosendanga - Charshajuria via Pranpur	2.50	2.00	2.00	0.00	0.00	0.00	0	0.00	0	0.00
382735235	Shajuria - Khuthipara road	1.90	2.00	2.00	0.00	0.00	0.00	0	0.00	0	0.00
382735236	Shajuria mazar - char Shajuria	1.90	2.00	2.00	0.00	0.00	0.00	0	0.00	0	0.00
382735237	Hosendanga - moddaypara road	3.05	1.00	0.00	1.00	0.00	0.00	0	0.00	0	0.00
382735238	Hosendanga - Palerdanga road	3.66	2.00	1.00	1.00	0.00	0.00	0	0.00	0	0.00
382735239	Hosendanga - Bill Sharinda road	2.00	1.00	1.00	0.00	0.00	0.00	0	0.00	0	0.00
382735240	Hosendanga - hat bonogram via Kolimohor utterpara	2.90	2.00	2.00	0.00	0.00	0.00	0	0.00	0	0.00
382735241	Durandish - Badalpara road	2.50	2.00	2.00	0.00	0.00	0.00	0	0.00	0	0.00
382735242	Shajuria Mazar - Basepara school road	2.00	1.00	1.00	0.00	0.00	0.00	0	0.00	0	0.00
382735243	Nader hosain road - Vhorkulia mosque road	2.50	1.00	1.00	0.00	0.00	0.00	0	0.00	0	0.00
382735244	Shojanagar road - Rajbari-Kushtia road via Shaheber math	2.90	2.00	2.00	0.00	0.00	0.00	0	0.00	0	0.00
382735246	Fultala bazar-Shorisha U.P. road to shojanagar road	2.00	2.00	2.00	0.00	0.00	0.00	0	0.00	0	0.00
382735247	Rajbari-Kushtia road to Baliapara	2.00	1.00	1.00	0.00	0.00	0.00	0	0.00	0	0.00
382735248	Babupara grameen road	2.00	2.00	2.00	0.00	0.00	0.00	0	0.00	0	0.00
382735249	Pangsha Machpara road to Babupara U.P. road	2.20	2.00	2.00	0.00	0.00	0.00	0	0.00	0	0.00
382735250	Babupara U.P - Rajbari-Kushtia road	2.00	2.00	2.00	0.00	0.00	0.00	0	0.00	0	0.00
382735251	Pangsha Machpara road - Pangsha-Sashi pucca road	2.00	1.00	1.00	0.00	0.00	0.00	0	0.00	0	0.00
382735254	Digholhat Mohor ali house - Lutfor Rahman road via abubakker house	2.50	3.00	3.00	0.00	0.00	0.00	1	3.00	0	0.00
382735255	Kutimaliat Aziz house - Lutfor Rahman road	2.60	2.00	2.00	0.00	0.00	0.00	1	6.00	0	0.00
382735256	Bangalpara beri bundh - Lutfor Rahman road	2.50	2.00	2.00	0.00	0.00	0.00	1	4.00	0	0.00
382735257	Shubornokhola Aman khar house - Fotic Master house via Digholhat mosque	2.00	2.50	2.50	0.00	0.00	0.00	0	0.00	0	0.00
382735258	Naduria pri school - Kesmot mondal house via Nimai master house	1.90	2.50	2.50	0.00	0.00	0.00	0	0.00	0	0.00
382735259	Lohabaria - Langolbandh ghat via Naduria	2.00	2.00	2.00	0.00	0.00	0.00	0	0.00	0	0.00
382735261	Kutimaliat Jolimoddin house - Lutfor Rahman road	2.00	3.50	3.50	0.00	0.00	0.00	0	0.00	0	0.00
382735262	Kaouagram beri bundh - Shobornokhola via H/O Shotispal	2.00	1.50	1.50	0.00	0.00	0.00	0	0.00	0	0.00
382735263	Kasbamazail H/O Nazrul - Dorgabari	2.00	1.50	1.50	0.00	0.00	0.00	0	0.00	0	0.00
382735264	Parkul Village road	2.90	1.25	1.25	0.00	0.00	0.00	0	0.00	0	0.00
382735265	Shamondia Mosque - Borolia chand ali house via rail line	2.00	3.00	3.00	0.00	0.00	0.00	1	1.00	0	0.00
382735266	Niva Enayetpur - Gopinathpur road	2.00	2.00	2.00	0.00	0.00	0.00	0	0.00	0	0.00
382735267	Shihor - Borolia road	1.90	2.00	2.00	0.00	0.00	0.00	0	0.00	0	0.00
382735268	Kalinagar - Shihor road	2.00	2.50	2.50	0.00	0.00	0.00	0	0.00	0	0.00
382735269	Ramkol - Shihor road	1.90	2.00	1.50	0.50	0.00	0.00	0	0.00	0	0.00
382735270	Machpara - Bahadurpur road	2.90	1.00	1.00	0.00	0.00	0.00	0	0.00	0	0.00
382735271	Pangsha - Machpara road	3.05	2.50	2.22	0.28	0.00	0.00	1	2.00	0	0.00
382735272	Noupara - Kalukhali road.	2.70	2.00	2.00	0.00	0.00	0.00	0	0.00	0	0.00
382735274	Pachuat - Khalkula road	2.80	3.00	3.00	0.00	0.00	0.00	0	0.00	0	0.00
382735276	Char Jhikori New Mosque-Beri bundh viaH/O Shoukat biswas	3.00	3.00	3.00	0.00	0.00	0.00	0	0.00	0	0.00
382735277	Char jhikuri Nazim house - Thakurpara via Noulamari bill	2.80	1.20	1.20	0.00	0.00	0.00	0	0.00	0	0.00
382735278	Char Afra - Horinbaria via Purbo Char Afra	2.50	7.50	7.50	0.00	0.00	0.00	0	0.00	0	0.00
VILLAGE ROAD-B TOTAL: 228 Nos. Road			454.44	445.36	7.43	1.65	0.00	51	183.10	82	885.60
PANGSHA UPAZILA TOTAL: 466 Nos. Road			1389.13	1169.40	198.02	21.71	0.00	293	2128.05	173	2326.60

ROAD MAP RAJBARI SADAR UPAZILA RAJBARI DISTRICT



LEGEND

Administrative Boundary

- International Boundary
- District Boundary
- Upazila Boundary
- Union Boundary
- Municipal Boundary

Administrative HQs

- District HQ
- Upazila HQ
- ▲ Union HQ

Physical Infrastructures

- National Highways
- Regional Highways
- Zila Road
- Upazila Road (Pucca)
- Upazila Road (Katcha)
- Union Road (Pucca)
- Union Road (Katcha)
- Village Road A (Pucca)
- Village Road A (Katcha)
- Village Road B (Pucca)
- Village Road B (Katcha)
- Paurashava Road
- Railway Network
- Embankment
- Telecommunication line
- Power Transmission Line

Natural Features

- Wide River
- Water Bodies
- Sandy Area
- Khal
- Forest
- Hill

Socio-Economic Infrastructures

- Growth Centre
- ▲ Small Hat/Bazar
- Police Station
- Upazila Health Complex
- ⊕ Family welfare Centre
- ⊕ Community Clinic
- ⊕ Post Office
- ⊕ College
- ⊕ High School
- ⊕ Primary School
- ⊕ Madrasa
- ⊕ Mosque
- ⊕ Ashrayan/Abasan
- ⊕ Temple

DISTRICT FARIDPUR
UPAZILA FARIDPUR SADAR



SCALE

1 0 1 2 Kilometers

R.F. 1: 95,000

Compiled from : LG ED Upazila Base Maps 1954-55, Landat TM 1955,
GPS Survey 1995 and Field Checking in November 2004.
Projection : Lambert's Conformal Conic

PREPARED BY : GIS UNIT

LOCAL GOVERNMENT ENGINEERING DEPARTMENT

BASIC INFORMATION OF ROAD

DIVISION : DHAKA

DISTRICT : RAJBARI

ROAD CODE	ROAD NAME	CREST WIDTH (m)	TOTAL LENGTH (Km)	SURFACE TYPE-WISE BREAK-UP (Km)				STRUCTURE		EXISTING GAP	
				EARTHEN	FLEXIBLE PAVEMENT (BC)	BRICK PAVEMENT (WBM/HBB/BFS)	RIGID PAVEMENT (CC/RCC)	NUMBER	SPAN (m)	NUMBER	SPAN (m)
1	2	3	4	5	6	7	8	9	10	11	12

UPAZILA : RAJBARI-S

ROAD TYPE : UPAZILA ROAD

382762001	Belgachi GC - Gandhimara R&H	6.70	1.00	0.00	1.00	0.00	0.00	1	28.00	0	0.00
382762004	Nimtala NHW - Madhukhali GC	7.00	15.50	0.00	15.50	0.00	0.00	16	123.40	0	0.00
382762005	Kolahat GC - Jamalpur GC	7.32	3.34	0.00	3.34	0.00	0.00	3	13.50	0	0.00
382762006	KhalilpurGC - Sadardhi GC	7.00	4.98	0.00	0.50	4.48	0.00	6	15.40	0	0.00
382762008	Khankhanapur GC - Basantapur NHW	5.50	4.10	0.00	4.10	0.00	0.00	5	33.80	0	0.00
382762011	Felur Dokan R&H - Kutirhat GC	7.30	3.96	0.00	3.96	0.00	0.00	4	27.05	0	0.00
382762014	Rajbari Police Line R&H - Kolahat GC via Mulghar	5.00	12.45	3.26	5.40	3.79	0.00	14	38.58	0	0.00
382762015	Khankhanapur GC - Katakhal GC via Vandaria	4.00	6.36	4.17	2.11	0.08	0.00	8	15.14	1	2.00
382762017	Banibaha GC - Chandani R&H	4.30	9.55	7.15	2.40	0.00	0.00	7	12.30	2	42.00
382762021	Khankhanapur GC - Felur Dokan R&H via Girls School	3.40	3.15	1.68	1.47	0.00	0.00	4	9.63	0	0.00
382762022	Khankhanapur GC - Ujanchar Jomider Bridge NHW	4.00	1.00	1.00	0.00	0.00	0.00	1	0.60	0	0.00

UPAZILA ROAD TOTAL: 11 Nos. Road

65.39 17.26 39.78 8.35 0.00 69 317.40 3 44.00

ROAD TYPE : UNION ROAD

382763017	Basantapur UP - Sultanpur UP	1.50	3.75	3.75	0.00	0.00	0.00	4	4.20	0	0.00
382763019	Banibaha GC - Alipur UP	3.50	4.76	1.31	3.32	0.13	0.00	9	32.00	0	0.00
382763021	Khankhanapur UP - Char Chandpur hat via Samratnagar Hat	3.00	6.85	5.57	0.86	0.42	0.00	7	59.40	0	0.00
382763023	Banibaha GC- Mulghar UP office via Nizpara	4.30	7.00	0.00	7.00	0.00	0.00	9	25.80	0	0.00
382763033	Dadshi UP office - Singa hat	4.00	3.20	2.82	0.38	0.00	0.00	1	8.90	0	0.00
382763038	Ramkantapur UP - Kanada hat	3.50	2.45	1.02	1.43	0.00	0.00	1	2.70	0	0.00
382763040	Goalanda more bazar - Shahid Wahabpur UP	3.50	2.00	2.00	0.00	0.00	0.00	3	9.90	0	0.00
382763051	Kallayanpur Hat - Panchuria UP	4.20	3.80	0.00	3.80	0.00	0.00	2	4.40	0	0.00
382763052	Kutipanchuria Hat - Borat UP	3.50	2.46	0.57	1.89	0.00	0.00	2	23.40	0	0.00
382763053	Kamaldia R&H - Panchuria UP via Alipur hat	4.30	5.40	2.35	3.05	0.00	0.00	11	25.80	0	0.00
382763055	Rajbari bazar - Urakanda Hat via Dadshi UP	4.50	4.50	0.00	4.50	0.00	0.00	4	16.90	0	0.00
382763057	Khangonj UP office - Afra hat via Harindhara	3.40	5.50	3.70	1.60	0.20	0.00	8	31.70	0	0.00
382763058	Basantapur UP office - Kolahat GC via Udaypur girls' school	2.60	2.53	2.53	0.00	0.00	0.00	3	10.50	0	0.00
382763059	Onter more hat - Borat UP	4.30	3.05	0.00	3.05	0.00	0.00	1	12.00	0	0.00
382763060	Basantapur station bazar - Rajapur hat via Basantapur UP	4.40	6.55	0.00	6.55	0.00	0.00	5	23.00	0	0.00
382763061	Khalilpur GC - Rajapur hat via Sultanpur UP	7.00	4.80	0.00	4.80	0.00	0.00	6	23.30	0	0.00
382763062	Banibaha UP - Saiyad Panchuria hat	3.90	1.70	0.56	1.10	0.05	0.00	0	0.00	0	0.00
382763063	Sadar Upazila HQ - Urakanda Hat via Borat UP	3.90	11.65	5.20	4.95	1.50	0.00	12	36.50	0	0.00
382763064	Basantapur station bazar - Sultanpur UP	4.30	6.25	6.25	0.00	0.00	0.00	4	104.30	0	0.00
382763065	Chandani hat (R&H baily bridge) - Chandani UP	3.00	4.04	4.04	0.00	0.00	0.00	3	26.40	0	0.00
382763066	Alipur UP - Bagmara Hat via Matipara	4.60	7.77	1.24	5.81	0.72	0.00	5	29.40	0	0.00
382763067	Khangonj UP - Belgachchi Puran bazar	4.50	1.44	0.00	1.44	0.00	0.00	1	3.00	0	0.00

UNION ROAD TOTAL: 22 Nos. Road

101.45 42.91 55.53 3.02 0.00 101 513.50 0 0.00

ROAD TYPE : VILLAGE ROAD-A

382764004	Durgapur - Dayalnagar	3.50	3.20	3.20	0.00	0.00	0.00	4	8.10	0	0.00
382764006	Khangonj - Belgachi	3.66	0.80	0.00	0.80	0.00	0.00	1	6.30	0	0.00
382764010	Char Bagmara - Raynagar	3.65	2.30	2.30	0.00	0.00	0.00	2	2.70	0	0.00
382764012	Bethulia - Raynagar	3.65	2.30	1.70	0.60	0.00	0.00	2	5.45	0	0.00
382764022	Sreepur - Aladipur Road via Indra Narayanpur	3.50	2.20	1.30	0.90	0.00	0.00	2	5.55	0	0.00
382764025	Ramkantapur - Baramurapur	3.60	1.70	1.40	0.30	0.00	0.00	2	1.80	0	0.00
382764029	Kallyanpur R&H - Rampur via Dhuldi Joypur	3.40	4.53	4.53	0.00	0.00	0.00	3	2.70	0	0.00
382764030	Banibaha - Mohisbathan palton road via Bartha	3.65	2.15	1.65	0.50	0.00	0.00	4	11.00	0	0.00
382764031	Shandiara - Atdapunia H/School	3.66	3.50	3.05	0.45	0.00	0.00	3	6.75	0	0.00

BASIC INFORMATION OF ROAD

DIVISION : DHAKA

DISTRICT : RAJBARI

ROAD CODE	ROAD NAME	CREST WIDTH (m)	TOTAL LENGTH (Km)	SURFACE TYPE-WISE BREAK-UP (Km)				STRUCTURE		EXISTING GAP	
				EARTHEN	FLEXIBLE PAVEMENT (BC)	BRICK PAVEMENT (WBM/HBB/BFS)	RIGID PAVEMENT (CC/RCC)	NUMBER	SPAN (m)	NUMBER	SPAN (m)
1	2	3	4	5	6	7	8	9	10	11	12
382764039	Nimtala Railgate - Dhuldi Joypur via Gauripur	3.50	3.70	3.20	0.00	0.50	0.00	4	3.90	0	0.00
382764040	Rashara - Nurpur	3.66	1.89	1.89	0.00	0.00	0.00	3	14.10	0	0.00
382764051	Banibaha UZR - Laxmi Narayanpur via Sayed Panchuria	3.60	3.50	0.06	3.44	0.00	0.00	3	6.80	0	0.00
382764053	Aladipur R&H - Kalicharanpur nizpara via Barbakpur	3.50	4.10	4.10	0.00	0.00	0.00	9	15.10	0	0.00
382764054	Praymer Battala UZR - Ghimora via Atdapunia	3.60	4.00	2.39	1.61	0.00	0.00	3	3.30	0	0.00
382764055	Barlahoria - Cowria	3.60	2.80	2.80	0.00	0.00	0.00	4	3.70	0	0.00
382764056	Banibaha GC - Dheroil Mosque	3.50	3.50	3.50	0.00	0.00	0.00	3	2.70	0	0.00
382764057	Banibaha Horia bridge - Shibrapur	3.60	1.20	1.20	0.00	0.00	0.00	2	10.90	0	0.00
382764059	Udaypur Post office - Rajapur Liton's shope	3.60	1.20	1.20	0.00	0.00	0.00	1	0.60	0	0.00
382764061	Sultanpur Insur Vita UZR - Khalisha Ramkantapur	3.60	2.86	2.86	0.00	0.00	0.00	0	0.00	2	4.00
382764062	Aladipur Mollik para - Dakhin Purba Alipur Reg. School	3.60	3.20	3.10	0.00	0.10	0.00	3	12.70	0	0.00
382764063	Udaypur - Shayestapur Govt. Primary school	3.40	1.98	1.10	0.60	0.28	0.00	2	10.90	0	0.00
382764064	Char Shamnagar - Khalisha Ramkantapur via Sultanpur	3.60	4.00	4.00	0.00	0.00	0.00	3	6.70	0	0.00
382764065	Sultanpur UP office - Khalisha Ramkantapur	3.20	5.00	5.00	0.00	0.00	0.00	3	1.80	0	0.00
382764067	Gumrada Battala - Mashalia Ghat via Baghia	3.20	2.25	1.95	0.30	0.00	0.00	2	4.80	0	0.00
382764068	Gopalpur Guchchogram - Baghia via Aranda	3.40	2.70	2.70	0.00	0.00	0.00	5	15.30	0	0.00
382764070	Laxmipur Battala - Khalilpur via Darikandi	3.00	2.50	2.50	0.00	0.00	0.00	2	1.50	0	0.00
382764071	Mozlishpur R&H - Laxmipur Govt. pry. School	3.30	3.50	3.50	0.00	0.00	0.00	2	1.80	1	2.50
382764073	Laxmipur Govt. pry. School - Khalilpur GC	3.20	1.60	1.60	0.00	0.00	0.00	2	1.50	0	0.00
382764074	Udaypur UZR Mosque - Ratandia Bele ghat via Gabla	3.00	3.20	3.20	0.00	0.00	0.00	3	2.70	0	0.00
382764075	East Ujanchar - Samratnagar hat via CharDhupakhali	3.60	2.27	2.27	0.00	0.00	0.00	1	0.90	0	0.00
382764076	Makbuler Dokan - Judgebari	3.20	0.96	0.96	0.00	0.00	0.00	0	0.00	0	0.00
382764077	Ahaladipur R&H - Rampur via Dhuldi Joypur girls Junior H/school	3.20	3.80	3.80	0.00	0.00	0.00	1	0.90	0	0.00
382764079	Darpo Narayanpur R&H - Khankhanapur UP via Rasulpur Pry. Sch	3.20	3.00	1.80	1.20	0.00	0.00	2	1.80	0	0.00
382764081	Nashir Fokirpara - Degree char chandpur via Mollikdanga	3.00	4.40	4.40	0.00	0.00	0.00	4	5.40	0	0.00
382764082	Tomizuddin road Kali mondir - Goalanda more	3.00	1.80	1.80	0.00	0.00	0.00	2	1.20	0	0.00
382764083	Chandani hat - Chandpur high school	2.50	2.10	2.10	0.00	0.00	0.00	1	0.30	2	35.00
382764085	Morzotkol R&H - Ghorplan	3.40	2.29	1.69	0.60	0.00	0.00	2	2.70	0	0.00
382764086	Kallaynpur R&H - Alipur hat	3.00	5.00	5.00	0.00	0.00	0.00	3	2.40	0	0.00
382764087	Alipur hat - Konail via Arpara	3.00	4.80	4.80	0.00	0.00	0.00	4	4.80	0	0.00
382764088	Aladipur - Hugladangi via Rampur, kalicharanpur, Barbakpur	3.20	4.50	4.50	0.00	0.00	0.00	3	7.50	0	0.00
382764089	Joyrampur rail line - Brammandia via Bamnipur Govt. pry. School	3.20	3.50	3.50	0.00	0.00	0.00	1	1.80	0	0.00
382764090	Dhuldi Krishnopur more - 1 no. Beradanga via Ramchandrapur	3.00	2.60	2.60	0.00	0.00	0.00	3	14.00	0	0.00
382764092	Gopalbari - Joyrampur Rail line	3.00	2.00	2.00	0.00	0.00	0.00	2	1.80	0	0.00
382764093	Sreepur Purba Mosque - Beradanga via Hosnabad	3.10	2.00	2.00	0.00	0.00	0.00	2	1.80	0	0.00
382764094	Dhuldi Keshtopur - Raghunathpur Chowdhury house via Pakurikanda	3.00	2.50	2.50	0.00	0.00	0.00	2	5.40	0	0.00
382764095	Laxmikol Pourashava Kalibari - Laxmikol Embankment	3.00	2.00	2.00	0.00	0.00	0.00	1	0.90	1	1.80
382764096	Madhab Laxmikol - Dadshi UP	3.40	2.20	2.20	0.00	0.00	0.00	1	0.90	0	0.00
382764097	Diyalnagar pacca road - Mohadebpur via Sundal's pond	3.40	3.20	3.20	0.00	0.00	0.00	3	2.40	0	0.00
382764098	Dayalnagar pacca road - Ramchandrapur mosque	3.20	1.80	1.80	0.00	0.00	0.00	1	0.60	0	0.00
382764099	Charnarayanpur Sluice gate - Ramchandrapur ring bundh	3.60	3.80	3.80	0.00	0.00	0.00	3	2.40	0	0.00
382764100	Surjanagar Rail gate - Nowdubi	3.60	3.10	3.10	0.00	0.00	0.00	3	13.20	0	0.00
382764101	Char Silim pur Mora Padma - Char silim pur Padma River	3.20	1.70	1.70	0.00	0.00	0.00	1	0.90	1	8.00
382764102	Shabek Mohadebpur Shandel's pond - Bagmara via college road.	3.00	3.80	3.80	0.00	0.00	0.00	3	3.60	0	0.00
382764103	Char Laxmipur R&H - Gangaprashadpur Rail line	3.30	1.55	1.55	0.00	0.00	0.00	2	19.80	0	0.00
382764107	Belgachi Feeder road - Belgachi Rail station via Bashudebpur	4.50	2.30	0.00	2.30	0.00	0.00	5	41.70	0	0.00
382764108	Chandpur R&H - Chandpur high school	3.20	2.30	2.30	0.00	0.00	0.00	2	1.20	0	0.00
382764109	Barajuri Rail gate - Singapara embankment	3.50	2.20	2.20	0.00	0.00	0.00	3	2.10	0	0.00
382764110	Katchrandra embankment - Barat UP office	3.00	2.40	2.40	0.00	0.00	0.00	1	0.90	0	0.00
382764111	Shukdevpur embankment - Hatbaria ring bundh	3.00	2.50	2.50	0.00	0.00	0.00	1	0.90	0	0.00

BASIC INFORMATION OF ROAD

DIVISION : DHAKA

DISTRICT : RAJBARI

ROAD CODE	ROAD NAME	CREST WIDTH (m)	TOTAL LENGTH (Km)	SURFACE TYPE-WISE BREAK-UP (Km)				STRUCTURE		EXISTING GAP	
				EARTHEN	FLEXIBLE PAVEMENT (BC)	BRICK PAVEMENT (WBM/HBB/ BFS)	RIGID PAVEMENT (CC/RCC)	NUMBER	SPAN (m)	NUMBER	SPAN (m)
1	2	3	4	5	6	7	8	9	10	11	12
382764115	Char Dhunchi mara padma - Char Dunchi via Govt. pry. School	3.40	0.50	0.50	0.00	0.00	0.00	0	0.00	0	0.00
382764116	Mordanga - Mohishakhola via Brammandia	3.50	2.20	2.20	0.00	0.00	0.00	2	1.20	0	0.00
382764117	Mukundia - Mordanga	3.50	1.00	1.00	0.00	0.00	0.00	1	12.00	0	0.00
382764118	Matipara palton road - Mohishbathan	3.40	1.77	1.77	0.00	0.00	0.00	1	3.00	0	0.00
382764119	Modhurdia - Sreekol	3.50	1.30	1.30	0.00	0.00	0.00	2	10.60	0	0.00
382764120	Laxmi Narayanpur shimul tala - Nizpara	3.40	2.00	2.00	0.00	0.00	0.00	3	2.70	0	0.00
382764121	Pashchim Mulghar - Nizpara	3.40	2.50	2.50	0.00	0.00	0.00	4	3.30	0	0.00
382764122	Bhabadia Nurpur road - Lalgola hat	3.40	2.60	2.60	0.00	0.00	0.00	2	1.80	0	0.00
382764123	Khosbari Pashchimpara Jame Mosque road	3.20	1.80	1.80	0.00	0.00	0.00	0	0.00	0	0.00
382764124	Jaldia Badshahi road - Parshaikathi	2.00	2.50	2.50	0.00	0.00	0.00	0	0.00	1	60.00
382764125	Bethulia - Kaidunga mosque	3.00	2.25	2.25	0.00	0.00	0.00	0	0.00	0	0.00
382764126	Parshadipur Kohel mondol's house - Gopalpur Garjan road	3.50	1.50	1.50	0.00	0.00	0.00	2	2.70	0	0.00
382764127	Sultanpur UP office - Shaikathi via health centre	3.40	2.50	2.50	0.00	0.00	0.00	3	3.60	0	0.00
382764128	Bazitpur - Boro Raghunathpur via Dhuldi Laxmipur	2.00	2.50	2.50	0.00	0.00	0.00	1	0.90	3	13.50
382764129	Ruppur - Gowripur	3.20	1.80	1.80	0.00	0.00	0.00	1	0.90	0	0.00
382764131	Bhabanipur - Char Narayanpur mosque	3.20	1.70	1.70	0.00	0.00	0.00	1	1.80	0	0.00
382764132	Matipara Baliakandi road - Barlahoria	3.40	1.00	1.00	0.00	0.00	0.00	1	0.60	0	0.00
382764133	Darpa Narayanpur R&H - Rampur via Dhuldi Joipur	3.20	2.00	2.00	0.00	0.00	0.00	2	1.80	0	0.00
382764134	Chhoto Noorpur - Chak Krishnapur Culvert	3.20	1.80	1.80	0.00	0.00	0.00	2	6.00	0	0.00
382764135	Bhabanipur - Bazitpur	4.90	2.90	2.60	0.00	0.30	0.00	1	0.60	0	0.00
382764136	Harindhara - Babupur puratan rail line via Jokai	3.00	2.37	2.37	0.00	0.00	0.00	4	5.20	1	32.00
382764137	Boro Laxmipur College road - Mizanpur UP office	3.50	3.85	3.85	0.00	0.00	0.00	1	0.60	0	0.00
382764138	Pashchim Bhabadia embankment - Bhabadia BC road	4.20	1.90	1.90	0.00	0.00	0.00	2	2.70	0	0.00
382764139	Moharajpur UNR - Majhibari	3.40	2.00	0.50	1.50	0.00	0.00	1	0.60	0	0.00
382764140	Saiyad Panchuria hat - Barigram	3.50	3.65	3.65	0.00	0.00	0.00	2	16.80	0	0.00
382764141	Chandani R&H - Kazirhat	4.50	5.40	3.05	2.35	0.00	0.00	12	32.42	1	2.00
382764142	Gudar Bazar - Chardhunchi Padma river ghat	4.00	1.40	1.40	0.00	0.00	0.00	0	0.00	1	150.00
382764143	Kamaldia R&H - Kuti Panchuria hat via Singa & Mohishakhala	2.50	6.50	6.50	0.00	0.00	0.00	11	27.15	1	15.00
382764144	Ruppur UZR - Boronurpur via Low cost Primary school	3.30	4.40	4.40	0.00	0.00	0.00	2	1.90	0	0.00
382764145	Sreepur R&H - Matipara UZR via Ramkantapur pry. School	3.40	3.00	2.47	0.39	0.15	0.00	4	5.00	0	0.00
382764146	Chandpur - Taltala	3.40	2.65	2.65	0.00	0.00	0.00	3	2.10	0	0.00
382764147	Belgachchi rail station - Kazirhat	4.50	3.40	0.00	3.40	0.00	0.00	4	6.30	0	0.00
382764148	Chandani Up - Boalmari	2.80	0.92	0.92	0.00	0.00	0.00	2	2.70	0	0.00
382764149	Sardari GC - Hazrakhali UZR	3.20	2.70	2.70	0.00	0.00	0.00	4	13.30	0	0.00
382764150	Sultanpur UP office - Dharmashi UZR	3.50	4.54	4.54	0.00	0.00	0.00	2	1.80	0	0.00
382764151	Kutirhat GC- Gopalpur Gussogram	3.00	2.80	2.80	0.00	0.00	0.00	2	1.50	0	0.00
382764152	Aranda - Mashalia	3.66	3.20	2.50	0.70	0.00	0.00	4	7.90	0	0.00
382764153	Rampur govt.Primary school - Dhuldi Joypur	3.20	2.70	2.70	0.00	0.00	0.00	3	5.00	0	0.00
382764154	Goalanda more R&H Textile mills - Boronurpur UZR	3.50	3.40	2.85	0.55	0.00	0.00	2	6.60	0	0.00
382764155	Basantapur Hat - Khalilpur GC via Sign board	3.66	5.00	4.90	0.00	0.10	0.00	3	8.60	0	0.00
382764156	Surjanagar GC - Kakiladair embankment	3.40	3.00	3.00	0.00	0.00	0.00	1	0.30	0	0.00
382764157	Dry Ice factory - Charnarayanpur Chowrasta	3.60	1.30	0.00	1.30	0.00	0.00	1	0.90	0	0.00
382764158	Belgachchi bridge - Khordadadpur Pry.School	3.40	1.35	1.35	0.00	0.00	0.00	0	0.00	0	0.00
382764159	Mashalia UZR - Rajapur hat via Muchidah	4.00	4.65	4.38	0.00	0.27	0.00	4	4.50	0	0.00
382764160	Ramnagar UZR - Ramnagar Hat upto Border	3.20	2.64	2.64	0.00	0.00	0.00	1	0.90	0	0.00
382764161	Char Khankhanapur R&H - Basantapur hat via Baliakum	3.50	4.73	0.94	3.79	0.00	0.00	6	41.90	0	0.00
382764162	Kolahat GC - Bagia via Aranda	3.40	2.10	1.95	0.00	0.15	0.00	1	0.60	0	0.00
382764163	Rajbari 1no. Beradunga - Kamalpur hat	3.00	5.20	5.00	0.00	0.20	0.00	2	2.90	0	0.00
382764164	Udaypur UZR - Beelputia	3.40	1.25	1.25	0.00	0.00	0.00	0	0.00	0	0.00
382764165	Afra hat - Raipur	3.50	0.60	0.60	0.00	0.00	0.00	1	0.90	0	0.00
382764166	Silimpur embankment - Charnarsinghadia regd.Pry.School	3.60	1.80	1.80	0.00	0.00	0.00	1	0.90	1	150.00
382764167	Krishnapur - Rahimpur Eidgah	3.20	1.90	1.90	0.00	0.00	0.00	0	0.00	0	0.00
382764168	Kallayanpur R&H - Kutirhat GC	3.66	3.60	2.70	0.60	0.30	0.00	6	18.40	0	0.00

BASIC INFORMATION OF ROAD

DIVISION : DHAKA

DISTRICT : RAJBARI

ROAD CODE	ROAD NAME	CREST WIDTH (m)	TOTAL LENGTH (Km)	SURFACE TYPE-WISE BREAK-UP (Km)				STRUCTURE		EXISTING GAP	
				EARTHEN	FLEXIBLE PAVEMENT (BC)	BRICK PAVEMENT (WBM/HBB/BFS)	RIGID PAVEMENT (CC/RCC)	NUMBER	SPAN (m)	NUMBER	SPAN (m)
1	2	3	4	5	6	7	8	9	10	11	12

VILLAGE ROAD-A TOTAL: 112 Nos. Road 301.74 271.22 28.18 2.35 0.00 266 589.22 16 473.80

ROAD TYPE : VILLAGE ROAD-B

382765011	Joukuri - Kabilpur	3.00	1.00	1.00	0.00	0.00	0.00	0	0.00	0	0.00
382765013	Babupur - Boalmary	3.00	1.00	1.00	0.00	0.00	0.00	1	1.80	0	0.00
382765017	Hatbaria - Chandpur via Boalmary	3.00	3.50	3.50	0.00	0.00	0.00	0	0.00	0	0.00
382765018	Khoshbari - Ragunathpur	3.00	2.00	2.00	0.00	0.00	0.00	0	0.00	0	0.00
382765019	Khoshbari - Ghugushail	3.00	1.40	1.40	0.00	0.00	0.00	0	0.00	0	0.00
382765021	Gobindapur - Bashudevpur	3.00	3.00	3.00	0.00	0.00	0.00	1	0.90	0	0.00
382765022	Gobindapur - Gobindapur	3.00	1.00	1.00	0.00	0.00	0.00	0	0.00	0	0.00
382765024	Bashudevpur - Goriana	3.00	1.00	1.00	0.00	0.00	0.00	1	0.90	0	0.00
382765025	Khangonj - Billnurddinpur	3.10	1.20	1.20	0.00	0.00	0.00	0	0.00	0	0.00
382765026	Khoshbari - Charshibrampur	3.00	1.20	1.20	0.00	0.00	0.00	0	0.00	0	0.00
382765039	Rasulpur - Rahimpur	3.66	1.30	0.00	1.30	0.00	0.00	0	0.00	0	0.00
382765043	Nutan Bazar - Vagalpur	3.00	1.00	1.00	0.00	0.00	0.00	0	0.00	0	0.00
382765044	Bhandaria - Vagalpur via Kholabaria	3.00	1.10	1.10	0.00	0.00	0.00	0	0.00	0	0.00
382765049	Hatjoypur - Khankhanapur	2.80	1.40	1.40	0.00	0.00	0.00	0	0.00	0	0.00
382765051	Khankhanapur - Battala Bridge	2.30	0.45	0.45	0.00	0.00	0.00	0	0.00	0	0.00
382765052	Nimtala - Railline	2.40	0.40	0.40	0.00	0.00	0.00	0	0.00	0	0.00
382765053	R&H - Daipara	2.40	0.60	0.60	0.00	0.00	0.00	0	0.00	0	0.00
382765057	Singa More - Singa beel P/S	3.20	0.75	0.75	0.00	0.00	0.00	0	0.00	0	0.00
382765061	Brammandia - Arpara	2.00	1.00	1.00	0.00	0.00	0.00	0	0.00	0	0.00
382765064	Brammandia - Mohisha Khola	2.20	1.00	1.00	0.00	0.00	0.00	0	0.00	0	0.00
382765065	Mukundia - Baliakandi	2.20	1.00	1.00	0.00	0.00	0.00	0	0.00	0	0.00
382765066	Hydarpur - Kholabaria	2.40	1.80	1.80	0.00	0.00	0.00	2	1.80	0	0.00
382765067	Kutipanchhuria - Jagatpur	2.40	0.40	0.40	0.00	0.00	0.00	0	0.00	0	0.00
382765071	Bolita - Laxmikol regulator	2.00	0.50	0.50	0.00	0.00	0.00	2	1.80	0	0.00
382765075	Bhabadia Purbapara - Karimkandi Jola	2.80	0.80	0.80	0.00	0.00	0.00	1	1.80	0	0.00
382765076	Purba Bhabadia - Mollapara	2.30	0.40	0.40	0.00	0.00	0.00	0	0.00	0	0.00
382765077	Radhakantapur - Madurdia via Shaver	3.04	2.50	2.50	0.00	0.00	0.00	0	0.00	0	0.00
382765078	Barat UP office - Barat G/H/School	3.50	1.20	1.20	0.00	0.00	0.00	1	0.90	0	0.00
382765089	Gopinathdia - Kamaldia R&H bridge	3.00	0.75	0.75	0.00	0.00	0.00	1	1.80	0	0.00
382765091	Ramkantapur Road	2.50	1.30	1.30	0.00	0.00	0.00	0	0.00	0	0.00
382765092	Inddranarayanpur - Ramkantapur	3.50	0.94	0.94	0.00	0.00	0.00	1	0.90	0	0.00
382765094	Ramkantapur Battala - Ramkantapur	3.50	1.00	1.00	0.00	0.00	0.00	1	0.90	0	0.00
382765095	Ramkantapur Road	2.60	0.65	0.65	0.00	0.00	0.00	0	0.00	0	0.00
382765096	Bora Muraripur Road	3.60	1.63	1.63	0.00	0.00	0.00	1	0.60	0	0.00
382765097	Indranarayanpur R&H - Indranarayanpur	3.60	0.90	0.90	0.00	0.00	0.00	1	0.90	0	0.00
382765098	Aladipur palton road - Aladipur	3.40	1.30	1.30	0.00	0.00	0.00	0	0.00	0	0.00
382765099	Sadipur - Rampur	2.40	1.48	1.48	0.00	0.00	0.00	2	1.80	0	0.00
382765100	Sadipur - Purba mulghar	3.00	0.85	0.85	0.00	0.00	0.00	1	0.90	0	0.00
382765103	KAlayanpur R&H - Kallayanpur Nutan road	3.00	1.52	1.52	0.00	0.00	0.00	1	0.90	0	0.00
382765108	Mohishbathan Palton road - Kamarpara	2.40	0.65	0.65	0.00	0.00	0.00	0	0.00	0	0.00
382765112	Ghimara Road	3.05	0.50	0.50	0.00	0.00	0.00	0	0.00	0	0.00
382765116	Nizpara - Nizpara Road	3.50	1.85	1.85	0.00	0.00	0.00	2	1.80	0	0.00
382765118	Billnaybad - Nizpara	3.50	0.90	0.90	0.00	0.00	0.00	0	0.00	0	0.00
382765122	Baranurpur Road	3.00	0.70	0.70	0.00	0.00	0.00	1	0.90	0	0.00
382765123	Ruppur Road	2.45	1.42	1.42	0.00	0.00	0.00	1	0.90	0	0.00
382765136	Bazitpur - Khalisha Sonapur	2.50	0.65	0.65	0.00	0.00	0.00	0	0.00	0	0.00
382765137	Rajapur - Rajapur H/School	2.50	0.90	0.90	0.00	0.00	0.00	0	0.00	1	35.00
382765138	Rajapur Road	2.75	0.85	0.85	0.00	0.00	0.00	0	0.00	0	0.00
382765139	Rajapur Road	2.50	0.89	0.89	0.00	0.00	0.00	0	0.00	0	0.00
382765148	Raghunathpur Road	2.50	0.35	0.35	0.00	0.00	0.00	0	0.00	0	0.00
382765150	Majlishpur - Bara Raghunathpur	2.60	0.25	0.25	0.00	0.00	0.00	1	0.90	0	0.00
382765152	Gouripur HBB - Gouripur HBB	2.20	1.16	1.16	0.00	0.00	0.00	0	0.00	1	12.00
382765158	Sultanpur Road	2.50	1.15	1.15	0.00	0.00	0.00	0	0.00	0	0.00

BASIC INFORMATION OF ROAD

DIVISION : DHAKA

DISTRICT : RAJBARI

ROAD CODE	ROAD NAME	CREST WIDTH (m)	TOTAL LENGTH (Km)	SURFACE TYPE-WISE BREAK-UP (Km)				STRUCTURE		EXISTING GAP	
				EARTHEN	FLEXIBLE PAVEMENT (BC)	BRICK PAVEMENT (WBM/HBB/BFS)	RIGID PAVEMENT (CC/RCC)	NUMBER	SPAN (m)	NUMBER	SPAN (m)
1	2	3	4	5	6	7	8	9	10	11	12
382765160	Charshamnagar - Ramnagar	2.40	1.56	1.56	0.00	0.00	0.00	0	0.00	0	0.00
382765162	Sailkati Road	3.00	1.60	1.60	0.00	0.00	0.00	0	0.00	0	0.00
382765168	Jaldia Road	3.50	1.45	1.45	0.00	0.00	0.00	0	0.00	0	0.00
382765169	Baniari Road	3.00	1.30	1.30	0.00	0.00	0.00	0	0.00	0	0.00
382765170	Hazarkhali Road	3.00	0.61	0.61	0.00	0.00	0.00	0	0.00	0	0.00
382765176	Betholia - Betholia Dangipara	3.40	0.80	0.80	0.00	0.00	0.00	0	0.00	0	0.00
382765189	Binayabad - Pashchim Mulghar	3.66	1.60	1.10	0.50	0.00	0.00	1	2.50	0	0.00
382765190	Rajapur bridge - Kolahat GC via Moharajpur reg. School	2.00	2.50	2.50	0.00	0.00	0.00	1	0.90	1	15.00
382765191	Nurpur - Moharajpur Sluice gate	3.20	0.65	0.65	0.00	0.00	0.00	1	3.00	0	0.00
382765192	Laxmi Narayanpur road.	3.10	1.80	1.80	0.00	0.00	0.00	0	0.00	0	0.00
382765193	Laxmi Narayanpur road.	3.00	2.10	2.10	0.00	0.00	0.00	1	0.60	0	0.00
382765194	Banibha - Shibnarayanpur	3.00	1.35	1.35	0.00	0.00	0.00	1	0.90	0	0.00
382765195	Hatbaria embankment - Babupur Puraton Rail line	3.20	1.60	1.60	0.00	0.00	0.00	1	0.90	0	0.00
382765196	Dayalnagar road	3.00	0.92	0.92	0.00	0.00	0.00	1	0.90	0	0.00
382765197	Dayalnagar - Kalinagar Rail line	3.20	2.00	2.00	0.00	0.00	0.00	2	2.40	0	0.00
382765198	Bagmara - Bagmara R&H	3.40	1.20	1.20	0.00	0.00	0.00	1	0.90	0	0.00
382765199	Morzotkol - Kushtia R&H	3.20	1.30	1.30	0.00	0.00	0.00	1	0.90	0	0.00
382765200	Bagmara Paltan - Morzotkol kali mondir	3.00	1.25	1.25	0.00	0.00	0.00	1	0.60	0	0.00
382765201	Dharmoshi road	3.00	1.50	1.50	0.00	0.00	0.00	1	0.90	0	0.00
382765202	Bazitpur - Laxmipur	3.00	2.00	2.00	0.00	0.00	0.00	2	1.80	0	0.00
382765203	Bazitpur - Bazitpur Mollabari	3.00	1.20	1.20	0.00	0.00	0.00	2	1.20	0	0.00
382765204	Shayestapur - Gubla	2.90	1.00	1.00	0.00	0.00	0.00	0	0.00	0	0.00
382765205	Rashora - Begia	3.20	1.32	1.32	0.00	0.00	0.00	3	1.50	0	0.00
382765206	Baghia - Bhogirotpur	3.00	1.25	1.25	0.00	0.00	0.00	1	7.00	0	0.00
382765207	Bhogirotpur - Belnayabad	3.00	2.10	2.10	0.00	0.00	0.00	1	10.00	0	0.00
382765208	Felur Dokan - Darpanarayanpur via pry.school	3.10	1.20	1.20	0.00	0.00	0.00	1	0.90	0	0.00
382765209	Khankhanapur Tomizuddin road Eidgha - Nimtala R&H	3.00	1.94	1.94	0.00	0.00	0.00	2	1.20	0	0.00
382765210	Nimtala R&H - Rail line	3.00	0.57	0.57	0.00	0.00	0.00	1	0.60	0	0.00
382765213	Dayalbanda Railine - Kholabaria mosque	3.20	0.90	0.90	0.00	0.00	0.00	2	1.20	0	0.00
382765214	Laxmi narayanpur road	3.10	1.00	1.00	0.00	0.00	0.00	1	0.60	0	0.00
382765215	Ramkantapur kali bari road	3.00	1.20	1.20	0.00	0.00	0.00	1	0.60	0	0.00
382765216	Ramkantapur - Moraripur	3.00	1.10	1.10	0.00	0.00	0.00	1	0.60	0	0.00
382765217	Ramkantapur - Muraripur via Election centre	3.00	1.00	1.00	0.00	0.00	0.00	0	0.00	0	0.00
382765218	Raynagar - Bethulia	2.50	1.20	1.20	0.00	0.00	0.00	3	1.80	0	0.00
382765219	Nurpur Urakanda road - Gopalbari	2.50	2.50	2.50	0.00	0.00	0.00	3	2.10	0	0.00
382765220	Gopalbari embankment - Matiagachchi via Savar	2.90	2.80	2.80	0.00	0.00	0.00	2	1.50	0	0.00
382765221	Shavar road	3.00	1.00	1.00	0.00	0.00	0.00	1	0.90	0	0.00
382765222	Palbari road	2.90	1.10	1.10	0.00	0.00	0.00	1	0.90	0	0.00
382765223	Pashchim Urakanda Beribundh - Govt. pry. School	3.40	1.10	1.10	0.00	0.00	0.00	0	0.00	0	0.00
382765224	Gopalbari Beribundh - Mora Padma via Nayanshuk	2.00	0.80	0.80	0.00	0.00	0.00	0	0.00	0	0.00
382765225	Nayanshuk Beribundh mosque - Nayanshuk	2.20	0.60	0.60	0.00	0.00	0.00	0	0.00	0	0.00
382765226	Nayandia Pacca road - Nayandia via deeptubewel	2.50	0.90	0.90	0.00	0.00	0.00	1	0.60	0	0.00
382765227	Dayalnagar Palton road - Mohadebpur Beharapara	3.10	1.20	1.20	0.00	0.00	0.00	4	3.00	0	0.00
382765228	Beninagar embankment - Beninagar Eidgha	2.50	1.50	1.50	0.00	0.00	0.00	0	0.00	0	0.00
382765229	Dauki road	3.40	1.02	1.02	0.00	0.00	0.00	0	0.00	0	0.00
382765230	Afra Madrasha - Chowbaria	3.00	2.20	2.20	0.00	0.00	0.00	3	1.80	0	0.00
382765231	Gainpara - Embankment	3.00	1.80	1.80	0.00	0.00	0.00	1	0.60	0	0.00
382765233	Brammandia - Mohishakhola road	3.00	1.10	1.10	0.00	0.00	0.00	2	1.50	0	0.00
382765234	Ghorplan - Azugarahat	3.00	0.80	0.80	0.00	0.00	0.00	1	1.80	0	0.00
382765235	Azugara care road - Pashchimpara kutirhat	3.20	0.73	0.73	0.00	0.00	0.00	1	0.90	0	0.00
382765236	Bethulia palton road - ghorplan	3.40	1.95	1.80	0.15	0.00	0.00	2	1.20	0	0.00
382765237	Khankhanapur Sardarpara road	2.50	0.72	0.72	0.00	0.00	0.00	2	1.60	0	0.00
382765238	Singa Chowrasta - Mohammadpur via Singa pry. School.	3.10	1.27	1.27	0.00	0.00	0.00	1	1.80	0	0.00
382765239	Laxmandia govt.pry schoo I - Laxmandia	3.00	1.10	1.10	0.00	0.00	0.00	0	0.00	0	0.00
382765240	Dayal nagar pacca road - Dayal nagar Eidgha	3.10	0.65	0.65	0.00	0.00	0.00	1	0.60	0	0.00
382765241	Morzotkol kali mondir - Morzotkol	3.00	0.95	0.95	0.00	0.00	0.00	2	1.20	0	0.00

BASIC INFORMATION OF ROAD

DIVISION : DHAKA

DISTRICT : RAJBARI

ROAD CODE	ROAD NAME	CREST WIDTH (m)	TOTAL LENGTH (Km)	SURFACE TYPE-WISE BREAK-UP (Km)				STRUCTURE		EXISTING GAP	
				EARTHEN	FLEXIBLE PAVEMENT (BC)	BRICK PAVEMENT (WBM/HBB/BFS)	RIGID PAVEMENT (CC/RCC)	NUMBER	SPAN (m)	NUMBER	SPAN (m)
1	2	3	4	5	6	7	8	9	10	11	12
382765242	Rajapur college - Dharmoshi bridge	2.50	2.53	2.53	0.00	0.00	0.00	1	0.60	0	0.00
382765244	Dauki kali bari - Dauki care road	3.20	1.30	1.30	0.00	0.00	0.00	1	0.90	0	0.00
382765245	Pachim Mulghor - Kalicharanpur	3.00	0.51	0.51	0.00	0.00	0.00	0	0.00	0	0.00
382765246	Beltala Mot - Barojuri rice mill	3.50	0.40	0.40	0.00	0.00	0.00	0	0.00	0	0.00
382765247	Khoshbari - Ilshamari road	3.00	1.59	1.59	0.00	0.00	0.00	0	0.00	0	0.00
382765248	Laxmi narayanpur - Nizpara	3.10	0.73	0.73	0.00	0.00	0.00	0	0.00	0	0.00
382765249	Raghunathpur road	2.50	1.15	1.15	0.00	0.00	0.00	0	0.00	0	0.00
382765250	Ramnagar road	3.00	1.20	1.20	0.00	0.00	0.00	0	0.00	0	0.00
382765252	Kalaikata road	3.00	0.50	0.50	0.00	0.00	0.00	1	1.80	0	0.00
382765253	Gopinathdia - Dhuldi Krishnapur more	3.00	0.84	0.84	0.00	0.00	0.00	0	0.00	0	0.00
382765254	Mochidha - Ratandia	2.50	0.95	0.95	0.00	0.00	0.00	0	0.00	0	0.00
382765256	Singa - Mohammadpur mosque	3.10	1.10	1.10	0.00	0.00	0.00	0	0.00	0	0.00
382765257	Gobindapur embankment - Rail line	2.80	1.52	1.52	0.00	0.00	0.00	1	0.60	0	0.00
382765258	Krishnapur - rail line	3.20	0.65	0.65	0.00	0.00	0.00	0	0.00	0	0.00
382765259	Krishnapur - Khankhanapur	3.00	0.70	0.70	0.00	0.00	0.00	1	3.00	0	0.00
382765260	Vandaria - Kholabaria rail line	3.20	0.85	0.85	0.00	0.00	0.00	0	0.00	0	0.00
382765261	Mordanga Eidgha - Andhermanik rail line	2.50	0.80	0.80	0.00	0.00	0.00	0	0.00	0	0.00
382765262	Krishnapur - Khankhanapur Mollikpara	2.50	0.25	0.25	0.00	0.00	0.00	1	3.00	0	0.00
382765263	Harihorpur - Gobindapur	2.50	2.50	2.50	0.00	0.00	0.00	1	15.00	2	2.00
382765264	Railline - Horihorpur Sluicagate	6.00	1.50	1.50	0.00	0.00	0.00	0	0.00	2	7.00
382765265	Hatbaria Embankment - Ringbundh	3.00	0.70	0.70	0.00	0.00	0.00	1	0.90	0	0.00
382765266	Hatbaria Embankment - H/O Malek Chairman	2.00	0.80	0.80	0.00	0.00	0.00	0	0.00	1	3.00
382765267	Hatbaria - H/O Aziz Mollah	2.50	0.60	0.60	0.00	0.00	0.00	0	0.00	1	2.00
382765268	Hatbaria Mosque - Embankment	6.00	0.60	0.60	0.00	0.00	0.00	0	0.00	1	2.50
382765269	Horihorpur Purbapara - Sluicagate	6.00	1.50	1.50	0.00	0.00	0.00	0	0.00	2	7.50
382765270	Gobindapur Mosque - Kalibari	2.50	0.60	0.60	0.00	0.00	0.00	0	0.00	1	3.00
382765271	Khordadadpur bridge - Pucca	1.50	0.50	0.50	0.00	0.00	0.00	1	30.00	1	2.00
382765272	Belgachi GC - khordadpur Pucca	3.00	0.80	0.00	0.00	0.80	0.00	1	0.60	0	0.00
382765273	Joukura bazar - H/O Aybed Ali	6.00	1.50	1.50	0.00	0.00	0.00	0	0.00	2	10.50
382765274	Dhawapara Embankment - Halderpara	2.00	1.00	1.00	0.00	0.00	0.00	0	0.00	1	2.00
382765275	Dhawapara H/O Barek mem. - H/O Abdul	2.00	0.50	0.50	0.00	0.00	0.00	0	0.00	1	3.00
382765276	Kazirhat More - beri bundh	2.50	0.40	0.40	0.00	0.00	0.00	1	3.00	0	0.00
382765277	Dhawapara Banu Sarder house-Padma River	4.00	0.50	0.50	0.00	0.00	0.00	0	0.00	1	20.00
382765278	Nandalal pur road	7.00	2.00	2.00	0.00	0.00	0.00	0	0.00	2	0.00
382765279	Joukura govt pry school- H/O Sobhan Mollik	2.50	0.70	0.70	0.00	0.00	0.00	0	0.00	0	0.00
382765280	Barajuri CARE road-H/O Kader mem.	3.00	0.70	0.70	0.00	0.00	0.00	0	0.00	1	0.00
382765281	Dattabari road	2.00	0.60	0.60	0.00	0.00	0.00	1	0.90	0	0.00
382765282	Dawki Horai River-H/O Johiruddin	2.50	1.50	1.50	0.00	0.00	0.00	0	0.00	3	34.50
382765283	Dawki H/O Asmot mondol-Nawdubi	3.00	2.00	2.00	0.00	0.00	0.00	1	0.60	1	2.00
382765284	Douki Care road - Vashar doyal	8.00	0.60	0.60	0.00	0.00	0.00	0	0.00	1	0.00
382765285	Douki Care road - Chandani Hat	5.00	1.00	1.00	0.00	0.00	0.00	0	0.00	2	6.00
382765286	Jitu Hazi's house - Horai Bundh	2.50	1.25	1.25	0.00	0.00	0.00	0	0.00	2	4.00
382765287	Afra Aniruddin's house - H/O Mannan via Chairman bari	3.00	0.70	0.70	0.00	0.00	0.00	2	1.50	0	0.00
382765288	Daxmin Chowbaria - Horai road	2.50	0.60	0.60	0.00	0.00	0.00	0	0.00	0	0.00
382765289	Chowbaria Salimuddin's house - Horai road	1.50	0.60	0.60	0.00	0.00	0.00	0	0.00	2	4.00
382765290	Chowbaria Moddhapara road	1.50	0.70	0.70	0.00	0.00	0.00	0	0.00	1	3.00
382765291	Chowbaria H/O Jatindra nath Sheel - Taltala	3.00	1.50	1.50	0.00	0.00	0.00	1	0.60	2	4.00
382765292	Chowbaria Kalibari - H/O Goni Master	2.00	0.60	0.60	0.00	0.00	0.00	0	0.00	2	4.00
382765293	Afra R&H - Raypur road	6.00	0.60	0.60	0.00	0.00	0.00	0	0.00	2	4.00
382765294	Ghugu shail rail line - Babupur Alimuddin's house	1.00	1.25	1.25	0.00	0.00	0.00	0	0.00	3	7.00
382765295	Mojjuddin Shaik's house - High School at Babupur	3.00	0.50	0.50	0.00	0.00	0.00	0	0.00	1	4.00
382765296	Dowki deep tubewell - H/O Nader member	3.00	1.00	1.00	0.00	0.00	0.00	1	0.90	0	0.00
382765297	Chandpur Kalibari R&H - H/O Taju's master	3.00	1.00	1.00	0.00	0.00	0.00	1	0.60	1	3.00
382765298	Raypur H/O rajon - Chandpur R&H	7.00	1.50	1.50	0.00	0.00	0.00	1	0.90	2	4.00
382765299	Chandani Kalibari - Alamnagar shawsan	3.00	2.00	2.00	0.00	0.00	0.00	2	1.20	0	0.00
382765300	Kakiladyir - Railline	1.50	1.25	1.25	0.00	0.00	0.00	0	0.00	2	7.00
382765301	Kakiladair Sluicagate - Gongaprosadpur railline	2.00	1.50	1.50	0.00	0.00	0.00	0	0.00	2	12.00

BASIC INFORMATION OF ROAD

DIVISION : DHAKA

DISTRICT : RAJBARI

ROAD CODE	ROAD NAME	CREST WIDTH (m)	TOTAL LENGTH (Km)	SURFACE TYPE-WISE BREAK-UP (Km)				STRUCTURE		EXISTING GAP	
				EARTHEN	FLEXIBLE PAVEMENT (BC)	BRICK PAVEMENT (WBM/HBB/BFS)	RIGID PAVEMENT (CC/RCC)	NUMBER	SPAN (m)	NUMBER	SPAN (m)
1	2	3	4	5	6	7	8	9	10	11	12
382765302	Gongaproshadpur railline - Gongaproshadpur	2.50	1.50	1.50	0.00	0.00	0.00	1	0.90	1	3.00
382765303	Gongaproshadpur - Bagmara bill	1.50	0.60	0.60	0.00	0.00	0.00	0	0.00	1	3.00
382765304	Gongaproshadpur road	2.00	0.50	0.50	0.00	0.00	0.00	0	0.00	1	2.00
382765305	Gongaproshadpur School - Lowcost bridge	2.00	0.60	0.60	0.00	0.00	0.00	0	0.00	1	2.00
382765306	Boro Laxmipur Mosque - Gongaproshadpur	3.00	1.25	1.25	0.00	0.00	0.00	1	0.90	0	0.00
382765307	Boro Laxmipur Biswas Bari - Gongaproshadpur	2.00	1.00	1.00	0.00	0.00	0.00	0	0.00	1	2.00
382765308	Boro Laxmipur Mujffer house - Gongaproshadpur	1.50	1.00	1.00	0.00	0.00	0.00	0	0.00	1	20.00
382765309	Gongaproshadpur railline - Gongaproshadpur -2	1.00	0.50	0.50	0.00	0.00	0.00	0	0.00	1	20.00
382765310	Bagmara pucca road - Boro Bill	2.00	2.00	2.00	0.00	0.00	0.00	2	0.60	1	2.00
382765311	Kushtia R&H - Salams Deep tubewell	7.00	1.00	1.00	0.00	0.00	0.00	0	0.00	2	11.50
382765312	Palton Pucca road-H/O Rob bepari	5.00	0.70	0.70	0.00	0.00	0.00	0	0.00	2	5.50
382765313	Palton Pucca road-H/O Kesmot	5.00	1.25	1.25	0.00	0.00	0.00	0	0.00	2	6.50
382765314	Bagmara Hosain Shikder house-Behari road	5.00	0.80	0.80	0.00	0.00	0.00	0	0.00	2	5.00
382765315	Bagmara pucca road-BRACs Deep tubewell	1.00	0.70	0.70	0.00	0.00	0.00	0	0.00	1	2.50
382765316	Nayandia H/O Nuru Gazi-Deep tubewell	2.50	1.25	1.25	0.00	0.00	0.00	1	0.60	1	4.00
382765317	Durgapur Moslems pond-Rail line	8.00	1.00	1.00	0.00	0.00	0.00	0	0.00	2	7.00
382765318	Shabek Mohadevpur Anils house- Mosque	3.00	0.70	0.70	0.00	0.00	0.00	1	0.60	1	3.00
382765319	Shabek Mohadevpur Mokseds house-Doyal nagor h/o modhu	2.50	1.25	1.25	0.00	0.00	0.00	2	1.20	1	20.00
382765320	Doyalnagar Bridge- Rail line	2.00	1.00	1.00	0.00	0.00	0.00	0	0.00	1	6.00
382765321	Doyal nagar h/o Tomser mondol-Doyal nagar pucca	6.00	0.70	0.70	0.00	0.00	0.00	0	0.00	3	30.00
382765322	Doyalnagar Jobbar's shop - Khondaker bari Mosque	3.00	1.25	1.25	0.00	0.00	0.00	0	0.00	1	3.00
382765323	Doyalnagar Bridge - Nowdubi bridge	0.60	1.00	1.00	0.00	0.00	0.00	1	0.60	2	14.00
382765324	Char Narayanpur Nifajuddin house - H/O Eng. Bablu	2.00	1.25	1.25	0.00	0.00	0.00	0	0.00	0	0.00
382765325	Beninagar Ahmed Mridha's house -H/O Rajen Doctor	6.00	0.60	0.60	0.00	0.00	0.00	0	0.00	0	0.00
382765326	Char dhunchi H/O Nuru sarder-Kalitala Ring bandh	15.00	4.00	4.00	0.00	0.00	0.00	0	0.00	3	15.00
382765327	Ramchandrapur Eidgah-Beri bundh Ismail's shop	2.00	0.70	0.70	0.00	0.00	0.00	0	0.00	1	2.50
382765328	Mohadevpur Ring bundh-H/O Solim biswas at Mohadevpur	2.50	1.00	1.00	0.00	0.00	0.00	2	1.20	0	0.00
382765329	Sonakando bundh- Mora Padma	3.00	0.40	0.40	0.00	0.00	0.00	0	0.00	1	6.00
382765330	Sonakando Beri bundh-Monir dokan	2.50	0.50	0.50	0.00	0.00	0.00	0	0.00	1	5.00
382765331	Kazi Bundha more - Taltala R&H road	3.00	2.00	1.63	0.37	0.00	0.00	1	0.90	0	0.00
382765332	Char Bagmara R%H - Gongaproshadpur	3.00	1.00	1.00	0.00	0.00	0.00	0	0.00	1	3.00
382765333	Raynagar Moti member's house - Batikamari Bill	2.50	1.00	1.00	0.00	0.00	0.00	1	0.90	0	0.00
382765334	Raynagar Rashid's shop - Batikamari Deep tubwel	2.50	1.50	1.50	0.00	0.00	0.00	1	0.60	0	0.00
382765335	Raynagar Dr. Rahman's house - the H/O Fazla Mollah	3.00	1.50	1.50	0.00	0.00	0.00	1	0.60	0	0.00
382765336	Raynagar Hannan's house - H/O Fazla Mollah	1.00	0.60	0.60	0.00	0.00	0.00	1	0.60	0	0.00
382765337	Ramkantapur pucca - Chandmari road	8.00	1.00	1.00	0.00	0.00	0.00	0	0.00	2	11.00
382765338	Ramkantapur Munshipara - Monsha Battala	2.00	1.50	1.50	0.00	0.00	0.00	0	0.00	2	13.00
382765339	Ramkantapur pucca - Munshipara via Charpara	3.00	0.70	0.70	0.00	0.00	0.00	0	0.00	1	5.00
382765340	Barlaharia Dazminpara Mosque - Pucca road	2.50	1.50	1.50	0.00	0.00	0.00	1	0.60	2	11.00
382765341	Bethulia Girls School - the H/O Gafur Advoket	2.50	2.00	2.00	0.00	0.00	0.00	1	20.00	1	5.00
382765342	Bethulia pucca - Khander bari Bridge	3.00	0.80	0.80	0.00	0.00	0.00	1	15.00	0	0.00
382765343	Bisic pucca road - Muraripur H/O Manan Khan	2.50	1.50	1.50	0.00	0.00	0.00	0	0.00	2	4.00
382765344	Arabaria main road-Vellabaria Bridge	3.00	0.40	0.40	0.00	0.00	0.00	0	0.00	0	0.00
382765345	Kazibadha pucca road-Matipara pucca road	6.00	1.25	1.25	0.00	0.00	0.00	0	0.00	3	11.00
382765346	Kazibadha Nazimuddin house-Baliakandi pucca road	6.00	0.50	0.50	0.00	0.00	0.00	0	0.00	1	3.00
382765347	Baliakandi pucca road- H/O Nuru shek	5.00	0.50	0.50	0.00	0.00	0.00	0	0.00	2	5.00
382765348	Dangipara road	2.50	1.00	1.00	0.00	0.00	0.00	1	0.60	2	8.00
382765349	Horai bridge - Madhabtala road	8.00	1.00	1.00	0.00	0.00	0.00	0	0.00	1	3.00
382765350	Bilchatra - Shandiara near the H/O Yakub Ali	3.00	2.00	2.00	0.00	0.00	0.00	2	1.20	0	0.00
382765351	Shandiara road	2.00	0.80	0.80	0.00	0.00	0.00	0	0.00	1	5.00
382765352	Bilchatra Barek's house - the H/O Hannan	6.00	1.00	1.00	0.00	0.00	0.00	0	0.00	1	6.00
382765353	Ghemora - Bichitra Palbari	10.00	1.50	1.50	0.00	0.00	0.00	0	0.00	2	7.00
382765354	Ghemora - Ekorjona	3.00	1.20	1.20	0.00	0.00	0.00	0	0.00	2	6.00
382765355	Artdapunia Pry. School - Dohor panchuria Sluicagate	2.00	0.30	0.30	0.00	0.00	0.00	0	0.00	1	3.00
382765356	Raghunathpur road	2.00	1.00	1.00	0.00	0.00	0.00	0	0.00	1	3.50
382765357	Bashupara - Kowria	1.50	1.50	1.50	0.00	0.00	0.00	0	0.00	2	7.00

BASIC INFORMATION OF ROAD

DIVISION : DHAKA

DISTRICT : RAJBARI

ROAD CODE	ROAD NAME	CREST WIDTH (m)	TOTAL LENGTH (Km)	SURFACE TYPE-WISE BREAK-UP (Km)				STRUCTURE		EXISTING GAP	
				EARTHEN	FLEXIBLE PAVEMENT (BC)	BRICK PAVEMENT (WBM/HBB/BFS)	RIGID PAVEMENT (CC/RCC)	NUMBER	SPAN (m)	NUMBER	SPAN (m)
1	2	3	4	5	6	7	8	9	10	11	12
382765358	Sayed Panchuria - the H/O Abul Mollah	5.00	0.70	0.70	0.00	0.00	0.00	1	0.90	0	0.00
382765359	More Ghor - Barigram road	10.00	1.50	1.50	0.00	0.00	0.00	0	0.00	2	6.50
382765360	Laxminarayanpur - Daspara	3.00	1.50	1.50	0.00	0.00	0.00	0	0.00	1	4.00
382765361	Laxminarayanpur Madhapara road	6.00	0.80	0.80	0.00	0.00	0.00	0	0.00	1	3.00
382765362	D.C road - Rathkhola Madrasha	3.00	1.50	1.50	0.00	0.00	0.00	0	0.00	1	3.50
382765363	Nayapara Madrasha - Darail	2.00	1.80	1.80	0.00	0.00	0.00	0	0.00	1	3.00
382765364	Mohisnbathan more - Rathkhola Madrasha	5.00	0.50	0.50	0.00	0.00	0.00	0	0.00	1	4.00
382765365	Moreghor Alal's shop - the H/O Subal Babu	3.00	0.80	0.80	0.00	0.00	0.00	0	0.00	1	3.00
382765366	Bartha - Mohisnbathan road	5.00	1.25	1.25	0.00	0.00	0.00	0	0.00	1	3.00
382765367	Mohisbathan - Hogladangi	5.00	1.50	1.50	0.00	0.00	0.00	0	0.00	0	0.00
382765368	Banibaha GC - Hogladangi	1.00	1.50	1.50	0.00	0.00	0.00	1	10.00	0	0.00
382765369	Mohisbathan School - Palton road	6.00	1.25	1.25	0.00	0.00	0.00	0	0.00	1	5.00
382765370	Nijpara Ohed Master house - the H/O Shahid Bepari	3.00	0.60	0.60	0.00	0.00	0.00	0	0.00	1	3.00
382765371	Mazar-Aladipur pucca road	6.00	0.70	0.70	0.00	0.00	0.00	0	0.00	2	8.00
382765372	Aladipur Akhcentre-Koloni road	6.00	0.95	0.95	0.00	0.00	0.00	0	0.00	3	11.00
382765373	Aladipur R&H -Barobakpur Govt pry school	3.00	2.00	2.00	0.00	0.00	0.00	2	1.80	1	10.00
382765374	Aladipur R&H - Aladipur Khal	3.00	1.25	1.25	0.00	0.00	0.00	1	0.90	1	6.00
382765375	Aladipur Dafader bari-Nimy bari	6.00	1.25	1.25	0.00	0.00	0.00	0	0.00	3	16.00
382765376	Aladipur Hashmot house-Sarder para	2.00	1.50	1.50	0.00	0.00	0.00	0	0.00	3	10.00
382765377	Katajolla-Sarder para Eidgah	6.00	1.25	1.25	0.00	0.00	0.00	0	0.00	1	5.00
382765378	Aladipur R&H- H/O Razzak mondol	6.00	0.80	0.80	0.00	0.00	0.00	0	0.00	0	0.00
382765379	Aladipur boro bridge-Thandur bari	3.00	1.00	1.00	0.00	0.00	0.00	0	0.00	0	0.00
382765380	Aladipur Patuary house-Kamaldia road	3.50	1.10	1.10	0.00	0.00	0.00	1	0.60	0	0.00
382765381	Aladipur R&H - H/O Dorbesh	6.00	0.50	0.50	0.00	0.00	0.00	0	0.00	1	5.00
382765382	Aladipur Gramen bank-H/O Shawkot Chairman	6.00	0.50	0.50	0.00	0.00	0.00	0	0.00	1	3.00
382765383	Aladipur Hakim's house-Shingar bill	6.00	0.50	0.50	0.00	0.00	0.00	0	0.00	1	5.00
382765384	Shinga Bill- Alipur bottala bridge via mistri para	1.50	2.50	2.50	0.00	0.00	0.00	1	0.60	2	9.00
382765385	Hogladangi jonu munshi's pond- Nizpara more	6.00	2.00	2.00	0.00	0.00	0.00	0	0.00	3	8.00
382765386	Hogladangi Pucca more - the H/O Khoaj Mollah	8.00	0.80	0.80	0.00	0.00	0.00	0	0.00	2	7.00
382765387	Komorpara pucca - the H/O Karim Mekar	2.00	0.60	0.60	0.00	0.00	0.00	0	0.00	2	6.00
382765388	Pasthubi road	2.50	1.25	1.25	0.00	0.00	0.00	0	0.00	2	7.50
382765389	Komorpara - the H/O Sharif	2.00	1.00	1.00	0.00	0.00	0.00	0	0.00	2	7.00
382765390	Indranarayanpur Allekh Khan's house - Deep tube well	2.00	0.60	0.60	0.00	0.00	0.00	0	0.00	1	5.00
382765391	Indranarayanpur Teleepara road	6.00	0.50	0.50	0.00	0.00	0.00	0	0.00	1	3.00
382765392	Alipur Charpara road	2.50	2.00	2.00	0.00	0.00	0.00	0	0.00	2	5.50
382765393	Alipur bazar - Alipur Sarkerpara	2.50	2.00	2.00	0.00	0.00	0.00	1	0.90	0	0.00
382765394	Alipur Sarkerpara - Panchuria Border	2.50	1.50	1.50	0.00	0.00	0.00	0	0.00	1	2.00
382765395	Panchuria pucca - Sarkerpara mosque	3.00	0.50	0.50	0.00	0.00	0.00	1	0.90	1	2.00
382765396	Kallayanpur R&H - Mollikpara	6.00	1.50	1.50	0.00	0.00	0.00	0	0.00	2	5.50
382765397	Kallyanpur R&H - Shahidwabpur Border	1.00	0.50	0.50	0.00	0.00	0.00	0	0.00	2	5.00
382765398	Alipur Hanif's shop - Singa Hossain's house	2.00	0.50	0.50	0.00	0.00	0.00	0	0.00	1	10.00
382765399	Aladipur pucca - Singa bill	6.00	0.60	0.60	0.00	0.00	0.00	0	0.00	2	25.00
382765400	Pakurikanda Saheb Ali's house - Singa Moniruddin's house	2.00	1.25	1.25	0.00	0.00	0.00	1	0.60	1	2.00
382765401	Pakurikanda Aziz's shop - Dhuldi Krisnopur Bill	3.00	1.50	1.50	0.00	0.00	0.00	0	0.00	1	10.00
382765402	Pakurikanda Mozibor's house - Somespur Rishi bari	2.00	1.25	1.25	0.00	0.00	0.00	1	0.90	1	3.00
382765403	Singa bill - The H/O Bashirudin	3.00	0.80	0.80	0.00	0.00	0.00	0	0.00	1	4.00
382765404	Kamalpur - Bamonipur	3.00	1.00	1.00	0.00	0.00	0.00	0	0.00	2	6.00
382765405	Pakurikanda Afazuddin's house - Raghunathpur Raham's house	2.00	1.00	1.00	0.00	0.00	0.00	0	0.00	2	5.00
382765406	Raghunathpur Culvert - Nurpur pucca road	2.50	1.50	1.50	0.00	0.00	0.00	1	0.60	1	3.50
382765407	Dhuldi Krisnopur Jalal's house - Singa bill	1.50	1.50	1.50	0.00	0.00	0.00	0	0.00	2	7.00
382765408	Chak Krisnopur - Ramchandrapur bridge	2.00	1.25	1.25	0.00	0.00	0.00	0	0.00	2	5.00
382765409	Gopinathdia R&H - Indronarayanpur	3.00	1.00	0.60	0.40	0.00	0.00	0	0.00	1	3.00
382765410	Kamalpur Madrasha - kamalpur Hat	2.50	0.90	0.90	0.00	0.00	0.00	0	0.00	2	7.00
382765411	Gayeebi Mosque - Singa Arshad Chairman house	5.00	0.50	0.50	0.00	0.00	0.00	1	10.00	1	3.00
382765412	Barat hat- Katchrandra h/o Malek mridha	2.50	0.50	0.50	0.00	0.00	0.00	0	0.00	1	2.00
382765413	Motiagachi Kali bari- H/O Jalil Khan	1.50	1.00	1.00	0.00	0.00	0.00	0	0.00	1	5.00

BASIC INFORMATION OF ROAD

DIVISION : DHAKA

DISTRICT : RAJBARI

ROAD CODE	ROAD NAME	CREST WIDTH (m)	TOTAL LENGTH (Km)	SURFACE TYPE-WISE BREAK-UP (Km)				STRUCTURE		EXISTING GAP	
				EARTHEN	FLEXIBLE PAVEMENT (BC)	BRICK PAVEMENT (WBM/HBB/BFS)	RIGID PAVEMENT (CC/RCC)	NUMBER	SPAN (m)	NUMBER	SPAN (m)
1	2	3	4	5	6	7	8	9	10	11	12
382765415	Alail Furkania Madrasha- H/O Nitai Sharma	2.00	0.50	0.50	0.00	0.00	0.00	0	0.00	0	0.00
382765416	Barat girls school- Modhurdia via Motiagachi	2.50	2.00	2.00	0.00	0.00	0.00	1	0.90	2	8.00
382765417	Bhabadia pucca- Embankment	3.00	2.00	2.00	0.00	0.00	0.00	2	1.80	0	0.00
382765418	Bhabadia School road	2.50	1.00	1.00	0.00	0.00	0.00	1	0.60	1	5.00
382765419	Bhabadia pucca road- Beri bundh	6.00	0.70	0.70	0.00	0.00	0.00	0	0.00	1	4.00
382765420	Urakanda pucca road- Urakanda Hospital	2.00	0.60	0.60	0.00	0.00	0.00	0	0.00	1	5.00
382765421	Mollah para road	2.00	0.50	0.50	0.00	0.00	0.00	0	0.00	2	9.00
382765422	Hawlijoypur road	3.00	1.25	1.25	0.00	0.00	0.00	1	0.90	2	7.00
382765423	Hawlijoypur- Agmari	2.50	1.80	1.80	0.00	0.00	0.00	1	0.60	3	17.00
382765424	Arpara h/o Taleb molla- Jagotpur	1.50	0.50	0.50	0.00	0.00	0.00	0	0.00	2	25.00
382765425	Arpara h/o Rustum- Jogotpur Eidgah	2.00	0.50	0.50	0.00	0.00	0.00	0	0.00	1	20.00
382765426	Mohishakhola Bridge- Kari bari Bridge	5.00	0.70	0.70	0.00	0.00	0.00	0	0.00	1	5.00
382765427	Brammondia road	5.00	0.60	0.60	0.00	0.00	0.00	0	0.00	2	9.00
382765428	Bhandaria road- Konail bill	6.00	1.20	1.20	0.00	0.00	0.00	1	0.90	2	12.00
382765429	Bhandaria Madrasha- Konail	2.50	0.40	0.40	0.00	0.00	0.00	1	0.90	0	0.00
382765430	Mukundia-Vandaria via pal para	1.50	2.00	2.00	0.00	0.00	0.00	0	0.00	2	9.00
382765431	Mukundia- Katajani	2.00	0.50	0.50	0.00	0.00	0.00	0	0.00	1	5.00
382765432	Kholabaria h/o Bashar-Vandaria Madrasha	6.00	1.00	1.00	0.00	0.00	0.00	0	0.00	2	9.00
382765433	Kholabaria Rail line- H/O Shunil	3.00	0.80	0.80	0.00	0.00	0.00	0	0.00	1	5.00
382765434	Shamrat nagar hat- Chankher para	2.50	1.50	1.50	0.00	0.00	0.00	0	0.00	2	9.00
382765435	Baliachar Mollapara road	2.50	1.60	1.60	0.00	0.00	0.00	0	0.00	3	13.00
382765436	Charkhankhanapur Eidgah road	2.50	0.60	0.60	0.00	0.00	0.00	0	0.00	1	5.00
382765437	Charkhankhanapur M/O Fajuddin Matubbor-H/O Lalon Khan	8.00	1.00	1.00	0.00	0.00	0.00	0	0.00	1	5.00
382765438	Mollik danga Eidgah road.	2.50	0.70	0.70	0.00	0.00	0.00	0	0.00	2	9.00
382765439	Ch. Khankhanapur H/O Nazimuddin- Nimtala	2.50	2.00	2.00	0.00	0.00	0.00	1	30.00	1	5.00
382765440	Ch. Khankhanapur Notun bazer- Vagolpur	1.50	1.25	1.25	0.00	0.00	0.00	0	0.00	2	8.00
382765441	Ch. Khankhanapur h/o Kalipodo- R&H Road	5.00	0.70	0.70	0.00	0.00	0.00	0	0.00	2	20.00
382765442	Khankhanapur Kundu para- Mollik para	3.00	0.80	0.80	0.00	0.00	0.00	0	0.00	1	5.00
382765443	Khankhanapur Thakur Kali bari Road	3.00	1.50	1.50	0.00	0.00	0.00	0	0.00	2	9.00
382765444	Khankhanapur Kashem mir's house road	6.00	1.00	1.00	0.00	0.00	0.00	0	0.00	1	4.00
382765445	Khankhanapur mia para-Rasulpur pry school	10.00	3.00	3.00	0.00	0.00	0.00	0	0.00	4	19.00
382765446	Khankhanapur pucca-Ejarapara via High way Rail	8.00	2.50	2.50	0.00	0.00	0.00	0	0.00	3	30.00
382765447	Khankhanapur High way- Dhekgigaria	5.00	1.00	1.00	0.00	0.00	0.00	0	0.00	2	12.00
382765448	Ujan Khankhanapur Shil bari road	2.00	2.00	2.00	0.00	0.00	0.00	0	0.00	2	9.00
382765449	Rasulpur- Tomijuddin Khan's Bridge	2.00	1.00	1.00	0.00	0.00	0.00	0	0.00	1	5.00
382765450	Fakir danga- Mollik danga	3.00	4.00	4.00	0.00	0.00	0.00	0	0.00	2	9.00
382765451	Char dhupa khali- H/O Aziz Shek	3.00	0.70	0.70	0.00	0.00	0.00	0	0.00	0	0.00
382765452	Aladippur - Ghosher dangi	3.00	1.50	1.50	0.00	0.00	0.00	2	1.20	0	0.00
382765453	Dhuldi Joipur Girls School - UP road	2.50	0.80	0.80	0.00	0.00	0.00	0	0.00	1	5.00
382765454	Shadipur - pachim Mulghor	2.50	1.50	1.50	0.00	0.00	0.00	1	0.60	1	3.00
382765455	Gouripur - Health Centre	2.50	1.50	1.50	0.00	0.00	0.00	0	0.00	1	3.00
382765456	Gouripur - Satteligh School	2.50	1.00	1.00	0.00	0.00	0.00	0	0.00	1	3.00
382765457	Ruppur Regd. School road	1.50	0.50	0.50	0.00	0.00	0.00	0	0.00	1	3.00
382765458	Boro Nurpur Sarderandi road	2.00	0.50	0.50	0.00	0.00	0.00	0	0.00	0	0.00
382765459	Jhinaidah- H/O Telem	0.50	1.20	1.20	0.00	0.00	0.00	0	0.00	1	10.00
382765460	Voghirathpur Eidgah road	2.50	0.50	0.50	0.00	0.00	0.00	1	9.00	0	0.00
382765461	Jinaidah-Pathorgara bill	5.00	0.60	0.60	0.00	0.00	0.00	0	0.00	1	3.00
382765462	Mashalia- Barigram	0.50	3.50	3.50	0.00	0.00	0.00	0	0.00	4	17.00
382765463	Vhogirathpur - Pailar bill	1.50	1.50	1.50	0.00	0.00	0.00	0	0.00	1	5.00
382765464	Bilnoyabad-Pailar bill	8.00	2.00	2.00	0.00	0.00	0.00	0	0.00	2	9.00
382765465	Vairob kole- Bilnoyabad	1.00	1.00	1.00	0.00	0.00	0.00	1	0.60	1	4.00
382765466	Gopal pur - Kalibari	2.00	1.20	1.20	0.00	0.00	0.00	0	0.00	0	0.00
382765467	Parshadipur kalibari road	2.00	1.50	1.50	0.00	0.00	0.00	0	0.00	2	7.00
382765468	Voghirath pur h/o Habu- h/o Hossain	2.00	1.20	1.20	0.00	0.00	0.00	1	0.60	1	4.00
382765469	Arenda- Varpara	4.00	0.50	0.50	0.00	0.00	0.00	0	0.00	1	3.00
382765470	Kutirhat pucca road- Mridha bari ghat	8.00	3.00	3.00	0.00	0.00	0.00	0	0.00	3	12.00
382765471	Datta bari - Gopalpur	8.00	1.00	1.00	0.00	0.00	0.00	0	0.00	1	20.00

BASIC INFORMATION OF ROAD

DIVISION : DHAKA

DISTRICT : RAJBARI

ROAD CODE	ROAD NAME	CREST WIDTH (m)	TOTAL LENGTH (Km)	SURFACE TYPE-WISE BREAK-UP (Km)				STRUCTURE		EXISTING GAP	
				EARTHEN	FLEXIBLE PAVEMENT (BC)	BRICK PAVEMENT (WBM/HBB/BFS)	RIGID PAVEMENT (CC/RCC)	NUMBER	SPAN (m)	NUMBER	SPAN (m)
1	2	3	4	5	6	7	8	9	10	11	12
382765472	Bilnoyabad hajaribari road	6.00	1.50	1.50	0.00	0.00	0.00	0	0.00	2	6.00
382765473	Mothurapur road- Pandit bari	2.00	1.25	1.25	0.00	0.00	0.00	1	0.60	0	0.00
382765474	Shaibaria bill road	8.00	1.20	1.20	0.00	0.00	0.00	0	0.00	2	9.00
382765475	Master bari road (Rashara)	5.00	0.70	0.70	0.00	0.00	0.00	0	0.00	1	4.00
382765476	Barobakpur- Mollabari road	5.00	1.00	1.00	0.00	0.00	0.00	0	0.00	1	3.50
382765477	Sheredha- Mashalia road	8.00	2.00	2.00	0.00	0.00	0.00	0	0.00	2	11.00
382765478	Raja mia house- Saiberia Bridge	6.00	1.50	1.50	0.00	0.00	0.00	0	0.00	2	9.00
382765479	Baghia Notun para road	8.00	0.80	0.80	0.00	0.00	0.00	0	0.00	2	7.00
382765480	Nimtatala Nipen's Brick field - Basantapur pucca	1.50	2.50	2.50	0.00	0.00	0.00	0	0.00	3	7.00
382765481	Nimtala pucca - Mollah Danga pucca road	6.00	2.50	2.50	0.00	0.00	0.00	0	0.00	3	7.50
382765482	Bazitpur Madrasha - Moharajpur khan Bari pucca	1.00	1.25	1.25	0.00	0.00	0.00	1	0.60	1	3.00
382765483	Moharajpur Shaik bari pucca - Udaypur Bepari bari	1.00	2.00	2.00	0.00	0.00	0.00	0	0.00	2	5.00
382765484	Moharajpur Ghosh bari road	1.50	0.90	0.90	0.00	0.00	0.00	0	0.00	1	3.00
382765485	Moharajpur pucca road Mosque - khohir vita	1.00	1.00	1.00	0.00	0.00	0.00	0	0.00	1	3.00
382765486	Bazitpur Sardar bari - Udaypur Hat	4.00	2.10	2.10	0.00	0.00	0.00	0	0.00	3	7.00
382765487	Bazitpur Asmot shaik's house - Thakur Bari	1.50	1.25	1.25	0.00	0.00	0.00	1	0.60	1	2.00
382765488	Bazitpur member bari - Regd. School	1.00	0.70	0.70	0.00	0.00	0.00	0	0.00	1	2.00
382765489	Raghunathpur battala - Raghunathpur Natun bazar	3.66	1.00	1.00	0.00	0.00	0.00	0	0.00	2	5.50
382765490	Dhuldi Laxmipur H/O Sabder Doctor - Sattelight Clinic	3.00	0.60	0.60	0.00	0.00	0.00	0	0.00	1	2.00
382765491	Sayestapur Nuru Patuari's house - Kalibari	6.00	1.20	1.20	0.00	0.00	0.00	0	0.00	2	4.50
382765492	Moharajpur pucca (N/Mousque)) - Baro Nurpur	6.00	1.25	1.25	0.00	0.00	0.00	0	0.00	2	5.00
382765493	Gabla Pashan Badday's house - Kumar river	7.00	1.00	1.00	0.00	0.00	0.00	0	0.00	2	4.00
382765494	Udaipur School - the H/O Sabdul Sardar	3.00	1.00	1.00	0.00	0.00	0.00	0	0.00	1	3.00
382765495	khalisha Ramkantapur - Sultanpur Beparipara	0.60	2.00	2.00	0.00	0.00	0.00	1	0.60	1	4.00
382765496	Verti Sultanpur School road	1.00	1.00	1.00	0.00	0.00	0.00	0	0.00	1	3.00
382765497	Mollikpara - Beparipara road	5.00	1.00	1.00	0.00	0.00	0.00	0	0.00	1	2.00
382765498	Sultanpur Miapara - Ratnapara	2.00	1.00	1.00	0.00	0.00	0.00	0	0.00	1	3.00
382765499	Islampur - Ramnagar road	6.00	2.00	2.00	0.00	0.00	0.00	0	0.00	3	17.00
382765500	Ramnagar Qasimbazar - Ramnagar road	3.00	1.25	1.25	0.00	0.00	0.00	3	2.10	0	0.00
382765501	Ramnagar Sugarcane Centre - the H/O Fatik	5.00	1.25	1.25	0.00	0.00	0.00	1	0.90	2	25.00
382765502	Ramnagar Shahapara road	5.00	0.60	0.60	0.00	0.00	0.00	0	0.00	1	5.00
382765503	Ramnagar Majnubari road	6.00	0.80	0.80	0.00	0.00	0.00	0	0.00	2	18.00
382765504	Ramnagar Sabder bari - Krisnonagar	6.00	0.60	0.60	0.00	0.00	0.00	0	0.00	1	8.00
382765505	Namnagar Boiddahpara - Dhopagaria	2.00	1.00	1.00	0.00	0.00	0.00	1	5.40	1	20.00
382765506	Ramnagar - Nowabbari road	2.00	0.80	0.80	0.00	0.00	0.00	0	0.00	1	10.00
382765507	Shaikati Nutunpara - Dhopagaria	2.00	3.50	3.50	0.00	0.00	0.00	0	0.00	4	13.00
382765508	Shaikati Moinuddin's house - the H/O Parul member	6.00	0.50	0.50	0.00	0.00	0.00	0	0.00	2	7.00
382765509	Shaikati Borobari - Somsher house	5.00	0.70	0.70	0.00	0.00	0.00	0	0.00	1	10.00
382765510	Shaikati Asad Chairman's house - Shaikati border	6.00	1.00	1.00	0.00	0.00	0.00	0	0.00	1	10.00
382765511	Shaikati Dobl'u's shop - The H/O Lukman Diller	7.00	0.40	0.40	0.00	0.00	0.00	0	0.00	1	10.00
382765512	Laxmndia - khulubari	2.50	2.00	2.00	0.00	0.00	0.00	0	0.00	2	20.00
382765513	Char Shamnagar Mosque - Borobari	6.00	1.00	1.00	0.00	0.00	0.00	0	0.00	2	19.00
382765514	Char Shamnagar Iman's house - Sultanpur high School	1.50	1.00	1.00	0.00	0.00	0.00	0	0.00	1	3.00
382765515	Dharmashi Kalibari road	2.00	1.00	1.00	0.00	0.00	0.00	1	0.90	1	3.00
382765516	Dharmashi Bazlu's house - Jalal Mollah's house	2.00	0.50	0.50	0.00	0.00	0.00	0	0.00	1	3.00
382765517	Jaldia Hossain mollah's house - Hasen Sardar's house	4.00	0.50	0.50	0.00	0.00	0.00	0	0.00	1	2.50
382765518	Baluchar Hatem Mollah's Mosque - Sadardi bazar	2.00	1.25	1.25	0.00	0.00	0.00	0	0.00	0	0.00
382765519	Sultanpur Alauddin Khan's house - Jalal's house	4.00	0.50	0.50	0.00	0.00	0.00	0	0.00	1	10.00
382765520	Dadshi UP office - Joyrampur rail gate	2.50	1.50	1.50	0.00	0.00	0.00	0	0.00	0	0.00
VILLAGE ROAD-B TOTAL: 384 Nos. Road			442.12	438.60	2.72	0.80	0.00	166	292.70	341	1618.50
RAJBARI-S UPAZILA TOTAL: 529 Nos. Road			910.70	769.98	126.21	14.51	0.00	602	1712.82	360	2136.30