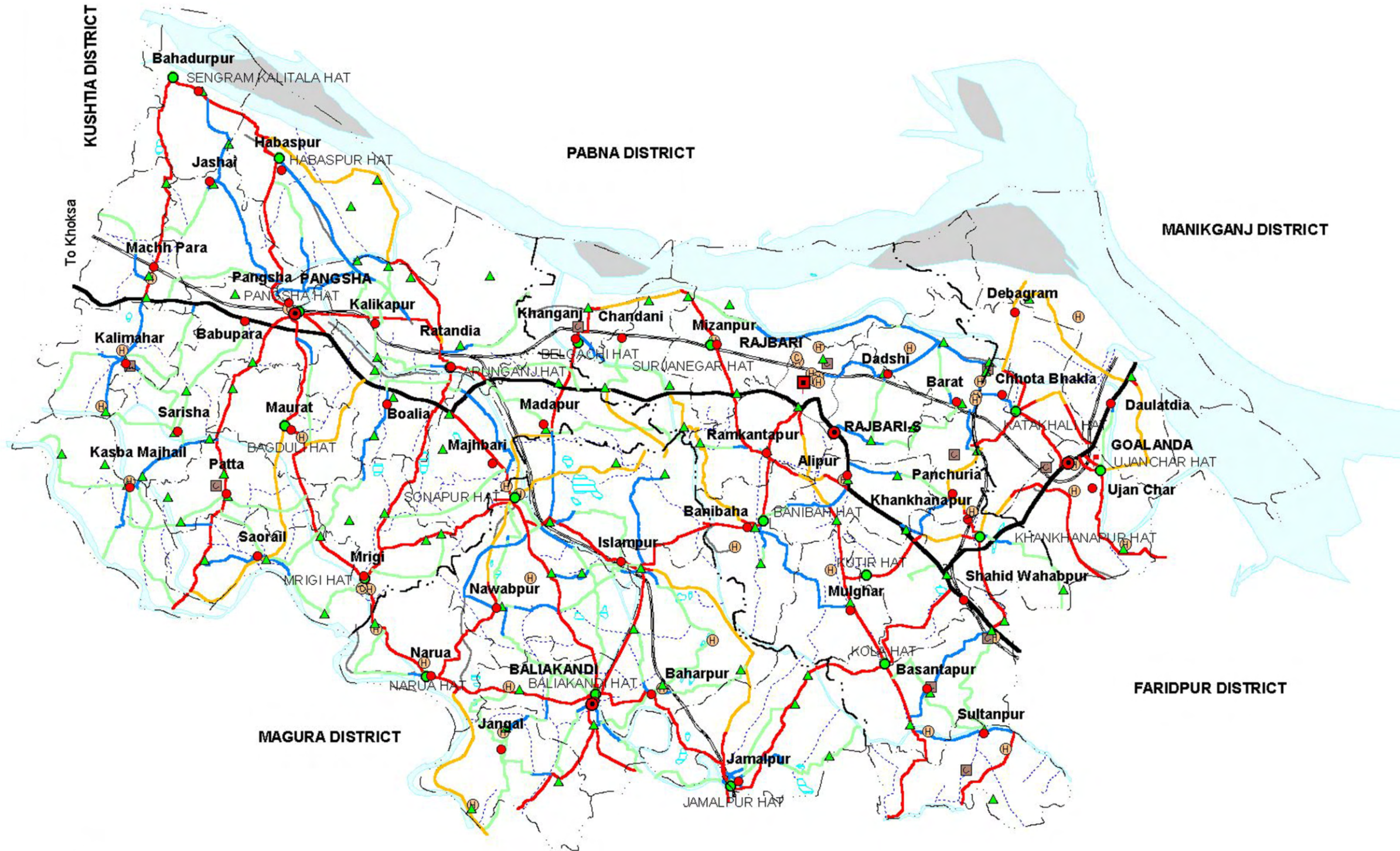


**RAJBARI**

# ROAD MAP RAJBARI DISTRICT DHAKA DIVISION



## LEGEND

- Administrative Boundary**
- International Boundary
  - - - District Boundary
  - · - Upazila Boundary
  - · - Union Boundary
  - Municipal Boundary

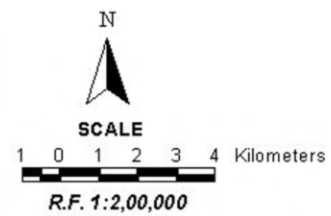
- Administrative HQs**
- District HQ
  - Upazila HQ
  - Union HQ

- Socio-economic Infrastructures**
- Growth Centre
  - ▲ Small Hat/Bazar
  - Police Station
  - Upazila Health Complex
  - College
  - High School
  - University

- Physical Infrastructures**
- National Highways
  - Regional Highways
  - Zila Road
  - Upazila Road Pucca
  - Upazila Road Katcha
  - Union Road Pucca
  - Union Road Katcha
  - Railways Network
  - Embankment

- Natural Features**
- Wide River
  - Water Bodies
  - Cher Area

- Agricultural Infrastructures**
- Embankment
  - Road Embankment

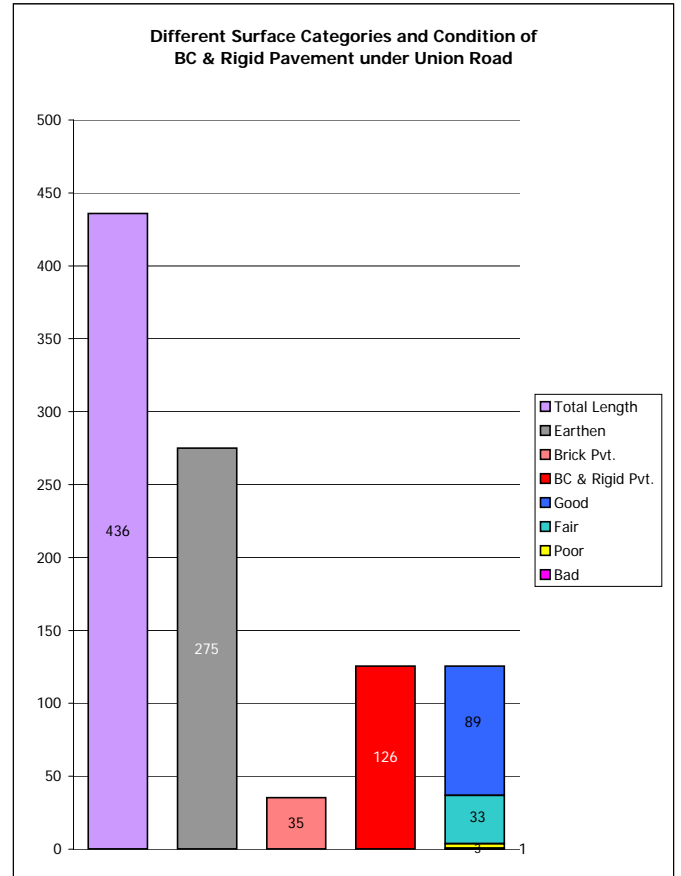
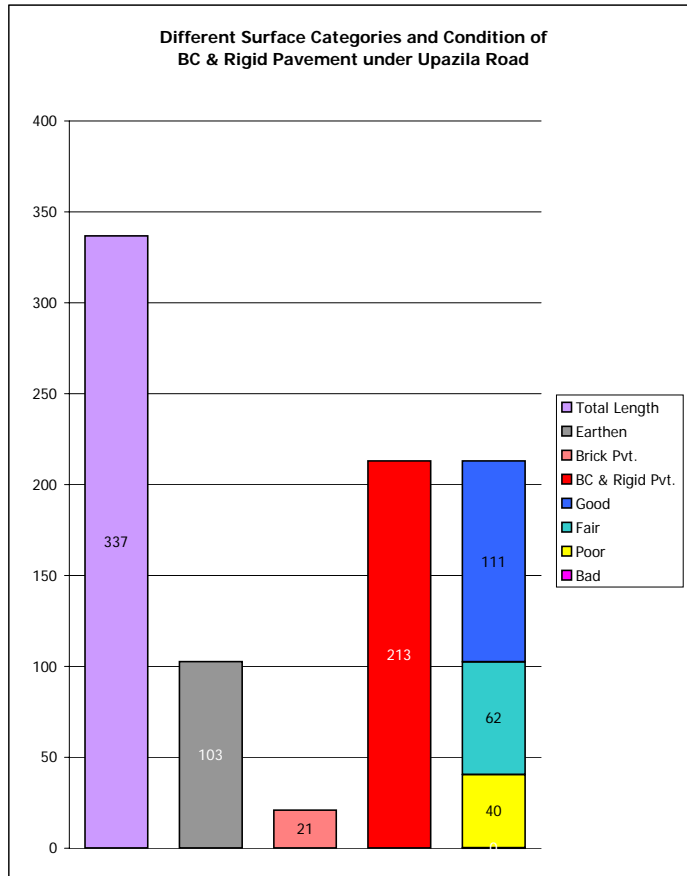
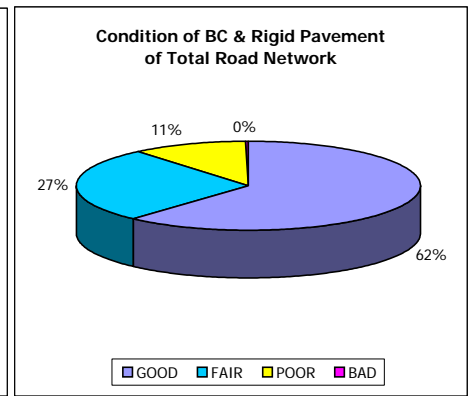
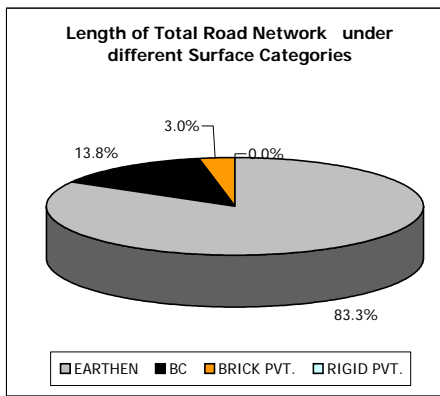
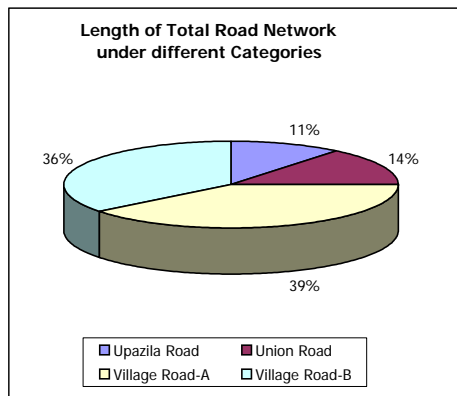


Compiled from : SPO T Image 1989-90, Aerial Photograph 1983-84,  
Topographic Maps, Thana Maps, B.B.S and Field Checking.  
Projection : Lambert's Conformal Conic  
Data Source : GPS Field Survey 1999

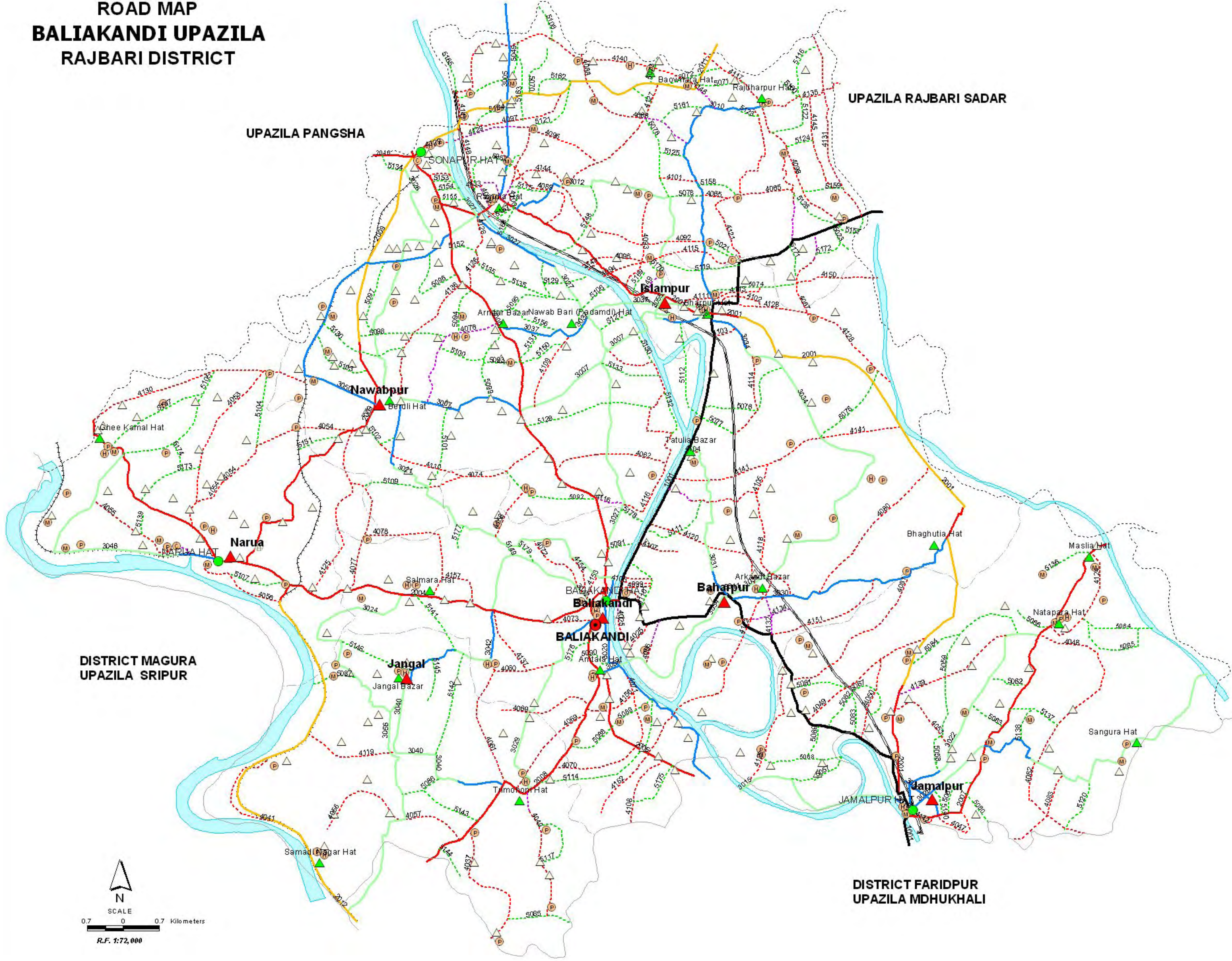
PREPARED BY : GIS UNIT  
LOCAL GOVERNMENT ENGINEERING DEPARTMENT

**LOCAL GOVERNMENT ENGINEERING DEPARTMENT  
DISTRICT SUMMARY OF ROAD  
DISTRICT : RAJBARI**

ROAD TYPE	NUMBER OF ROAD	TOTAL LENGTH (Km)	SURFACE TYPE-WISE BREAK-UP (Km)				CONDITION OF BC & RIGID PVT. ROAD (As of December, 2003) (Km)				STRUCTURE		EXISTING GAP	
			EARTHEN	FLEXIBLE PAVEMENT (BC)	BRICK PAVEMENT (WBM/HBB/BFS)	RIGID PAVEMENT (CC/RCC)	GOOD	FAIR	POOR	BAD	NUMBER	SPAN (m)	NUMBER	SPAN (m)
Upazila Road	44	337	103	213	21	0	111	62	40	0	239	1772	16	850
Union Road	88	436	275	125	35	0	89	33	3	1	282	1588	29	637
Village Road-A	435	1215	1108	76	31	0	53	17	2	0	466	1271	101	2376
Village Road-B	764	1097	1084	10	3	0	8	3	0	0	285	569	450	2704
<b>TOTAL</b>	<b>1331</b>	<b>3085</b>	<b>2569</b>	<b>425</b>	<b>91</b>	<b>0</b>	<b>261</b>	<b>115</b>	<b>45</b>	<b>1</b>	<b>1272</b>	<b>5199</b>	<b>596</b>	<b>6567</b>



# ROAD MAP BALIAKANDI UPAZILA RAJBARI DISTRICT



### LEGEND

**Administrative Boundary**

- International Boundary
- District Boundary
- Upazila Boundary
- Union Boundary
- Municipal Boundary

**Administrative HQs**

- District HQ
- Upazila HQ
- Union HQ

**Physical Infrastructures**

- National Highways
- Regional Highways
- Zila Road
- Upazila Road (Pucca)
- Upazila Road (Katcha)
- Union Road (Pucca)
- Union Road (Katcha)
- Village Road A (Pucca)
- Village Road A (Katcha)
- Village Road B (Pucca)
- Village Road B (Katcha)
- Paurashava Road
- Railway Network
- Embankment
- Telecommunication line
- Power Transmission Line

**Natural Features**

- Wide River
- Water Bodies
- Sandy Area
- Khal
- Forest
- Hill

**Socio-Economic Infrastructures**

- Growth Centre
- Small Hat/Bazar
- Police Station
- Upazila Health Complex
- Family welfare Centre
- Community Clinic
- Post Office
- College
- High School
- Primary School
- Madrasa
- Mosque
- Ashrayan/Abasan
- Temple

Compiled from : LGED Upazila Base Maps 1994-95, Landstat TM 1998, GPS Survey 1999 and Field Checking in November 2004.  
Projection : Lambert's Conformal Conic  
PREPARED BY : GIS UNIT  
LOCAL GOVERNMENT ENGINEERING DEPARTMENT

**BASIC INFORMATION OF ROAD**

**DIVISION : DHAKA**

**DISTRICT : RAJBARI**

ROAD CODE	ROAD NAME	CREST WIDTH (m)	TOTAL LENGTH (Km)	SURFACE TYPE-WISE BREAK-UP (Km)				STRUCTURE		EXISTING GAP	
				EARTHEN	FLEXIBLE PAVEMENT (BC)	BRICK PAVEMENT (WBM/HBB/BFS)	RIGID PAVEMENT (CC/RCC)	NUMBER	SPAN (m)	NUMBER	SPAN (m)
1	2	3	4	5	6	7	8	9	10	11	12

**UPAZILA : BALIAKANDI**

**ROAD TYPE : UPAZILA ROAD**

382072001	Jamalpur GC-Sonapur GC Rd. via Baharpur Hat	5.40	17.70	9.45	7.85	0.40	0.00	10	50.09	0	0.00
382072004	Baliakandi -Mrigi GC. Rd. Via Narua GC. (UZR #671)	6.27	11.99	0.00	4.88	7.11	0.00	7	103.70	0	0.00
382072005	Baliakandi GC- Modhukhali RHW. via Maghchami. Road	7.30	4.48	0.00	4.48	0.00	0.00	10	48.50	0	0.00
382072006	Baliakandi GC - Sonapur GC. Road.	6.80	10.20	0.00	10.20	0.00	0.00	7	44.20	0	0.00
382072007	JamalpurGC - Kolarhat GC. Rd.	7.00	7.44	0.00	7.44	0.00	0.00	6	57.60	0	0.00
382072008	Baliakandi - Kamarkhali NHW Gorai Bridge (Shahid Hafizur Rahman ) Road	7.32	5.85	0.00	5.85	0.00	0.00	3	53.30	0	0.00
382072009	Narua GC. - Sonapur GC.Rd. Via Kamardha	6.00	9.94	3.84	5.10	1.00	0.00	7	27.90	0	0.00
382072010	SonapurGC- Mrigi GC.Shahid Dianot Road	7.32	0.90	0.00	0.90	0.00	0.00	0	0.00	0	0.00
382072011	Sonapur GC. - Chandani RHW Rd. Via Rajdharpur	4.50	8.45	8.15	0.00	0.30	0.00	9	24.00	4	110.00
382072012	Narua GC-Kamarkhali NHW Road	4.00	8.96	8.46	0.00	0.50	0.00	1	1.50	0	0.00

**UPAZILA ROAD TOTAL: 10 Nos. Road** 85.91 29.90 46.70 9.31 0.00 60 410.79 4 110.00

**ROAD TYPE : UNION ROAD**

382073005	Ramdia Hat-Madapur UP Office Road	7.18	3.64	0.00	3.64	0.00	0.00	4	15.50	0	0.00
382073007	Nawab pur UP Office - Baharpur Hat Road Via Ghuramara	4.45	5.22	3.42	1.80	0.00	0.00	3	13.20	1	50.00
382073010	Islampur UP Office(Baharpur)-Rajdharpur Hat Road	4.00	6.70	1.60	3.90	1.20	0.00	5	19.10	0	0.00
382073012	Islampur UP Office- Ramdia Hat Road	4.13	5.20	5.20	0.00	0.00	0.00	4	4.80	0	0.00
382073015	Jamalpur UP Office-Megchami hat Rd.Via Khalkula	3.65	4.20	4.20	0.00	0.00	0.00	2	3.60	1	50.00
382073020	Baliakandi UP Office- Magchami Hat Road	3.00	4.73	0.00	0.00	4.28	0.45	3	15.30	0	0.00
382073021	Baliakandi GC- Nawabpur UP Office Road	3.95	7.37	5.24	0.00	2.13	0.00	5	53.30	0	0.00
382073022	Jamalpur UP Office- Nata Para Hat Road	3.00	2.80	2.80	0.00	0.00	0.00	3	4.80	0	0.00
382073024	Shalmara Hat-Gangle UP Office Road	4.00	4.10	4.10	0.00	0.00	0.00	7	5.90	0	0.00
382073026	SonapurGC - Nawabpur UP Office Road	4.00	5.24	5.14	0.00	0.10	0.00	2	1.80	0	0.00
382073027	SonapurGC -Jaborkol ( Baliakandi UP) Road	4.00	9.76	8.96	0.80	0.00	0.00	4	26.40	0	0.00
382073028	Jamalpur UP Office- Sangura Hat Road	4.00	6.30	2.67	2.28	1.35	0.00	6	32.10	0	0.00
382073029	Baliakandi UP Office -Dharmatala Hat road	3.50	4.58	3.50	0.48	0.60	0.00	4	10.50	0	0.00
382073030	Baharpur UP Office (Arkandi)-Bagutia Hat Muktizudda Jalal Ahmed Road	4.00	4.53	0.00	0.00	4.53	0.00	1	0.60	0	0.00
382073031	Baharpur UP Office-Tantulia Hat road	4.50	3.40	3.10	0.00	0.30	0.00	5	4.50	0	0.00
382073034	BaharpurHat-Baharpur UP Office Rd. Via Natun char (Abason project)	3.50	7.87	7.07	0.00	0.80	0.00	4	3.30	0	0.00
382073037	Ananda bazar - Islampur UP Office Rd. (Mir Mosharraf Hossain Rd.)	4.00	3.60	1.60	1.00	1.00	0.00	3	52.80	1	50.00
382073040	Dharmotala Hat-Gangle UP Office road	4.00	3.27	2.25	1.00	0.02	0.00	5	33.30	0	0.00
382073042	Baliakandi GC-Jangle UP Office Rd.via Bahirchar	4.00	6.32	6.32	0.00	0.00	0.00	3	4.90	0	0.00
382073045	Jamalpur UP office-Jamalpur bazar Road	4.00	0.97	0.00	0.97	0.00	0.00	3	2.40	0	0.00
382073046	Ghe Komla Hat-Narua UP Office Via Morabila	3.50	7.40	6.75	0.00	0.65	0.00	2	22.20	1	40.00
382073050	Ramdia Hat - Nawabpur UP Office Rd. via Kamardha	4.20	6.10	1.20	3.70	1.20	0.00	2	1.20	0	0.00
382073054	Amtala Bazar -Baharpur U.P. Office(Arkandi) Road	3.50	4.20	4.00	0.00	0.20	0.00	2	1.20	1	50.00
382073055	Baharpur Bazar -Islampur U.P. Office Road	4.00	1.65	1.25	0.00	0.40	0.00	0	0.00	0	0.00
382073056	Jangle UP Office-Samadhi nagar Hat Road	3.50	3.84	3.84	0.00	0.00	0.00	1	1.00	0	0.00

**UNION ROAD TOTAL: 25 Nos. Road** 122.99 84.21 19.57 18.76 0.45 83 333.70 5 240.00

**ROAD TYPE : VILLAGE ROAD-A**

382074025	Ilishkol - Charpara Road.	3.30	1.71	1.31	0.00	0.40	0.00	3	7.20	0	0.00
382074037	Shadhukhali - Akshukuna Rd.	3.00	3.00	3.00	0.00	0.00	0.00	3	2.20	0	0.00
382074040	Trimohoni bazar - Chechuer Beel.	3.30	2.50	2.34	0.00	0.16	0.00	1	4.00	0	0.00
382074041	Char potra School - Agpotra Rd.	3.30	3.00	3.00	0.00	0.00	0.00	1	0.60	0	0.00
382074047	Dangaatimeham- Mirgapur Road	3.00	1.10	1.10	0.00	0.00	0.00	2	1.80	0	0.00

**BASIC INFORMATION OF ROAD**

**DIVISION : DHAKA**

**DISTRICT : RAJBARI**

ROAD CODE	ROAD NAME	CREST WIDTH (m)	TOTAL LENGTH (Km)	SURFACE TYPE-WISE BREAK-UP (Km)				STRUCTURE		EXISTING GAP	
				EARTHEN	FLEXIBLE PAVEMENT (BC)	BRICK PAVEMENT (WBM/HBB/BFS)	RIGID PAVEMENT (CC/RCC)	NUMBER	SPAN (m)	NUMBER	SPAN (m)
1	2	3	4	5	6	7	8	9	10	11	12
382074048	Natapara - Shangura via Shandha Hatimohan	3.00	3.50	3.50	0.00	0.00	0.00	1	0.30	1	20.00
382074049	Betanga-Doctor Bari-Kumurdia	3.60	2.79	2.79	0.00	0.00	0.00	2	2.70	0	0.00
382074050	Gobindapur-Kumardia	3.50	2.20	2.20	0.00	0.00	0.00	2	1.50	0	0.00
382074051	Sonaidanga-Alukdia Jamalpur	3.00	1.54	1.54	0.00	0.00	0.00	1	1.80	0	0.00
382074053	Bell taka-Eidgha-Bajighuria	3.50	2.80	1.80	0.00	1.00	0.00	2	6.90	0	0.00
382074054	Delua FRB-Belltakapura	3.00	2.30	2.30	0.00	0.00	0.00	1	12.00	0	0.00
382074055	Bakshadangi Pry. School - Maribila	3.50	2.60	2.40	0.00	0.20	0.00	2	5.00	0	0.00
382074056	Narua Bazar-Garakhula via Garia River	3.00	1.90	1.90	0.00	0.00	0.00	0	0.00	0	0.00
382074057	Chapri Sluice gate Shadhukhali via Shasapura	3.00	1.80	1.80	0.00	0.00	0.00	1	0.90	1	10.00
382074058	Pushamla-Chapri road	3.00	2.04	2.04	0.00	0.00	0.00	2	1.20	0	0.00
382074059	Amtala-Bakchar road	3.50	1.90	1.90	0.00	0.00	0.00	1	0.90	1	20.00
382074060	Irshal bari Bakchar road	3.00	1.80	1.80	0.00	0.00	0.00	1	4.00	0	0.00
382074061	Bakchar GhurGhuria bridge road	3.00	3.00	3.00	0.00	0.00	0.00	2	1.20	0	0.00
382074062	Dublbari-Goalbari road	3.50	2.31	2.31	0.00	0.00	0.00	4	38.40	0	0.00
382074065	Ganapatya Khalkhula road	3.00	3.20	3.20	0.00	0.00	0.00	1	0.90	1	25.00
382074067	Hulail R&H - Bankur road	3.00	2.30	1.80	0.00	0.50	0.00	1	6.00	0	0.00
382074069	Vimnagar Dharmatala road	3.00	1.50	1.50	0.00	0.00	0.00	1	0.90	0	0.00
382074070	Vimnagar Moharajpur road	3.50	2.75	2.75	0.00	0.00	0.00	2	1.80	0	0.00
382074071	Moakuri - Bhamnagar road	3.50	1.50	1.50	0.00	0.00	0.00	0	0.00	0	0.00
382074072	Baliakandi Chamta road	3.00	1.70	1.70	0.00	0.00	0.00	0	0.00	0	0.00
382074073	Baliaknadi Madya para Narua UZR road	4.00	1.20	0.90	0.30	0.00	0.00	1	0.90	0	0.00
382074074	Dublbaria Taltala road	3.50	2.50	1.94	0.00	0.56	0.00	0	0.00	1	25.00
382074075	Ghoramara Kotora kandi road	3.00	2.60	2.60	0.00	0.00	0.00	1	0.90	2	27.00
382074076	Anonda Bazar - Beruli road	4.00	2.20	0.00	1.30	0.90	0.00	1	7.50	0	0.00
382074077	Shalmara - Sonaikuri road	4.00	2.70	2.70	0.00	0.00	0.00	0	0.00	0	0.00
382074078	Shalmara-Salika road	4.00	1.50	1.20	0.00	0.30	0.00	1	4.50	0	0.00
382074080	Archojapur-Barugram road	3.00	4.60	4.60	0.00	0.00	0.00	2	1.80	0	0.00
382074081	Bazar Betanga-Char ghuadha road	3.00	2.20	2.20	0.00	0.00	0.00	1	0.90	0	0.00
382074082	Sangura Belashawar road	4.00	1.30	1.30	0.00	0.00	0.00	0	0.00	1	5.00
382074083	Sangura - Gazna road	3.00	2.00	2.00	0.00	0.00	0.00	0	0.00	1	4.00
382074085	Kaunnair - Community clinic Road.	3.00	0.70	0.70	0.00	0.00	0.00	1	0.60	0	0.00
382074086	Iliskol - Madhupur Road.	4.00	1.20	0.20	0.00	1.00	0.00	1	0.60	0	0.00
382074088	Haludbari -Durgapur RHW Road.	3.20	4.00	3.15	0.85	0.00	0.00	4	15.90	0	0.00
382074089	Paditala Gobindapur road	3.25	1.50	1.50	0.00	0.00	0.00	1	0.60	0	0.00
382074091	Ramdia Station - Ramdia Bazar	2.40	0.80	0.00	0.00	0.80	0.00	0	0.00	0	0.00
382074092	Khalkhula - Baradanga Communittee Clenic Road	3.00	3.45	3.45	0.00	0.00	0.00	0	0.00	0	0.00
382074093	Khalkhula Primary School- Narayanpur UZR Road	2.60	1.90	1.90	0.00	0.00	0.00	1	0.60	0	0.00
382074094	Haikol- Gobindra pur Chandana River Ghat Road	2.80	1.65	1.65	0.00	0.00	0.00	0	0.00	0	0.00
382074095	Haikol-Gobindrapur Eddgha Road	3.00	1.60	1.60	0.00	0.00	0.00	0	0.00	0	0.00
382074096	Baromollika Madrasa- Arabaria Road	2.60	2.75	2.75	0.00	0.00	0.00	0	0.00	0	0.00
382074097	Baromallika Purbapara-Thakurnawpara Rail Line Road	3.00	2.20	2.20	0.00	0.00	0.00	0	0.00	0	0.00
382074098	Ganapatya-Karam Chandpur Road	3.00	1.65	1.65	0.00	0.00	0.00	0	0.00	0	0.00
382074099	Raypur UZR-Daspara Road	2.60	1.55	1.55	0.00	0.00	0.00	0	0.00	0	0.00
382074100	Ramdia Chandana River -Ramdia -Baromallika Road	2.50	1.20	1.20	0.00	0.00	0.00	0	0.00	0	0.00
382074101	Khalkhula Kallan Dighi Road	2.50	1.10	1.10	0.00	0.00	0.00	0	0.00	0	0.00
382074102	Bahapur Bazar- Bahapur Dhahar panchuria Road	4.00	1.20	1.20	0.00	0.00	0.00	0	0.00	0	0.00
382074103	Char Baharpur- UZR Road	2.50	1.65	1.65	0.00	0.00	0.00	0	0.00	0	0.00
382074104	Tentulia Bazar Road	3.50	0.65	0.65	0.00	0.00	0.00	0	0.00	0	0.00
382074105	Bhar Ramdia-Arazi Narayanpur Road	2.50	1.55	1.55	0.00	0.00	0.00	0	0.00	0	0.00
382074106	Raypur-Gramin Bank Road	2.60	1.20	1.20	0.00	0.00	0.00	0	0.00	0	0.00
382074107	Gohail bari Village Road	2.50	1.05	1.05	0.00	0.00	0.00	0	0.00	0	0.00
382074108	Magchami - Kamarkhali R&H road	3.00	2.70	2.70	0.00	0.00	0.00	0	0.00	1	25.00
382074109	Padamdi Nikaripara-Khaskandi road	3.20	2.65	2.65	0.00	0.00	0.00	3	3.00	0	0.00
382074110	Tekati - Basabari Road	3.56	3.45	3.45	0.00	0.00	0.00	1	15.00	0	0.00
382074111	Baharpur Nurani Madrasa-Bahapur Rail Station Road	2.60	2.10	2.10	0.00	0.00	0.00	0	0.00	0	0.00
382074112	Nilkuti road-Baharpur Bazar Road	3.00	1.20	1.20	0.00	0.00	0.00	0	0.00	0	0.00
382074113	Baharpur Bazar-Hulail Road	3.00	2.10	2.10	0.00	0.00	0.00	1	0.90	0	0.00

**BASIC INFORMATION OF ROAD**

**DIVISION : DHAKA**

**DISTRICT : RAJBARI**

ROAD CODE	ROAD NAME	CREST WIDTH (m)	TOTAL LENGTH (Km)	SURFACE TYPE-WISE BREAK-UP (Km)				STRUCTURE		EXISTING GAP		
				EARTHEN	FLEXIBLE PAVEMENT (BC)	BRICK PAVEMENT (WBM/HBB/ BFS)	RIGID PAVEMENT (CC/RCC)	NUMBER	SPAN (m)	NUMBER	SPAN (m)	
1	2	3	4	5	6	7	8	9	10	11	12	
382074114	Char Baharpur-Tentulia Road	2.60	1.65	1.65	0.00	0.00	0.00	0	0.00	0	0.00	
382074115	Baharpur - Nil Kuthi Road	2.45	3.40	3.40	0.00	0.00	0.00	2	1.80	0	0.00	
382074116	Dublabari - Padamdi Rd.	2.50	7.29	7.04	0.00	0.25	0.00	5	15.20	0	0.00	
382074117	Hulail - Rajdharpur Rd.	4.20	4.70	2.08	0.85	1.77	0.00	7	26.60	0	0.00	
382074118	Arkandi - Gohilbari Tanvir Road	4.00	4.20	3.80	0.00	0.40	0.00	2	1.80	0	0.00	
382074119	Jangle UP office - Potra Kheaghat road	3.00	3.10	3.10	0.00	0.00	0.00	1	4.00	0	0.00	
382074120	Raypur UZR road-Arkandi Bazar road	3.50	3.65	3.65	0.00	0.00	0.00	1	0.90	0	0.00	
382074121	Mridha Battala-Rajdharpur road	3.00	4.25	4.25	0.00	0.00	0.00	3	2.70	0	0.00	
382074122	Khardia-Magchami Arkandi Bazar road	3.50	5.10	4.70	0.00	0.40	0.00	2	1.80	1	50.00	
382074123	Sreerampur Bus stand-Meghchami Ferry Ghat road	4.00	2.52	2.52	0.00	0.00	0.00	2	1.80	0	0.00	
382074124	Natapara -Lakxmdia-Mashalia road	3.00	2.28	2.28	0.00	0.00	0.00	1	0.60	0	0.00	
382074125	Garakola-Berulia UP office road	3.50	5.20	5.20	0.00	0.00	0.00	1	21.00	0	0.00	
382074126	Shitaldha-Ramdia road	4.00	2.08	1.38	0.70	0.00	0.00	1	0.90	0	0.00	
382074127	Ramdia - Bawnara road	3.50	4.20	1.73	0.00	2.47	0.00	2	6.90	0	0.00	
382074128	Baharpur - Daharpanchuria Road.	3.50	3.80	3.00	0.80	0.00	0.00	1	0.90	0	0.00	
382074129	Ramdia Bazar-Sonapur G.C.Via Baromollika SaYed Road	4.00	4.70	3.20	1.00	0.50	0.00	4	3.60	1	50.00	
382074130	Beladangi UZR -Barozhli Shachu Shreeti Road	3.50	6.47	3.72	0.00	2.75	0.00	3	16.80	0	0.00	
382074131	Ganapatya R&H - Channi RHW Via Vellabari Road	3.60	4.80	4.80	0.00	0.00	0.00	4	3.60	2	11.00	
382074132	Arkandi Kalibari - Arkandi bazar	3.50	1.30	0.00	0.00	1.30	0.00	1	0.60	0	0.00	
382074133	Ramdia Bazar-Sonapur GC	3.50	1.80	1.45	0.00	0.35	0.00	2	1.50	0	0.00	
382074134	Arkandi Rail Station-Babaltala road	3.50	2.50	1.70	0.00	0.80	0.00	2	6.80	0	0.00	
382074135	Rajdharpur Hat- Vella bari Road	3.50	2.40	2.40	0.00	0.00	0.00	1	0.90	0	0.00	
382074136	Nawabpur UP Office-Machuaghata UZR Road	7.32	3.20	0.00	3.20	0.00	0.00	4	8.20	0	0.00	
382074137	Bahirchar Sluice Gate-Bakchar Road	3.00	1.10	1.10	0.00	0.00	0.00	0	0.00	0	0.00	
382074138	Raypur UZR-Kubdi Road	3.00	1.85	1.85	0.00	0.00	0.00	0	0.00	0	0.00	
382074139	Jamal pur UP Off.-NatararaHat Rd. via Gobinda pur	3.00	3.70	3.35	0.35	0.00	0.00	2	4.90	0	0.00	
382074140	Mazbari U.P. Office (krishnapur)-Baownara Hat	3.20	4.80	4.80	0.00	0.00	0.00	3	2.40	0	0.00	
382074141	Tentulia Bazzar-Banibha UP OFF. Rd. Via Nuton Char(Abason)Road	3.50	4.70	2.93	0.00	1.77	0.00	2	9.70	2	60.00	
382074142	Jamalpur UP Off.- Mathurapur Hat Road	3.00	1.10	1.10	0.00	0.00	0.00	1	0.60	0	0.00	
382074143	Gobindrapur UZR - Eidgah Road	3.00	0.80	0.80	0.00	0.00	0.00	0	0.00	0	0.00	
382074144	Ramdia-Baradanga Road.	2.50	1.65	1.65	0.00	0.00	0.00	0	0.00	0	0.00	
382074145	Heronkandi-Vellabari Road	3.05	1.75	1.75	0.00	0.00	0.00	0	0.00	0	0.00	
382074146	Rajdharpur-Bawnara Hat Road	4.60	1.65	1.65	0.00	0.00	0.00	0	0.00	0	0.00	
382074147	Katabaria-Nowpara UZR Road	2.85	1.35	1.35	0.00	0.00	0.00	0	0.00	0	0.00	
382074148	Shalbarat-Ramdia Rail station Road	3.00	1.25	1.25	0.00	0.00	0.00	0	0.00	0	0.00	
382074149	Shakara Mazar Road	3.60	0.55	0.55	0.00	0.00	0.00	0	0.00	0	0.00	
382074150	Hulail Purbapara Road	3.20	1.60	1.60	0.00	0.00	0.00	0	0.00	0	0.00	
382074151	Arkandi Kalibari R&H more-Charguadah Road	3.66	2.85	2.85	0.00	0.00	0.00	0	0.00	0	0.00	
382074152	Paikkandi Bdg. -Fulbari Road	3.45	3.00	3.00	0.00	0.00	0.00	0	0.00	0	0.00	
382074153	Baliakandi Dakhil Madrasa- Durgabardi Road	2.90	1.10	1.10	0.00	0.00	0.00	0	0.00	0	0.00	
382074154	Baliakandi Chowdhudi para-Chamta Road	3.00	2.10	2.10	0.00	0.00	0.00	0	0.00	0	0.00	
382074155	Ilishkol collagepara Road	3.20	1.15	1.15	0.00	0.00	0.00	0	0.00	0	0.00	
382074156	Purba Moukuri - Bhimnagar	3.05	1.85	1.85	0.00	0.00	0.00	0	0.00	0	0.00	
382074157	Bahirchar Double Bdg.-Shalmara hat via Nishchintapur Madrasa Road	3.00	1.20	1.20	0.00	0.00	0.00	0	0.00	0	0.00	
382074158	Bouni bridge-Bongram primary school Road	3.66	1.85	1.85	0.00	0.00	0.00	0	0.00	0	0.00	
<b>VILLAGE ROAD-A TOTAL: 107 Nos. Road</b>				255.83	227.89	9.35	18.59	0.00	117	302.40	16	332.00

**ROAD TYPE : VILLAGE ROAD-B**

382075011	Arkandi - Gorastan Road	2.41	0.98	0.98	0.00	0.00	0.00	1	0.60	0	0.00
382075021	Shahid Nagar - Pry.School-Deep tube well Road	2.40	1.05	1.05	0.00	0.00	0.00	0	0.00	0	0.00
382075023	Gonopatta - Hirno Kandi Road	2.40	0.50	0.50	0.00	0.00	0.00	0	0.00	0	0.00
382075049	Thakur Nawpara - Dhuamdangi	2.80	3.05	3.05	0.00	0.00	0.00	2	1.80	0	0.00
382075052	Ramdia Rail Station - Patital Rd	3.65	1.10	1.10	0.00	0.00	0.00	1	0.90	0	0.00
382075057	Badhuli Khalkula mosque - Khalpar road	3.00	1.20	1.20	0.00	0.00	0.00	1	1.80	0	0.00

**BASIC INFORMATION OF ROAD**

**DIVISION : DHAKA**

**DISTRICT : RAJBARI**

ROAD CODE	ROAD NAME	CREST WIDTH (m)	TOTAL LENGTH (Km)	SURFACE TYPE-WISE BREAK-UP (Km)				STRUCTURE		EXISTING GAP	
				EARTHEN	FLEXIBLE PAVEMENT (BC)	BRICK PAVEMENT (WBM/HBB/BFS)	RIGID PAVEMENT (CC/RCC)	NUMBER	SPAN (m)	NUMBER	SPAN (m)
1	2	3	4	5	6	7	8	9	10	11	12
382075058	Alukdia Hospital road	4.00	0.50	0.50	0.00	0.00	0.00	0	0.00	0	0.00
382075059	Alukdia Sonaidanga via Gagnabila road	3.00	1.80	1.80	0.00	0.00	0.00	2	2.40	0	0.00
382075060	Mirzapurdanga Hati mohn road	3.00	0.70	0.70	0.00	0.00	0.00	0	0.00	2	2.00
382075061	Dangahati mohn -Nolia road	2.00	0.90	0.90	0.00	0.00	0.00	0	0.00	1	1.00
382075062	Nalia Sonaidanga road	2.50	0.60	0.60	0.00	0.00	0.00	0	0.00	0	0.00
382075063	Sonaidanga -Nalia School road	6.00	0.55	0.55	0.00	0.00	0.00	0	0.00	0	0.00
382075064	Loxmondia Dublia bela via Loxmondia school road	2.60	0.80	0.80	0.00	0.00	0.00	0	0.00	1	2.00
382075065	Loxmondia Dubla bela road	2.20	1.10	1.10	0.00	0.00	0.00	0	0.00	1	2.00
382075066	Notapara FRB Hatimohon via Dafadar bari road	3.00	1.20	1.20	0.00	0.00	0.00	1	0.90	0	0.00
382075067	Sharpobetanga Railway - Kumordia rail line road	3.00	1.20	1.20	0.00	0.00	0.00	2	1.80	0	0.00
382075068	Badhulikhalkula Pashimpara road	2.00	1.75	1.75	0.00	0.00	0.00	1	0.90	0	0.00
382075069	Sirampur FRB khalkula kali bari road	3.00	0.50	0.50	0.00	0.00	0.00	0	0.00	0	0.00
382075070	Tenay Bridge - Shamukkhula road	3.00	1.50	1.50	0.00	0.00	0.00	0	0.00	0	0.00
382075071	Rajdharpur Village road	3.00	1.10	1.10	0.00	0.00	0.00	0	0.00	1	15.00
382075072	Rajdharpur-Sirampur road	3.00	1.40	1.40	0.00	0.00	0.00	0	0.00	1	15.00
382075073	Dera-Bawnara hat road	3.00	0.50	0.50	0.00	0.00	0.00	0	0.00	1	10.00
382075074	Baharpur FRB Houlaill village road	3.00	1.50	1.50	0.00	0.00	0.00	1	0.60	0	0.00
382075075	Pakalia - Natunchar road	3.00	1.60	1.60	0.00	0.00	0.00	1	3.00	0	0.00
382075076	Faridpur - Char Baharpur Pry. School road	3.50	1.70	1.70	0.00	0.00	0.00	1	0.90	0	0.00
382075077	Faridpur village road	3.00	1.00	1.00	0.00	0.00	0.00	0	0.00	0	0.00
382075078	Khalkula village road	3.50	1.65	1.65	0.00	0.00	0.00	0	0.00	0	0.00
382075079	Khalkula halud baria road	3.00	2.20	2.20	0.00	0.00	0.00	1	0.90	0	0.00
382075080	Deara-Tenai road	3.00	1.20	1.20	0.00	0.00	0.00	1	0.60	0	0.00
382075081	Betanga FRB - Sarpa Betanga road	3.50	1.00	1.00	0.00	0.00	0.00	0	0.00	2	2.00
382075082	Shreerampur bridge - Sharpa Betanga pry. School road	3.50	1.50	1.50	0.00	0.00	0.00	3	2.70	0	0.00
382075083	Khalpar-Sharpa betanga road	3.00	1.00	1.00	0.00	0.00	0.00	0	0.00	1	1.00
382075084	Gobindapur- gongnabila road	3.00	1.40	1.40	0.00	0.00	0.00	1	0.60	0	0.00
382075085	Aksukna- Bashukhali road	3.00	2.20	2.20	0.00	0.00	0.00	1	1.00	0	0.00
382075086	Baragangha-Shadhukhali road	2.50	1.20	1.20	0.00	0.00	0.00	1	0.60	0	0.00
382075087	Alankerpur embankment road	3.50	1.40	1.40	0.00	0.00	0.00	1	0.60	0	0.00
382075088	Bhimnagra village road	3.50	1.40	1.40	0.00	0.00	0.00	0	0.00	0	0.00
382075089	Bhimnagar pikekandi road	3.50	1.00	1.00	0.00	0.00	0.00	0	0.00	0	0.00
382075090	Amtala Moukuri road	3.00	0.80	0.80	0.00	0.00	0.00	0	0.00	0	0.00
382075091	Jaboakol UZR-Jaborkol sluice gate via Sharnal bari Road	3.00	1.60	1.60	0.00	0.00	0.00	0	0.00	0	0.00
382075092	Dublabari -Bangram road	3.50	1.00	1.00	0.00	0.00	0.00	0	0.00	1	2.00
382075093	Sadashibpur-Kurishi road	3.50	1.00	1.00	0.00	0.00	0.00	1	1.80	0	0.00
382075094	Shitolda - Kurshi road	4.00	1.20	1.20	0.00	0.00	0.00	1	0.90	0	0.00
382075095	Dhakinbari FRB-Chandona river road	4.00	2.05	2.05	0.00	0.00	0.00	1	7.00	0	0.00
382075096	Machua ghata village road	3.00	1.50	1.50	0.00	0.00	0.00	2	1.50	0	0.00
382075097	CharDhakinbari village road	3.50	2.00	2.00	0.00	0.00	0.00	0	0.00	0	0.00
382075098	Kurshi Baksibari road	4.00	2.00	2.00	0.00	0.00	0.00	1	0.60	0	0.00
382075099	Anonda bazar -Jhaudangi road	4.00	2.00	2.00	0.00	0.00	0.00	2	1.50	0	0.00
382075100	Thangibari village road	3.50	1.00	1.00	0.00	0.00	0.00	0	0.00	1	15.00
382075101	Taltala bilpakuria road	3.50	1.70	1.70	0.00	0.00	0.00	0	0.00	2	35.00
382075102	Jealgari-Basabari Pry. School road	4.00	0.50	0.50	0.00	0.00	0.00	0	0.00	0	0.00
382075103	Beruli Boro Hizli road	4.00	2.10	2.10	0.00	0.00	0.00	0	0.00	3	12.00
382075104	Bora Ghee Komla-Biliadanga road	4.00	1.40	1.40	0.00	0.00	0.00	1	0.90	0	0.00
382075105	Boro Ghekomla to Patikabari road	4.00	1.50	1.50	0.00	0.00	0.00	0	0.00	0	0.00
382075106	Padamdi village road	4.00	1.00	1.00	0.00	0.00	0.00	0	0.00	0	0.00
382075107	Garakhola Narua village road	4.00	1.30	1.30	0.00	0.00	0.00	1	0.60	0	0.00
382075108	Shamukkhula - Mazdia Road	4.00	1.70	1.70	0.00	0.00	0.00	0	0.00	0	0.00
382075109	Taltala Sonaikuri road	4.00	1.90	1.90	0.00	0.00	0.00	0	0.00	0	0.00
382075110	Ilishkol village road	4.00	1.20	1.20	0.00	0.00	0.00	0	0.00	0	0.00
382075111	Rajpur village road	3.50	1.30	1.30	0.00	0.00	0.00	0	0.00	0	0.00
382075112	Char Faridpur -Baharpur Via Dilalpur Road	3.50	2.30	2.30	0.00	0.00	0.00	2	1.50	0	0.00
382075113	Baharpur Bazar - Islampur UP office road	4.00	1.40	1.40	0.00	0.00	0.00	1	0.60	0	0.00
382075114	Paikkandi Muchighata-Bhimnagar votghar Road	4.00	2.65	2.65	0.00	0.00	0.00	0	0.00	0	0.00



**BASIC INFORMATION OF ROAD**

**DIVISION : DHAKA**

**DISTRICT : RAJBARI**

ROAD CODE	ROAD NAME	CREST WIDTH (m)	TOTAL LENGTH (Km)	SURFACE TYPE-WISE BREAK-UP (Km)				STRUCTURE		EXISTING GAP	
				EARTHEN	FLEXIBLE PAVEMENT (BC)	BRICK PAVEMENT (WBM/HBB/BFS)	RIGID PAVEMENT (CC/RCC)	NUMBER	SPAN (m)	NUMBER	SPAN (m)
1	2	3	4	5	6	7	8	9	10	11	12
382075115	Ramdia Bora Mollika road	4.00	2.60	2.60	0.00	0.00	0.00	1	0.90	0	0.00
382075116	Vellabari - Ghorpalan road	3.00	1.60	1.60	0.00	0.00	0.00	1	0.90	0	0.00
382075117	Parulia village road	3.00	0.50	0.50	0.00	0.00	0.00	1	0.60	0	0.00
382075118	Mirdhar Bottala-Khulkhula road	3.50	1.70	1.70	0.00	0.00	0.00	0	0.00	0	0.00
382075119	Khulkhula Nilkhuti road	3.50	1.70	1.70	0.00	0.00	0.00	2	1.80	0	0.00
382075120	Sangura hat road.	3.00	1.10	1.10	0.00	0.00	0.00	0	0.00	0	0.00
382075121	Baromallika -Shibpur Road.	3.00	1.30	1.30	0.00	0.00	0.00	2	1.50	0	0.00
382075122	Karam chandpur- Venllabari Road	3.00	1.25	1.25	0.00	0.00	0.00	1	0.90	0	0.00
382075123	RajDharpur-Beel Chatua Road	3.00	0.95	0.95	0.00	0.00	0.00	1	0.90	0	0.00
382075124	Karam Chandpur-Venllabari Road	2.65	1.10	1.10	0.00	0.00	0.00	0	0.00	0	0.00
382075125	Hulail-West Para Road	2.50	0.90	0.90	0.00	0.00	0.00	0	0.00	0	0.00
382075126	Hironkandi - Karamchandpur Road	3.00	1.90	1.90	0.00	0.00	0.00	0	0.00	0	0.00
382075127	Gangchor -Padamdi road	3.00	1.00	1.00	0.00	0.00	0.00	1	0.60	0	0.00
382075128	Ghoramara-Kotorakandi road	4.00	2.50	1.60	0.00	0.90	0.00	1	0.90	0	0.00
382075129	Daxinbari - Gangchar Padamdi road	3.01	2.00	2.00	0.00	0.00	0.00	4	2.40	2	6.00
382075130	Borohijli - Bokshibari road	3.50	2.05	2.05	0.00	0.00	0.00	2	3.60	0	0.00
382075131	Sadasibpur - Padamdi road	3.66	1.50	1.50	0.00	0.00	0.00	2	1.50	0	0.00
382075132	Kotarakandi - Padamdi road	2.90	1.56	1.56	0.00	0.00	0.00	1	0.90	0	0.00
382075134	Sonapur -- Betbaria road	3.56	1.45	1.45	0.00	0.00	0.00	1	12.00	0	0.00
382075135	Dakhinbari village road	2.50	1.75	1.75	0.00	0.00	0.00	1	0.90	0	0.00
382075136	Masalia FRB to Hatimohon Khal par	4.00	2.50	2.50	0.00	0.00	0.00	0	0.00	2	10.00
382075137	Nalia - Majipara road	3.00	1.10	1.10	0.00	0.00	0.00	1	0.60	0	0.00
382075138	Sabnipara Graveyard road	2.60	1.00	1.00	0.00	0.00	0.00	0	0.00	1	2.00
382075139	Bakchidangi Mosque road	2.00	0.60	0.60	0.00	0.00	0.00	0	0.00	0	0.00
382075140	Dangahatimoan Adhikari para road	2.10	0.50	0.50	0.00	0.00	0.00	0	0.00	0	0.00
382075141	Gangasagar Narua FRB road	2.00	1.50	1.50	0.00	0.00	0.00	0	0.00	1	3.00
382075142	Ghanaikhali Ghurghuria via Khaburia road	2.00	3.00	3.00	0.00	0.00	0.00	0	0.00	0	0.00
382075143	Chaprigirls High school - Sadhukhali FRB road	2.00	2.40	2.40	0.00	0.00	0.00	0	0.00	0	0.00
382075144	Sadhukhali village road	3.00	0.60	0.60	0.00	0.00	0.00	1	0.90	0	0.00
382075145	Bannatul Gaoldangi khal road	3.00	1.00	1.00	0.00	0.00	0.00	0	0.00	0	0.00
382075146	Alongkarpur Mosque road	3.00	1.50	1.50	0.00	0.00	0.00	1	0.60	0	0.00
382075147	Patecabari-Bazegoria Village Road	2.50	0.90	0.90	0.00	0.00	0.00	0	0.00	0	0.00
382075148	Baradanga-Gobindropur Gang Char Road	3.00	1.85	1.85	0.00	0.00	0.00	0	0.00	0	0.00
382075149	Charkanabila village Road	2.50	0.80	0.80	0.00	0.00	0.00	0	0.00	0	0.00
382075150	Sadashibpur-Padamdi Road	2.65	1.25	1.25	0.00	0.00	0.00	0	0.00	0	0.00
382075151	Tekati- Elongi Road	2.85	1.35	1.35	0.00	0.00	0.00	0	0.00	0	0.00
382075152	Goalpara -Dakhinbari Road	3.05	1.25	1.25	0.00	0.00	0.00	0	0.00	0	0.00
382075153	Sonapur village Road	3.15	0.80	0.80	0.00	0.00	0.00	0	0.00	0	0.00
382075154	Trilochonpur village Road	3.66	0.85	0.85	0.00	0.00	0.00	0	0.00	0	0.00
382075155	Trilochonpu - Rasulpur Roar	3.25	1.10	1.10	0.00	0.00	0.00	0	0.00	0	0.00
382075156	Dakhinbari -Padamdi Mazar Road	3.66	1.20	1.20	0.00	0.00	0.00	0	0.00	0	0.00
382075157	Dakhin Gonapattya village Road	2.15	1.10	1.10	0.00	0.00	0.00	0	0.00	0	0.00
382075158	Anandanagar village Road	2.30	1.05	1.05	0.00	0.00	0.00	0	0.00	0	0.00
382075159	Hironkandi-Karamchandpur Road	3.05	0.95	0.95	0.00	0.00	0.00	0	0.00	0	0.00
382075160	Chottovellabari village Road	3.00	0.85	0.85	0.00	0.00	0.00	0	0.00	0	0.00
382075161	Haludbari village Road	2.80	0.90	0.90	0.00	0.00	0.00	0	0.00	0	0.00
382075162	Tanai village Road	2.40	0.75	0.75	0.00	0.00	0.00	0	0.00	0	0.00
382075163	Baromollika Village Road	2.65	1.65	1.65	0.00	0.00	0.00	0	0.00	0	0.00
382075164	Baromollika-Salbarat Road	2.25	2.15	2.15	0.00	0.00	0.00	0	0.00	0	0.00
382075165	Krishnapur village Road	2.35	1.45	1.45	0.00	0.00	0.00	0	0.00	0	0.00
382075166	Kaunnair village Road	2.15	0.85	0.85	0.00	0.00	0.00	0	0.00	0	0.00
382075167	Ramdia -Halderpara Road	3.00	1.10	1.10	0.00	0.00	0.00	0	0.00	0	0.00
382075168	Ramdia vatupararoad	2.65	1.20	1.20	0.00	0.00	0.00	0	0.00	0	0.00
382075169	Narayanpur Nutanpara Road	2.20	0.65	0.65	0.00	0.00	0.00	0	0.00	0	0.00
382075170	Shakara village Road	3.40	0.55	0.55	0.00	0.00	0.00	0	0.00	0	0.00
382075171	Hulail Pashchimpara village Road	2.70	1.15	1.15	0.00	0.00	0.00	0	0.00	0	0.00
382075172	Hulail purbapara village Road	2.50	0.60	0.60	0.00	0.00	0.00	0	0.00	0	0.00

## BASIC INFORMATION OF ROAD

**DIVISION : DHAKA**

**DISTRICT : RAJBARI**

ROAD CODE	ROAD NAME	CREST WIDTH (m)	TOTAL LENGTH (Km)	SURFACE TYPE-WISE BREAKE-UP (Km)				STRUCTURE		EXISTING GAP		
				EARTHEN	FLEXIBLE PAVEMENT (BC)	BRICK PAVEMENT (WBM/HBB/BFS)	RIGID PAVEMENT (CC/RCC)	NUMBER	SPAN (m)	NUMBER	SPAN (m)	
1	2	3	4	5	6	7	8	9	10	11	12	
382075173	Patikabari village Road	2.50	1.10	1.10	0.00	0.00	0.00	0	0.00	0	0.00	
382075174	Kaunnair purbopara village Road	2.70	0.80	0.80	0.00	0.00	0.00	0	0.00	0	0.00	
382075175	Chaita-Bhimnagar Road	3.66	2.00	2.00	0.00	0.00	0.00	0	0.00	0	0.00	
382075176	Baliakandi Noakhali para Village Road	3.60	1.00	1.00	0.00	0.00	0.00	0	0.00	0	0.00	
382075177	Kanabila village road	2.50	1.00	1.00	0.00	0.00	0.00	0	0.00	0	0.00	
382075178	Jaborkol Mosque - Chandana River ghat Road	2.00	1.10	1.10	0.00	0.00	0.00	0	0.00	0	0.00	
382075179	Chamta village Road	2.50	1.20	1.20	0.00	0.00	0.00	0	0.00	0	0.00	
<b>VILLAGE ROAD-B TOTAL: 127 Nos. Road</b>				167.64	166.74	0.00	0.90	0.00	61	71.90	24	135.00
<b>BALIAKANDI UPAZILA TOTAL: 269 Nos. Road</b>				632.37	508.74	75.62	47.56	0.45	321	1118.79	49	817.00

# ROAD MAP GOALANDA UPAZILA RAJBARI DISTRICT

DISTRICT PABNA  
UPAZILA BERA

DISTRICT MANIKGANJ  
UPAZILA SIBALAY

## LEGEND

### Administrative Boundary

- International Boundary
- District Boundary
- - - Upazila Boundary
- Union Boundary
- Municipal Boundary

### Administrative HQs

- District HQ
- Upazila HQ
- ▲ Union HQ

### Physical Infrastructures

- National Highways
- Regional Highways
- Zila Road
- Upazila Road (Pucca)
- Upazila Road (Katcha)
- Union Road (Pucca)
- Union Road (Katcha)
- Village Road A (Pucca)
- Village Road A (Katcha)
- Village Road B (Pucca)
- Village Road B (Katcha)
- Paurashava Road
- Railway Network
- Embankment
- Telecommunication line
- Power Transmission Line

### Natural Features

- Wide River
- Water Bodies
- Sandy Area
- Khal
- Forest
- Hill

### Socio-Economic Infrastructures

- Growth Centre
- ▲ Small Hat/Bazar
- Police Station
- Upazila Health Complex
- ⊕ Family welfare Centre
- ⊕ Community Clinic
- ⊕ Post Office
- ⊕ College
- ⊕ High School
- ⊕ Primary School
- ⊕ Madrasa
- ⊕ Mosque
- ⊕ Ashrayan/Abasan
- ⊕ Temple


Compiled from : LGED Upazila Base Maps 1954-85, Landsat TM 1958,  
GPS survey 1993 and Field Checking in November 2004.  
Projection : Lambert's Conformal Conic

PREPARED BY : GIS UNIT

LOCAL GOVERNMENT ENGINEERING DEPARTMENT



SCALE



R.F. 1:70,000





## BASIC INFORMATION OF ROAD

**DIVISION : DHAKA**

**DISTRICT : RAJBARI**

ROAD CODE	ROAD NAME	CREST WIDTH (m)	TOTAL LENGTH (Km)	SURFACE TYPE-WISE BREAK-UP (Km)				STRUCTURE		EXISTING GAP		
				EARTHEN	FLEXIBLE PAVEMENT (BC)	BRICK PAVEMENT (WBM/HBB/BFS)	RIGID PAVEMENT (CC/RCC)	NUMBER	SPAN (m)	NUMBER	SPAN (m)	
1	2	3	4	5	6	7	8	9	10	11	12	
382294055	Sabdulkhaphara Beri bard - Makhanbaburchar via mojjaddin mondalpara.	3.00	1.97	1.97	0.00	0.00	0.00	1	8.20	0	0.00	
382294056	Bus Stippage - Kewtil via nagarbashe.	2.90	1.10	1.10	0.00	0.00	0.00	1	0.90	0	0.00	
<b>VILLAGE ROAD-A TOTAL: 32 Nos. Road</b>				71.78	62.54	4.72	4.53	0.00	19	40.70	7	682.00
<b>ROAD TYPE : VILLAGE ROAD-B</b>												
382295040	Kowtil Mosque - Char Panchuria	3.10	0.60	0.60	0.00	0.00	0.00	0	0.00	0	0.00	
382295041	Tenapocha - Char Baliakandi	3.00	2.56	2.56	0.00	0.00	0.00	1	0.90	0	0.00	
382295042	Health Complex - Kewtil.	3.00	1.80	1.80	0.00	0.00	0.00	1	0.90	0	0.00	
382295047	Char Dauladia - Daxmin Daulatdia	2.50	1.20	1.20	0.00	0.00	0.00	2	1.80	0	0.00	
382295048	Uttar Daulatdia - Mora Padma	3.00	1.20	1.20	0.00	0.00	0.00	1	1.85	0	0.00	
382295050	Bahadurpur - Sriman Munsii	2.50	1.20	1.20	0.00	0.00	0.00	0	0.00	0	0.00	
382295051	Bahadurpur - Ujanchar	3.50	1.10	1.10	0.00	0.00	0.00	0	0.00	1	30.00	
382295055	Ujanchar - Shahajuddin Institute	2.50	0.80	0.80	0.00	0.00	0.00	0	0.00	1	25.00	
382295056	Sarderpara - Purba Ujanchar	3.00	0.61	0.61	0.00	0.00	0.00	0	0.00	1	10.00	
382295059	Char Andhermanic	2.50	1.00	1.00	0.00	0.00	0.00	1	0.90	0	0.00	
382295060	Goalundo Quamrul Islam College Road	3.00	0.25	0.00	0.25	0.00	0.00	0	0.00	0	0.00	
382295063	Chhoto Jolo - Mora Padma	2.50	0.50	0.50	0.00	0.00	0.00	0	0.00	0	0.00	
382295071	Katakhalii - Tenapocha	2.50	0.47	0.47	0.00	0.00	0.00	1	15.00	0	0.00	
382295072	Betori Modansarder house-Debogran Arshad house.	2.50	2.00	2.00	0.00	0.00	0.00	0	0.00	0	0.00	
382295073	Daulotdia Feryghate-Alauddin mamber house.	2.50	1.50	1.50	0.00	0.00	0.00	0	0.00	0	0.00	
382295074	Daxmin Daulotdia Rahim BDR house - Razzak shop via makhan rayerpara bridge.	2.50	3.00	3.00	0.00	0.00	0.00	0	0.00	0	0.00	
382295075	baliakandi Bridge- Mamodpur.	2.50	1.00	1.00	0.00	0.00	0.00	0	0.00	0	0.00	
382295076	Shoruperchak Madrasha- charmowkori	3.05	1.50	1.50	0.00	0.00	0.00	0	0.00	0	0.00	
382295077	Ambulpur Noru house - Rail line.	2.50	1.50	1.50	0.00	0.00	0.00	0	0.00	0	0.00	
382295078	Shahazaddii Matabber para road.	3.05	2.00	2.00	0.00	0.00	0.00	0	0.00	0	0.00	
382295079	Joynaddin saderpara-Shahazaddii Matabber para non. govt.pry.school.	3.00	2.00	2.00	0.00	0.00	0.00	0	0.00	0	0.00	
382295080	Moyzaddinmolla para- beribard.	2.50	1.20	1.20	0.00	0.00	0.00	0	0.00	0	0.00	
382295081	Boyragirdop beribard-Ishangopalpur.	2.50	1.50	1.50	0.00	0.00	0.00	0	0.00	0	0.00	
382295082	Rail line- Beribard via Harezmia para.	2.50	1.80	1.80	0.00	0.00	0.00	0	0.00	0	0.00	
382295083	Howlikewtil FWC - Mollapara Road.	2.50	0.80	0.80	0.00	0.00	0.00	0	0.00	0	0.00	
<b>VILLAGE ROAD-B TOTAL: 25 Nos. Road</b>				33.09	32.84	0.25	0.00	0.00	7	21.35	3	65.00
<b>GOALANDA UPAZILA TOTAL: 67 Nos. Road</b>				153.02	120.89	24.82	7.32	0.00	56	239.05	14	1287.00