

ROAD MAP NAGARKANDA UPAZILA FARIDPUR DISTRICT

UPAZILA BOALMARI

UPAZILA FARIDPUR SADAR

UPAZILA SADARPUR

UPAZILA BHANGA

UPAZILA ALFADANGA

DISTRICT GOPALGONJ
UPAZILA MUKSUDPUR

LEGEND

Administrative Boundary

- International Boundary
- District Boundary
- - - Upazila Boundary
- - - Union Boundary
- Municipal Boundary

Administrative HQs

- District HQ
- Upazila HQ
- ▲ Union HQ

Physical Infrastructures

- National Highways
- Regional Highways
- Zila Road
- Upazila Road (Pucca)
- Upazila Road (Katcha)
- Union Road (Pucca)
- Union Road (Katcha)
- Village Road A (Pucca)
- Village Road A (Katcha)
- Village Road B (Pucca)
- Village Road B (Katcha)
- Paurashava Road
- Railway Network
- Embankment
- Telecommunication line
- Power Transmission Line

Natural Features

- Wide River
- Water Bodies
- Sandy Area
- Khal
- Forest
- Hill

Socio-Economic Infrastructures

- Growth Centre
- ▲ Small Hat/Bazar
- Police Station
- Upazila Health Complex
- Family welfare Centre
- Community Clinic
- Post Office
- College
- High School
- Primary School
- Madrasa
- Mosque
- Ashrayan/Abasan
- Temple

Compiled from : LGED Upazila Base Maps 1994-95, Landsat TM 1998,
GPS Survey 1998 and Field Checking in November 2004.
Projection : Lambert's Conformal Conic

PREPARED BY : GIS UNIT
LOCAL GOVERNMENT ENGINEERING DEPARTMENT



SCALE

2 0 2 Kilometers

R.F. 1:105,000

BASIC INFORMATION OF ROAD

DIVISION : DHAKA

DISTRICT : FARIDPUR

ROAD CODE	ROAD NAME	CREST WIDTH (m)	TOTAL LENGTH (Km)	SURFACE TYPE-WISE BREAK-UP (Km)				STRUCTURE		EXISTING GAP	
				EARTHEN	FLEXIBLE PAVEMENT (BC)	BRICK PAVEMENT (WBM/HBB/BFS)	RIGID PAVEMENT (CC/RCC)	NUMBER	SPAN (m)	NUMBER	SPAN (m)
1	2	3	4	5	6	7	8	9	10	11	12

UPAZILA : NAGARKANDA

ROAD TYPE : UPAZILA ROAD

329622001	Talma Dairy Farm R&H - Hatkrishnapur GC Road.	6.00	3.90	0.00	3.90	0.00	0.00	3	67.00	0	0.00
329622002	Hat Gozria GC to Hat krishnapur Road.	7.32	4.15	0.00	4.15	0.00	0.00	2	33.00	0	0.00
329622003	Thenthenia(Badarpur) R&H - Saltha G.C. Road.	7.30	9.10	0.00	9.10	0.00	0.00	9	161.00	0	0.00
329622004	Nagarkanda GC - Chandhat G.C road.	6.70	9.80	0.00	9.80	0.00	0.00	8	155.65	0	0.00
329622005	Nagarkanda GC - Saltha G.C Road.	7.30	14.00	0.00	14.00	0.00	0.00	6	94.80	0	0.00
329622006	Nagarkanda G.C - Purapara G.C road.	7.30	7.20	0.00	7.20	0.00	0.00	4	96.00	0	0.00
329622008	Talma GC - Rosulpur GC road	7.30	5.10	0.00	5.10	0.00	0.00	3	84.00	0	0.00
329622009	Purapara G.C - Chandhat G.C.	3.65	5.60	5.60	0.00	0.00	0.00	0	0.00	4	107.00
329622010	Nagarkanda GC - Bhabukdia R&H.	4.50	7.50	0.00	7.50	0.00	0.00	8	107.10	0	0.00
329622011	Nagarkanda GC - Marichpatty R&D.	3.50	7.80	0.00	5.75	2.05	0.00	5	61.40	0	0.00
329622012	Nagarkanda GC(Majhardia bazar) -Boalmari GC Via Moyandia bazar road	7.30	12.00	0.00	12.00	0.00	0.00	7	122.25	0	0.00
329622013	Saltha GC-Kanfordi R&H Via Bahirdia Chitarbazar.	3.50	8.35	7.60	0.75	0.00	0.00	6	66.40	1	60.00
329622014	Saltha GC-Kalinagar GC Via Sonapur, Khardia,Fulbaria Bazar.	4.00	17.00	7.87	9.13	0.00	0.00	12	58.70	0	0.00
329622015	Saltha GC(Kawlikanda)-Kanaipur GC Via Gourdia,Goalpara	4.00	7.62	5.82	0.00	1.80	0.00	5	104.70	0	0.00
329622016	Saltha GC(Kheaghat)-Chandpur GC Via Gourdia,Joykali Bazar.	4.00	8.80	7.70	1.10	0.00	0.00	10	78.70	1	20.00
329622017	Laskerdia Bazar R&H-Hatkrishnapur GC Via Sankarpasa.	4.00	8.36	3.50	0.00	4.86	0.00	5	76.80	0	0.00
329622018	Jaforkhali R&H -Rasulpur GC Via, Binokdia,Barodia Bazar.	4.50	11.45	3.93	4.62	2.90	0.00	5	36.60	0	0.00
329622019	Mohila Road R&H-Rasulpur GC(Mirkhali) Via Bilnalia High School.	4.50	5.30	0.80	3.50	1.00	0.00	1	20.00	0	0.00
329622020	Rasulpur G.C.--Bakhunda G.C.via West Bilnalia Kazi Dangi.	2.50	3.00	3.00	0.00	0.00	0.00	0	0.00	0	0.00
329622021	Chandibardi R&H -Kalinagar GC Via Bauskhali Bazar,Jadunandi College road.	4.00	13.13	10.83	2.18	0.12	0.00	5	161.50	3	91.00
329622022	Bakhunda GC (Doyarampur) -Hat Gazaria G.C(Krishnardangi UZR Road.)	4.00	5.33	5.33	0.00	0.00	0.00	0	0.00	3	57.00
329622023	Chand hat GC to Piner char GC via Ashfordi & horir hat road (Nagarkanda part)	4.00	5.31	1.91	0.00	3.40	0.00	3	26.70	2	45.00
329622024	Binokdia bazar[500mAhed]-Bordia bazar road via shorupdia GPS.	3.65	5.50	2.95	2.55	0.00	0.00	0	0.00	0	0.00
UPAZILA ROAD TOTAL: 23 Nos. Road			185.30	66.84	102.33	16.13	0.00	107	1612.30	14	380.00

ROAD TYPE : UNION ROAD

329623001	Joykali UZR-Ramkantapur UPHQ Via Bibhagdi Bridge	4.50	4.82	0.59	4.23	0.00	0.00	4	123.50	0	0.00
329623003	Saltha GC(khalisa Dubi)-Balibhadradi Boarder via Ramkanta purbazar road.	2.45	9.30	9.30	0.00	0.00	0.00	5	55.00	3	32.00
329623007	Bhawal Bazar(Kamdia)-Ballovidi UPHQ Via Bhawal UPHQ.	4.00	9.85	3.15	2.50	4.20	0.00	8	73.50	1	15.00
329623008	Majharida Bazar(Khalisputti)-Kagdi Bazar Via Majhardia UPHQ	2.00	4.60	3.97	0.63	0.00	0.00	1	18.00	3	30.00
329623010	Moyendia Bazar(Rangarkandi) - Jadanondi UPHQ road	2.10	4.60	4.60	0.00	0.00	0.00	3	169.00	0	0.00
329623011	Ballovidi UPHQ (Fulbari Bazar) - Purapara G.C Road.	3.65	6.23	0.00	6.23	0.00	0.00	7	122.00	0	0.00
329623013	Maniknagar R&H (Bazar)- Ramnagar Langer bazar Via Ramnagar UPHQ	4.00	5.60	0.00	5.60	0.00	0.00	3	2.70	0	0.00
329623015	Ramnagar UPHQ(Gajgah) - Masauzan R&H via Dangi UPHQ .	2.00	3.00	3.00	0.00	0.00	0.00	7	9.00	0	0.00
329623019	Mollar More R&H - Binokdia bazar Bridge Via Laskerdia UPHQ road	5.20	5.36	3.36	1.00	1.00	0.00	3	84.00	0	0.00
329623022	Laskerdia bazar(R&H) - Fulsuti U.P Office road.	4.60	6.44	3.44	0.19	2.81	0.00	3	41.40	0	0.00
329623028	Saltha GC - Bhawal UPHQ (Yousufdia) road.	4.00	5.40	5.40	0.00	0.00	0.00	4	21.80	1	12.00
329623032	Rasulpur GC to Gotti UPHQ road.	3.50	3.90	1.70	2.00	0.20	0.00	7	27.30	1	15.00
329623036	Binokdia bazar-Talma UPHQ via Shakpaldia Clinic road.	3.00	6.70	6.70	0.00	0.00	0.00	3	4.20	0	0.00
329623037	Thanthania bazar UZR-AtgharUPHQ(Senhati).	3.00	6.20	6.20	0.00	0.00	0.00	2	42.00	3	65.00

BASIC INFORMATION OF ROAD

DIVISION : DHAKA

DISTRICT : FARIDPUR

ROAD CODE	ROAD NAME	CREST WIDTH (m)	TOTAL LENGTH (Km)	SURFACE TYPE-WISE BREAK-UP (Km)				STRUCTURE		EXISTING GAP		
				EARTHEN	FLEXIBLE PAVEMENT (BC)	BRICK PAVEMENT (WBM/HBB/BFS)	RIGID PAVEMENT (CC/RCC)	NUMBER	SPAN (m)	NUMBER	SPAN (m)	
1	2	3	4	5	6	7	8	9	10	11	12	
329623038	GottiiUPHQ(Bazar)-SalthaGC(Kawalikanda) viaJayjhapH/S.	2.80	7.30	6.50	0.00	0.80	0.00	4	28.00	1	12.00	
329623039	Kaicail UPHQ-Raghurdia BazarVia Jhaturdia Bazar	3.00	5.60	5.60	0.00	0.00	0.00	4	52.50	2	30.00	
329623040	Purapara UPHQ-Joybangla hat	3.00	5.20	5.20	0.00	0.00	0.00	2	31.00	2	40.00	
329623041	Ramnagar U.P. Office - Kunganagar village boarder road.	3.50	2.25	2.25	0.00	0.00	0.00	1	36.00	0	0.00	
329623042	Fulsuti UPHQ - Kaicail UPHQ road Via Kawakola & Ranpasa.	3.50	3.50	3.50	0.00	0.00	0.00	7	147.00	0	0.00	
329623043	Jadunandi UPHQ - Uzirpur bazar road.	2.00	3.50	3.50	0.00	0.00	0.00	1	0.90	1	26.00	
329623044	Bhawal UPHQ(Battala)- MajhardiaBazar(Kallanputti)	2.40	3.50	3.50	0.00	0.00	0.00	0	0.00	1	15.00	
329623045	SonapurUPHQ- JadunondiUPHQ(Khardia Bridge)	1.70	1.25	0.35	0.00	0.90	0.00	0	0.00	0	0.00	
329623046	NagarkandaGC(Jagdia Balia UZR) - Kodalia Shohidnagar UPHQ road.	3.00	1.31	0.28	0.00	1.04	0.00	1	14.00	0	0.00	
329623047	NagarkandaGC(kheyta gate)- Chagoldi bazar(Barry)road.	3.00	4.00	4.00	0.00	0.00	0.00	1	1.80	0	0.00	
UNION ROAD TOTAL: 24 Nos. Road				119.41	86.09	22.38	10.95	0.00	81	1104.60	19	292.00

ROAD TYPE : VILLAGE ROAD-A

329624002	Khagor bridge - Koroybaria road.	3.00	2.56	2.56	0.00	0.00	0.00	1	1.20	3	30.00
329624004	Sammenssen Moer - Chaulia village road.	2.50	2.70	2.70	0.00	0.00	0.00	1	1.80	5	69.00
329624005	Khoar Village - Goalpara village road.	3.00	1.60	1.60	0.00	0.00	0.00	0	0.00	3	37.00
329624006	Chaltatala[kanair]UZR - Tagatia Madrasha road.	3.65	2.93	2.43	0.00	0.50	0.00	1	18.00	4	33.00
329624009	Gotti Balia Hazi bari Mosque-Khorda Fukra road.	2.80	3.81	3.81	0.00	0.00	0.00	2	24.00	2	35.00
329624010	Gottipatpasha UZR - Singhopotap ghat road..	3.00	3.60	3.60	0.00	0.00	0.00	1	4.00	3	47.00
329624011	Bahirdia Madrasha- Balibhadradi boarder road.	3.65	3.30	3.30	0.00	0.00	0.00	2	11.60	0	0.00
329624013	Fukra bazar(UZR) - Notkhola Boarder road.	3.30	3.75	1.67	0.00	2.08	0.00	1	80.00	0	0.00
329624014	Fukra UZR - Notkhola village road.	2.45	2.50	2.50	0.00	0.00	0.00	0	0.00	1	18.00
329624017	Bangrail UNR - Fulbaria via rayar char road.	2.00	3.78	3.78	0.00	0.00	0.00	0	0.00	4	75.00
329624018	Barakhardia bazar - Uzirpur Village road.	2.00	5.22	5.22	0.00	0.00	0.00	1	6.10	2	37.00
329624019	Uzirpur bazar - Khardia village.	2.00	3.09	3.09	0.00	0.00	0.00	0	0.00	4	92.00
329624021	Jogerdia UZR-Soanpur Ghat Road.	3.00	1.40	1.40	0.00	0.00	0.00	2	10.90	0	0.00
329624022	Kumarkanda Bazar - Jaganatdi Village.	2.00	3.65	3.65	0.00	0.00	0.00	3	19.00	2	35.00
329624023	Fulbaria - Kumarkanda Bazar.	2.00	3.86	3.86	0.00	0.00	0.00	0	0.00	4	59.00
329624024	Fulbaria - Kesserdia Village.	2.00	2.62	2.62	0.00	0.00	0.00	0	0.00	3	54.00
329624025	Betal UNR - Kamaldia Via GPS road.	2.00	3.30	3.30	0.00	0.00	0.00	1	4.50	5	88.00
329624026	Dafa GPS - Bouskhali Bazar road.	2.92	2.92	2.92	0.00	0.00	0.00	4	7.30	0	0.00
329624027	Krishnerdangi High School-Gajgah Village	3.00	7.30	4.80	0.00	2.50	0.00	4	19.80	1	12.00
329624028	Debinagar - Bangabari Briadge road.	2.00	3.80	3.80	0.00	0.00	0.00	1	0.90	2	22.00
329624029	Uttargopinathpur - Gopalpur village road.	2.60	2.22	2.22	0.00	0.00	0.00	0	0.00	1	80.00
329624030	Jhaowdangi UNR - Radhanagar Boarder road.	4.00	3.72	3.72	0.00	0.00	0.00	1	51.00	0	0.00
329624031	Radhanagar Govt. Pry.School.-Radhanagar Border Road.	3.65	3.44	2.64	0.00	0.80	0.00	0	0.00	4	125.00
329624032	Mirkhali UZR- Kunagram(Chato Mohila)Via Pagolpara.	3.00	4.40	4.40	0.00	0.00	0.00	2	16.80	1	8.00
329624033	Rosulpur Natun bazar - Chapkhand road.	2.50	2.73	1.73	0.00	1.00	0.00	0	0.00	1	21.00
329624035	Sadarbera R&H - Baramanikdi village road.	2.60	1.75	1.75	0.00	0.00	0.00	1	0.90	0	0.00
329624036	Talma R&H - Chusara UZR road.	4.00	2.41	1.61	0.00	0.80	0.00	2	47.70	0	0.00
329624037	Basagari R&H - Chousara UZR road.	3.00	1.98	1.98	0.00	0.00	0.00	0	0.00	2	19.00
329624038	Sriramdia R&H - Bhabukdia Bus stand road.	3.50	1.93	1.93	0.00	0.00	0.00	1	0.90	0	0.00
329624039	Bhabukdia R&H - Dangi Bangalkanda.	4.00	3.19	3.19	0.00	0.00	0.00	0	0.00	2	20.00
329624040	Majhikandi UZR - Aynpur ghat road.	3.50	4.80	4.80	0.00	0.00	0.00	4	19.20	1	22.00
329624041	Ayanpur Madrasha-Majhardia baar Ghat road.	3.60	1.78	1.78	0.00	0.00	0.00	0	0.00	1	15.00
329624042	Nagarkanda college - Delbaria UZR.	4.00	2.10	2.10	0.00	0.00	0.00	0	0.00	1	8.00
329624043	Kalibari - Babur Kaichal road.	3.00	3.30	3.30	0.00	0.00	0.00	1	12.00	2	32.00
329624046	Delbaria UZR - Iswardi UZR road.	3.00	3.50	3.50	0.00	0.00	0.00	3	28.65	0	0.00
329624047	Tenacura Bridge. - Brammondanga UZR Via Dulali GPS road.	2.75	3.30	3.30	0.00	0.00	0.00	0	0.00	1	20.00
329624050	Ragurdia UZR - Dharmodi GPS road.	3.30	5.90	5.90	0.00	0.00	0.00	0	0.00	5	67.50
329624051	Nikhorhati bridge - Kubirdi boarder road.	3.00	5.65	5.65	0.00	0.00	0.00	0	0.00	5	59.00

BASIC INFORMATION OF ROAD

DIVISION : DHAKA

DISTRICT : FARIDPUR

ROAD CODE	ROAD NAME	CREST WIDTH (m)	TOTAL LENGTH (Km)	SURFACE TYPE-WISE BREAK-UP (Km)				STRUCTURE		EXISTING GAP	
				EARTHEN	FLEXIBLE PAVEMENT (BC)	BRICK PAVEMENT (WBM/HBB/BFS)	RIGID PAVEMENT (CC/RCC)	NUMBER	SPAN (m)	NUMBER	SPAN (m)
1	2	3	4	5	6	7	8	9	10	11	12
329624052	Kubirdia boarder - Asfardi village road.	2.45	2.10	2.10	0.00	0.00	0.00	0	0.00	3	27.00
329624053	Nokulhati bazar - Pachpakhia road.	2.50	2.50	2.50	0.00	0.00	0.00	0	0.00	1	8.00
329624055	Rangarkandi UZR- Notkhola G.P.S road.	2.50	2.25	1.53	0.00	0.72	0.00	0	0.00	1	10.00
329624056	Dangi bazar- Pukuria via Kawakhola road.	3.00	6.50	6.50	0.00	0.00	0.00	3	5.00	0	0.00
329624057	Solitha UZR - Rangpasha via Hiaboldi bazar.	3.00	3.50	3.50	0.00	0.00	0.00	0	0.00	2	30.00
329624058	Bollavdi G.P.S- Kashada ghat road.	2.50	2.50	2.50	0.00	0.00	0.00	0	0.00	2	18.00
329624059	Sonatundi- Char Ballavdi road.	2.00	2.50	2.50	0.00	0.00	0.00	0	0.00	2	20.00
329624060	Rasulpur- Bilnalia via notun hat.	2.50	4.00	4.00	0.00	0.00	0.00	0	0.00	0	0.00
329624061	Bilnalia High School - Biswas dangi road.	3.00	2.00	2.00	0.00	0.00	0.00	0	0.00	1	80.00
329624062	Ulukanda Boarder-Joykali Mill Ghar road.	4.20	3.70	0.00	3.70	0.00	0.00	2	14.50	0	0.00
329624063	Putia Bazar[Boader]-Atghar UPHQ Road.	3.50	3.40	2.64	0.76	0.00	0.00	0	0.00	0	0.00
329624067	Purura madrasha more-Sonapur UZR	3.00	4.90	4.90	0.00	0.00	0.00	2	9.00	2	28.00
329624071	Talma -Pagolpara Road.	3.00	1.80	1.80	0.00	0.00	0.00	0	0.00	0	0.00
329624075	Masaujan - Bhabukdia Bus stand Via Khaya Road.	2.80	7.20	6.40	0.00	0.80	0.00	2	42.00	1	20.00
329624076	Harina Khaya ghat - Maherdia UZR road	3.60	4.10	4.10	0.00	0.00	0.00	3	30.00	1	12.00
329624077	Rosulpur GC- Kadamtala bazar road.	3.50	5.00	3.50	0.50	1.00	0.00	0	0.00	3	100.00
329624078	Sosan Ghat [kanair] UZR - Rahutpara[Embacment] road.	3.45	4.44	3.44	0.00	1.00	0.00	1	0.90	3	60.00
329624080	Sakpaldia Trie Mohona - Rosulpur road.	3.00	4.00	4.00	0.00	0.00	0.00	0	0.00	1	15.00
329624081	Saltha GC- Mirakanda via Pochabuddi road.	2.50	4.00	4.00	0.00	0.00	0.00	0	0.00	3	45.00
329624082	Kitta - Saltha Khaya ghat road.	2.60	4.20	4.20	0.00	0.00	0.00	0	0.00	4	65.00
329624083	Kakilakhola village - Caulia Emb.	3.35	1.40	1.40	0.00	0.00	0.00	0	0.00	2	65.00
329624084	Gotti Balia Bazer - Bahbukdia village road.	3.00	1.37	1.27	0.00	0.10	0.00	3	28.00	0	0.00
329624085	Gotti Balia village - Gotti Patpaser FRB.	0.50	1.62	1.62	0.00	0.00	0.00	0	0.00	2	30.00
329624086	Singhoprotap GPS - Member Gotti FRB.	0.35	1.10	1.10	0.00	0.00	0.00	0	0.00	0	0.00
329624087	Khoar Fukra UNR - Singhaprotap GPS road.	2.50	1.45	1.45	0.00	0.00	0.00	0	0.00	0	0.00
329624088	Darjapurura UNR - Mirakanda village.	1.10	2.00	2.00	0.00	0.00	0.00	0	0.00	1	15.00
329624089	Kaagdi Bazar - Bangril via Kagdi bazar road.	2.40	1.20	1.20	0.00	0.00	0.00	1	10.66	0	0.00
329624090	Majlishpur - Dafa village road.	2.00	1.72	1.72	0.00	0.00	0.00	0	0.00	4	109.00
329624091	Khalishputti bridge - Khuduria village road.	2.00	1.12	1.12	0.00	0.00	0.00	0	0.00	2	44.00
329624092	Dhutrahati village - Chapkhondo village road.	3.00	2.27	2.27	0.00	0.00	0.00	0	0.00	0	0.00
329624093	Gopalpur UZR - Bangbari bridge road.	2.00	4.00	4.00	0.00	0.00	0.00	0	0.00	2	35.00
329624094	Kunjonagar. - Radhanagar Khal.	3.50	1.75	1.75	0.00	0.00	0.00	0	0.00	0	0.00
329624095	Maniknagar R&H - Srikrishnapur Village.	2.00	1.75	1.75	0.00	0.00	0.00	1	1.00	0	0.00
329624096	Talma more - Maniknagar brdige road.	3.00	1.35	0.00	0.00	1.35	0.00	2	1.80	0	0.00
329624097	Sadarbera R&H - Jahudanga UNR.	2.00	1.40	1.40	0.00	0.00	0.00	0	0.00	0	0.00
329624098	Jhaudanga UNR - Saderbera R&H.	2.00	1.50	1.50	0.00	0.00	0.00	1	0.90	0	0.00
329624099	Saderbira UZR - Bilgobindapor UNR road.	2.00	1.20	1.20	0.00	0.00	0.00	0	0.00	0	0.00
329624100	Masugan R&H - Saderbera R&H.	4.00	0.97	0.97	0.00	0.00	0.00	1	0.60	0	0.00
329624101	Sankarpasa R&H - Talma Railway Embank.	3.00	1.61	1.61	0.00	0.00	0.00	1	0.90	0	0.00
329624102	Sankerpasa R&H - Srangal Rail Emb.	2.90	1.15	1.15	0.00	0.00	0.00	1	0.60	0	0.00
329624103	Goalputa UZR - Krisnanagar VRA road.	1.50	0.75	0.75	0.00	0.00	0.00	0	0.00	0	0.00
329624104	Srangal R&h - Goalputa VRB road.	1.50	1.00	1.00	0.00	0.00	0.00	0	0.00	1	22.00
329624105	Puradia R&H - Sonakhola R&H.	2.00	2.10	2.10	0.00	0.00	0.00	1	12.00	0	0.00
329624106	Chousara UZR - Hasonhati UNR road.	4.00	1.60	1.60	0.00	0.00	0.00	1	1.50	0	0.00
329624107	Atail - Gorail FWC road.	3.50	1.20	1.20	0.00	0.00	0.00	0	0.00	0	0.00
329624108	Hasanhati UNR - Laskerdia R&H.	2.00	2.51	2.51	0.00	0.00	0.00	0	0.00	4	31.00
329624109	Fulsuti UZR - Sakrail UNR road.	3.20	0.84	0.84	0.00	0.00	0.00	0	0.00	1	18.00
329624110	Nagardia village - Megharkandi village road.	2.00	1.80	1.80	0.00	0.00	0.00	0	0.00	0	0.00
329624111	Dahisara Madrasha - Rakhalgachi village.	2.70	4.10	4.10	0.00	0.00	0.00	0	0.00	4	47.00
329624112	Delbaria UZR - Paschim Kajuli village.	2.00	1.75	1.75	0.00	0.00	0.00	1	9.00	1	20.00
329624113	Baltala bridge - Barakhardia Border.	2.50	1.25	1.25	0.00	0.00	0.00	0	0.00	0	0.00
329624114	Kagdi Bazar- Azalputti road.	2.00	4.10	4.10	0.00	0.00	0.00	2	13.50	1	20.00
329624115	Majhikanda Bazar- Kadamtala village road.	3.66	1.06	0.00	0.00	1.06	0.00	1	60.00	0	0.00
329624116	Khorda laxmindia - Biberkandi road.	2.50	2.00	2.00	0.00	0.00	0.00	0	0.00	1	10.00
329624117	Maniknagar - Dabinagar GPS road.	2.50	1.50	1.50	0.00	0.00	0.00	1	12.00	0	0.00
329624118	Jamtola - Debinagar road.	2.50	2.10	2.10	0.00	0.00	0.00	0	0.00	2	22.00
329624119	Ayanpur Madrasha - Horina Ghat road.	2.50	1.50	1.50	0.00	0.00	0.00	0	0.00	1	10.00

BASIC INFORMATION OF ROAD

DIVISION : DHAKA

DISTRICT : FARIDPUR

ROAD CODE	ROAD NAME	CREST WIDTH (m)	TOTAL LENGTH (Km)	SURFACE TYPE-WISE BREAK-UP (Km)				STRUCTURE		EXISTING GAP		
				EARTHEN	FLEXIBLE PAVEMENT (BC)	BRICK PAVEMENT (WBM/HBB/BFS)	RIGID PAVEMENT (CC/RCC)	NUMBER	SPAN (m)	NUMBER	SPAN (m)	
1	2	3	4	5	6	7	8	9	10	11	12	
329624120	Soaldubi - Nidhipatty road.	2.50	2.00	2.00	0.00	0.00	0.00	0	0.00	1	10.00	
329624121	Baushkhali Bazar Road - Kalagachia Village Road.	2.50	1.85	1.85	0.00	0.00	0.00	0	0.00	1	20.00	
329624122	Gotti UZR to Gotti high school via Madrasa road	2.50	1.70	0.00	1.70	0.00	0.00	2	2.70	0	0.00	
329624123	Fulsuti UZR-Chaknowdubi Embankment	2.50	1.00	1.00	0.00	0.00	0.00	0	0.00	0	0.00	
329624124	Saltha Eidgha - Bahirdia UNR road.	2.74	5.49	5.49	0.00	0.00	0.00	2	3.20	0	0.00	
329624125	Bibhagdi bridge-Bahirdia Road	3.00	0.85	0.85	0.00	0.00	0.00	0	0.00	2	80.00	
329624126	Gotti Hat Khola-Rahutpara Road Via Kanoir bridge,Loharpar	2.43	3.35	2.75	0.00	0.60	0.00	0	0.00	3	37.00	
329624127	Ashfordi Chowrasta -Batikamari Bazar(Nikhorhati).	2.43	4.50	4.50	0.00	0.00	0.00	1	80.00	7	127.50	
329624128	Banessardi Natun Bazar -Ashfordi Chowrasta road.	3.00	3.56	2.45	0.00	1.11	0.00	3	27.00	0	0.00	
329624129	Kagdi Bazar connecting road	3.50	0.80	0.00	0.80	0.00	0.00	0	0.00	0	0.00	
VILLAGE ROAD-A TOTAL: 105 Nos. Road				288.57	265.69	7.46	15.42	0.00	79	753.01	148	2550.00

ROAD TYPE : VILLAGE ROAD-B

329625002	PutiaVR-B - PutiaVill road.	2.40	0.42	0.42	0.00	0.00	0.00	0	0.00	0	0.00
329625003	Putia VR-B - Putia Mosque road.	3.25	0.65	0.65	0.00	0.00	0.00	0	0.00	0	0.00
329625004	Joykali Barder - Joykali UNR road.	3.00	1.51	1.51	0.00	0.00	0.00	0	0.00	1	12.00
329625005	Nakulhati Bridge - Nakulhati boarder road.	2.50	1.10	1.10	0.00	0.00	0.00	1	0.90	0	0.00
329625009	RamkantapurUZR -Ramkantapur Bazar.	1.80	2.20	2.20	0.00	0.00	0.00	0	0.00	0	0.00
329625010	Ramkantapur UNR - Ramkantapur U.P.Office.	1.75	0.80	0.80	0.00	0.00	0.00	1	18.00	0	0.00
329625011	Saltha Kundur More - Madandia road.	1.75	0.60	0.60	0.00	0.00	0.00	0	0.00	0	0.00
329625013	Nathkhola village - Nothhola Border.	3.65	1.60	1.60	0.00	0.00	0.00	0	0.00	0	0.00
329625014	Bilnalia Notun hat to West Bilnilia road.	2.50	0.90	0.90	0.00	0.00	0.00	0	0.00	1	10.00
329625018	Gotti Patpaser- Mazar road.	3.30	0.82	0.00	0.00	0.82	0.00	1	0.60	0	0.00
329625022	Barakhardia UNR - Barakhardia VRB.	2.25	1.45	1.45	0.00	0.00	0.00	1	10.00	2	26.00
329625025	Sonapur village VR-B - Sonapur River ghat road.	1.70	0.65	0.65	0.00	0.00	0.00	0	0.00	0	0.00
329625026	Uzirpur VRA - Ujirpur river ghat road.	1.90	2.06	2.06	0.00	0.00	0.00	0	0.00	2	57.00
329625027	Jadunandi college - Principal house road.	1.90	1.07	0.00	1.07	0.00	0.00	1	0.90	0	0.00
329625028	Fulbaria UZR- Fulbaria UNR.	1.90	1.23	1.23	0.00	0.00	0.00	0	0.00	2	42.00
329625029	Fulbaria UNR - Pichnial village road.	2.25	0.86	0.86	0.00	0.00	0.00	0	0.00	1	18.00
329625031	Kagdi Bazer - Kagali dangar bill.	1.95	1.80	1.80	0.00	0.00	0.00	0	0.00	2	30.00
329625032	Majaherdi U.P. Office - Moratia village road.	2.18	0.80	0.80	0.00	0.00	0.00	0	0.00	1	16.00
329625035	Mazhardia Bazar bridge - Mazhardia Village UZR road.	3.50	2.25	1.32	0.00	0.93	0.00	2	34.00	0	0.00
329625036	Binokdia UZR - Binokdia Filed road.	2.30	0.64	0.64	0.00	0.00	0.00	0	0.00	1	15.00
329625037	Binokdia UZR - Binokdia Grevyerd.	2.00	0.48	0.48	0.00	0.00	0.00	0	0.00	1	12.00
329625038	Baralaxmondia river ghat - Baramanikdi .	2.50	1.60	1.60	0.00	0.00	0.00	0	0.00	4	54.50
329625041	Dhutrahati - Baramanikdi UZR road.	3.75	0.94	0.94	0.00	0.00	0.00	0	0.00	1	40.00
329625043	Srikrishnapur UNR - Srikrishnapur village.	2.00	2.00	2.00	0.00	0.00	0.00	0	0.00	0	0.00
329625044	Srikrishnapur UNR - Srikrishnapur VR-A.	1.00	1.00	1.00	0.00	0.00	0.00	0	0.00	0	0.00
329625045	Gopalpur UZR - Gopalpur VR-A road.	1.50	1.25	1.25	0.00	0.00	0.00	0	0.00	0	0.00
329625047	Gopalpur UZR - Gopalpur village Border.	1.50	0.80	0.80	0.00	0.00	0.00	0	0.00	0	0.00
329625050	Radhanagar VRA - Radhanager VRA road.	2.00	1.38	1.38	0.00	0.00	0.00	0	0.00	1	10.00
329625055	Bilgobindapur VRA - Bilgobindapur UZR.	2.00	0.50	0.50	0.00	0.00	0.00	0	0.00	0	0.00
329625058	Masaujan R&H - Masaujan Khal.	2.50	1.24	1.24	0.00	0.00	0.00	1	0.60	0	0.00
329625061	Radhanagar UNR - Radhanagar BRA road.	1.50	1.20	1.20	0.00	0.00	0.00	0	0.00	0	0.00
329625064	Goalputa GPS - Goalputa UNR.	1.50	1.80	1.80	0.00	0.00	0.00	1	0.90	0	0.00
329625065	Puradia R&H - Puradia Border.	1.50	1.80	1.80	0.00	0.00	0.00	0	0.00	0	0.00
329625067	Chousara UZR - Chousara VRA road.	4.50	0.88	0.88	0.00	0.00	0.00	0	0.00	0	0.00
329625070	Gorail village road.	3.00	0.64	0.64	0.00	0.00	0.00	0	0.00	0	0.00
329625071	Dadpur UNR - Dadpur Madrasha.	2.50	0.35	0.35	0.00	0.00	0.00	0	0.00	1	10.00
329625073	Sasa R & H - Sasa village road.	3.00	1.25	0.00	0.00	1.25	0.00	2	10.20	0	0.00
329625074	Sasa R& H - Sasa Graveyard.	3.00	2.00	0.75	0.00	1.25	0.00	2	14.90	0	0.00
329625077	Kodalia Gonokobor - Nagarkanda college road.	2.00	1.02	1.02	0.00	0.00	0.00	1	10.00	0	0.00
329625079	Madha Jagdia UZR - Madha Jagdia beel.	2.00	1.05	0.00	0.00	1.05	0.00	1	0.90	0	0.00
329625080	Jagdia Balia UZR - Jagdia beel.	3.00	1.44	1.44	0.00	0.00	0.00	0	0.00	0	0.00
329625081	Iswardi UZR- Iswardi village road.	2.00	0.69	0.69	0.00	0.00	0.00	0	0.00	0	0.00

BASIC INFORMATION OF ROAD

DIVISION : DHAKA

DISTRICT : FARIDPUR

ROAD CODE	ROAD NAME	CREST WIDTH (m)	TOTAL LENGTH (Km)	SURFACE TYPE-WISE BREAK-UP (Km)				STRUCTURE		EXISTING GAP	
				EARTHEN	FLEXIBLE PAVEMENT (BC)	BRICK PAVEMENT (WBM/HBB/BFS)	RIGID PAVEMENT (CC/RCC)	NUMBER	SPAN (m)	NUMBER	SPAN (m)
1	2	3	4	5	6	7	8	9	10	11	12
329625083	Kandi UZR - Kandi River Ghat.	1.80	0.30	0.30	0.00	0.00	0.00	0	0.00	0	0.00
329625086	Chand hat GC - Gazaria village.	2.60	1.05	1.05	0.00	0.00	0.00	0	0.00	0	0.00
329625087	Banessardi West para - Banessardi East para road.	2.10	2.30	2.30	0.00	0.00	0.00	0	0.00	2	25.00
329625090	Uthail village Road.	2.00	1.80	1.80	0.00	0.00	0.00	0	0.00	4	71.00
329625091	Joykhali mouza - Joykali border.	3.00	1.16	1.16	0.00	0.00	0.00	0	0.00	0	0.00
329625094	Monohorpur GPS- Graveyard road.	3.20	0.80	0.00	0.00	0.80	0.00	0	0.00	0	0.00
329625096	Jungurdi GPS -Kharapara road.	3.00	1.00	1.00	0.00	0.00	0.00	1	12.00	0	0.00
329625097	Chandrapara Eco. village road.	3.66	1.00	0.60	0.00	0.40	0.00	1	0.90	0	0.00
329625100	Sotolaxmindia Village road.	1.50	1.00	1.00	0.00	0.00	0.00	0	0.00	1	8.00
329625101	Sakpaldia Clinic - Sakpaldia Tri mohona road.	2.00	3.00	2.85	0.15	0.00	0.00	1	9.00	0	0.00
329625102	Sakpaldia UNR- Sakpaldia Chairman Bari road.	2.50	1.00	1.00	0.00	0.00	0.00	0	0.00	0	0.00
329625103	Sakrail village road.	3.66	1.10	0.00	0.00	1.10	0.00	0	0.00	0	0.00
329625104	Sakrail clinic road.	2.00	1.20	1.20	0.00	0.00	0.00	0	0.00	0	0.00
329625108	Chandakhola bridge - Mjaherdia U.P office road.	2.50	0.50	0.50	0.00	0.00	0.00	1	0.90	0	0.00
329625109	Sotarkanda GPS-Bishaw road.	2.50	2.00	2.00	0.00	0.00	0.00	0	0.00	1	20.00
329625111	Mirkandi UNR - Mirkandi village road.	2.00	1.10	1.10	0.00	0.00	0.00	0	0.00	0	0.00
329625113	Banesardi Natun Bazar-Banesardi High School	3.50	0.80	0.00	0.00	0.80	0.00	0	0.00	0	0.00
329625114	Gotti UZR-Gotti High School Road Via Mukul Mia House	3.50	0.80	0.00	0.00	0.80	0.00	3	2.10	0	0.00
329625115	Gotti Mukul Miah House- Gotti Madrasha	3.50	0.60	0.00	0.00	0.60	0.00	2	1.20	0	0.00
329625116	Boromanikdi UZR to Boromanikdi Sluce gate	2.50	1.85	1.85	0.00	0.00	0.00	0	0.00	1	12.00
329625117	Morer hat Embankment road	3.00	0.75	0.75	0.00	0.00	0.00	0	0.00	0	0.00
329625118	Nagarkanda-Morichpatti UZR[Mirakanda]-Salitha Road.	0.00	0.50	0.50	0.00	0.00	0.00	0	0.00	1	90.00
329625119	Jodurdia Thakur bari connecting Road	4.80	0.17	0.17	0.00	0.00	0.00	0	0.00	0	0.00
329625120	Baneshordi High school to Mukundupotti GPS Road	2.44	3.00	3.00	0.00	0.00	0.00	0	0.00	1	8.00
329625121	Nagarkanda -chandhat UZR to Magharkandi road Via Algadua	2.00	3.10	3.10	0.00	0.00	0.00	0	0.00	1	8.00
329625122	Nagarkanda-Chandhat UZR(Nugurdia More) to Curercar road	2.44	2.80	2.80	0.00	0.00	0.00	0	0.00	1	5.00
329625123	Banesardi Box culvert to Poylanputti GPS road	2.00	1.90	1.90	0.00	0.00	0.00	0	0.00	0	0.00
329625124	Nagarkanda -Chandhat UZR to Daskhardia Village via Tarakandi Village	2.40	4.00	4.00	0.00	0.00	0.00	0	0.00	2	10.00
329625125	Nagarkanda-Chandhat UZR to Kourabali road	2.44	1.50	1.50	0.00	0.00	0.00	0	0.00	2	15.00
329625126	Purapara-Chandhat UZR (Asrayn Kendra) to River Bank road	2.00	1.00	1.00	0.00	0.00	0.00	0	0.00	0	0.00
329625127	Nikhorhati Ferry Ghat to Bahara Ferry Ghat road	2.44	5.00	5.00	0.00	0.00	0.00	0	0.00	3	28.00
329625128	Purapara-Chandhat UZR to Bisha road via Gazaria road	2.60	1.50	1.50	0.00	0.00	0.00	0	0.00	1	5.00
329625129	Chandhat-Harirhat UZR to Mirpara Mosque road	2.40	1.00	1.00	0.00	0.00	0.00	0	0.00	1	5.00
329625130	Razak GPS to Razak Mosque road	2.40	1.50	1.50	0.00	0.00	0.00	0	0.00	0	0.00
329625131	Sutarkanda bridge to Kaical Madrasha road	2.44	3.60	3.60	0.00	0.00	0.00	0	0.00	1	15.00
329625132	Jhaturdia Bazar to Baburkacail JPS road	2.40	1.10	1.10	0.00	0.00	0.00	0	0.00	1	20.00
329625133	Kacail Madrasha to Madha Kaicail Regst. Pry. School	2.50	0.50	0.50	0.00	0.00	0.00	0	0.00	0	0.00
329625134	Kaicail Natun Bazar to Berry Bundh road	2.90	0.60	0.60	0.00	0.00	0.00	0	0.00	0	0.00
329625135	Balia Village to River Ghat road	2.44	0.70	0.70	0.00	0.00	0.00	0	0.00	0	0.00
329625136	Sutarkanda GPS to Bisha Road	2.40	2.00	2.00	0.00	0.00	0.00	1	15.00	1	20.00
329625137	Sutarkanda Pry. School to Bisha road Via Jiakuli Pry.School and Gohernama GPS	2.44	5.00	5.00	0.00	0.00	0.00	0	0.00	1	20.00
329625138	Pisnail Baro road to Kamaidia Road	3.05	4.00	4.00	0.00	0.00	0.00	0	0.00	2	30.00
329625139	Dewalikanda to Pisnail Road(Balirchar)	3.05	2.00	2.00	0.00	0.00	0.00	0	0.00	2	35.00
329625140	Fulbaria Judunandi road near Kala Gafur house to Alampur road	3.05	1.50	1.50	0.00	0.00	0.00	0	0.00	0	0.00
329625141	Fulbaria -Purapara Pucca Road to Bisnudi Beren Bayragi's House road	3.05	1.50	1.50	0.00	0.00	0.00	0	0.00	1	20.00
329625142	Dewalikanda Bazar to Bisnudi GPS	3.05	1.50	1.50	0.00	0.00	0.00	0	0.00	1	30.00
329625143	Kamaidia Baushkhali road to Kamaidia school Via Rajnagar road	3.66	2.50	2.50	0.00	0.00	0.00	0	0.00	3	55.00
329625144	Kamaidia Brdgi to Kamaidia GPS road	2.44	1.60	1.60	0.00	0.00	0.00	0	0.00	2	20.00
329625145	Kamaidia to Kumarkanda Bazar road	3.44	2.00	2.00	0.00	0.00	0.00	0	0.00	1	60.00
329625146	Baushkhali Baro Rasta to Kamaidia Bara Road Via Kalgachia	3.66	2.50	2.50	0.00	0.00	0.00	0	0.00	4	80.00

BASIC INFORMATION OF ROAD

DIVISION : DHAKA

DISTRICT : FARIDPUR

ROAD CODE	ROAD NAME	CREST WIDTH (m)	TOTAL LENGTH (Km)	SURFACE TYPE-WISE BREAK-UP (Km)				STRUCTURE		EXISTING GAP	
				EARTHEN	FLEXIBLE PAVEMENT (BC)	BRICK PAVEMENT (WBM/HBB/BFS)	RIGID PAVEMENT (CC/RCC)	NUMBER	SPAN (m)	NUMBER	SPAN (m)
1	2	3	4	5	6	7	8	9	10	11	12
329625147	Sunatundi Uttarpara Madrasha to Bollovidi Tuku Membner's house Via Sonatundi Maddha Para road	2.44	2.00	2.00	0.00	0.00	0.00	0	0.00	2	25.00
329625148	Sonatundi Namopara to Khlaeque Munshi's house Via Ballovidi Atiar Matuber's house road	3.05	3.00	3.00	0.00	0.00	0.00	0	0.00	1	15.00
329625149	Ballovidi Daliluddin House to Awal Sk's Hpouse Via Idris Sk. house	2.44	1.50	1.50	0.00	0.00	0.00	0	0.00	0	0.00
329625150	Char Baloovdi Bisha Road to Uttar Chandibardi Bisha road Via Saha Para	3.66	3.00	3.00	0.00	0.00	0.00	0	0.00	0	0.00
329625151	Sakpaldia Pry.School to Trimohona Road	2.44	1.00	1.00	0.00	0.00	0.00	0	0.00	0	0.00
329625152	Maniknagar Ambagan to Double Bridge Via Santoshi	2.44	3.00	3.00	0.00	0.00	0.00	0	0.00	0	0.00
329625153	Rasapur Pucca Rasta near Saw Mill to Kalpar Dokan via Dhutrahati	2.44	3.50	3.50	0.00	0.00	0.00	0	0.00	1	10.00
329625154	Bibirikandi Berry Bundh to Matubbar Bari road	2.44	2.00	2.00	0.00	0.00	0.00	0	0.00	0	0.00
329625155	Bardia Bazar to Berry Bundh Via Bhatpara School	2.44	2.00	2.00	0.00	0.00	0.00	0	0.00	0	0.00
329625156	Sagoldi Bazar to Khuduria Village	3.05	2.50	2.50	0.00	0.00	0.00	0	0.00	1	30.00
329625157	Kodalia UPHQ to Barapaikandi Via Sekherkandi	3.05	3.00	3.00	0.00	0.00	0.00	0	0.00	2	25.00
329625158	Atkahania to Delbaria	2.44	1.00	1.00	0.00	0.00	0.00	0	0.00	1	10.00
329625159	Sagoldia Bridge to Sagoldi Village near houe of Khalek Matubber	2.90	1.00	1.00	0.00	0.00	0.00	0	0.00	1	20.00
329625160	Sagoldi Bridge (North side)to Berry Bundh road	3.05	1.20	1.20	0.00	0.00	0.00	0	0.00	0	0.00
329625161	Nagarkanda-Purapara UZR to Delbaria GPS	2.44	1.10	1.10	0.00	0.00	0.00	0	0.00	1	10.00
329625162	Rong Raeyrkandi Pucca road to Notkhola Mojibar Sarder's house via Nelervita road	2.40	5.00	5.00	0.00	0.00	0.00	0	0.00	2	18.00
329625163	Gopalpur Bazar(Kalikhola) to Gazaria hat Via Gopalpur Khey Ghat	2.44	2.50	2.50	0.00	0.00	0.00	0	0.00	0	0.00
329625164	Krisnardangi Chitasah House to Krishnardangi High School	2.60	1.50	1.50	0.00	0.00	0.00	0	0.00	0	0.00
329625165	Gopinatpur Bridge to Gopinathfur Fayjuddin House via Karim Mondol house road	2.44	1.50	1.50	0.00	0.00	0.00	0	0.00	0	0.00
329625166	Jadundi Kalam Kazi House to Gopinathpur Hayet Hous via Safi Molla's houe	2.00	3.00	3.00	0.00	0.00	0.00	0	0.00	0	0.00
329625167	Jadunandi Nabakam Polli College to Jadunandi JPS	2.44	2.50	2.50	0.00	0.00	0.00	0	0.00	0	0.00
329625168	Baltala Gaht to Jafor Molla's Hosu road	2.44	0.90	0.90	0.00	0.00	0.00	0	0.00	0	0.00
329625169	Jadunandi Kala Goni House to Jadunandi kalu Khan House	1.20	5.00	5.00	0.00	0.00	0.00	0	0.00	1	30.00
329625170	Haribal Singh Ghat to Uzirpur Mollapara Rahman's House Road	2.44	3.00	3.00	0.00	0.00	0.00	0	0.00	0	0.00
329625171	Barakazuli bazar to horina Mosque	1.40	1.50	1.50	0.00	0.00	0.00	0	0.00	0	0.00
329625172	Purapara Bazar North Bridge to banogram Bazar road	2.44	3.50	3.50	0.00	0.00	0.00	0	0.00	1	20.00
329625173	Bonogram Bazar to Meherdia Pucca road	2.44	3.00	3.00	0.00	0.00	0.00	0	0.00	0	0.00
329625174	Baghat Cunni Mia's hose to Dulali GPS Via Kumardia	2.44	2.50	2.50	0.00	0.00	0.00	0	0.00	1	8.00
329625175	Dafa Mostofa Molla's house to Bramoondanga Sarder Bari	2.44	3.50	3.50	0.00	0.00	0.00	0	0.00	0	0.00
329625176	Gopinathpur Moniruddin's huse to Digholia bill via Ebtedai Madrasha	2.44	2.00	2.00	0.00	0.00	0.00	0	0.00	0	0.00
329625177	Purapara Adud House to Kalam's house	1.20	1.75	1.75	0.00	0.00	0.00	0	0.00	1	8.00
329625178	Atghar Momreg Molla's House to Goalpara Via Durgapur	2.44	4.00	4.00	0.00	0.00	0.00	0	0.00	0	0.00
329625179	Tara Molla's Shop to Samad Molla's house at Atghar road	2.44	0.80	0.80	0.00	0.00	0.00	0	0.00	0	0.00
329625180	Kagdi bazar Dewalikanda Via Bisnudi road	2.90	6.00	6.00	0.00	0.00	0.00	0	0.00	3	24.00
329625181	Kagdi bazar to Bil Kazuli danga Via Batagram	2.44	4.00	4.00	0.00	0.00	0.00	0	0.00	2	8.00
329625182	Kagdia Bazar Road More to Jogikanda road	2.44	2.00	2.00	0.00	0.00	0.00	0	0.00	1	4.00
329625183	Majhardia GPS to West Para Community School	2.44	3.00	3.00	0.00	0.00	0.00	0	0.00	2	14.00
329625184	Majhardia Dakhin Para Sayd Moulovi House to Majhardia East Para road	2.44	4.00	4.00	0.00	0.00	0.00	0	0.00	2	15.00
329625185	Dangi Laku Muni's Hosue to Talma Hatkrshnapur Road	2.44	3.00	3.00	0.00	0.00	0.00	0	0.00	0	0.00
329625186	Faridpur Barisal road Near Kuddus Matubber's house to karm Member's house	1.40	1.50	1.50	0.00	0.00	0.00	0	0.00	0	0.00
329625187	Beltala to Srangal West Para Mosuqe	1.20	0.50	0.50	0.00	0.00	0.00	0	0.00	0	0.00
329625188	Ramnagara Katakhalu Sikder Bari to Gopalpur Bazar Road Via Ram Nagar GPS & Daspara road	1.00	5.00	5.00	0.00	0.00	0.00	0	0.00	0	0.00
329625189	Pisnail Balirchar to Betal Road	3.05	2.00	2.00	0.00	0.00	0.00	0	0.00	2	45.00
329625190	Sadarbera KG School to Old Rail Line	2.44	1.20	1.20	0.00	0.00	0.00	0	0.00	1	8.00

BASIC INFORMATION OF ROAD

DIVISION : DHAKA

DISTRICT : FARIDPUR

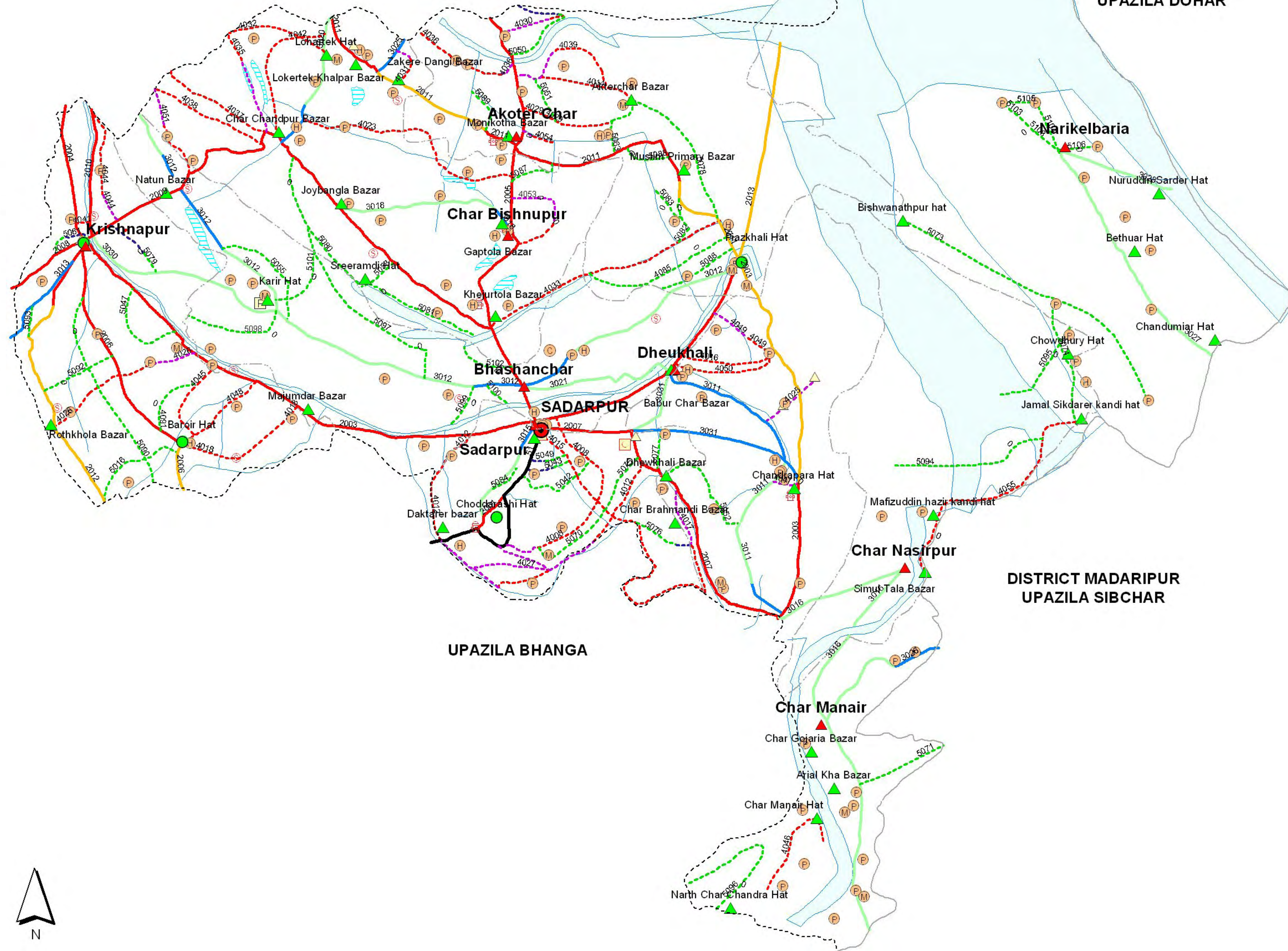
ROAD CODE	ROAD NAME	CREST WIDTH (m)	TOTAL LENGTH (Km)	SURFACE TYPE-WISE BREAKE-UP (Km)				STRUCTURE		EXISTING GAP		
				EARTHEN	FLEXIBLE PAVEMENT (BC)	BRICK PAVEMENT (WBM/HBB/BFS)	RIGID PAVEMENT (CC/RCC)	NUMBER	SPAN (m)	NUMBER	SPAN (m)	
1	2	3	4	5	6	7	8	9	10	11	12	
329625191	Yosufdia school to Tuguldia Hat road via Bhadrpara Madrasha	2.44	3.00	3.00	0.00	0.00	0.00	0	0.00	0	0.00	
329625192	Gorail FWC to Gorail Bazar Road	1.50	1.00	1.00	0.00	0.00	0.00	0	0.00	0	0.00	
329625193	Monoharpur To Chusara Road	1.00	0.90	0.90	0.00	0.00	0.00	0	0.00	0	0.00	
329625194	Binokdia Karim's Bat tala to River Ghat road	1.50	0.30	0.30	0.00	0.00	0.00	0	0.00	0	0.00	
329625195	Binokdia Bara Road to Sitalakha River Via Molla Bari road	1.00	0.40	0.40	0.00	0.00	0.00	0	0.00	0	0.00	
329625196	Hasanhati HBB road to Hasanhati Mosque	1.50	1.00	1.00	0.00	0.00	0.00	0	0.00	0	0.00	
329625197	Nabaron Club to Binokdia Road Via UP office	1.80	3.00	3.00	0.00	0.00	0.00	0	0.00	0	0.00	
329625198	Jungurdi Pucca Rasta to Kumer River Via Jungurdi Puraba Para Mosque	2.90	0.80	0.80	0.00	0.00	0.00	0	0.00	0	0.00	
329625199	Laskerdia UP office to Moni Matubber House Via bank of Kumer River	2.00	1.00	1.00	0.00	0.00	0.00	0	0.00	0	0.00	
329625200	Jungurdi Bulu Khan's House to Asraf Sk. House road.	1.00	0.50	0.50	0.00	0.00	0.00	0	0.00	0	0.00	
329625201	Laskardia khandaker bari jam-E-Mosque connecting road.	3.00	0.20	0.20	0.00	0.00	0.00	0	0.00	0	0.00	
329625202	Laskardia Daneshmand majar connecting road.	2.00	0.30	0.30	0.00	0.00	0.00	0	0.00	0	0.00	
329625203	Laskardia Health sub center connecting road.	3.00	0.20	0.20	0.00	0.00	0.00	0	0.00	0	0.00	
329625204	Shasa village to shasa Gps road	3.00	0.30	0.30	0.00	0.00	0.00	0	0.00	0	0.00	
VILLAGE ROAD-B TOTAL: 150 Nos. Road				256.75	245.73	1.22	9.80	0.00	25	143.00	92	1414.50
NAGARKANDA UPAZILA TOTAL: 302 Nos. Road				850.03	664.34	133.39	52.30	0.00	292	3612.91	273	4636.50

ROAD MAP SADARPUR UPAZILA FARIDPUR DISTRICT

UPAZILA CHAR BHADRASAN

DISTRICT DHAKA
UPAZILA DOHAR

UPAZILA NAGARKANDA



LEGEND

- Administrative Boundary**
- International Boundary
 - District Boundary
 - - - Upazila Boundary
 - - - Union Boundary
 - - - Municipal Boundary

- Administrative HQs**
- Upazila HQ
 - ▲ Union HQ

- Physical Infrastructures**
- National Highway
 - Regional Highway
 - Zila Road
 - Municipal Road
 - Upazila Road Pucca
 - Upazila Road Katcha
 - Union Road Pucca
 - Union Road Katcha
 - Village Road A Pucca
 - Village Road A Katcha
 - Village Road B Pucca
 - Village Road B Katcha

- Agricultural Infrastructures**
- Road Cum Embankment
- Natural Features**
- Wide River with Sandy Area
 - Water Bodies
 - Khal

- Socio-Economic Infrastructures**
- Growth Centre
 - ▲ Small Bazar
 - Police Station
 - Upazila Health Complex
 - Family welfare Centre
 - Post Office
 - College
 - High School
 - Primary School
 - Madrasa
 - △ Mosque

Compiled from : LGED Upazila Base Maps 1994-95, Landsat TM 1998,
GPS Survey 1999 and Field Checking in May 2001
Projection : Lambert's Conformal Conic

PREPARED BY : GIS UNIT
LOCAL GOVERNMENT ENGINEERING DEPARTMENT



SCALE
0 2 Kilometers

R.F. 1:90,000

UPAZILA BHANGA

DISTRICT MADARIPUR
UPAZILA SIBCHAR

BASIC INFORMATION OF ROAD

DIVISION : DHAKA

DISTRICT : FARIDPUR

ROAD CODE	ROAD NAME	CREST WIDTH (m)	TOTAL LENGTH (Km)	SURFACE TYPE-WISE BREAK-UP (Km)				STRUCTURE		EXISTING GAP	
				EARTHEN	FLEXIBLE PAVEMENT (BC)	BRICK PAVEMENT (WBM/HBB/BFS)	RIGID PAVEMENT (CC/RCC)	NUMBER	SPAN (m)	NUMBER	SPAN (m)
1	2	3	4	5	6	7	8	9	10	11	12

UPAZILA : SADARPUR

ROAD TYPE : UPAZILA ROAD

329842001	Chadda Rashi GC-Spining Mill R&H road	7.32	1.10	0.00	1.10	0.00	0.00	0	0.00	0	0.00	
329842003	Kirsnapur GC- Sadarpur HQ-Piajkhal GC-Dhewkhali-Baliahati-Kawlibera-Tarail road (Sadarpur Part)	6.00	26.00	5.00	21.00	0.00	0.00	14	296.30	0	0.00	
329842004	Krisnapur GC- Faridpur road (Sadarpur Part).	7.28	2.50	0.00	2.50	0.00	0.00	1	20.00	0	0.00	
329842006	Krishnapur GC- Bariorhat GC-Janpur R&H Road.(Sadarpur Part)	7.32	6.18	1.16	5.02	0.00	0.00	6	158.80	0	0.00	
329842007	Sadarpur HQ-Baliahati GC via Dheukhali Bazar Road.	7.32	7.19	0.00	7.19	0.00	0.00	8	205.00	1	45.00	
329842008	krishnapur GC- Talma R&H road (Sadarpur Portion).	7.32	2.10	0.00	2.10	0.00	0.00	1	8.00	0	0.00	
329842009	Krishnapur GC- Khajurtala R&H via Chandpur Bazar road	7.32	11.70	0.15	11.55	0.00	0.00	12	180.70	0	0.00	
329842010	Krisnapur GC- Char Hazigonj GC road. (Sadarpur Part).	7.32	2.80	0.00	2.80	0.00	0.00	3	11.70	0	0.00	
329842011	Piajkhal GC-Charbharason GC via Lohertek bazar-Monikotha bazar rd	4.25	11.60	5.40	0.00	6.20	0.00	5	73.80	2	90.00	
329842012	Krishnapur UP HQ-Bhabukdia Bazar via Rothkhola Bazar at Loskordia R&H road (Sadarpur Part)	2.98	6.10	4.50	1.20	0.40	0.00	3	3.60	0	0.00	
329842013	Piajkhal GC to Narisha ghat R&H road via Saitankhali	2.43	5.00	5.00	0.00	0.00	0.00	0	0.00	0	0.00	
UPAZILA ROAD TOTAL: 11 Nos. Road				82.27	21.21	54.46	6.60	0.00	53	957.90	3	135.00

ROAD TYPE : UNION ROAD

329843011	Dhewkhali UP Office- Baliahati via Chandrapara high school road	3.30	7.60	3.25	1.00	3.35	0.00	4	11.70	1	15.00	
329843012	Piajkhal GC - Hazigonj GC Via Bhasanchar UP HQ road	2.40	14.90	9.91	0.00	5.00	0.00	10	101.00	2	70.00	
329843013	Krishnapur UP Office - Shankarpasha Bazar road	3.66	1.13	0.33	0.80	0.00	0.00	1	0.90	0	0.00	
329843015	Sadarpur UP Office-Chadda Rashi GC road	2.95	2.05	1.05	0.00	1.00	0.00	2	20.90	0	0.00	
329843016	Baliahati GC-Char Nasirour UP Office-Arialkha Ferry Ghat Bazar via Char Manair UP Office road	2.10	9.20	8.20	0.00	1.00	0.00	6	72.60	1	400.00	
329843018	Char Bishnupur UP HQ- Joy Bangla Bazar Road	2.00	3.90	3.40	0.00	0.50	0.00	3	28.60	0	0.00	
329843020	Charchandpur Bazar-Charbhadrason UP HQ(Sadarpur portion)	2.80	3.50	0.00	0.00	3.50	0.00	1	15.00	0	0.00	
329843021	Bhasanchar UP office - Baburcharhat via Kader Mollar bari rd	4.20	2.90	2.90	0.00	0.00	0.00	2	2.70	3	105.00	
329843025	Lohartekbazar-Charbhadrason UP HQ via Lohertek high school rd	3.66	1.10	0.00	1.10	0.00	0.00	1	0.90	0	0.00	
329843026	Char Manair UP HQ- Shikderhat via Dangu Bepari road	2.00	3.20	1.70	0.00	1.50	0.00	3	6.00	1	50.00	
329843027	Narikelbaria UP HQ-Chandu Miar hat via Kachikata Primary School rd	2.45	7.00	7.00	0.00	0.00	0.00	0	0.00	0	0.00	
329843028	Narikelbaria UP HQ-Amirabad Ferryghat via Nuruddin Sarder Kandi Bazar road	2.45	3.00	3.00	0.00	0.00	0.00	0	0.00	0	0.00	
329843030	Krishnapur UP HQ-Karir Hat via Hawlader Dangi road	3.00	4.50	4.50	0.00	0.00	0.00	1	21.00	0	0.00	
329843031	Baburchar UP HQ - Chandrapara bazar via 10 hazar primary school road	7.25	5.80	1.80	3.95	0.05	0.00	4	29.90	0	0.00	
UNION ROAD TOTAL: 14 Nos. Road				69.78	47.04	6.85	15.90	0.00	38	311.20	8	640.00

ROAD TYPE : VILLAGE ROAD-A

329844008	8 Rashi -17 Rashi at Piazkhal road via 9 Rashi school rd.	2.89	5.98	4.48	0.50	1.00	0.00	5	23.20	0	0.00
329844012	Mutukchar - Dash Hazar Via Doctor Bazar road	3.28	8.20	6.40	1.80	0.00	0.00	6	29.60	0	0.00
329844014	Shaheber Char - Akoter Char Bazar road	3.00	2.90	2.90	0.00	0.00	0.00	2	22.80	0	0.00
329844015	Sadarpur Hospital - Baliahati GC via Brahmondi High School rd	3.04	7.80	7.60	0.00	0.20	0.00	4	3.60	0	0.00
329844016	Molla Dangi - Balasia road	3.00	2.60	2.60	0.00	0.00	0.00	1	2.00	1	30.00
329844017	Dhewkhali Bazar - Vennatali Bazar road	3.66	2.15	0.95	0.00	1.20	0.00	3	31.90	0	0.00
329844018	Purbo Shouldubi Prymary School - Barior Hat GC road	3.05	3.30	3.30	0.00	0.00	0.00	3	3.60	0	0.00
329844023	Monikotha Hat-Chandpurbazar via Hakimuddin member bari	2.80	7.00	7.00	0.00	0.00	0.00	2	2.60	4	75.00

BASIC INFORMATION OF ROAD

DIVISION : DHAKA

DISTRICT : FARIDPUR

ROAD CODE	ROAD NAME	CREST WIDTH (m)	TOTAL LENGTH (Km)	SURFACE TYPE-WISE BREAK-UP (Km)				STRUCTURE		EXISTING GAP	
				EARTHEN	FLEXIBLE PAVEMENT (BC)	BRICK PAVEMENT (WBM/HBB/BFS)	RIGID PAVEMENT (CC/RCC)	NUMBER	SPAN (m)	NUMBER	SPAN (m)
1	2	3	4	5	6	7	8	9	10	11	12
329844025	Baburchar BWD at H/O Lalonsing to Char Bolasia Madrasha	3.05	1.50	0.00	0.00	1.50	0.00	1	15.00	0	0.00
329844026	Jatrabari Ghat - Ramchandrapur Via Purba Kandi GPS road	2.90	3.05	2.05	0.00	1.00	0.00	1	0.90	1	30.00
329844027	8 Rashi to Backpura road	4.00	2.50	0.00	2.50	0.00	0.00	1	5.00	0	0.00
329844029	Jamir Mollar more - Akoterchar High School road	2.60	2.00	2.00	0.00	0.00	0.00	1	2.00	1	50.00
329844030	Azhar Principle House-BWDB Bari Bandh road	3.05	1.20	0.20	0.00	1.00	0.00	1	1.80	1	50.00
329844031	Lohertek High School-Char Bhadrason GCCR Near Mollabari-Chokderdangi bazar road.	2.80	2.10	1.10	0.00	1.00	0.00	1	0.90	0	0.00
329844032	Lohertek Bazar(Joynalkhar bari)- Kazi dangi road	2.43	2.50	2.50	0.00	0.00	0.00	0	0.00	1	20.00
329844033	Piajkhalil Sluice Gate - Khejurtala Bazar road	2.00	5.33	5.33	0.00	0.00	0.00	3	23.90	0	0.00
329844035	Charchandpur Bazar- Moullovirchar GC (Kazidangi) road	2.40	2.10	0.70	0.00	1.40	0.00	2	14.70	0	0.00
329844036	Ramnagar Kheyaghat - Charbhadrason GCC road	2.30	2.00	1.60	0.00	0.40	0.00	1	21.00	0	0.00
329844037	Charchandpur Bazar-Char Hajigonj GC(Gajirtek)(sadarpur porson)	3.20	2.40	2.40	0.00	0.00	0.00	1	15.00	1	15.00
329844038	Charchandpur Bazar-Kulchuri road	3.20	2.45	2.45	0.00	0.00	0.00	1	0.90	0	0.00
329844039	Sadarpur-Charbhadrason - Akterchar Via Halim Ch.Dangi	2.04	4.50	2.20	0.00	2.30	0.00	1	30.00	0	0.00
329844041	Krishnapur GC-Faridpur & Krishnapur GC-Hajigonj GC connecting road at shahapara rd	3.66	0.10	0.10	0.00	0.00	0.00	1	64.00	0	0.00
329844042	Char Chandpur Bazar-Lohertek Bazar via Majhidangi road	2.44	2.80	2.80	0.00	0.00	0.00	0	0.00	0	0.00
329844044	Double Bridge to Darikrishnapur NGPS via Hazrot khar bari	3.05	3.00	1.50	0.00	1.50	0.00	1	20.00	0	0.00
329844045	Abuler More - Baroihat GC road	3.66	2.50	2.50	0.00	0.00	0.00	0	0.00	0	0.00
329844046	Arialkha Ferryghat - North Charchandra bazar via char Manair Junior high school rd	2.40	8.00	8.00	0.00	0.00	0.00	0	0.00	0	0.00
329844047	Chandrapara Hat - Chandrapara Pak Darbar Sharif road	2.50	0.40	0.00	0.40	0.00	0.00	0	0.00	0	0.00
329844048	Purbo Shouldubi Gomer Rasta-Bariorhat GC road	3.05	2.60	2.60	0.00	0.00	0.00	0	0.00	0	0.00
329844049	Piazkhali GCCR-Aziz Bepari bari - Baliahati GC road	3.66	2.00	1.00	0.00	1.00	0.00	2	15.00	0	0.00
329844050	Baburchar bazar-Char Bolashia NGPS via Pattander gram road	3.05	3.25	3.25	0.00	0.00	0.00	0	0.00	0	0.00
329844051	H/O Shahajan Molla to H/O Fazlu Hoque via Kulchuri NGPS	3.05	3.50	2.00	0.00	1.50	0.00	0	0.00	0	0.00
329844052	Krishnapur UP HQ - Shah Para road	2.50	1.05	0.25	0.80	0.00	0.00	0	0.00	0	0.00
329844053	Sadarpur-Charbhadrason pucca road near Kairbari Jame-mosque to Molamerdagi high school via (Md. Tofazzel Hossain, Joint Secretary) house	3.66	2.50	1.40	1.10	0.00	0.00	0	0.00	0	0.00
329844054	Monikotha bazar to Sarandangi road	3.00	1.50	1.00	0.50	0.00	0.00	0	0.00	0	0.00
329844055	Shimultoli bazar to Jongikandi-Dearia narikalbaria board road	2.50	8.00	8.00	0.00	0.00	0.00	0	0.00	0	0.00

VILLAGE ROAD-A TOTAL: 35 Nos. Road

114.76 92.16 7.60 15.00 0.00 45 349.40 10 270.00

ROAD TYPE : VILLAGE ROAD-B

329845016	Purba sholdubi Eitabhata to Majkandi via Baroirhat GC road	2.81	4.20	4.20	0.00	0.00	0.00	2	1.80	0	0.00
329845042	Hossen Khan House - 4 Rashi Non-Govt Primary School road	3.00	2.10	2.10	0.00	0.00	0.00	2	1.80	0	0.00
329845043	BRAC Office - Alimer bar road	3.04	1.10	0.10	1.00	0.00	0.00	0	0.00	0	0.00
329845047	Jatrabari - GourcharKachari Via Primary School road	2.40	2.50	2.50	0.00	0.00	0.00	0	0.00	0	0.00
329845049	Ice cream Factory - Noy Roshi Via Harun Chairman bari rd	3.04	1.05	0.75	0.00	0.30	0.00	0	0.00	0	0.00
329845050	Charbhadrason border to Ramnagar Kheyaghat via Lokman khar dangi	2.80	2.80	1.60	0.00	1.20	0.00	0	0.00	0	0.00
329845051	Akoterchar Chairman House - Akterchar High School road	2.50	1.09	1.09	0.00	0.00	0.00	0	0.00	0	0.00
329845052	Dhew khali Bazar - Chandrapara Via Sikder Bari road	3.04	2.70	2.70	0.00	0.00	0.00	0	0.00	0	0.00
329845055	Karir Hat - Sadarbari road	3.04	2.25	2.25	0.00	0.00	0.00	2	4.90	0	0.00
329845058	Hamar bari - Sreeramdi Hat road	2.50	1.50	1.50	0.00	0.00	0.00	0	0.00	1	30.00
329845063	Akotercharbazar - Monikota Piajkhalil Rd	3.66	1.50	1.50	0.00	0.00	0.00	1	1.80	0	0.00
329845070	8 Roshi-Aziz Jamadder bari-Kuddus Member bari road	3.05	4.00	4.00	0.00	0.00	0.00	0	0.00	1	30.00

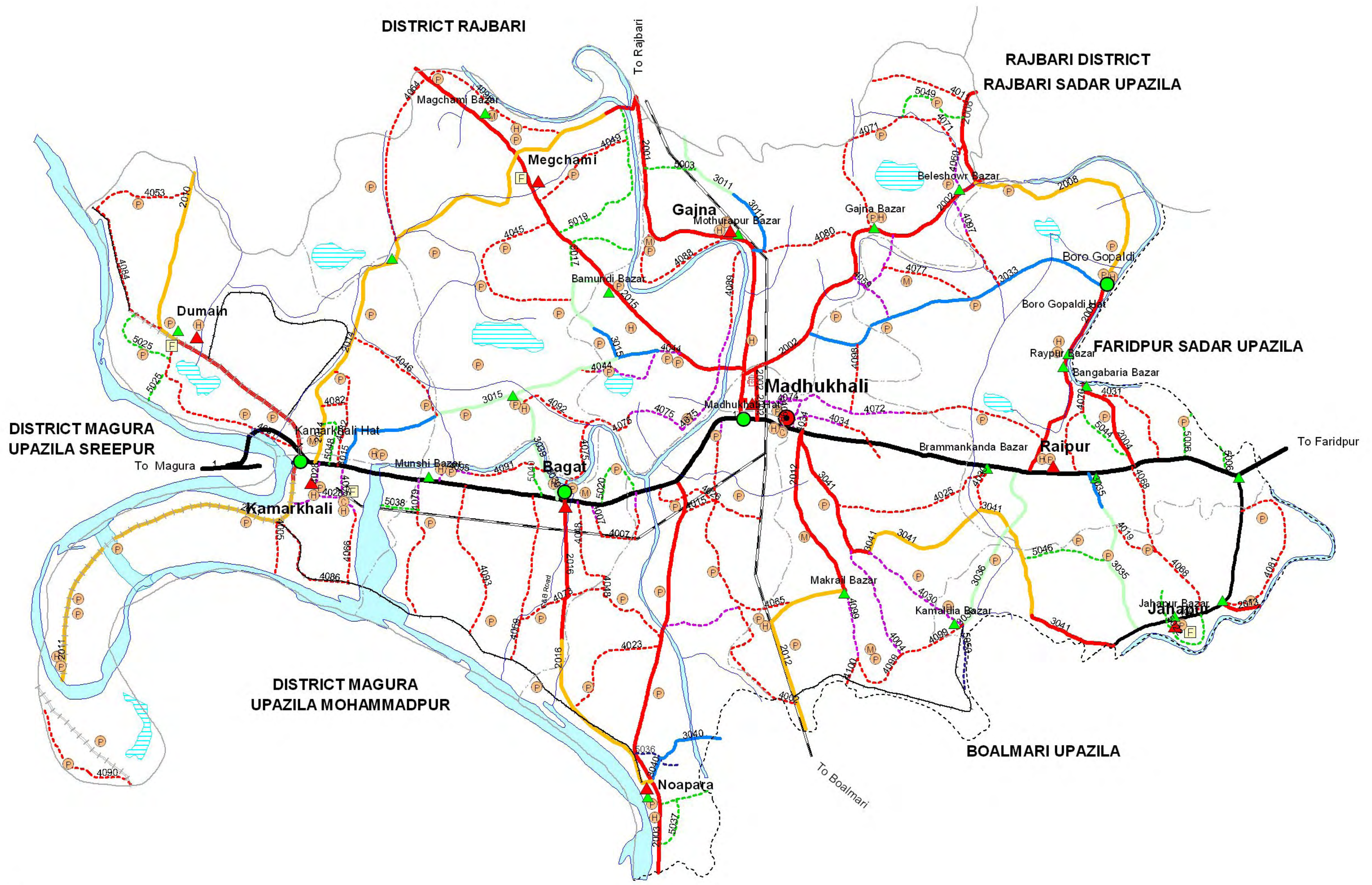
BASIC INFORMATION OF ROAD

DIVISION : DHAKA

DISTRICT : FARIDPUR

ROAD CODE	ROAD NAME	CREST WIDTH (m)	TOTAL LENGTH (Km)	SURFACE TYPE-WISE BREAK-UP (Km)				STRUCTURE		EXISTING GAP		
				EARTHEN	FLEXIBLE PAVEMENT (BC)	BRICK PAVEMENT (WBM/HBB/BFS)	RIGID PAVEMENT (CC/RCC)	NUMBER	SPAN (m)	NUMBER	SPAN (m)	
1	2	3	4	5	6	7	8	9	10	11	12	
329845071	Char Arialkha bazar-Char Arialkha Al-Jamiatul Islamia Madrasha rd	3.05	1.50	1.50	0.00	0.00	0.00	0	0.00	0	0.00	
329845073	Biswasnathpur bazar-Hokiatpur Primary School via Morolkandi Madrasha rd	2.00	6.00	6.00	0.00	0.00	0.00	0	0.00	0	0.00	
329845074	Gazikandi Jalalpur Kohinur Primary School-Chowdhuryhat via Jamal Sikderkandi hat rd	2.10	5.50	5.50	0.00	0.00	0.00	0	0.00	0	0.00	
329845075	Dash Hazar Shil Barir more - 8 Rashi road	3.05	5.00	5.00	0.00	0.00	0.00	0	0.00	0	0.00	
329845076	9 Rashi Bridge - Brahmondi Kalibari via Daskhin Char Brahmondi J.H School road	3.05	2.00	1.60	0.00	0.40	0.00	0	0.00	0	0.00	
329845077	Dash Hazar Pry. School - Harinna Bottala	2.10	1.00	1.00	0.00	0.00	0.00	0	0.00	0	0.00	
329845078	Akoter Char Bazar - Piajkhal Sluice Gate via Kalikhola Road	3.00	3.00	3.00	0.00	0.00	0.00	2	15.00	0	0.00	
329845079	Krishnapur-Khajurtola road near Mollah bari to Hawladerdangi via Imdadul Haque house	2.50	2.50	1.50	0.00	1.00	0.00	0	0.00	0	0.00	
329845080	Baladangi Non-Govt. Primary school to Kuladangi road via Sreeramdi hat road	2.00	2.50	2.50	0.00	0.00	0.00	0	0.00	0	0.00	
329845081	Satter Pramanik house to Hamerbari bridge via Sreeramdi hat road	3.00	2.25	2.25	0.00	0.00	0.00	0	0.00	0	0.00	
329845082	Monoruddin Bepari house to Boalmari Berry bandh road	3.00	1.50	1.50	0.00	0.00	0.00	0	0.00	0	0.00	
329845083	Kalikhola to Neemchand mondal house road	2.00	1.50	1.50	0.00	0.00	0.00	0	0.00	0	0.00	
329845084	Sabbir khar house to Notun Huzurer house road	1.50	1.00	1.00	0.00	0.00	0.00	0	0.00	0	0.00	
329845085	Sluich gate Adrasha high school to Nolertak H/O Moti Shikder	1.50	3.00	3.00	0.00	0.00	0.00	0	0.00	0	0.00	
329845086	H/O Hashem Khalashi to Berribandh road	3.00	1.50	1.50	0.00	0.00	0.00	0	0.00	0	0.00	
329845087	Kayar bari Jame-Mosque to H/O Janab Mannan Mollah via Molamerdangi GPS road	2.00	1.50	1.50	0.00	0.00	0.00	0	0.00	0	0.00	
329845088	Tanakot Jame Mosque to H/O Sukur Kazi via Rifa Kalashi Jame Mosque	2.43	1.50	1.50	0.00	0.00	0.00	0	0.00	0	0.00	
329845089	Mollah dangi bridge to Khushi hazirdangi road	3.00	2.00	2.00	0.00	0.00	0.00	0	0.00	0	0.00	
329845090	Raja mor to Majkandi via H/O Motitalukder	2.00	5.00	5.00	0.00	0.00	0.00	0	0.00	0	0.00	
329845091	Abuler mor to Baroirhat via H/O Nazim Paramanik	2.00	3.00	3.00	0.00	0.00	0.00	0	0.00	0	0.00	
329845092	Baroirhat road to Noyakandi H/O Akubber Mollah	2.00	2.50	2.50	0.00	0.00	0.00	0	0.00	0	0.00	
329845093	Shankerpasha road to Noyakandi H/O Sukur Fakir road	2.00	1.50	1.50	0.00	0.00	0.00	0	0.00	0	0.00	
329845094	Monuruddin Fakir kandi- Kazidangi via Ibrahim Munshirkandi roa	2.00	7.00	7.00	0.00	0.00	0.00	0	0.00	0	0.00	
329845095	Karal kandi to Kholifakandi road	2.00	6.00	6.00	0.00	0.00	0.00	0	0.00	0	0.00	
329845096	Uttar Charchandra- Bottala via Felu Matubberkandi to berribandh road	2.50	8.00	8.00	0.00	0.00	0.00	0	0.00	0	0.00	
329845097	Bazarkandi to Sukumar Chowkider house road via Khushir khal	2.00	4.00	4.00	0.00	0.00	0.00	0	0.00	0	0.00	
329845098	Karirhat to Hawladerdangi via Krishnapur UP boarder road	2.00	3.00	3.00	0.00	0.00	0.00	0	0.00	0	0.00	
329845099	Modhu mondoler dangi H/O Mono Mondal via Sukdebnagar Pry. school to Bhubaneswar river road	2.00	1.50	1.50	0.00	0.00	0.00	0	0.00	0	0.00	
329845100	Azgor Chairman house to Mozibul haque Munshi house road	1.50	1.00	1.00	0.00	0.00	0.00	0	0.00	0	0.00	
329845101	Lal mia member house to Karirhat road	3.00	2.00	2.00	0.00	0.00	0.00	0	0.00	0	0.00	
329845102	Biswas dangi Salam's house to R&H road	3.00	2.00	2.00	0.00	0.00	0.00	0	0.00	0	0.00	
329845103	Narikel baria UP office to Prochim charkhuni NGPS road	1.00	2.00	2.00	0.00	0.00	0.00	0	0.00	0	0.00	
329845104	Narikel baria UP office to Charkhuni NGPS road	1.00	1.50	1.50	0.00	0.00	0.00	0	0.00	0	0.00	
329845105	Charkhuni NGPS to Porchim Charkhuni NGPS road	1.00	1.50	1.50	0.00	0.00	0.00	0	0.00	0	0.00	
329845106	Narikel baria UP office to Biswasnathpur NGPS road	2.00	2.00	2.00	0.00	0.00	0.00	0	0.00	0	0.00	
VILLAGE ROAD-B TOTAL: 47 Nos. Road				125.04	121.14	1.00	2.90	0.00	9	25.30	2	60.00
SADARPUR UPAZILA TOTAL: 107 Nos. Road				391.85	281.55	69.91	40.40	0.00	145	1643.80	23	1105.00

ROAD MAP MADHUKHALI UPAZILA FARIDPUR DISTRICT

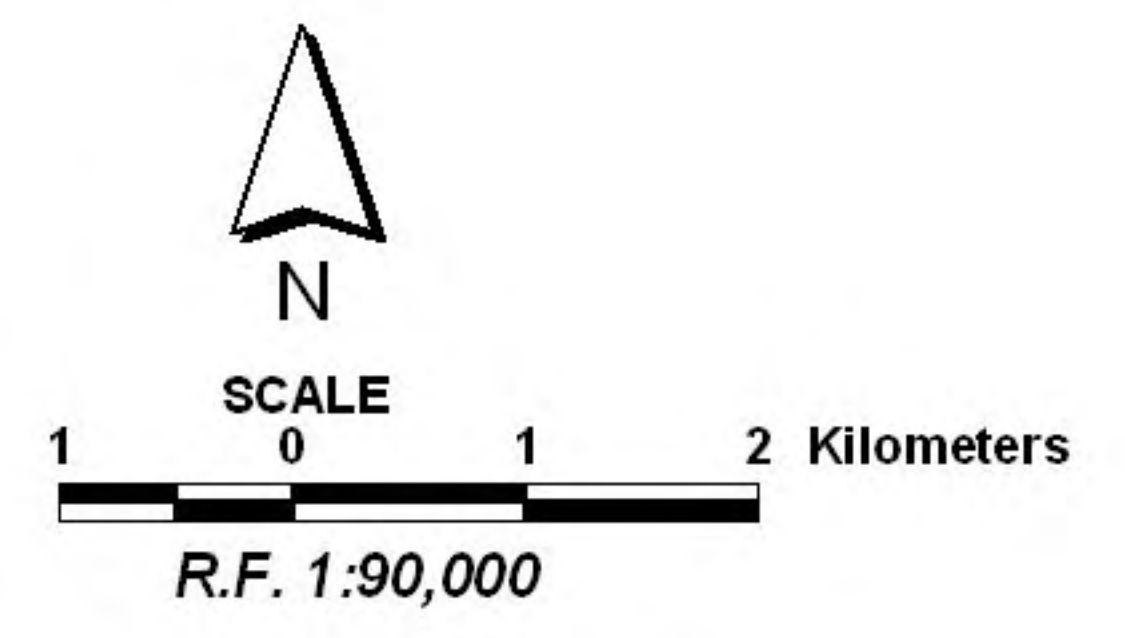


LEGEND

- Administrative Boundary**
 - International Boundary
 - District Boundary
 - Upazila Boundary
 - Union Boundary
 - Municipal Boundary
- Administrative HQs**
 - Upazila HQ
 - Union HQ
- Physical Infrastructures**
 - National Highway
 - Regional Highway
 - Zila Road
 - Municipal Road
 - Upazila Road Pucca
 - Upazila Road Katcha
 - Union Road Pucca
 - Union Road Katcha
 - Village Road A Pucca
 - Village Road A Katcha
 - Village Road B Pucca
 - Village Road B Katcha
- Agricultural Infrastructures**
 - Road Cum Embankment
- Natural Features**
 - Wide River with Sandy Area
 - Water Bodies
 - Khal
- Socio-Economic Infrastructures**
 - Growth Centre
 - Small Bazar
 - Police Station
 - Upazila Health Complex
 - Family welfare Centre
 - Post Office
 - College
 - High School
 - Primary School
 - Madrassa
 - Mosque

Compiled from : LGED Upazila Base Maps 1994-95, Landsat TM 1998, GPS Survey 1999 and Field Checking in May 2001
Projection : Lambert's Conformal Conic

PREPARED BY : GIS UNIT
LOCAL GOVERNMENT ENGINEERING DEPARTMENT



BASIC INFORMATION OF ROAD

DIVISION : DHAKA

DISTRICT : FARIDPUR

ROAD CODE	ROAD NAME	CREST WIDTH (m)	TOTAL LENGTH (Km)	SURFACE TYPE-WISE BREAK-UP (Km)				STRUCTURE		EXISTING GAP	
				EARTHEN	FLEXIBLE PAVEMENT (BC)	BRICK PAVEMENT (WBM/HBB/BFS)	RIGID PAVEMENT (CC/RCC)	NUMBER	SPAN (m)	NUMBER	SPAN (m)
1	2	3	4	5	6	7	8	9	10	11	12

UPAZILA : MADHUKHALI

ROAD TYPE : UPAZILA ROAD

329562001	Madhukhali GC- Jamalpur GC Road via Mathurapur Bazar	7.33	9.30	0.00	9.30	0.00	0.00	10	40.50	0	0.00
329562002	Madhukhali R&H - Nimtola GC Road Starting from Madhu.Bus stand	7.33	8.73	0.00	8.73	0.00	0.00	6	33.40	0	0.00
329562003	Madhukhali R&H - Boalmari GC Road Starting from Madhupur)	7.33	10.29	0.00	10.29	0.00	0.00	5	77.90	0	0.00
329562004	Boalia R&H- Sadardi GC Road Via Bangabaria Bazar (Madhu. Portion)	7.33	1.91	0.00	1.91	0.00	0.00	1	3.00	0	0.00
329562006	Digholia R&H - Gopaldi GC Road via Raipur Hat	7.33	4.65	0.00	4.65	0.00	0.00	2	58.00	0	0.00
329562008	Gopaldi GC -Khalilpur GC Road.via Beleshwor bazar (Madhu.Portion)	7.33	8.80	5.96	2.84	0.00	0.00	1	10.00	2	40.00
329562010	Kamarkhali R&H-Baliakandi GC Rd. via Dumain Bazar (Madhu.Portion)	5.48	8.50	6.00	2.00	0.50	0.00	0	0.00	0	0.00
329562011	Kamarkhali GC- Mohammadpur GC Road via Salamotpur (Madhu .Portion)	3.66	9.60	9.50	0.00	0.10	0.00	0	0.00	0	0.00
329562012	Madhukhali R&H - Bhimpur GC Road via Makrail Bazar Starting from Mesordia (5.20	9.70	3.55	6.15	0.00	0.00	4	24.70	0	0.00
329562013	Madhukhali (Mesordia) R&H -Chandpur GC Road via Jahapur Bazar Starting from Mesordia	5.20	15.50	0.00	1.30	14.20	0.00	0	0.00	0	0.00
329562014	Kamarkhali GC-Jamalpur GC Road via Norkona(Starting from Tole office)	4.05	15.20	13.75	1.46	0.00	0.00	6	85.40	1	30.00
329562015	Madhukhali GC- Baliakandi GC Road via Megchami (Omar Ali Rd.)	7.33	9.70	0.00	9.70	0.00	0.00	8	79.20	0	0.00
329562016	Boalmari- Bagat GC (Bagat GC- Boalmari GC Road via Noapara Hat Modhukhali Portion) (UZR #662)	5.30	8.20	5.20	0.00	3.00	0.00	9	43.16	0	0.00

UPAZILA ROAD TOTAL: 13 Nos. Road

120.08 43.96 58.32 17.80 0.00 52 455.26 3 70.00

ROAD TYPE : UNION ROAD

329563011	Mothurapur UZR (near Gazna UP) -Jamalpur GC Road via Mirjapur	5.00	5.70	4.70	0.00	1.00	0.00	4	15.45	0	0.00
329563015	Arpara R&H - Bamundi Bazar Road With Link Road.	4.05	12.50	7.85	4.65	0.00	0.00	2	9.30	3	37.00
329563033	Madhukhali (Bashtola) - Gopaldi GC Road	7.33	8.56	0.00	8.56	0.00	0.00	4	26.90	0	0.00
329563035	Hat Ghata R&H (near Raipur UP) -Dastordia Road (Kazir Road)	4.10	4.50	2.50	2.00	0.00	0.00	3	34.00	0	0.00
329563036	Brahmonkanda R&H (near Raipur UP) -Kamaldia Bazar Road via shatgachha	3.66	8.50	6.50	2.00	0.00	0.00	2	32.00	0	0.00
329563039	Bagat R&H - Korokdi Hat Road	3.66	4.00	4.00	0.00	0.00	0.00	0	0.00	0	0.00
329563040	Noapara UP office to Bhimpur GC road	4.88	2.61	0.00	2.61	0.00	0.00	3	49.80	0	0.00
329563041	Modhukhali Upazila HQ (Mesordia) - Jahanpur (Jahapur UP) Road	5.20	13.50	3.00	9.70	0.80	0.00	5	27.30	0	0.00

UNION ROAD TOTAL: 8 Nos. Road

59.87 28.55 29.52 1.80 0.00 23 194.75 3 37.00

ROAD TYPE : VILLAGE ROAD-A

329564002	Amdanga - Ghorakhali (Railway) Road via - West kapashatia Mosque road	3.66	4.10	4.00	0.00	0.10	0.00	0	0.00	1	12.00
329564003	Makrail bazar - Ghorakhali (Railway) Road	3.66	3.80	3.65	0.15	0.00	0.00	1	12.00	0	0.00
329564004	Kalpoa -Kamaldia Bazar Road	3.66	1.20	0.00	1.20	0.00	0.00	0	0.00	0	0.00
329564005	Maslondapur (Fulbari Taitola) - Babukhali GC Road	3.66	0.90	0.90	0.00	0.00	0.00	0	0.00	0	0.00
329564007	Arkandi (Chandana Bridge) R&H - Bandor Bus Stand Road	3.00	2.76	2.76	0.00	0.00	0.00	0	0.00	0	0.00
329564011	Ramakantapur GPS-Jamalpur GC Road	3.50	2.50	2.50	0.00	0.00	0.00	0	0.00	2	20.00
329564015	Dari bazar (From UZR)- Bhushna Road	3.00	2.10	2.10	0.00	0.00	0.00	0	0.00	0	0.00
329564019	Monohordia - Dostardia Road	3.75	2.00	2.00	0.00	0.00	0.00	0	0.00	0	0.00
329564020	Kathurakandi to Madhukhali-Bhimpur UZR Road via darirpar	3.30	2.00	2.00	0.00	0.00	0.00	2	4.10	0	0.00
329564023	Sriramkandi - Paramanandopur GPS Road	3.00	4.50	4.50	0.00	0.00	0.00	0	0.00	0	0.00
329564025	Chandpur mur - Brahmankanda R&H Road	3.50	3.81	3.81	0.00	0.00	0.00	0	0.00	1	10.00

BASIC INFORMATION OF ROAD

DIVISION : DHAKA

DISTRICT : FARIDPUR

ROAD CODE	ROAD NAME	CREST WIDTH (m)	TOTAL LENGTH (Km)	SURFACE TYPE-WISE BREAK-UP (Km)				STRUCTURE		EXISTING GAP	
				EARTHEN	FLEXIBLE PAVEMENT (BC)	BRICK PAVEMENT (WBM/HBB/BFS)	RIGID PAVEMENT (CC/RCC)	NUMBER	SPAN (m)	NUMBER	SPAN (m)
1	2	3	4	5	6	7	8	9	10	11	12
329564026	Arkandi R&H - Bhushna GPS Road	3.50	2.40	2.40	0.00	0.00	0.00	0	0.00	0	0.00
329564028	Kamarkhali GC (internal) HBB road	4.50	1.00	0.00	0.00	1.00	0.00	0	0.00	0	0.00
329564030	Pachoi - Brahmonkanda R&H Road	3.50	3.50	3.50	0.00	0.00	0.00	0	0.00	1	8.00
329564031	Chhakorikandi R&H -Srirampur Telikandi Road	4.00	3.00	3.00	0.00	0.00	0.00	1	0.90	0	0.00
329564034	Banamalidia Mosque -Porikkhitpur R&H	3.50	1.50	0.65	0.00	0.85	0.00	0	0.00	0	0.00
329564044	Ramdia(Omar Ali UNR) - Khodabashpur GPS	5.20	3.10	0.75	2.35	0.00	0.00	3	64.05	0	0.00
329564045	Molladangi - Tegorpara Road Via Kolagachhi	5.20	5.80	4.45	1.35	0.00	0.00	0	0.00	1	10.00
329564046	Ujandia - Uttar Arpara Road	3.66	4.50	4.50	0.00	0.00	0.00	1	3.00	0	0.00
329564048	Bagat (S/P Centre) R&H - Amdanga Bridge Via Char Bagat GPS	3.50	5.50	5.50	0.00	0.00	0.00	2	14.50	0	0.00
329564049	Ramnagar- Rukuni Road	4.10	2.70	2.60	0.00	0.10	0.00	2	67.50	0	0.00
329564051	Rajdharpur-Dumain Bazar Road via Bhellakandi	3.50	4.40	4.40	0.00	0.00	0.00	4	3.60	0	0.00
329564053	Shidajuri - Shamadi nagar Road.	3.20	2.45	2.45	0.00	0.00	0.00	0	0.00	0	0.00
329564055	Jafrakandi -Char Morardia Road via Kathurakandi Road	3.50	3.50	3.50	0.00	0.00	0.00	0	0.00	1	10.00
329564059	Mahamudunnabi Road (UZR- UNR Link Rd.)	4.00	2.25	1.00	0.00	1.25	0.00	0	0.00	0	0.00
329564060	Beleswor bazar to Beleswor- Khalipur UZR Road	4.00	1.25	0.15	0.00	1.10	0.00	0	0.00	0	0.00
329564064	Norkona Sarker Bari -Megchami Mridha Bari Road via Banagram	3.20	6.30	6.30	0.00	0.00	0.00	0	0.00	0	0.00
329564065	Gonderdia GPS - Gonderdia Rail line Road	5.00	5.00	3.80	0.60	0.60	0.00	0	0.00	0	0.00
329564066	Kamarkhali R&H -Komorpur Road via Bir Shrestho A.R. College Road	4.40	6.00	4.75	1.25	0.00	0.00	1	5.00	0	0.00
329564068	Boalia R&H - Boalmari R&H Road	2.50	3.50	3.50	0.00	0.00	0.00	3	5.40	0	0.00
329564069	Bagat (Dash para) R&H - char Chandpur Road	3.50	5.25	5.25	0.00	0.00	0.00	1	5.00	0	0.00
329564070	Bangabaria hat - Hatghata R&H Road	3.50	2.40	2.40	0.00	0.00	0.00	1	0.90	1	20.00
329564071	Gazna bazar to Beleswar- Khalipur UZR Road	3.50	5.90	5.90	0.00	0.00	0.00	3	17.10	0	0.00
329564072	Banamalidia to Digholia-Gopaldi UZR Road	3.50	6.60	3.15	1.10	2.35	0.00	4	39.20	0	0.00
329564073	Char Bagat - Rajjadapur New Community. School	3.50	3.20	3.20	0.00	0.00	0.00	3	28.00	0	0.00
329564074	Banamalidia R&H -Madhukhali T&T Office (with link Roads)	4.00	3.00	0.00	0.40	2.60	0.00	3	35.80	0	0.00
329564075	Omar Ali UNR (Near Bridge) - Bagat GC Road	3.66	7.00	2.75	1.33	2.92	0.00	0	0.00	2	30.00
329564077	Laxminara. GPS (From UNR)- Char Laxmipur mur Road with an approach	4.00	3.00	1.25	0.85	0.90	0.00	0	0.00	0	0.00
329564078	Shatgachha to Madhukhali-Chandpur UZR Road	4.00	3.20	3.20	0.00	0.00	0.00	2	15.00	0	0.00
329564079	Atapur R&H - Chandpur (Mitain Regu.) Road	4.00	4.50	3.35	1.15	0.00	0.00	1	4.75	0	0.00
329564080	Mathurapur (Kalimondir)-Gazna Bazar Road (UZR- UZR Link Road)	3.00	2.50	2.50	0.00	0.00	0.00	1	3.00	0	0.00
329564081	Majkandi R&H - Narikhali Bazar Road via Chandpur GPS	3.60	4.20	4.20	0.00	0.00	0.00	0	0.00	0	0.00
329564082	Kamarkhali R&H -Uttar Arpara Road Via Alia Madrasa	3.60	2.60	2.60	0.00	0.00	0.00	0	0.00	0	0.00
329564084	Dumain (Mosque) - Shomadhi nagar Road cum Embt.	3.50	3.50	3.50	0.00	0.00	0.00	0	0.00	0	0.00
329564086	Kamarkhali (Fulbari Taltola)-Tarapur Road	3.66	8.90	8.90	0.00	0.00	0.00	0	0.00	0	0.00
329564088	Ashapur Madrasa to Madhukhali-Baliakandi UZR Road	2.70	2.70	2.70	0.00	0.00	0.00	1	0.90	1	10.00
329564089	Omar Ali UZR (From Bridge)- Mohishapur Road	3.30	4.50	3.10	0.00	1.40	0.00	0	0.00	3	24.00
329564090	Char Baliadanga - Char Pukhuria Road cum Embt.	3.00	3.50	3.50	0.00	0.00	0.00	1	3.00	1	3.00
329564091	Ghop ghat R&H - Shams Arjuman madrasa Road	3.50	2.25	2.25	0.00	0.00	0.00	1	21.00	2	35.00
329564092	Bandor Shankarpur Regulato r- Korokdi Road	3.66	2.50	2.50	0.00	0.00	0.00	0	0.00	0	0.00
329564093	Ghop ghat R&H - Madhumoti Embt. Road	4.88	5.00	3.85	1.15	0.00	0.00	0	0.00	0	0.00
329564095	Gazikhali R&H-Shawruppur Regd. P/S Road	3.66	2.60	2.60	0.00	0.00	0.00	0	0.00	0	0.00
329564096	Megchami Mridha bari to Kamarkhali-Jamalpur UZR Road	5.00	3.50	3.50	0.00	0.00	0.00	2	60.00	0	0.00
329564097	Beleswar Bazar -Raypur bokshipur GPS Road Via Laxminara.	4.00	6.50	5.30	0.00	1.20	0.00	0	0.00	0	0.00
329564098	Modhukhali High school to Sreepur road	3.66	3.50	2.00	0.00	1.50	0.00	0	0.00	0	0.00
329564099	Makrail Bazar to Kamaldia bazar road	3.66	3.00	0.00	3.00	0.00	0.00	0	0.00	0	0.00
VILLAGE ROAD-A TOTAL: 56 Nos. Road			202.62	168.87	15.88	17.87	0.00	44	413.70	17	192.00

ROAD TYPE : VILLAGE ROAD-B

329565003	Char Noapara to Madhukhali-Baliakandi UZR Road	3.75	1.00	1.00	0.00	0.00	0.00	0	0.00	0	0.00
-----------	--	------	------	------	------	------	------	---	------	---	------

BASIC INFORMATION OF ROAD

DIVISION : DHAKA

DISTRICT : FARIDPUR

ROAD CODE	ROAD NAME	CREST WIDTH (m)	TOTAL LENGTH (Km)	SURFACE TYPE-WISE BREAKE-UP (Km)				STRUCTURE		EXISTING GAP		
				EARTHEN	FLEXIBLE PAVEMENT (BC)	BRICK PAVEMENT (WBM/HBB/BFS)	RIGID PAVEMENT (CC/RCC)	NUMBER	SPAN (m)	NUMBER	SPAN (m)	
1	2	3	4	5	6	7	8	9	10	11	12	
329565006	Chhakorikandi R&H -Majhkandi R&H Road via Chakorikandi GPS	3.66	3.50	3.50	0.00	0.00	0.00	0	0.00	0	0.00	
329565017	Ashapur - Molladangi Road Via Omar Ali UNR	3.66	2.50	2.50	0.00	0.00	0.00	1	0.90	2	6.00	
329565019	-Tegorpara (Omor Ali UNR) - Dhakhil Madrasha Road	2.50	4.80	4.80	0.00	0.00	0.00	0	0.00	0	0.00	
329565020	Sondah R&H- Bandor bus stand Road	3.50	2.70	2.70	0.00	0.00	0.00	2	26.50	0	0.00	
329565022	Char Monohordia-Jahapur Dorga bari Road via Jahapur GPS	3.00	1.50	1.50	0.00	0.00	0.00	0	0.00	0	0.00	
329565025	Dumain (Gorai Embt.) -Madhumoti river Road	3.40	2.20	2.20	0.00	0.00	0.00	0	0.00	0	0.00	
329565036	Algapara- Kuraniar chor Road	3.50	1.20	0.00	0.00	1.20	0.00	0	0.00	1	3.00	
329565037	Noapara Hat-Barashia River Road	3.00	2.00	2.00	0.00	0.00	0.00	0	0.00	1	3.00	
329565038	Paikpara-Gomara Rail Way cum Road	3.66	1.50	1.50	0.00	0.00	0.00	0	0.00	0	0.00	
329565040	Bagat R&H- Shamns Arguman Madrasha Road	3.50	1.50	1.50	0.00	0.00	0.00	0	0.00	0	0.00	
329565044	Boalia R&H (near at Bridge) - Bangabaria Bazar Road	3.66	2.50	2.50	0.00	0.00	0.00	0	0.00	0	0.00	
329565046	Morerdia -Jafrakandi GPS (Kazir Road) Road	3.66	1.70	1.70	0.00	0.00	0.00	0	0.00	0	0.00	
329565048	Kamarkhali R&H - Arpara Road (near H/O Monir)	3.05	1.20	1.20	0.00	0.00	0.00	0	0.00	0	0.00	
329565049	Ramakantopur GPS - Rama.pur Road (near H/O Manik Chair.)	3.05	1.50	1.50	0.00	0.00	0.00	0	0.00	0	0.00	
329565050	Kamaldia Bazar to Boalmari Bazar road	3.66	1.25	1.25	0.00	0.00	0.00	0	0.00	0	0.00	
VILLAGE ROAD-B TOTAL: 16 Nos. Road				32.55	31.35	0.00	1.20	0.00	3	27.40	4	12.00
MADHUKHALI UPAZILA TOTAL: 93 Nos. Road				415.12	272.73	103.72	38.67	0.00	122	1091.11	27	311.00