

# ROAD MAP BOALMARI UPAZILA FARIDPUR DISTRICT

## LEGEND

### Administrative Boundary

- International Boundary
- District Boundary
- Upazila Boundary
- - - Union Boundary
- Mauza Boundary
- ..... Municipal Boundary

### Administrative HQs

- Upazila HQ
- ▲ Union HQ

### Physical Infrastructures

- National Highway
- Regional Highway
- Zila Road
- Upazila Road Pucca
- Upazila Road Katcha
- Union Road Pucca
- Union Road Katcha
- Village Road A Pucca
- Village Road A Katcha
- Village Road B Pucca
- Village Road B Katcha
- Road Cum Embankment
- Railway (Broad Gauge)
- Railway (Meter Gauge)

### Natural Features

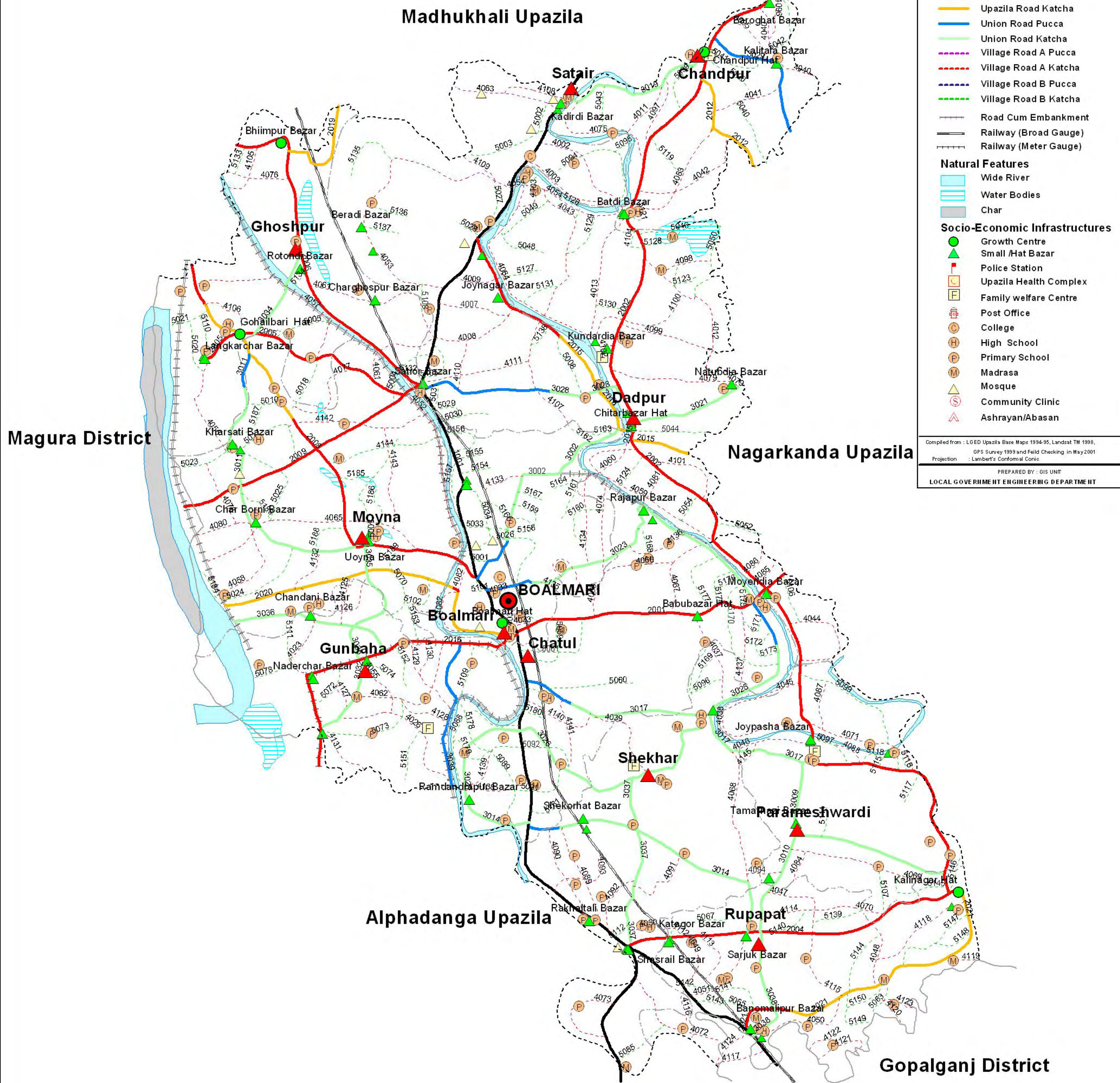
- Wide River
- Water Bodies
- Char

### Socio-Economic Infrastructures

- Growth Centre
- Small / Hat Bazar
- Police Station
- Upazila Health Complex
- Family welfare Centre
- Post Office
- College
- High School
- Primary School
- Madrasa
- Mosque
- Community Clinic
- Ashrayan/Abasan

Compiled from : LGED Upazila Base Maps 1994-95, Landsat TM 1998,  
GPS Survey 1999 and Field Checking in May 2001  
Projection : Lambert's Conformal Conic

PREPARED BY : GIS UNIT  
LOCAL GOVERNMENT ENGINEERING DEPARTMENT



SCALE



R.F. 1:85,000



## BASIC INFORMATION OF ROAD

**DIVISION : DHAKA**

**DISTRICT : FARIDPUR**

ROAD CODE	ROAD NAME	CREST WIDTH (m)	TOTAL LENGTH (Km)	SURFACE TYPE-WISE BREAK-UP (Km)				STRUCTURE		EXISTING GAP	
				EARTHEN	FLEXIBLE PAVEMENT (BC)	BRICK PAVEMENT (WBM/HBB/BFS)	RIGID PAVEMENT (CC/RCC)	NUMBER	SPAN (m)	NUMBER	SPAN (m)
1	2	3	4	5	6	7	8	9	10	11	12

**UPAZILA : BOALMARI**

**ROAD TYPE : UPAZILA ROAD**

329182001	Boalmari G.C -Nagarkanda G,C via moyendia bazar Rd	6.00	8.76	0.00	8.76	0.00	0.00	5	117.98	0	0.00	
329182002	ChandpurG C- KalinagarG C Road via chittar bazar& Dadpur UP. , Moyendia Bazar up to Vatiapara - MaouaR& H .( Boalmari portion)	7.32	30.90	0.00	30.90	0.00	0.00	25	380.30	0	0.00	
329182004	Kalinagar GC to Alfadanga GC via Rupapat UP , Shasrail bazar Road.	5.00	9.00	0.00	9.00	0.00	0.00	9	137.60	0	0.00	
329182005	Satoir R& H to Gohailbari GC road.	7.32	6.20	0.00	6.20	0.00	0.00	4	38.20	0	0.00	
329182006	Satoir R&H to BhimpurGC via Ghospur UP, Rotndia bazar .	7.32	9.16	0.00	9.16	0.00	0.00	3	27.70	0	0.00	
329182008	Boalmari GC to BhagatGC via Gohaibari GC road( Boalmari portion) .	5.50	12.60	3.80	3.40	5.40	0.00	9	96.95	0	0.00	
329182009	Satoir R&H to Mohammadpur GC via Modhumati Ghat	6.50	6.65	0.00	3.65	3.00	0.00	0	0.00	0	0.00	
329182012	Chanpur GC to Salta GC viaJoy kali bazar (Boalmari portion) .	6.50	3.50	3.50	0.00	0.00	0.00	1	0.90	0	0.00	
329182015	Kankrordi R& H -Salta GC via Chittar bazar & Dadpur UP Via Bahirdia Madrasha ( Boalmari) Road.	4.00	9.00	5.90	1.10	2.00	0.00	7	145.46	0	0.00	
329182016	Boalmari GC to Berirhat GC via GunbhaUP , Noderckand Bazar( Boalmari portion)	4.00	6.55	0.00	1.50	5.05	0.00	1	1.00	0	0.00	
329182019	Vimpur GC to Modhukhali GC via Makrail bazar.	3.66	3.90	3.90	0.00	0.00	0.00	1	0.90	1	45.00	
329182020	Boalmari GC - Mohammadpur GC via amritanagar Road.	3.50	6.00	5.60	0.00	0.40	0.00	1	48.50	0	0.00	
329182021	Bonomalipur Bazar at RHD - Kalinagar GC Road.	4.00	7.45	5.45	2.00	0.00	0.00	3	21.40	5	99.00	
<b>UPAZILA ROAD TOTAL: 13 Nos. Road</b>				119.67	28.15	75.67	15.85	0.00	69	1016.89	6	144.00

**ROAD TYPE : UNION ROAD**

329183002	Boalmari -Chitter Bazar Road .	4.00	5.50	4.00	1.00	0.50	0.00	2	4.90	1	30.00	
329183009	Pormeshordi UP- Kalinagar GC.	3.50	6.00	6.00	0.00	0.00	0.00	2	22.00	4	97.00	
329183010	Tamarhazi Bazar - Rupapath U.P.Office.	3.50	3.50	3.50	0.00	0.00	0.00	4	60.00	1	15.00	
329183011	Moyna UP -Ghohailbari GC Via Charborni Bazar,Khorsuti Bazar	4.00	9.00	8.10	0.00	0.90	0.00	6	25.45	0	0.00	
329183014	Ramchandrapur Bazar(St, From Bridge) -Rupapath UP. Road	3.50	8.50	8.00	0.50	0.00	0.00	4	41.90	1	40.00	
329183017	Chatul UP - Joypasha via Teljuri bazar road.	4.00	7.65	6.35	1.30	0.00	0.00	8	95.18	1	24.00	
329183019	Kaderdi Bazar-Chandpur UP.	4.00	3.80	3.80	0.00	0.00	0.00	4	80.70	0	0.00	
329183021	Dadpur UP- Nutubdia Bazar Road.	3.50	3.00	3.00	0.00	0.00	0.00	3	2.70	1	25.00	
329183023	Boalmari UP.-Dadpur Via Razapur Bazar Road.	4.00	7.10	6.60	0.50	0.00	0.00	3	40.90	1	75.00	
329183025	ShekhorUP office to Razapur bazar via Teljuri Bazar & Hasamdia	4.00	11.20	10.20	1.00	0.00	0.00	2	4.56	0	0.00	
329183026	Shekhor UP Office- Ramchandropur Bazar.	4.00	3.80	3.80	0.00	0.00	0.00	1	0.90	0	0.00	
329183028	SatoirBazar-Dadpur UP Road.	4.00	5.15	1.45	0.70	3.00	0.00	8	85.50	0	0.00	
329183029	Chandpur Up to -Atghor bazar Via Kalitala Bazar Road.	4.00	3.10	0.00	3.10	0.00	0.00	3	17.10	0	0.00	
329183032	Gunbaha UP office -Vannatala Bazar road .	3.50	4.10	4.10	0.00	0.00	0.00	1	1.85	0	0.00	
329183034	Goalbari GC to Ghospur UP Office.	3.60	2.80	2.80	0.00	0.00	0.00	1	10.00	1	40.00	
329183035	Moyna UP office to Gunbaha UP via Omarnagar bazar.	3.60	6.20	6.20	0.00	0.00	0.00	1	8.00	2	70.00	
329183036	Gunbaha UP office to Modhumati river via Chandani bazar	3.50	4.80	4.30	0.00	0.50	0.00	2	26.80	0	0.00	
329183037	Shekhor UP office to Shasrail bazar via Shekhor primary school.	4.00	5.60	5.60	0.00	0.00	0.00	1	6.00	1	10.00	
329183038	Rupapat UP office to Bonomalipur Bazar	3.50	3.40	3.40	0.00	0.00	0.00	1	18.00	0	0.00	
329183039	Boalmari UP office to Bana UP office road.	4.50	4.10	0.00	4.10	0.00	0.00	3	24.10	0	0.00	
<b>UNION ROAD TOTAL: 20 Nos. Road</b>				108.30	91.20	12.20	4.90	0.00	60	576.54	14	426.00

**ROAD TYPE : VILLAGE ROAD-A**

329184002	Kaderdi - Purbobhatdi bazar Rd.	3.00	3.10	2.25	0.00	0.85	0.00	4	71.30	0	0.00
329184003	Kadir (R&H near College) - Purba Bhartdi bazar	3.50	2.50	2.10	0.00	0.40	0.00	1	15.00	0	0.00

## BASIC INFORMATION OF ROAD

**DIVISION : DHAKA**

**DISTRICT : FARIDPUR**

ROAD CODE	ROAD NAME	CREST WIDTH (m)	TOTAL LENGTH (Km)	SURFACE TYPE-WISE BREAK-UP (Km)				STRUCTURE		EXISTING GAP	
				EARTHEN	FLEXIBLE PAVEMENT (BC)	BRICK PAVEMENT (WBM/HBB/BFS)	RIGID PAVEMENT (CC/RCC)	NUMBER	SPAN (m)	NUMBER	SPAN (m)
1	2	3	4	5	6	7	8	9	10	11	12
329184007	Mohishala - Kesail road	3.50	1.82	1.82	0.00	0.00	0.00	1	0.90	0	0.00
329184008	Arazi Paikhati - Kesail road	3.50	2.25	2.25	0.00	0.00	0.00	0	0.00	1	25.00
329184009	Joy Nagar (R&H) - Joy Nagar	4.00	1.20	0.00	1.20	0.00	0.00	1	66.00	0	0.00
329184011	Chater - Char Chandpur road	4.00	1.75	1.75	0.00	0.00	0.00	1	13.00	0	0.00
329184012	Purba Bhatdi - Nutubdia road	3.50	5.10	5.10	0.00	0.00	0.00	3	37.90	1	30.00
329184013	Bhatdi - Rangamular kandi	3.10	4.00	4.00	0.00	0.00	0.00	3	2.70	0	0.00
329184023	Kamarhela - Chandani road	3.50	2.32	2.32	0.00	0.00	0.00	1	45.00	0	0.00
329184026	Hariharnagar - Dhopapara road.	3.50	4.40	4.40	0.00	0.00	0.00	4	13.00	0	0.00
329184030	Shasrail Bazar - Sahasrail station road.	3.50	1.15	0.00	1.15	0.00	0.00	0	0.00	0	0.00
329184033	Solna - Kamargram	4.00	3.15	2.15	1.00	0.00	0.00	3	2.90	0	0.00
329184037	Babu bnazar - Durgapur road	4.00	2.06	0.00	2.06	0.00	0.00	1	0.60	0	0.00
329184038	Parameswardi - Parameswardi meet to Teljuri bazar .	3.50	3.70	3.70	0.00	0.00	0.00	1	75.00	0	0.00
329184039	Durgapur - Durgapur UP office	3.50	1.10	1.10	0.00	0.00	0.00	0	0.00	1	15.00
329184040	Ajolbera GC road to Atghar Via Kalitala Bazar Road .	3.50	2.80	1.00	1.80	0.00	0.00	3	7.80	0	0.00
329184041	Dhopadanga - Khalishpur	3.50	2.00	0.00	2.00	0.00	0.00	2	15.40	0	0.00
329184042	Uttar Bahirdia to Banggerwashdi .	3.50	3.00	3.00	0.00	0.00	0.00	1	0.90	1	15.00
329184043	Kamleswardi - Bagdia	3.05	5.00	5.00	0.00	0.00	0.00	1	0.90	2	12.00
329184044	Parameswardi( Khal) - Parameswardi(moyendia bazar)	3.50	3.25	3.25	0.00	0.00	0.00	0	0.00	1	28.00
329184045	Parameswardi - Teljuri ghat Rd	3.50	1.80	1.80	0.00	0.00	0.00	0	0.00	1	7.00
329184046	Joypasha Bazar - Teljuri	3.50	1.50	1.50	0.00	0.00	0.00	1	24.00	0	0.00
329184047	Mora clinic to Bondapasha via Kumrail bottola.	3.50	2.50	2.50	0.00	0.00	0.00	2	37.00	0	0.00
329184048	Kadmi - Purba morra road	3.50	1.40	1.40	0.00	0.00	0.00	1	13.00	1	24.00
329184049	Kalmajhi - Kaatagor	3.50	1.10	1.10	0.00	0.00	0.00	1	0.90	0	0.00
329184050	Magura RHD to Sekpara via Pocha magura road.	3.50	1.90	1.90	0.00	0.00	0.00	0	0.00	0	0.00
329184051	Kalimajhee - Surjok bazar	3.50	2.50	2.50	0.00	0.00	0.00	1	18.00	1	5.00
329184052	Thakurpur- Satoir Road.	4.00	4.70	4.70	0.00	0.00	0.00	2	2.70	0	0.00
329184053	Mohishala - Mojurdia road Via Beradi Bazar.	6.00	7.50	6.60	0.90	0.00	0.00	2	37.40	1	30.00
329184054	Mujurdia Ghat - Bhatdi bazar	4.10	3.00	0.00	0.90	2.10	0.00	3	69.60	0	0.00
329184055	Gunbaha UP office to Noanipara	3.50	1.20	1.20	0.00	0.00	0.00	0	0.00	0	0.00
329184056	Beljani - Lankerchar	3.50	4.60	4.60	0.00	0.00	0.00	2	24.90	0	0.00
329184057	Baliapara- Chandibila Via Doitarkati Road.	3.50	4.10	4.10	0.00	0.00	0.00	2	9.90	0	0.00
329184058	Mitain - Char Raigonj road.	3.50	3.20	3.20	0.00	0.00	0.00	1	0.90	0	0.00
329184059	Dadpur - Arazi Sree nagar	4.05	4.65	4.65	0.00	0.00	0.00	2	1.80	0	0.00
329184060	Dadpur -Ramnagar Embankment.	3.50	2.00	1.10	0.00	0.90	0.00	1	0.90	1	75.00
329184061	Ghospur to Kandakul via Arazi paikhati	3.50	6.00	6.00	0.00	0.00	0.00	1	0.60	1	30.00
329184062	Kamargram (Gunbaha ) to Darihorihornagar via Chapoldanga pry. School.	3.80	4.10	4.10	0.00	0.00	0.00	0	0.00	0	0.00
329184063	Kadirdi RHD to Madhukhali GC	4.00	2.90	0.00	2.90	0.00	0.00	3	82.00	0	0.00
329184064	Komelashordi- Kunderdia	4.00	6.00	6.00	0.00	0.00	0.00	3	2.70	1	30.00
329184065	Moyna- Beljani Via Moyna UP.	4.00	5.85	5.85	0.00	0.00	0.00	0	0.00	1	10.00
329184066	Kolarun- Razapur Via Bahirbag	4.00	2.30	2.30	0.00	0.00	0.00	1	0.90	1	25.00
329184067	Biswaspur- Razabany	4.00	2.20	2.20	0.00	0.00	0.00	0	0.00	0	0.00
329184068	Boyra Bamongati- teljuri	4.00	3.57	3.57	0.00	0.00	0.00	0	0.00	2	135.00
329184069	Tamarhazi- Kalinagar	4.00	3.70	3.70	0.00	0.00	0.00	0	0.00	2	16.00
329184070	tatulia(Khoraghata) - Mora	4.00	2.20	2.20	0.00	0.00	0.00	1	24.00	0	0.00
329184071	Jaypasha- Dhuljura Via Dhuljura Pry, School.	3.00	3.20	3.20	0.00	0.00	0.00	1	0.90	1	45.00
329184072	Sahasrail- Jaighir Deyli	3.50	3.10	2.60	0.00	0.50	0.00	1	1.80	0	0.00
329184073	Magura-Shekpara	3.50	1.98	1.98	0.00	0.00	0.00	1	0.90	0	0.00
329184074	Razapur- Ramnagar	3.50	2.10	2.10	0.00	0.00	0.00	1	13.00	0	0.00
329184075	Chator-Kaderdi Bazar	3.50	3.10	3.10	0.00	0.00	0.00	0	0.00	0	0.00
329184076	Vimpur- Dhormohati	3.50	1.50	1.50	0.00	0.00	0.00	0	0.00	0	0.00
329184077	Kandakul- Kandakul	3.50	1.85	1.85	0.00	0.00	0.00	0	0.00	0	0.00
329184078	Mitian - Dupuria	3.50	2.10	2.10	0.00	0.00	0.00	1	15.00	0	0.00
329184079	Rangamularkandi - Nutubdia	3.50	2.75	2.75	0.00	0.00	0.00	0	0.00	1	30.00
329184080	Charborni Bazar- Modhmoti River.	3.50	1.00	1.00	0.00	0.00	0.00	0	0.00	0	0.00
329184081	Rajapur Bazar ghat to Dadpur	3.50	1.00	1.00	0.00	0.00	0.00	0	0.00	0	0.00
329184082	Kamargram Mohila college to Boalmari Nolia para	3.50	2.00	1.50	0.00	0.50	0.00	0	0.00	0	0.00
329184083	Chandpur (Bahirdia) - Bangeswardi road.	4.00	2.50	2.50	0.00	0.00	0.00	1	0.90	1	30.00

## BASIC INFORMATION OF ROAD

**DIVISION : DHAKA**

**DISTRICT : FARIDPUR**

ROAD CODE	ROAD NAME	CREST WIDTH (m)	TOTAL LENGTH (Km)	SURFACE TYPE-WISE BREAK-UP (Km)				STRUCTURE		EXISTING GAP	
				EARTHEN	FLEXIBLE PAVEMENT (BC)	BRICK PAVEMENT (WBM/HBB/BFS)	RIGID PAVEMENT (CC/RCC)	NUMBER	SPAN (m)	NUMBER	SPAN (m)
1	2	3	4	5	6	7	8	9	10	11	12

**VILLAGE ROAD-A TOTAL: 59 Nos. Road** 170.30    151.14    13.91    5.25    0.00    67    752.00    23    617.00

**ROAD TYPE : VILLAGE ROAD-B**

329185001	Kamargram (Petrol Pump) - Kamargram Emb.	2.00	0.50	0.50	0.00	0.00	0.00	0	0.00	0	0.00
329185002	Kadirdi - Kadirdi road.	2.00	0.75	0.75	0.00	0.00	0.00	0	0.00	0	0.00
329185003	Kadirdi Grameen bank - Mazurdia	2.40	1.40	1.40	0.00	0.00	0.00	0	0.00	0	0.00
329185004	Kandakul to satair bazar via selahati village.	3.50	2.32	2.32	0.00	0.00	0.00	0	0.00	1	30.00
329185005	Ghoshpur - Datarkathi	3.50	2.85	2.85	0.00	0.00	0.00	1	15.00	1	30.00
329185008	Koyra - Dobra road.	3.00	2.10	2.10	0.00	0.00	0.00	0	0.00	1	10.00
329185009	Moyna - Belsarail road.	4.00	2.75	2.75	0.00	0.00	0.00	3	26.90	0	0.00
329185010	Khailpara - Khailpara	4.00	1.90	1.90	0.00	0.00	0.00	0	0.00	0	0.00
329185017	Kharsuti - Rujani Road.	3.50	1.40	1.40	0.00	0.00	0.00	1	0.90	0	0.00
329185018	Baliapara - Modondori Road.	4.00	1.40	1.40	0.00	0.00	0.00	2	1.80	0	0.00
329185020	Lankerchar - Chandibila	3.50	1.00	1.00	0.00	0.00	0.00	0	0.00	0	0.00
329185021	Chandibila - Chandibila River ghat	3.00	1.25	1.25	0.00	0.00	0.00	0	0.00	0	0.00
329185023	Char Raujani - Purba Char Bari road.	3.00	1.75	1.75	0.00	0.00	0.00	0	0.00	2	19.60
329185024	Bilkumrail - Morail	4.00	1.91	1.91	0.00	0.00	0.00	1	2.20	0	0.00
329185025	Purba Charbani - Paschim Charborni	4.00	1.71	1.71	0.00	0.00	0.00	0	0.00	0	0.00
329185026	Thakurpur - Solna	3.00	4.10	4.10	0.00	0.00	0.00	3	4.50	0	0.00
329185027	Majurdia - Majurdia	4.00	1.10	1.10	0.00	0.00	0.00	0	0.00	0	0.00
329185028	Kankhordi - Dari Ramdia	3.50	0.75	0.75	0.00	0.00	0.00	0	0.00	0	0.00
329185029	Baranagar (R&H) Baranagar	3.00	1.20	1.20	0.00	0.00	0.00	0	0.00	0	0.00
329185030	Baranagar (R&H) - Fakirer Bhita.	4.00	1.50	1.40	0.00	0.10	0.00	0	0.00	0	0.00
329185031	Satoir (R&H) - Satoir.	4.00	0.72	0.72	0.00	0.00	0.00	0	0.00	0	0.00
329185033	Sutashi R&H (Bridge)- Sotashi Madrasha.	3.50	1.52	1.52	0.00	0.00	0.00	0	0.00	1	20.00
329185034	Kamargram - Saidpur Road	4.00	2.49	2.49	0.00	0.00	0.00	1	0.90	1	13.00
329185039	Khalishpur - Khalishpur	3.00	1.30	1.30	0.00	0.00	0.00	0	0.00	0	0.00
329185040	Chater - Dhopadanga	3.50	2.00	2.00	0.00	0.00	0.00	0	0.00	0	0.00
329185041	Chandpur - Dhopadanga.	3.10	2.20	1.20	1.00	0.00	0.00	1	0.90	0	0.00
329185042	Boroghat Bazar - Azolbera	3.00	2.18	2.18	0.00	0.00	0.00	1	0.60	0	0.00
329185043	Chator - Chater	3.20	1.59	1.59	0.00	0.00	0.00	1	13.00	0	0.00
329185044	Bajitpur - Datpur	3.00	1.61	1.61	0.00	0.00	0.00	0	0.00	0	0.00
329185046	Purbabhatdi - Madhabpur	3.00	2.25	2.25	0.00	0.00	0.00	1	0.90	0	0.00
329185048	Kamaleswardi - Kameleshordi Beel	2.00	1.30	1.30	0.00	0.00	0.00	0	0.00	0	0.00
329185049	Kamaleswardi - Kamaleswardi River.	2.00	1.40	1.40	0.00	0.00	0.00	0	0.00	1	6.00
329185050	Mudhubpur - Nagdi	4.00	3.45	3.45	0.00	0.00	0.00	0	0.00	1	7.00
329185052	Dadpur - Nagarkanda Border.	3.05	1.20	1.20	0.00	0.00	0.00	0	0.00	0	0.00
329185054	Dadpur - Dadpur	3.00	0.58	0.58	0.00	0.00	0.00	0	0.00	0	0.00
329185059	Chatul - Moddhergati	3.00	2.90	2.90	0.00	0.00	0.00	0	0.00	1	5.00
329185060	Chiterghat - Bill Daduria.	3.50	2.20	2.20	0.00	0.00	0.00	2	1.80	0	0.00
329185061	Chatul -Kolarun	3.50	2.30	2.30	0.00	0.00	0.00	1	0.60	0	0.00
329185063	Kodmi - Kadmi border	3.00	1.65	1.65	0.00	0.00	0.00	0	0.00	1	10.00
329185065	Bonomalipur - Bonomalipur via Settlement Office	3.00	0.75	0.75	0.00	0.00	0.00	1	7.50	0	0.00
329185067	Katagor - Katagor village	3.00	1.20	1.20	0.00	0.00	0.00	0	0.00	1	6.00
329185070	Moyna - Chandani road	3.00	1.50	1.50	0.00	0.00	0.00	0	0.00	0	0.00
329185072	Gurdia - Darihariarnagar	3.50	1.85	1.85	0.00	0.00	0.00	1	0.90	0	0.00
329185073	Dari hariharnagar - Metderpur road.	3.00	1.40	1.40	0.00	0.00	0.00	1	0.90	0	0.00
329185074	Gunbaha - Dariharanagar	3.00	0.60	0.60	0.00	0.00	0.00	0	0.00	0	0.00
329185078	Dari hariharnagar - Hariharnagar P.School Rd.	3.00	1.50	1.50	0.00	0.00	0.00	0	0.00	2	15.00
329185085	Magura- Dayli.	3.00	2.00	2.00	0.00	0.00	0.00	0	0.00	1	20.00
329185088	Baikhir Banchaki -shirgram Bridge.	3.00	2.70	2.70	0.00	0.00	0.00	1	0.60	0	0.00
329185089	Bara Baikhir -Ramchandro Pur	3.00	2.75	2.75	0.00	0.00	0.00	0	0.00	1	10.00
329185091	Boro Baikhir - Boro Baikhir P/School	3.00	2.32	2.32	0.00	0.00	0.00	1	0.90	0	0.00
329185092	Baikhir - Dhulpukuria	3.00	1.85	1.85	0.00	0.00	0.00	1	0.90	0	0.00
329185094	Ramdia - Purba Bhatdi	3.50	3.10	3.10	0.00	0.00	0.00	2	1.80	0	0.00
329185095	Ramdia - Ramdia	3.00	0.50	0.50	0.00	0.00	0.00	0	0.00	0	0.00

## BASIC INFORMATION OF ROAD

**DIVISION : DHAKA**

**DISTRICT : FARIDPUR**

ROAD CODE	ROAD NAME	CREST WIDTH (m)	TOTAL LENGTH (Km)	SURFACE TYPE-WISE BREAKE-UP (Km)				STRUCTURE		EXISTING GAP		
				EARTHEN	FLEXIBLE PAVEMENT (BC)	BRICK PAVEMENT (WBM/HBB/BFS)	RIGID PAVEMENT (CC/RCC)	NUMBER	SPAN (m)	NUMBER	SPAN (m)	
1	2	3	4	5	6	7	8	9	10	11	12	
329185096	Puail - Dhulpukuria.	3.50	2.00	2.00	0.00	0.00	0.00	0	0.00	1	8.00	
329185097	Joypasha - Dhuljora	3.00	1.40	1.40	0.00	0.00	0.00	0	0.00	1	5.00	
329185099	Phameswardi - Uzirpur Bazar	3.00	2.88	2.88	0.00	0.00	0.00	0	0.00	1	20.00	
329185101	kamargram - kamargram	4.00	0.60	0.00	0.00	0.60	0.00	0	0.00	0	0.00	
329185102	Chandani - Chandani	3.00	0.80	0.80	0.00	0.00	0.00	1	0.90	0	0.00	
329185103	Bonomalipur Kalinagar road to H/O Serajul haque.	3.00	0.10	0.10	0.00	0.00	0.00	1	13.00	0	0.00	
329185104	Bonomalipur Madrasha To Bonomalipur Grave yard	3.00	0.10	0.10	0.00	0.00	0.00	1	24.00	0	0.00	
329185105	Satair R&H to Paikhati	3.50	2.00	2.00	0.00	0.00	0.00	0	0.00	0	0.00	
329185106	Moyendia nagarkanda Road To pormeshordi	3.50	1.80	1.80	0.00	0.00	0.00	0	0.00	1	25.00	
329185107	vabhondo- Putuntipara.	3.00	1.65	1.65	0.00	0.00	0.00	0	0.00	1	25.00	
329185108	Mohishala Muzurdia Road To Serapur.	3.00	1.00	1.00	0.00	0.00	0.00	1	13.00	0	0.00	
329185109	Kamargram(Taltala Bazar)To Gunbaha.	3.50	1.47	1.47	0.00	0.00	0.00	0	0.00	0	0.00	
329185110	Langkerchar - Chandibila.	3.50	1.20	1.20	0.00	0.00	0.00	0	0.00	0	0.00	
329185111	Akhalipar - Purbokanda	3.50	1.22	1.22	0.00	0.00	0.00	0	0.00	0	0.00	
329185112	Sahasrail- R&H - Sahasrail	3.50	0.50	0.50	0.00	0.00	0.00	0	0.00	0	0.00	
<b>VILLAGE ROAD-B TOTAL: 68 Nos. Road</b>				111.22	109.52	1.00	0.70	0.00	31	134.40	21	284.60
<b>BOALMARI UPAZILA TOTAL: 160 Nos. Road</b>				509.49	380.01	102.78	26.70	0.00	227	2479.83	64	1471.60



# ROAD MAP CHARBHADRASAN UPAZILA FARIDPUR DISTRICT

MANIKGANJ DISTRICT  
UPAZILA HARIRAMPUR

FARIDPUR SADAR UPAZILA

DHAKA DISTRICT  
UPAZILA DOHAR

Char Jhaukanda UP

Gazirtek UP

Char Harirampur UP

CHARBHADRASAN

UPAZILA SADARPUR

UPAZILA NAGARKANDA

## LEGEND

- Administrative Boundary**
- International Boundary
  - District Boundary
  - - - Upazila Boundary
  - - - Union Boundary
  - · · Municipal Boundary

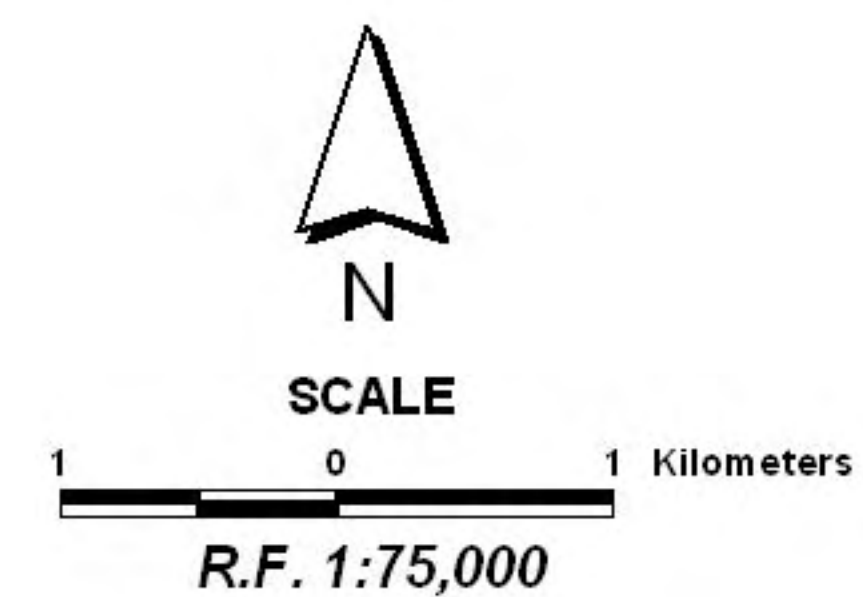
- Administrative HQs**
- Upazila HQ
  - ▲ Union HQ

- Physical Infrastructures**
- National Highway
  - Regional Highway
  - Zila Road
  - Municipal Road
  - Upazila Road Pucca
  - Upazila Road Katcha
  - Union Road Pucca
  - Union Road Katcha
  - Village Road A Pucca
  - Village Road A Katcha
  - Village Road B Pucca
  - Village Road B Katcha

- Agricultural Infrastructures**
- Road Cum Embankment

- Natural Features**
- Wide River with Sandy Area
  - Water Bodies
  - Khal

- Socio-Economic Infrastructures**
- Growth Centre
  - ▲ Small Bazar
  - Police Station
  - Upazila Health Complex
  - Family welfare Centre
  - Post Office
  - College
  - High School
  - Primary School
  - Madrasa
  - △ Mosque



Compiled from : LGED Upazila Base Maps 1994-95, Landsat TM 1998,  
GPS Survey 1999 and Field Checking in May 2001  
Projection : Lambert's Conformal Conic

PREPARED BY : GIS UNIT  
LOCAL GOVERNMENT ENGINEERING DEPARTMENT



## BASIC INFORMATION OF ROAD

**DIVISION : DHAKA**

**DISTRICT : FARIDPUR**

ROAD CODE	ROAD NAME	CREST WIDTH (m)	TOTAL LENGTH (Km)	SURFACE TYPE-WISE BREAK-UP (Km)				STRUCTURE		EXISTING GAP	
				EARTHEN	FLEXIBLE PAVEMENT (BC)	BRICK PAVEMENT (WBM/HBB/BFS)	RIGID PAVEMENT (CC/RCC)	NUMBER	SPAN (m)	NUMBER	SPAN (m)
1	2	3	4	5	6	7	8	9	10	11	12

**UPAZILA : CHARBHADRASAN**

**ROAD TYPE : UPAZILA ROAD**

329212002	Char Bhadrason HQ -Charhazigonj via Jakirer Shura road	6.66	8.50	0.00	5.90	2.60	0.00	8	160.35	0	0.00
329212003	Char Bhadrason - Sadarpur Thana Mouza ( Transferred to R&H)	5.66	1.00	0.00	1.00	0.00	0.00	0	0.00	0	0.00
329212005	Char Bhadrason - Hazigonjhat via Sultanpur & Gazirtek Road.	6.50	11.93	0.00	11.93	0.00	0.00	15	192.90	7	78.00
329212006	Gozaria R&H to Krishnapur GC via Azzadha high school road	3.80	3.90	3.90	0.00	0.00	0.00	0	0.00	2	6.00
329212007	GC Gazaria R&H To Sadipur road (Charbhadrason Part) (UZR #667)	3.05	4.25	0.90	1.35	2.00	0.00	1	51.05	1	4.00

**UPAZILA ROAD TOTAL: 5 Nos. Road** 29.58    4.80    20.18    4.60    0.00    24    404.30    10    88.00

**ROAD TYPE : UNION ROAD**

329213009	Sadarpur Hatkris.(Azza hatkhola GPS)-Charva(Trinath more).	3.66	3.26	0.00	3.26	0.00	0.00	3	50.80	0	0.00
329213012	Char Jhaukanda UP office to Uttar Nawabgonj Bazar via NHW at Mollah dangi	3.05	5.50	5.50	0.00	0.00	0.00	1	0.90	0	0.00
329213014	Charbhadrason(Loher tek bridge) to Krishnapur GC road	3.66	0.60	0.60	0.00	0.00	0.00	1	18.00	0	0.00
329213016	Zakerer Shura bridge to Moulovir char GC Road	3.05	2.80	2.80	0.00	0.00	0.00	1	2.00	0	0.00
329213017	Char Bhadrason - Char Jhowkanda via Gopalpur Launchghat	5.60	1.70	0.00	1.70	0.00	0.00	2	17.52	0	0.00

**UNION ROAD TOTAL: 5 Nos. Road** 13.86    8.90    4.96    0.00    0.00    8    89.22    0    0.00

**ROAD TYPE : VILLAGE ROAD-A**

329214002	BWDB Embk. - Aminkhar Hat	3.66	2.66	2.66	0.00	0.00	0.00	4	26.60	1	0.00
329214007	Charva.GC Rd (H/o Momin Pra.) to Karikordangi bridge Rd	3.05	0.93	0.00	0.00	0.93	0.00	0	0.00	1	0.00
329214009	Char Badrasan Mouza - H/O Maser Molla	3.50	1.48	1.48	0.00	0.00	0.00	1	1.83	1	0.00
329214015	Faridpur R&H (Hazigonj Bridge) to Bapari dangi Rd	3.05	1.50	1.50	0.00	0.00	0.00	3	39.90	0	0.00
329214016	Talidangi (H/o Tara mutubber) to Tayker Bill	3.00	2.90	2.90	0.00	0.00	0.00	2	18.90	0	0.00
329214020	Soner Moshjit - Sadarpur Thana Rd via Purbo Gazir Non.GPS	3.00	1.90	1.90	0.00	0.00	0.00	3	22.90	0	0.00
329214021	Karim Mridha dangi (H/o Sattar sarder) to Lohertak Khal	3.00	2.09	2.09	0.00	0.00	0.00	0	0.00	3	2.70
329214022	Karimridha dangi H/o Babul Mridha to H/o Sattar Sarder	3.05	0.90	0.90	0.00	0.00	0.00	0	0.00	0	0.00
329214023	Charva.-Sadarpur Rd(BS dangi Jam-E-Mosque) to Jail khana	3.66	1.75	1.66	0.00	0.09	0.00	1	0.90	0	0.00
329214024	Sadarpur Road (Bot tola) - BWDB Rd via H/o Massaer Mollah	3.05	1.25	1.25	0.00	0.00	0.00	0	0.00	0	0.00
329214025	Charvadra. (Ganzer Master) to Sadarpur via Jail khana Rd	3.66	1.70	1.06	0.64	0.00	0.00	0	0.00	1	0.00
329214026	Char Salepur-Emb.cum-Flood shelter	7.33	3.00	3.00	0.00	0.00	0.00	0	0.00	0	0.00
329214027	MP dangi (Magisita) to Sadarpur border via Sard/ ghat bridge	3.66	3.32	0.85	0.18	2.29	0.00	3	76.80	0	0.00
329214028	MK dangai (Madrasha) - Fazilkhar dangi Embt.	3.10	1.50	1.50	0.00	0.00	0.00	1	0.90	0	0.00
329214029	Charbhadrason Bazar to BWDB embt via Govt Girls school Rd	3.60	0.80	0.00	0.00	0.15	0.65	0	0.00	0	0.00
329214030	Char Harirumpur Kheyaghat - Imankhardangi GPS	3.05	3.87	3.87	0.00	0.00	0.00	0	0.00	0	0.00
329214031	Hazigonj GC (Gazirtek GPS) to Sadarpur Thana boarder Rd	3.05	3.18	3.18	0.00	0.00	0.00	1	0.90	0	0.00
329214033	R&H (Nuton Dokhan) to Bhauben river via Hossainpur Clinic .	3.66	2.55	2.47	0.00	0.08	0.00	0	0.00	0	0.00
329214034	Char Khaye ghat To Amin khar Hat Rd	3.05	5.00	5.00	0.00	0.00	0.00	0	0.00	0	0.00
329214035	Char Salepur Khaye ghat To Abdul Hay khan Hat Rd.	3.05	4.00	4.00	0.00	0.00	0.00	2	1.80	0	0.00
329214036	Faridpur R&H(Supari bagan) to H/o Moti bapari at U-Alamng.	3.66	3.00	3.00	0.00	0.00	0.00	0	0.00	0	0.00

**BASIC INFORMATION OF ROAD**

**DIVISION : DHAKA**

**DISTRICT : FARIDPUR**

ROAD CODE	ROAD NAME	CREST WIDTH (m)	TOTAL LENGTH (Km)	SURFACE TYPE-WISE BREAK-UP (Km)				STRUCTURE		EXISTING GAP		
				EARTHEN	FLEXIBLE PAVEMENT (BC)	BRICK PAVEMENT (WBM/HBB/BFS)	RIGID PAVEMENT (CC/RCC)	NUMBER	SPAN (m)	NUMBER	SPAN (m)	
1	2	3	4	5	6	7	8	9	10	11	12	
329214038	R&H(Heliped) to U-Alamnagar(shop/ Kashem) via U-AlamGPS	3.66	2.60	2.48	0.00	0.13	0.00	3	30.90	0	0.00	
329214039	Char Salepur Asrayan Project To Char Horirampur (Roghunathpur) Khaye ghat Rd.	3.05	5.00	5.00	0.00	0.00	0.00	0	0.00	2	0.00	
329214040	Vill of Hazibari To CharHorirampur GPS Rd.	2.90	2.50	2.50	0.00	0.00	0.00	0	0.00	2	0.00	
329214041	CharSalepur bridge to Ukil majhir khal Rd.	2.44	1.50	1.50	0.00	0.00	0.00	0	0.00	0	0.00	
329214042	Aminkhar hat To Ukil Majhir kole Rd. via dead River	3.02	1.25	1.25	0.00	0.00	0.00	0	0.00	0	0.00	
329214043	CharSalepur khal To Dead river Rd. via H/o Monir khan	3.05	1.50	1.50	0.00	0.00	0.00	0	0.00	1	0.00	
329214044	North Chanal To Char Salepur khayeghat Rd.	3.00	2.50	2.50	0.00	0.00	0.00	0	0.00	1	0.00	
329214045	Intaz Mollaher dangi (Eidgah) To Gazirtek boarder Rd.	3.05	0.80	0.80	0.00	0.00	0.00	1	0.90	0	0.00	
329214046	Zakerershura bridge To Bisia Muttubber dangi (Khaye ghat) Rd.	3.00	1.50	1.50	0.00	0.00	0.00	0	0.00	0	0.00	
329214047	Salepur Padma river To Salepur mouza Rd. via Sadarir Biswas dangi GPS	2.90	3.00	3.00	0.00	0.00	0.00	0	0.00	0	0.00	
329214048	Zakerershura bridge To padma river(Khaye ghat) Rd.via Sobullah shikderer dangi GPS	2.50	1.00	1.00	0.00	0.00	0.00	0	0.00	0	0.00	
329214049	Jhawkanda(Nura Matubber.dangi) To NHW Rd.	3.05	1.50	1.50	0.00	0.00	0.00	0	0.00	0	0.00	
329214050	Mirzapur vill.(H/o Adi) To H/o Samed via Yousuf mollaher dangi Rd.	2.80	2.00	2.00	0.00	0.00	0.00	0	0.00	1	0.00	
329214051	Munshidangi Vill (H/o Aftab) To Nawbgonj vill Rd.(H/o Joinal mollah)	3.00	4.50	4.50	0.00	0.00	0.00	0	0.00	0	0.00	
329214052	Ajadha Shaer Mollah Bazar - Sadarpur Thana Border via Gizirtek Bill	2.50	0.70	0.70	0.00	0.00	0.00	0	0.00	0	0.00	
<b>VILLAGE ROAD-A TOTAL: 36 Nos. Road</b>				81.13	76.00	0.82	3.66	0.65	25	223.23	14	2.70

**ROAD TYPE : VILLAGE ROAD-B**

329215004	Fazilkhar dangi (H/o Mostofa) - MP dangi via Balia Dangi Embt.	3.00	1.66	1.66	0.00	0.00	0.00	1	0.90	0	0.00
329215005	Gopalpur Rd (H/o Panna) to Balia Dangi Bari bandh.	3.00	2.70	2.70	0.00	0.00	0.00	2	1.80	0	0.00
329215006	Char Bhadrasan (H/o Pachu) To Matha Bhangha GPS via H/o Lotif Mridha	3.30	3.80	3.60	0.00	0.20	0.00	2	2004.00	1	0.00
329215007	Char Bhadrasan A.Gafur mridhadangi (H/o Raton mridha) To H/o Munnaf	3.50	0.45	0.45	0.00	0.00	0.00	1	0.90	0	0.00
329215014	Sultanpur(H/o Mridha bari) To Dhopha dangi Connecting Rd	3.00	0.60	0.60	0.00	0.00	0.00	2	2.70	1	0.90
329215017	Sultanpur(H/o Salam Beg) To Hazigonj GC via Dhopha dangi	2.50	2.20	2.20	0.00	0.00	0.00	1	0.90	1	0.00
329215018	Amrapur(Gozaria Rd) To H/o Profullah at Bancharam vill.via H/o A.Bari khan via Amrapur NGPS	2.60	2.80	2.80	0.00	0.00	0.00	1	0.90	1	0.00
329215023	Hazig GC(Ch.7478m) near the H/o Hachen Munshi - Sadarpur	2.00	2.20	2.20	0.00	0.00	0.00	0	0.00	2	14.00
329215024	Hazigonj GC(Shil dangi more) To Gozaria Rd via World Vision	2.25	0.80	0.80	0.00	0.00	0.00	1	0.90	0	0.00
329215026	Sarbandia Soner Mosque - Padma river	7.32	1.70	1.70	0.00	0.00	0.00	0	0.00	1	0.00
329215027	GC Rd.(A.Shikder dangi bridge) To Sadarpur Thana via NGPS	3.05	1.76	1.76	0.00	0.00	0.00	1	0.90	0	0.00
329215028	Hazigonj GC(H/o Zabber sk.) To Lutfor Mowlan (Andha Hafiz)	3.05	1.50	1.50	0.00	0.00	0.00	1	12.19	0	0.00
329215029	GC Rd (Mill of Yusuf Howlader) To GC Rd.via H/o Nuru mollah	3.05	0.95	0.00	0.00	0.00	0.95	0	0.00	0	0.00
329215030	H/o Dalil uddin mollah To H/o Sadek khan via Charvadra GPS	3.66	1.50	1.50	0.00	0.00	0.00	0	0.00	0	0.00
329215031	Sarder bari ghat bridge To U-Alamnagar GPS via H/o Hossain	3.66	1.85	1.85	0.00	0.00	0.00	1	8.00	0	0.00
329215032	Gopalpur GC Rd To Padma river via Hazidangi Madrasha	3.05	1.30	1.17	0.00	0.13	0.00	1	0.90	0	0.00
329215034	Moulvir.GC(H/oMomin Pra.) To GC Rd (H/o Mollah bari) Rd.	3.05	1.80	1.80	0.00	0.00	0.00	0	0.00	0	0.00
329215036	MPdangi(H/o Rozob) toYousufshik dangi via H/o B.Com Kalam	3.05	0.80	0.55	0.25	0.00	0.00	1	10.00	0	0.00
329215037	Charvadra.GC (H/o Sk.Karim) To A.Shikder dangi Rd.	3.66	0.80	0.80	0.00	0.00	0.00	0	0.00	0	0.00
329215038	Khalashi dangi (H/o Fanu member) - Dhakhin Nawbgonj GPS	3.05	0.95	0.95	0.00	0.00	0.00	0	0.00	0	0.00
329215040	R&H(Mosque) To Zakerershura Embt. Via Arojkhari dangi Road.	3.05	1.00	1.00	0.00	0.00	0.00	0	0.00	0	0.00



## BASIC INFORMATION OF ROAD

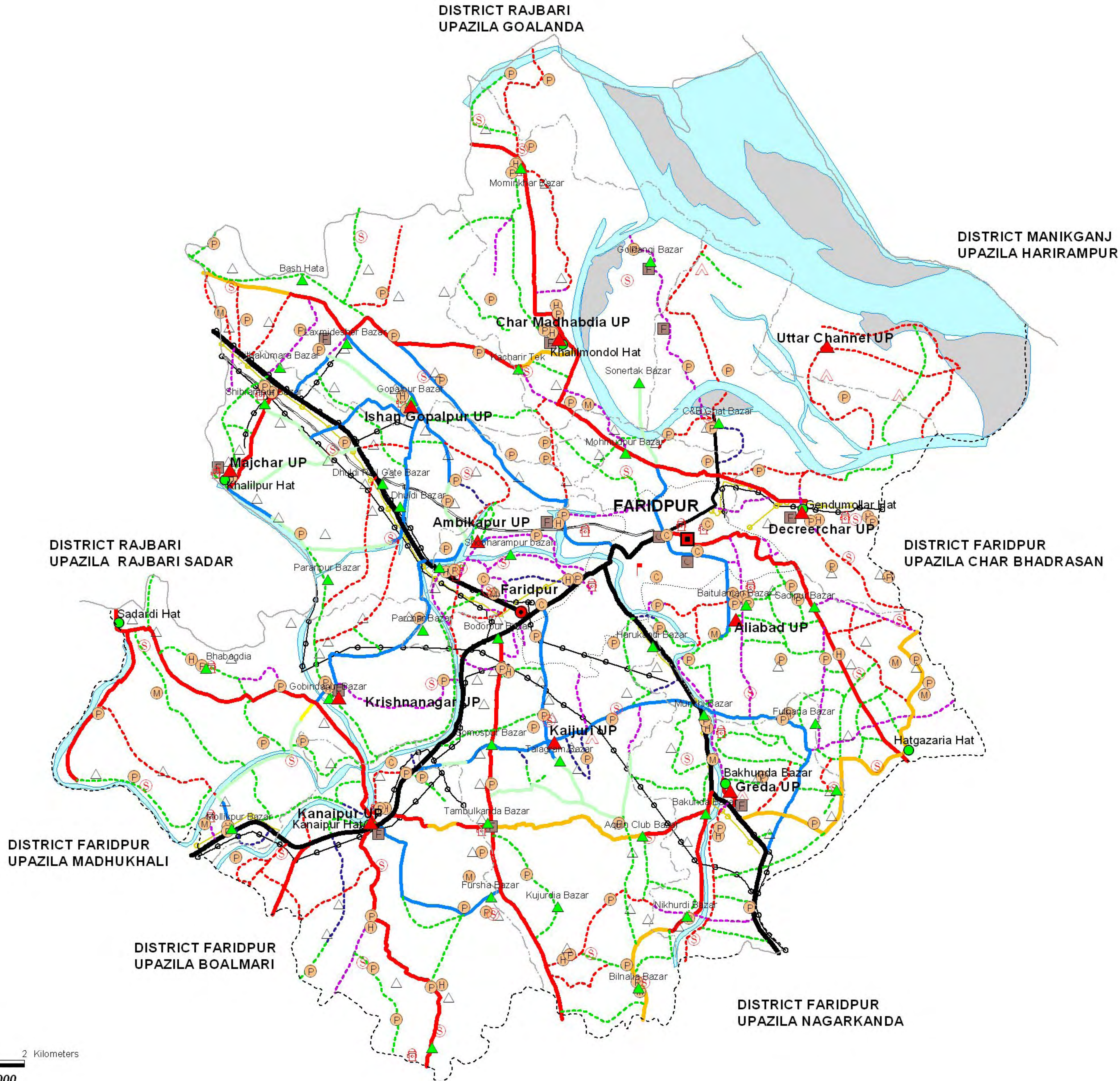
**DIVISION : DHAKA**

**DISTRICT : FARIDPUR**

ROAD CODE	ROAD NAME	CREST WIDTH (m)	TOTAL LENGTH (Km)	SURFACE TYPE-WISE BREAKE-UP (Km)				STRUCTURE		EXISTING GAP		
				EARTHEN	FLEXIBLE PAVEMENT (BC)	BRICK PAVEMENT (WBM/HBB/BFS)	RIGID PAVEMENT (CC/RCC)	NUMBER	SPAN (m)	NUMBER	SPAN (m)	
1	2	3	4	5	6	7	8	9	10	11	12	
329215041	R&H(Zakerershura bridge) To Moulvirchar GC Via Sorbandia Rd.	3.05	1.60	1.60	0.00	0.00	0.00	0	0.00	0	0.00	
329215042	Sadipur - Hazigonj UZ Rd. To Nuton dangi H/school Rd.	3.05	0.40	0.40	0.00	0.00	0.00	0	0.00	0	0.00	
329215043	Char Sultanpur (Shaher mollah dakhn) To Sadarpur boarder To H/o A.Kader master Rd.	3.00	1.00	1.00	0.00	0.00	0.00	0	0.00	0	0.00	
329215044	Amrapur vill To Hazibari Mosque rd.	2.50	0.50	0.50	0.00	0.00	0.00	0	0.00	0	0.00	
329215045	Vill of Hazidangi (H/o Faruq sk) To Baliadangi (H/o Ohed sk) Rd.	3.02	1.20	1.20	0.00	0.00	0.00	0	0.00	0	0.00	
329215046	Vill of Modhu shikderer dangi To B,S dangi near the H/o Barek(bridge) Rd. via H/o Fazol mollah	3.00	3.00	3.00	0.00	0.00	0.00	0	0.00	0	0.00	
<b>VILLAGE ROAD-B TOTAL: 27 Nos. Road</b>				40.82	39.29	0.25	0.33	0.95	16	2044.99	7	14.90
<b>CHARBHADRASAN UPAZILA TOTAL: 73 Nos. Road</b>				165.39	128.99	26.21	8.59	1.60	73	2761.74	31	105.60



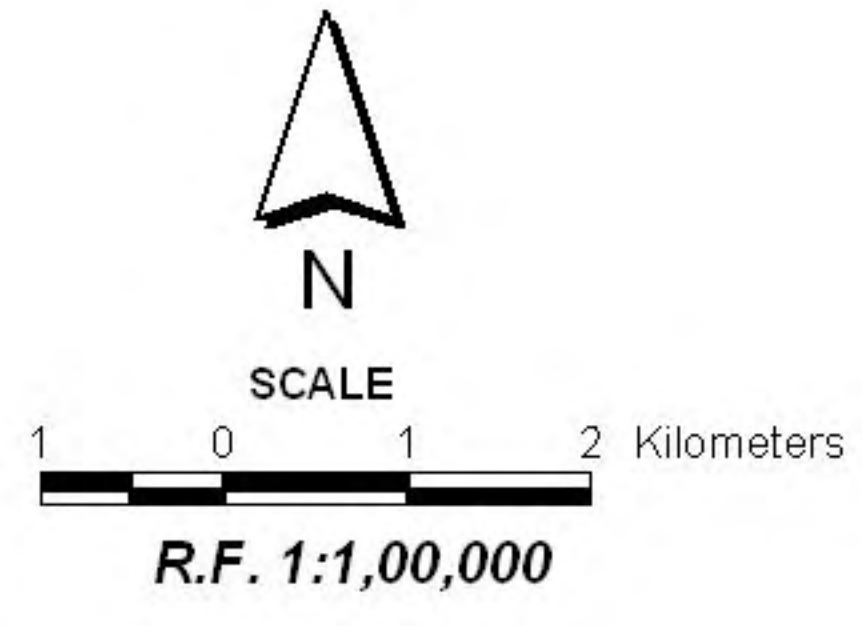
# ROAD MAP FARIDPUR SADAR UPAZILA FARIDPUR DISTRICT



## LEGEND

- Administrative Boundary**
  - International Boundary
  - District Boundary
  - - - Upazila Boundary
  - · · Union Boundary
  - · · Municipal Boundary
- Administrative HQs**
  - Upazila HQ
  - ▲ Union HQ
- Physical Infrastructures**
  - National Highway
  - Regional Highway
  - Zila Road
  - Municipal Road
  - Upazila Road Pucca
  - Upazila Road Katcha
  - Union Road Pucca
  - Union Road Katcha
  - Village Road A Pucca
  - Village Road A Katcha
  - Village Road B Pucca
  - Village Road B Katcha
- Agricultural Infrastructures**
  - Road Cum Embankment
- Natural Features**
  - Wide River with Sandy Area
  - Water Bodies
  - Khal
- Socio-Economic Infrastructures**
  - Growth Centre
  - ▲ Small Bazar
  - Police Station
  - Upazila Health Complex
  - Family welfare Centre
  - Post Office
  - College
  - High School
  - Primary School
  - Madrasa
  - △ Mosque

Compiled from : LGED Upazila Base Maps 1994-95, Landsat TM 1998,  
GPS Survey 1999 and Field Checking in May 2001  
Projection : Lambert's Conformal Conic  
PREPARED BY : GIS UNIT  
LOCAL GOVERNMENT ENGINEERING DEPARTMENT





## BASIC INFORMATION OF ROAD

**DIVISION : DHAKA**

**DISTRICT : FARIDPUR**

ROAD CODE	ROAD NAME	CREST WIDTH (m)	TOTAL LENGTH (Km)	SURFACE TYPE-WISE BREAK-UP (Km)				STRUCTURE		EXISTING GAP	
				EARTHEN	FLEXIBLE PAVEMENT (BC)	BRICK PAVEMENT (WBM/HBB/BFS)	RIGID PAVEMENT (CC/RCC)	NUMBER	SPAN (m)	NUMBER	SPAN (m)
1	2	3	4	5	6	7	8	9	10	11	12

**UPAZILA : FARIDPUR-S**

**ROAD TYPE : UPAZILA ROAD**

329472001	Shibrampur (R&H) to Khalilpur GC extended Kular hat GC via Rajapur Suntanpur (Sadar Part) road	7.32	3.20	0.00	3.20	0.00	0.00	4	26.30	0	0.00
329472003	Badarpur R&H - Shalta GC via Tambulkhana Fursha bazar (Sadar Part) Rd	7.33	9.60	0.00	9.60	0.00	0.00	14	64.50	0	0.00
329472004	Kanaipur R&H to Chandpur GC via Koshagopalpur road (Sadar Part)	6.00	2.10	0.00	2.10	0.00	0.00	2	25.80	0	0.00
329472005	Faridpur hat to Hat Krisnapur GC via Sadipur bazar Gozaria GC Rd (Sadar Part)	7.33	10.60	0.00	10.60	0.00	0.00	11	111.10	0	0.00
329472007	Boalia R&H to- Sadardi hat GC via Bangabari bazar road (Sadar Part)	7.33	5.85	0.00	5.85	0.00	0.00	4	37.70	0	0.00
329472008	Tepakhula R&H to Gendu Mollar Hat GC road	7.32	2.50	0.00	2.50	0.00	0.00	0	0.00	0	0.00
329472009	Tepakhula R&H to Goalanda GC via Khalil mondal hat GC Mohammedpur- Taltalabazar- Mominkhar hat road (Sadar part)	6.25	12.60	0.00	12.60	0.00	0.00	16	299.30	0	0.00
329472010	Kanaipur G.C - Sadardi Hat GC road via Hat Gobindapur	7.32	10.80	0.00	10.80	0.00	0.00	7	149.70	0	0.00
329472012	R&H-Bhakhunda GCC Road	7.30	0.60	0.00	0.60	0.00	0.00	0	0.00	0	0.00
329472014	Kanaipur GC Saltha GC via Ronkail Rd.	5.80	8.60	1.00	7.60	0.00	0.00	5	26.40	0	0.00
329472015	Bhakunda R&H to Bilnalia Road.(Roshulpur GC)	3.75	7.70	2.30	2.60	2.80	0.00	4	52.00	0	0.00
329472016	Bakunda GC Hazigonj GC via Hat Gazaria GC Road.	4.48	12.50	9.00	0.50	3.00	0.00	3	47.00	0	0.00
329472017	Khalil Mondoler Hat GC to KhanKhanapur GC via Laxmidasher hat- Boshantapur bazar road (Sadar Part)	2.75	15.50	3.60	3.70	8.20	0.00	9	118.80	0	0.00
329472018	Bakunda GC - Kanaipur GC via Tambulkhana Rd.	5.50	9.70	6.00	2.40	1.30	0.00	8	37.60	0	0.00
329472019	Sadipur Bazar(R&H) to Hazigonj road (Sardar part) (UZR #667)	7.32	3.60	0.00	3.60	0.00	0.00	3	46.00	0	0.00
<b>UPAZILA ROAD TOTAL: 15 Nos. Road</b>			115.45	21.90	78.25	15.30	0.00	90	1042.20	0	0.00

**ROAD TYPE : UNION ROAD**

329473001	Dhuldi Bazar to Laxmidasherhat Rd	4.45	6.10	0.00	5.50	0.60	0.00	5	14.00	0	0.00
329473002	Ishangopalpur UP to Khalilpur UP H.Q road	3.25	7.50	3.70	0.00	3.80	0.00	5	11.50	0	0.00
329473003	Dhuldi R&H to Khalilpur GC road.	3.50	5.60	3.55	0.57	1.48	0.00	3	27.90	0	0.00
329473011	Faridpur (Horishova) to Dariapur bazar via Aliabad UP office Road.	5.10	5.60	0.00	1.70	3.90	0.00	1	6.00	0	0.00
329473014	Kanaipur UP Office - Greda UP (Mrigi tetultala) Road	7.00	16.50	1.80	1.00	13.70	0.00	13	168.60	0	0.00
329473015	Faridpur (Ambicapur) USAID bridge - Laximidasher hat	5.00	8.05	0.00	6.05	2.00	0.00	9	167.60	0	0.00
329473017	Ishan Gopalpur UP Office to Shibrampur bazar Rd.	4.50	5.20	3.70	0.00	1.50	0.00	5	7.70	0	0.00
329473020	Bahirdia Bazar - Mollikipur bazar via Krishnanagar UP office Road.	6.00	11.75	3.70	2.05	6.00	0.00	5	124.90	0	0.00
329473024	Kanaipur cinema hall - Fursha (Chungimore)	3.50	3.95	0.00	0.00	3.95	0.00	4	4.20	0	0.00
329473026	Kanaipur UP office to - Kaijuri UP office road	3.00	9.50	9.50	0.00	0.00	0.00	5	5.40	0	0.00
329473028	Laxmipur Primary school Chuna ghata to Sonaertak bazar road	3.20	3.30	2.60	0.10	0.60	0.00	4	213.80	0	0.00
329473029	R&H at Bahirdia (Bridge) to Eshangopalpur	4.00	6.00	2.90	0.70	2.40	0.00	1	2.00	0	0.00
329473030	Faridpur T.T.C. Bazar to Kaijuri U.P.Office.	3.66	4.00	0.00	1.10	2.90	0.00	6	9.00	0	0.00
329473031	Gerda UP office to Aliabda UP office	3.50	8.30	7.80	0.50	0.00	0.00	0	0.00	2	65.00
329473033	Faridpur (Chandmari) to Aliabad UP office road	4.00	3.00	0.00	3.00	0.00	0.00	3	5.80	0	0.00
329473037	Shovarampur Sluice gate bazar to Ishangopalpur UP office Road	3.75	7.75	5.50	1.70	0.55	0.00	1	60.00	0	0.00
<b>UNION ROAD TOTAL: 16 Nos. Road</b>			112.10	44.75	23.97	43.38	0.00	70	828.40	2	65.00

**ROAD TYPE : VILLAGE ROAD-A**

329474001	Char Barakhada - Fatepur Mouza	3.15	1.75	1.75	0.00	0.00	0.00	2	2.70	0	0.00
329474002	Chandpur to Durgapur Emb. Road	3.00	3.50	3.50	0.00	0.00	0.00	0	0.00	0	0.00
329474003	Char Bhabanipur - Chandpur Rd	4.00	1.90	1.90	0.00	0.00	0.00	2	5.40	0	0.00
329474006	Komorpur - Domrakandi Pry. School road.	3.00	3.65	1.57	0.88	1.20	0.00	2	8.75	0	0.00



**BASIC INFORMATION OF ROAD**

**DIVISION : DHAKA**

**DISTRICT : FARIDPUR**

ROAD CODE	ROAD NAME	CREST WIDTH (m)	TOTAL LENGTH (Km)	SURFACE TYPE-WISE BREAK-UP (Km)				STRUCTURE		EXISTING GAP	
				EARTHEN	FLEXIBLE PAVEMENT (BC)	BRICK PAVEMENT (WBM/HBB/ BFS)	RIGID PAVEMENT (CC/RCC)	NUMBER	SPAN (m)	NUMBER	SPAN (m)
1	2	3	4	5	6	7	8	9	10	11	12
329474007	Komorpur - R&H near Mohim Institution	4.25	5.30	0.00	4.30	1.00	0.00	5	12.30	0	0.00
329474008	Durgapur Embank. - Laximidesher hat	2.75	3.40	3.40	0.00	0.00	0.00	3	7.80	0	0.00
329474009	North channel U.P Office - Madma	2.99	1.80	1.80	0.00	0.00	0.00	0	0.00	0	0.00
329474010	North channel Pry. School - Decreechar Village	3.00	3.70	3.70	0.00	0.00	0.00	0	0.00	0	0.00
329474011	North chanel Kheya ghat - Padma River	3.00	3.00	3.00	0.00	0.00	0.00	0	0.00	0	0.00
329474012	Yeasindangi - Mominkhar hat	3.00	3.40	3.00	0.40	0.00	0.00	2	4.30	3	30.00
329474013	C&B ghat - Padma River.	5.00	1.00	1.00	0.00	0.00	0.00	0	0.00	0	0.00
329474015	North chanel Health Centre - Mora Padma	3.00	3.75	3.75	0.00	0.00	0.00	0	0.00	0	0.00
329474016	R&H C&B ghat to Tofani Fokirer dangi road	2.50	1.50	0.50	0.00	1.00	0.00	0	0.00	0	0.00
329474017	MohmudpurEmbankment - Khalil mondaler hat Via Bakigonj	5.00	2.00	0.00	2.00	0.00	0.00	3	90.90	0	0.00
329474018	North channel U.P Office - Mora Padma	3.00	4.50	4.50	0.00	0.00	0.00	0	0.00	0	0.00
329474023	Kashobnagar R&H to Haquer Hat Via Mongol Coat Rd.l	3.00	6.67	3.67	3.00	0.00	0.00	8	130.20	0	0.00
329474026	Bakunda bazar bridge - Bilnalia high School	2.75	4.50	2.26	1.25	1.00	0.00	0	0.00	0	0.00
329474030	RESP HQ.(R&H) - Badarpur Saltha Rd.	3.00	0.85	0.65	0.00	0.20	0.00	1	0.90	0	0.00
329474031	Kanaipur Jute Mill - Kumar River Rd.	2.98	1.00	1.00	0.00	0.00	0.00	0	0.00	0	0.00
329474033	Gobindapur Vill.- Macchar Kourpur Vill. Rd.	1.65	4.00	4.00	0.00	0.00	0.00	2	11.80	0	0.00
329474035	Dhuldi Rail Gate R&H - Paranpur Emb.	4.00	4.00	4.00	0.00	0.00	0.00	2	1.80	0	0.00
329474037	Mollikpur Motre ghat - Paramanandapur pry. School.	3.00	5.50	5.50	0.00	0.00	0.00	2	21.80	2	37.00
329474039	Ullo kanda more to Aroadangi (Boalmari Boarder)Road.	2.90	2.00	0.00	1.00	1.00	0.00	1	12.00	0	0.00
329474041	Char Komlapur Kheya ghat to Biautulaman road	3.20	3.30	1.91	1.30	0.09	0.00	4	8.34	0	0.00
329474042	Tapakhola Bindupara to Minamondlar Hat road.	3.20	4.40	1.40	0.00	3.00	0.00	3	16.90	0	0.00
329474051	Badarpur-Saltha near Laskorkandi to Doshajar road	3.60	2.00	2.00	0.00	0.00	0.00	0	0.00	0	0.00
329474055	Sadipur Primary school - Charbhadrasan Boarder road	3.50	3.20	3.20	0.00	0.00	0.00	2	15.90	0	0.00
329474057	CCDC - Godadhar Dangi road.	3.25	2.00	2.00	0.00	0.00	0.00	0	0.00	1	25.00
329474058	Godadhar dangi shop of Khushi' to Fubaria road.	3.00	3.00	0.00	0.00	3.00	0.00	2	3.40	0	0.00
329474061	Ishangopalpur road to Dhuldi Rajapur Mosjid road.	2.50	3.20	2.69	0.52	0.00	0.00	0	0.00	0	0.00
329474062	Bokail Parimary school- Dorgabari road.	3.00	4.00	4.00	0.00	0.00	0.00	0	0.00	0	0.00
329474064	Degreechar F.W.C Narartak Khaya Ghat.	3.00	1.00	0.27	0.00	0.73	0.00	2	1.80	0	0.00
329474065	C & B Ghat Mosque- Sabar mat. Dangi via Modonkhali road.	3.50	3.00	3.00	0.00	0.00	0.00	1	2.50	1	60.00
329474066	ChandpurUZR Road. - Jhou Khola	3.00	0.75	0.75	0.00	0.00	0.00	0	0.00	0	0.00
329474067	Kishori Khaya ghat to Degree Char Boarder road	2.00	3.00	2.20	0.00	0.80	0.00	1	27.00	0	0.00
329474068	Bhajan danga TB more to Bhajan danga road	2.90	1.00	0.00	1.00	0.00	0.00	0	0.00	0	0.00
329474070	Raghunandan R&H - Gangabordi via Muslim Mission Poltre Firm	4.88	1.75	1.00	0.00	0.75	0.00	0	0.00	0	0.00
329474071	Raghunandanpur R&H - Muslim Mission college road	4.88	1.50	0.60	0.00	0.90	0.00	0	0.00	0	0.00
329474072	Ishangopalpur to-Gandia Bazar road.	4.88	5.00	4.60	0.00	0.40	0.00	0	0.00	0	0.00
329474073	Kachardia to Char Krishno nagar Road	3.50	2.00	2.00	0.00	0.00	0.00	0	0.00	1	25.00
329474074	Fatepur - Barakhada Village Road	4.00	1.90	1.90	0.00	0.00	0.00	2	13.00	0	0.00
329474075	Godadhar dangi Khashis shop to Char Bhadrasan Road.	3.00	4.50	4.50	0.00	0.00	0.00	1	0.90	0	0.00
329474077	Tepakhula Bus stand - Tepakhula Embankment Rd	4.00	1.85	0.00	0.00	1.85	0.00	2	1.80	0	0.00
329474078	Shibrampur to Laxmidasher hat road.	5.00	3.60	0.00	0.70	2.90	0.00	2	10.90	0	0.00
329474079	Sadipur - Fulbaria Joyer more Road	5.00	4.00	0.00	4.00	0.00	0.00	3	3.50	0	0.00
329474080	Ambikapur U.S Aid bridge - Tepakhola Goalanda Rd	2.00	3.00	3.00	0.00	0.00	0.00	4	6.40	1	12.00
329474081	Sadipur Village - Hat Gozaria GC road	3.75	5.40	5.40	0.00	0.00	0.00	2	20.50	0	0.00
329474082	C&B Ghat-Goaldangi Hat Road	4.88	6.00	2.00	0.00	4.00	0.00	1	0.90	1	90.00
329474083	Ambikerpur-Kabi Jashimuddin mazar to Chunaghata Road	5.50	3.00	0.00	3.00	0.00	0.00	0	0.00	0	0.00
329474084	Faridpur-Khulna R&H at Badarpur to LGED Garrage road	5.00	0.21	0.00	0.21	0.00	0.00	0	0.00	0	0.00
329474085	Pachim Gongabordi R&H to Hat Gobindopur road.	2.50	5.00	4.40	0.00	0.60	0.00	2	39.90	0	0.00
329474086	Momin khar Hat to Doultidia Road via Uttordeceer char (Sadar part)	3.00	4.00	2.00	0.00	2.00	0.00	2	28.90	0	0.00
329474087	Dhaka-Khulna R&H to Sree Angon road	5.00	1.50	1.50	0.00	0.00	0.00	0	0.00	0	0.00
329474088	Perirpur to Sachia village road	3.50	4.00	2.50	0.00	1.50	0.00	1	18.00	2	30.00
329474089	Taitola to Chowdhury dangi road	4.00	2.00	0.00	2.00	0.00	0.00	0	0.00	0	0.00
329474090	Ishangopalpur Healt center to Laxmidasher hat road	3.50	0.50	0.00	0.00	0.50	0.00	0	0.00	0	0.00



## BASIC INFORMATION OF ROAD

**DIVISION : DHAKA**

**DISTRICT : FARIDPUR**

ROAD CODE	ROAD NAME	CREST WIDTH (m)	TOTAL LENGTH (Km)	SURFACE TYPE-WISE BREAKE-UP (Km)				STRUCTURE		EXISTING GAP	
				EARTHEN	FLEXIBLE PAVEMENT (BC)	BRICK PAVEMENT (WBM/HBB/BFS)	RIGID PAVEMENT (CC/RCC)	NUMBER	SPAN (m)	NUMBER	SPAN (m)
1	2	3	4	5	6	7	8	9	10	11	12
329474091	Shovarampur Kali Bari to Rail Bridge via Uttar Shovarampur road	3.00	2.50	2.50	0.00	0.00	0.00	0	0.00	0	0.00
329474092	Bhanchar Rice Mill of Jalil to Chaudhuary Bazar road.	3.60	4.00	4.00	0.00	0.00	0.00	0	0.00	0	0.00
329474093	Pachim gongabordi pry school to Parchar road.	3.60	3.50	3.50	0.00	0.00	0.00	0	0.00	0	0.00
329474094	Tambulkhana Junior High school to Sholakundu Madhara via Sholakundu Pry. School ROAD.	3.66	3.50	3.50	0.00	0.00	0.00	0	0.00	0	0.00
329474095	Bakchar Hori Bot Tola to Khalilpur G.C. via Kali Bot Tola Road.	3.66	2.70	2.70	0.00	0.00	0.00	0	0.00	0	0.00
<b>VILLAGE ROAD-A TOTAL: 61 Nos. Road</b>			<b>183.43</b>	<b>129.46</b>	<b>25.55</b>	<b>28.42</b>	<b>0.00</b>	<b>72</b>	<b>531.19</b>	<b>12</b>	<b>309.00</b>

**ROAD TYPE : VILLAGE ROAD-B**

329475003	Bhabanipur - Joydebpur mouza Road	3.50	3.50	3.50	0.00	0.00	0.00	1	4.00	0	0.00
329475005	Komorpur mouza - Bahirdia bridge road	1.50	2.10	2.10	0.00	0.00	0.00	0	0.00	0	0.00
329475006	Komorpur mouza - Komorpur mouza	1.45	0.40	0.40	0.00	0.00	0.00	0	0.00	0	0.00
329475009	Ambicapur UP office to Shovarampur Rd	1.50	1.20	1.20	0.00	0.00	0.00	0	0.00	0	0.00
329475010	Machchar Kourpur - Kourpur	1.80	1.30	1.30	0.00	0.00	0.00	0	0.00	0	0.00
329475012	North Channel - Padma River	2.95	2.12	2.12	0.00	0.00	0.00	0	0.00	0	0.00
329475014	Kamardangi - Goalertola Village	2.80	2.50	2.50	0.00	0.00	0.00	2	12.90	1	30.00
329475015	Miminkhar hat - Char Durgapur	3.40	1.85	1.85	0.00	0.00	0.00	0	0.00	0	0.00
329475017	R&H Rd - C & B ghat Via FDATEC	2.95	3.50	3.50	0.00	0.00	0.00	0	0.00	0	0.00
329475018	North Channel Pry. - Padma River	3.00	1.25	1.25	0.00	0.00	0.00	0	0.00	0	0.00
329475020	North Channel U.P Office - Kheya ghat Rd.	2.50	0.80	0.80	0.00	0.00	0.00	0	0.00	0	0.00
329475025	Decreerchar Barokhada - Goaland Border	3.00	2.25	2.25	0.00	0.00	0.00	0	0.00	0	0.00
329475026	Khalil Mondoler hat - Miminkhar hat	2.15	4.50	4.50	0.00	0.00	0.00	2	20.90	2	35.00
329475028	Krishnanagar - Rajbari border	2.44	1.31	1.31	0.00	0.00	0.00	2	4.85	0	0.00
329475029	Loskerkandi Pry. School - Bilnalia Vill.	3.66	1.70	1.70	0.00	0.00	0.00	1	0.90	1	30.00
329475030	Mongolkot - Bilnalia Pry. School Chormongolkot	2.50	1.00	1.00	0.00	0.00	0.00	1	0.90	1	30.00
329475031	Kasobnagar Pry School - Kumar River	2.44	1.50	1.50	0.00	0.00	0.00	1	1.80	1	3.00
329475032	Joir More - Kumar River	2.75	1.40	1.40	0.00	0.00	0.00	0	0.00	0	0.00
329475033	West Khabaspur Harukandi to Pierpur Rd.	2.13	2.86	2.63	0.23	0.00	0.00	4	14.70	0	0.00
329475034	Char Komalapur - Utter Bilmamudpur Kheya ghat	3.66	2.31	0.61	1.70	0.00	0.00	8	7.20	1	3.00
329475037	Kasobnagar - Bougata Bazar	2.75	1.50	1.50	0.00	0.00	0.00	0	0.00	3	35.00
329475040	Badorpur Salta GCCR Morarida Pry. School	2.66	1.43	1.43	0.00	0.00	0.00	1	1.80	0	0.00
329475041	Komorpur to Roghunandanpur road	2.33	2.00	2.00	0.00	0.00	0.00	1	27.00	0	0.00
329475042	Badorpur Salta GCCR - Kabirpur Vill.	2.66	1.40	1.40	0.00	0.00	0.00	1	0.90	1	10.00
329475043	Vatikanaipur R&H to Karimpur Road.	3.00	1.55	1.55	0.00	0.00	0.00	0	0.00	1	10.00
329475044	Shibrampur Rail Station - Ghona Shampur	3.00	3.10	3.10	0.00	0.00	0.00	0	0.00	0	0.00
329475045	Shibrampur Khalilpur GCCR - Gono Shampur Rd.	2.90	1.63	1.63	0.00	0.00	0.00	0	0.00	0	0.00
329475046	Shibrampur Khalilpur UZR - Dhuldi Rajapur Vill.	2.95	2.30	2.30	0.00	0.00	0.00	0	0.00	0	0.00
329475047	Hoglakandi Vill. - Trimohana Rd	3.00	1.50	1.50	0.00	0.00	0.00	0	0.00	0	0.00
329475050	Machchar Chairman house - Doyarampur Vill.	3.50	1.10	1.10	0.00	0.00	0.00	1	1.22	0	0.00
329475051	Narayanpur to Chilarkandi road	3.00	1.90	1.90	0.00	0.00	0.00	0	0.00	3	14.00
329475052	Dakin Char Madhobdia Embk. - Khalishi Durgapur Embk.	3.00	2.37	2.37	0.00	0.00	0.00	0	0.00	0	0.00
329475053	Chilarkandi Vill. - Sadardi Village	2.40	4.78	4.78	0.00	0.00	0.00	0	0.00	1	20.00
329475055	Narayanpur Vill. - Krishnanagar Village	3.00	2.50	2.50	0.00	0.00	0.00	0	0.00	1	15.00
329475056	Bahadurpur Pry. School - Krishnanagar Border	2.50	1.10	1.10	0.00	0.00	0.00	1	30.00	0	0.00
329475057	Bhanga Bari hat - Moter ghat	3.00	4.25	4.25	0.00	0.00	0.00	0	0.00	1	18.00
329475058	Shomospur Munshi bazar - Saicha Village	3.00	2.00	1.40	0.00	0.60	0.00	1	0.90	0	0.00
329475059	Purba Gongabordi Forest office - Thambul Khana Rd	3.00	1.40	1.04	0.36	0.00	0.00	2	1.80	0	0.00
329475060	Dicreer Char Barakhanda - Dicreer Char	2.00	1.75	1.75	0.00	0.00	0.00	0	0.00	2	13.00
329475063	R&H - Mrigi Village Rd	3.50	0.75	0.75	0.00	0.00	0.00	0	0.00	0	0.00
329475064	Boshu Norsingdia - Pursha Village	3.50	4.35	4.35	0.00	0.00	0.00	5	10.00	1	15.00
329475065	Boshu Norsingdia - Ronkail Road	3.50	2.40	2.40	0.00	0.00	0.00	4	4.20	1	30.00
329475066	Ulkanda Village - Pakurpara Rdd	3.00	3.50	3.50	0.00	0.00	0.00	1	13.40	0	0.00
329475067	Kanaipur Jute Mill -Raykail Road	3.50	4.50	1.00	0.00	3.50	0.00	3	2.70	0	0.00
329475068	Kosa Gopalpur - Vatikanaipur Rd	3.00	2.40	2.40	0.00	0.00	0.00	0	0.00	5	33.00



**BASIC INFORMATION OF ROAD**

**DIVISION : DHAKA**

**DISTRICT : FARIDPUR**

ROAD CODE	ROAD NAME	CREST WIDTH (m)	TOTAL LENGTH (Km)	SURFACE TYPE-WISE BREAK-UP (Km)				STRUCTURE		EXISTING GAP	
				EARTHEN	FLEXIBLE PAVEMENT (BC)	BRICK PAVEMENT (WBM/HBB/BFS)	RIGID PAVEMENT (CC/RCC)	NUMBER	SPAN (m)	NUMBER	SPAN (m)
1	2	3	4	5	6	7	8	9	10	11	12
329475070	Gopalpur Village - Kisagopalpur	3.50	0.70	0.70	0.00	0.00	0.00	0	0.00	0	0.00
329475071	Karimpur Village - Kumar River	3.00	1.60	1.60	0.00	0.00	0.00	1	3.00	1	5.00
329475072	Gopalpur Vill. - Karimpur road	3.00	1.95	1.95	0.00	0.00	0.00	0	0.00	1	15.00
329475074	Habili Doyarampur village rd - Aliabad village	2.40	1.10	1.10	0.00	0.00	0.00	0	0.00	0	0.00
329475075	Karimpur bridge - Kumar river Rd	3.00	2.00	2.00	0.00	0.00	0.00	1	0.90	0	0.00
329475076	Hoglakandi - Mollikpur village R&H rd	3.00	5.00	3.90	1.10	0.00	0.00	0	0.00	1	7.00
329475078	Fulbaria rd - Kapura village	3.00	2.50	2.50	0.00	0.00	0.00	3	2.70	1	35.00
329475079	Kaijuri Thakur bari to Tulagram Ashrayan Rd	3.00	2.60	1.70	0.00	0.90	0.00	1	0.90	1	20.00
329475080	Posura village - Kapura village	2.25	3.00	3.00	0.00	0.00	0.00	1	0.90	2	20.00
329475081	Barisal Faridpur - Bakunda Mouza	2.00	2.63	2.63	0.00	0.00	0.00	2	1.80	0	0.00
329475082	Thambul khana Sardar bari to Kujurdia via Kasnail Pry. schoo	2.40	5.23	5.23	0.00	0.00	0.00	0	0.00	1	5.00
329475083	Akoin P.School to Bilnalia road	3.20	3.60	3.60	0.00	0.00	0.00	1	1.80	0	0.00
329475084	Akoin village - Mongolkot village	3.45	2.10	2.10	0.00	0.00	0.00	0	0.00	3	27.00
329475086	Dhuldi mouza - Nikordia hat	3.00	1.60	1.60	0.00	0.00	0.00	0	0.00	0	0.00
329475087	Bismilla sahar mazar - Kijuri UP office	2.60	1.30	1.30	0.00	0.00	0.00	0	0.00	0	0.00
329475088	Joir more - Habili Doyarampur rd	3.45	1.70	1.70	0.00	0.00	0.00	2	4.80	0	0.00
329475089	Joir R&H rd - Joir more	3.50	0.70	0.70	0.00	0.00	0.00	2	1.80	0	0.00
329475092	Bokail village - Bakunda bazar	3.45	2.00	2.00	0.00	0.00	0.00	1	0.90	1	6.00
329475095	Habili Doyarampur - Habili Doyarampur	3.45	2.00	2.00	0.00	0.00	0.00	1	3.04	1	5.00
329475096	Habili Doyarampur vill. - Doyarampur P.School	3.00	1.40	1.40	0.00	0.00	0.00	1	4.50	1	10.00
329475097	R&H road to Dignagar road	3.00	0.50	0.50	0.00	0.00	0.00	0	0.00	0	0.00
329475099	Godahor dangi - char Bhadrason rd	3.20	2.00	2.00	0.00	0.00	0.00	1	3.00	1	12.00
329475104	Aliabad UP office to Fulbaria Bazar via Bilmamudpur school road.	3.50	4.25	4.25	0.00	0.00	0.00	0	0.00	0	0.00
329475106	Gozaria bus stand - Aliabad village	3.45	1.00	1.00	0.00	0.00	0.00	0	0.00	1	15.00
329475107	Gozaria rd - Aliabad School Rd	3.00	0.65	0.65	0.00	0.00	0.00	0	0.00	0	0.00
329475108	Decree char vill. - Bhuan dangi Rd	4.00	1.90	1.90	0.00	0.00	0.00	2	1.80	0	0.00
329475109	Adampur Embankment to CharKrishnopur pry. School via Kumar River road.	2.90	4.20	4.20	0.00	0.00	0.00	0	0.00	0	0.00
329475111	Belabad Embt char Madhubdia Rd	2.95	1.00	1.00	0.00	0.00	0.00	0	0.00	0	0.00
329475112	Mohmodpur Bridge to Sonertak Bridge road.	3.50	1.50	1.50	0.00	0.00	0.00	0	0.00	0	0.00
329475113	Khalil mondoler hat to Dakkin char Madhobdia road	3.00	1.10	1.10	0.00	0.00	0.00	1	3.00	0	0.00
329475116	Jomadardungi BC road to Chaudhuary dangi road	3.20	1.46	1.46	0.00	0.00	0.00	1	33.00	0	0.00
329475117	Banondanga - Faridpur Polytechnic	3.95	1.95	1.95	0.00	0.00	0.00	0	0.00	0	0.00
329475118	Sadipur village - Sadipur H.School	2.95	1.90	1.90	0.00	0.00	0.00	1	4.50	0	0.00
329475119	Sadipur - Bilgozaria Rd	2.95	3.15	3.15	0.00	0.00	0.00	2	10.90	0	0.00
329475120	Bilmamudpur vill. - Kafura Mouza Rd	3.45	1.20	1.20	0.00	0.00	0.00	1	3.04	0	0.00
329475121	Bilmamudpur vill. - Bilmammudpur	3.50	1.25	1.25	0.00	0.00	0.00	0	0.00	0	0.00
329475123	Bilmamudpur vill. - Kumar river	3.50	2.00	2.00	0.00	0.00	0.00	0	0.00	0	0.00
329475125	Fulbaria bazar - Gozaria bazar rd	2.85	0.80	0.80	0.00	0.00	0.00	0	0.00	0	0.00
329475126	Chawatra village - Bilmamudpur	3.50	1.60	1.60	0.00	0.00	0.00	0	0.00	1	12.00
329475128	Gozaria rd - Aliabad village Rd	3.00	1.60	1.60	0.00	0.00	0.00	1	12.00	0	0.00
329475129	Aliabad village - Aliabad village	2.50	1.70	1.70	0.00	0.00	0.00	0	0.00	0	0.00
329475130	Habili Doyarampur - Godahor dangi	2.95	2.80	2.80	0.00	0.00	0.00	0	0.00	1	7.00
329475131	Beel Mamudpur to Gerda H.School road	3.40	1.50	0.00	0.00	1.50	0.00	0	0.00	0	0.00
329475132	Ikri village - Munshi bazar rd	3.25	1.30	1.30	0.00	0.00	0.00	1	0.90	0	0.00
329475133	Aliabad vill. - Aliabad village	2.50	1.30	1.30	0.00	0.00	0.00	1	0.90	0	0.00
329475134	Habili Doyarampur vill - Aliabad village	3.00	4.40	4.40	0.00	0.00	0.00	0	0.00	0	0.00
329475135	Mrigi Sugar Purches Center to Kanaipur GC Road.	3.05	2.50	1.50	0.00	1.00	0.00	0	0.00	0	0.00
329475137	Ikri vill. - Kumar river	3.40	2.00	2.00	0.00	0.00	0.00	2	21.90	0	0.00
329475146	Durgapur Loxmidasher hat - Decree Char Barokhada	4.00	3.95	3.95	0.00	0.00	0.00	3	17.50	2	55.00
329475148	Dayarampur Pry. School BC road to Gandia Bazar road.	3.00	2.50	1.00	0.00	1.50	0.00	0	0.00	1	8.00
329475149	Badarpur- Saltha road to Ghoradaha road.	2.44	3.65	3.65	0.00	0.00	0.00	0	0.00	1	20.00
329475152	Ishibpur to Chilakandi road.	2.00	3.00	3.00	0.00	0.00	0.00	2	1.80	0	0.00
329475159	MoharajpurSluce gate Parchar road.	3.00	5.00	5.00	0.00	0.00	0.00	1	0.90	0	0.00
329475160	Moharajpur Sluce gate to Poranpur road.	2.50	7.00	7.00	0.00	0.00	0.00	0	0.00	0	0.00
329475161	Parchar to ibottala road	2.90	2.00	2.00	0.00	0.00	0.00	0	0.00	0	0.00



## BASIC INFORMATION OF ROAD

**DIVISION : DHAKA**

**DISTRICT : FARIDPUR**

ROAD CODE	ROAD NAME	CREST WIDTH (m)	TOTAL LENGTH (Km)	SURFACE TYPE-WISE BREAK-UP (Km)				STRUCTURE		EXISTING GAP		
				EARTHEN	FLEXIBLE PAVEMENT (BC)	BRICK PAVEMENT (WBM/HBB/BFS)	RIGID PAVEMENT (CC/RCC)	NUMBER	SPAN (m)	NUMBER	SPAN (m)	
1	2	3	4	5	6	7	8	9	10	11	12	
329475163	Mollikpur R&H to Karimpur bridge road	2.90	1.00	0.00	1.00	0.00	0.00	0	0.00	0	0.00	
329475164	Taltola to Ishaingopalpur road	2.90	5.00	5.00	0.00	0.00	0.00	1	48.00	0	0.00	
329475165	Tulagram to Ashrayan-Goalchamot road	2.90	2.00	2.00	0.00	0.00	0.00	0	0.00	0	0.00	
329475170	Voarkandi R&H to Dakhili Madrasha road.	3.60	1.80	1.80	0.00	0.00	0.00	0	0.00	0	0.00	
329475172	Mominkhair Hat to Khachi rtack road.	3.50	2.50	2.50	0.00	0.00	0.00	0	0.00	0	0.00	
329475173	Kanaipur Hoglakandi to Chilarkandi Bridge road.	3.60	2.50	2.50	0.00	0.00	0.00	0	0.00	0	0.00	
329475174	Fursha Bazar to Ronkail BC road.	3.66	5.00	5.00	0.00	0.00	0.00	0	0.00	0	0.00	
329475175	Bahirdia BC road to Krishnonagor Border BC Road.	3.60	1.50	1.50	0.00	0.00	0.00	0	0.00	0	0.00	
329475176	Chandipur R& H to Pithakumra Bazar road.	3.60	2.50	2.50	0.00	0.00	0.00	0	0.00	0	0.00	
329475177	Durgapur H/O Nuruddin to Durgapur HBB Road.	2.50	2.50	2.50	0.00	0.00	0.00	0	0.00	0	0.00	
329475178	Durgapur H/O Tara to Khankhanapur Border road.	3.60	1.50	1.50	0.00	0.00	0.00	0	0.00	0	0.00	
329475179	Chandpur Bauti Bari to house of Mokshed Mollah road.	3.60	2.00	2.00	0.00	0.00	0.00	0	0.00	0	0.00	
329475180	Pithakumra Bazar to house of Shukur Ali road.	3.60	2.00	2.00	0.00	0.00	0.00	0	0.00	0	0.00	
329475181	Chandpur Chaudhuary Bari Bash Hat to Khankhanapur Border road.	3.60	2.00	2.00	0.00	0.00	0.00	0	0.00	0	0.00	
329475182	Goalartila BC road to Volai Sarder Bottla road.	3.60	3.50	3.50	0.00	0.00	0.00	0	0.00	0	0.00	
329475183	Charnoshipur BC road Mosque to Hazi Dungi road.	3.60	2.50	2.50	0.00	0.00	0.00	0	0.00	0	0.00	
329475184	Kacharirtak HBB road Char Durgapur road.	3.60	1.50	1.50	0.00	0.00	0.00	0	0.00	0	0.00	
329475185	Mominkhaer Hat to Nuton Dangi road.	3.60	1.50	1.50	0.00	0.00	0.00	0	0.00	0	0.00	
329475186	Bakhunda GC to Bokail HBB road.	3.60	2.50	2.50	0.00	0.00	0.00	0	0.00	0	0.00	
329475187	Khaskandi BC road to Roykail HBB road.	3.60	2.00	2.00	0.00	0.00	0.00	0	0.00	0	0.00	
329475188	Harukandi Bazar Allalpur road.	3.50	1.50	1.50	0.00	0.00	0.00	0	0.00	0	0.00	
329475189	Charkomlapur BC road to Chanmari Eidgah road.	3.60	1.50	1.50	0.00	0.00	0.00	0	0.00	0	0.00	
329475190	Tapakhola Bus stand to Bhuboneshor river Sluse Gate.	3.60	4.00	4.00	0.00	0.00	0.00	0	0.00	0	0.00	
329475191	Char Joyor to Dayarampur road.	3.60	2.50	2.50	0.00	0.00	0.00	0	0.00	0	0.00	
<b>VILLAGE ROAD-B TOTAL: 124 Nos. Road</b>				277.93	264.54	4.39	9.00	0.00	81	352.25	49	628.00
<b>FARIDPUR-S UPAZILA TOTAL: 216 Nos. Road</b>				688.91	460.65	132.16	96.10	0.00	313	2754.04	63	1002.00